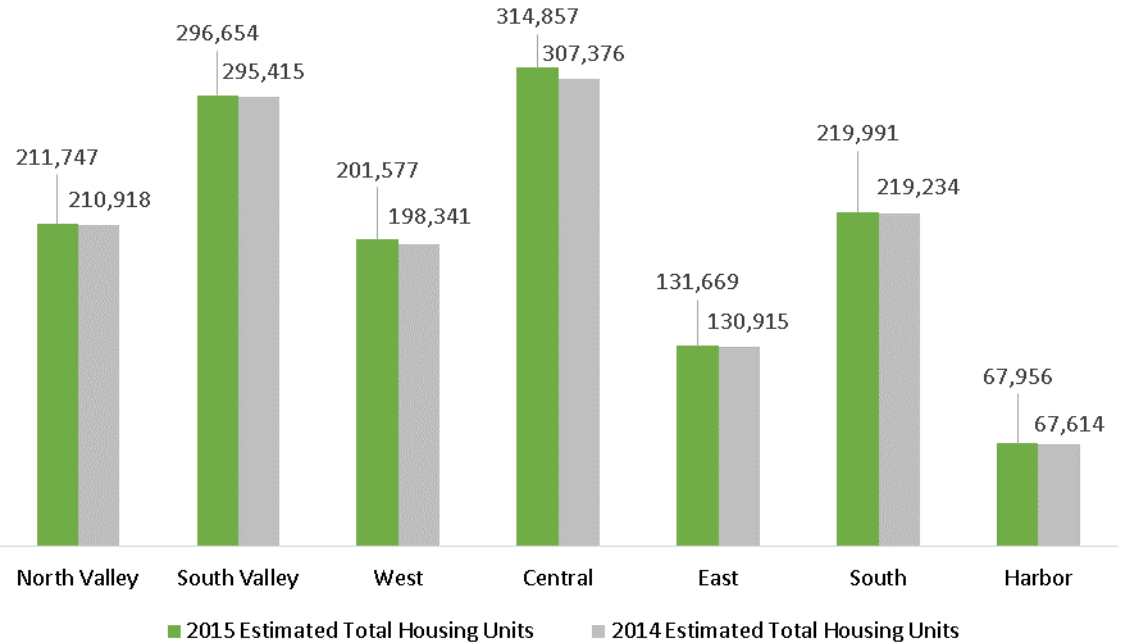
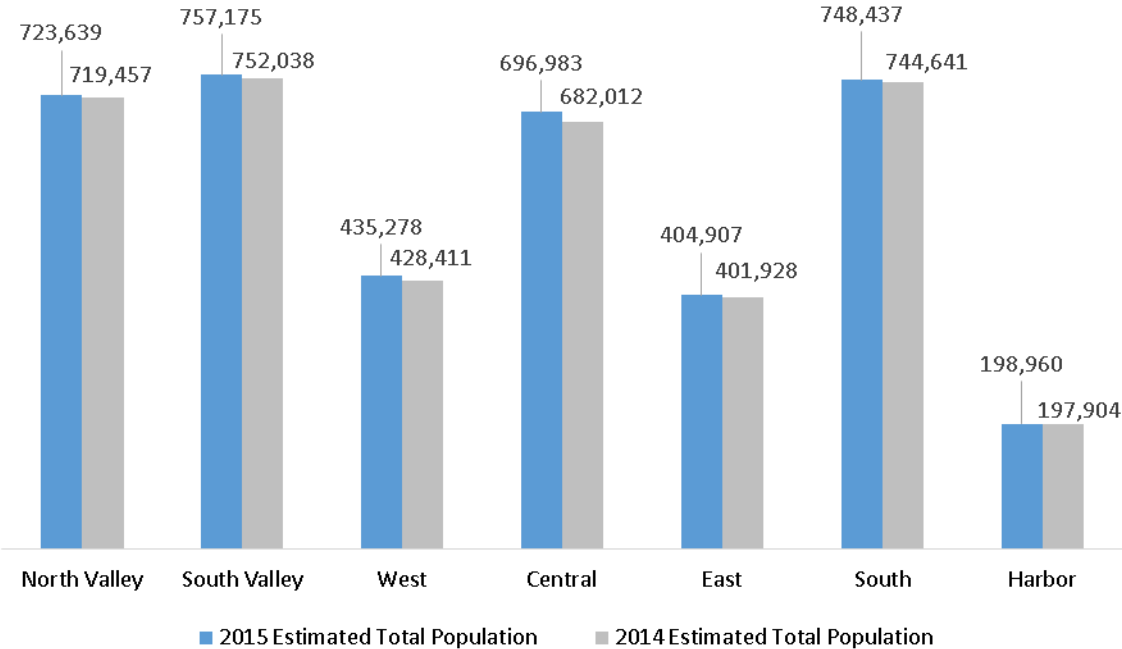


This Demographics Statistics report provides population and housing estimate, and building permit activities for October 01, 2015 by Citywide, Area Planning Commission, and Community Planning Area.

DEMOGRAPHIC STATISTICS – 2015 POPULATION & HOUSING ESTIMATE

by Area Planning Commission

(as of October 2015)

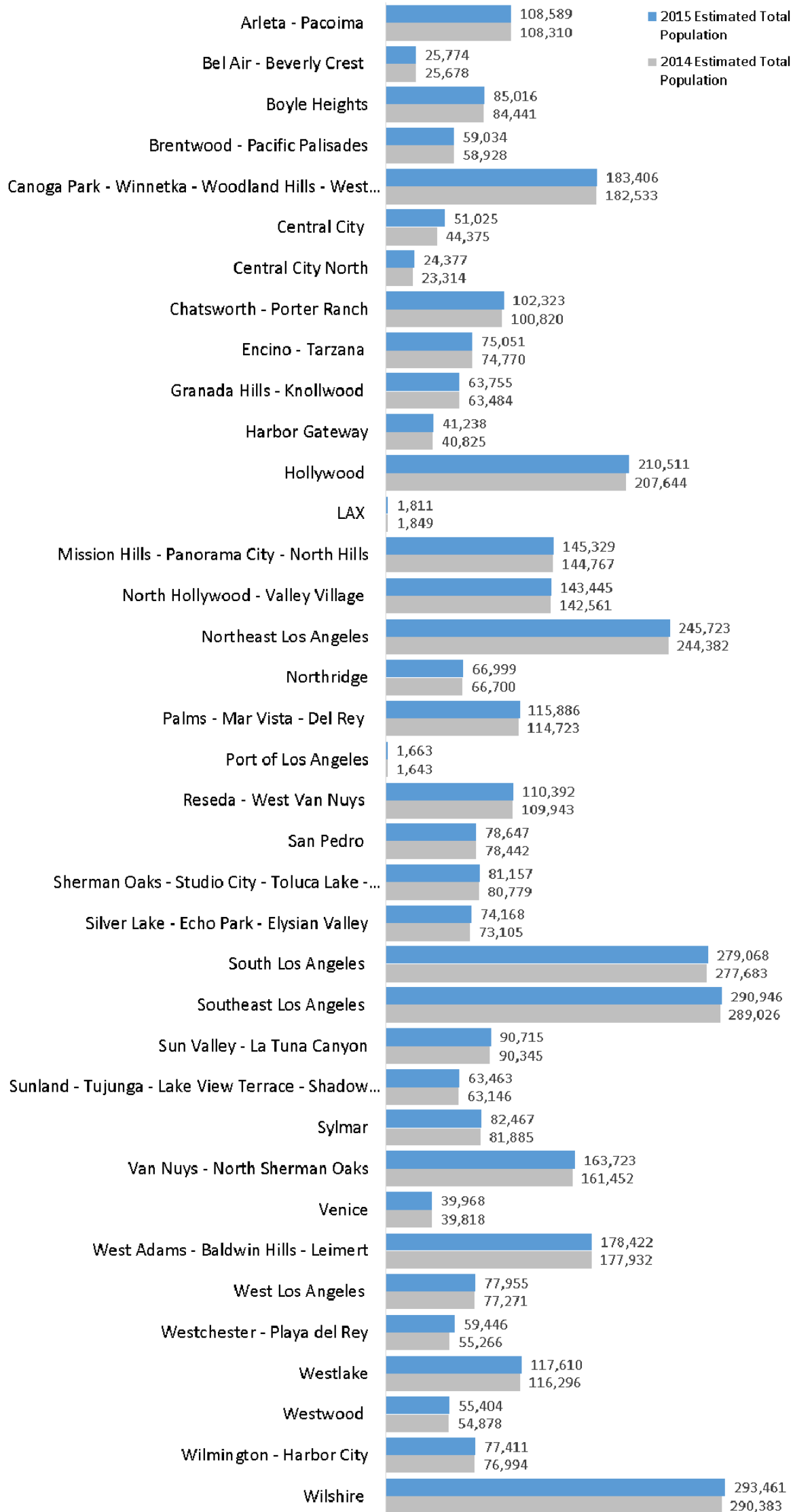


Source: Department of City Planning, DRU, Population/Housing Estimate 10/01/2015

DEMOGRAPHIC STATISTICS – 2015 POPULATION & HOUSING ESTIMATE

by Community Planning Area

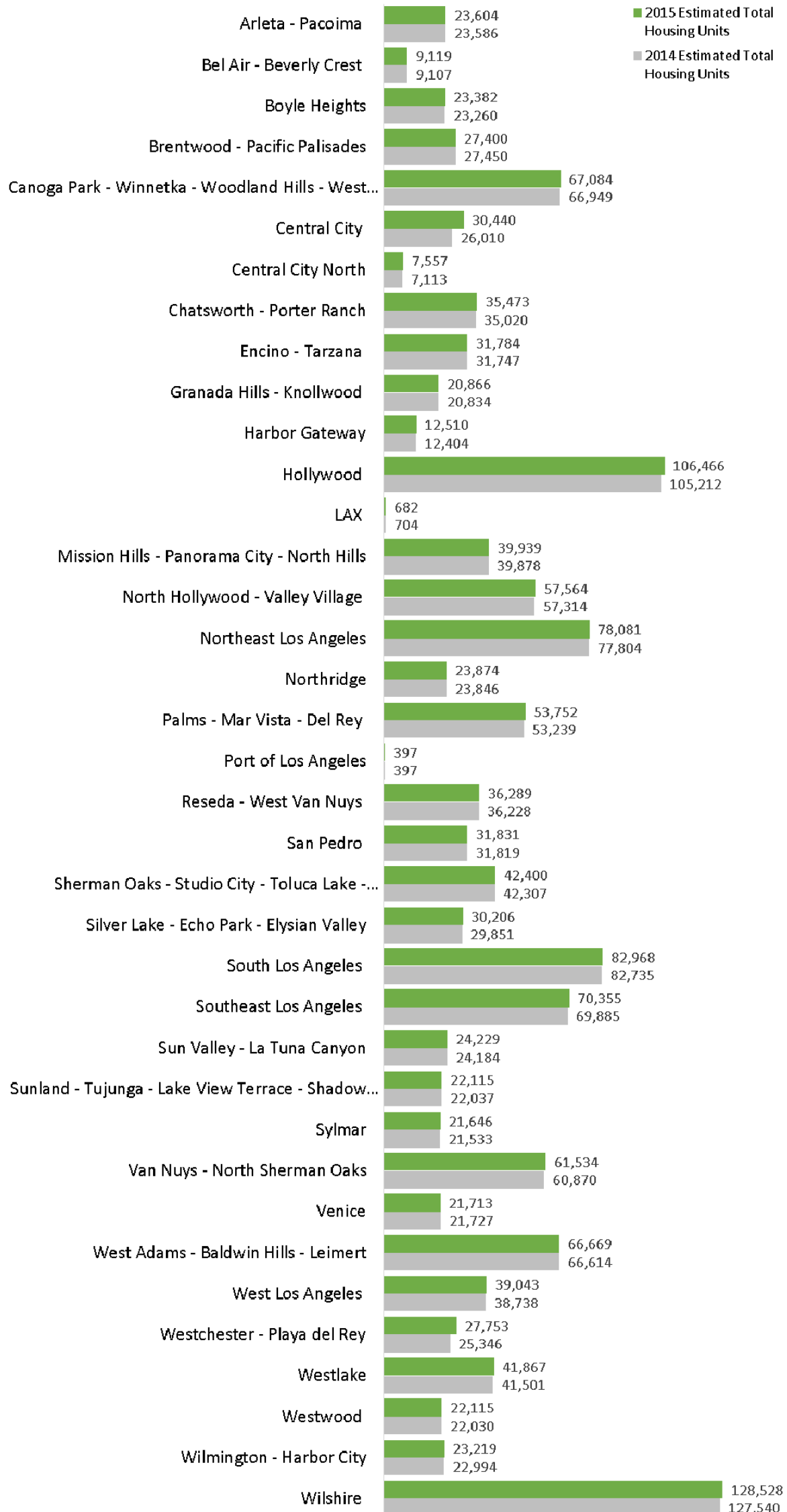
(as of October 2015)



DEMOGRAPHIC STATISTICS – 2015 POPULATION & HOUSING ESTIMATE

by Community Planning Area

(as of October 2015)

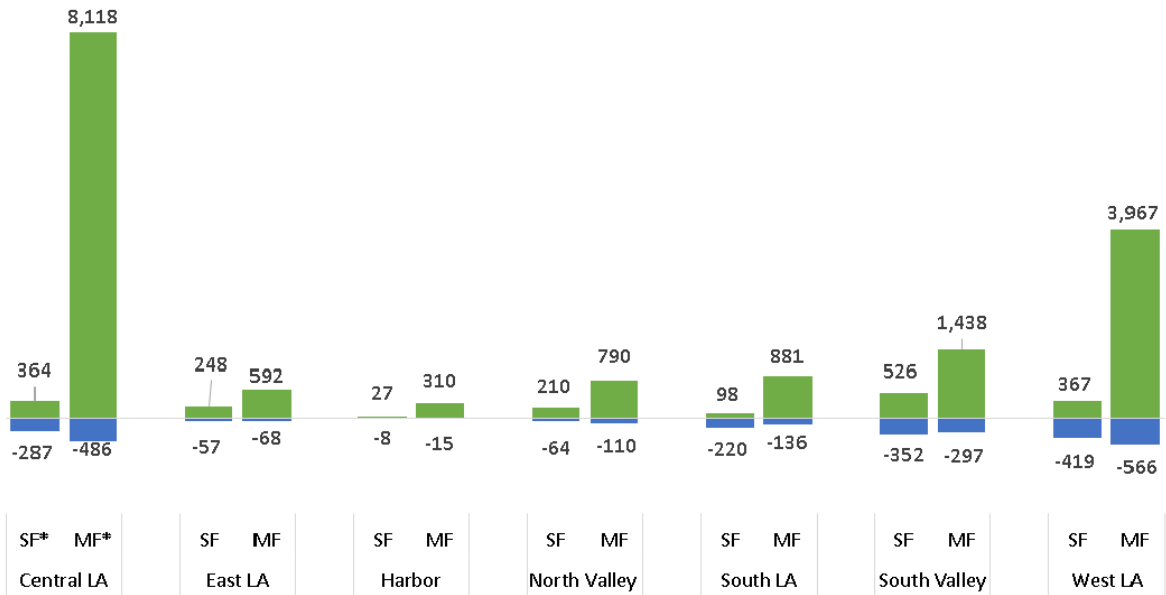
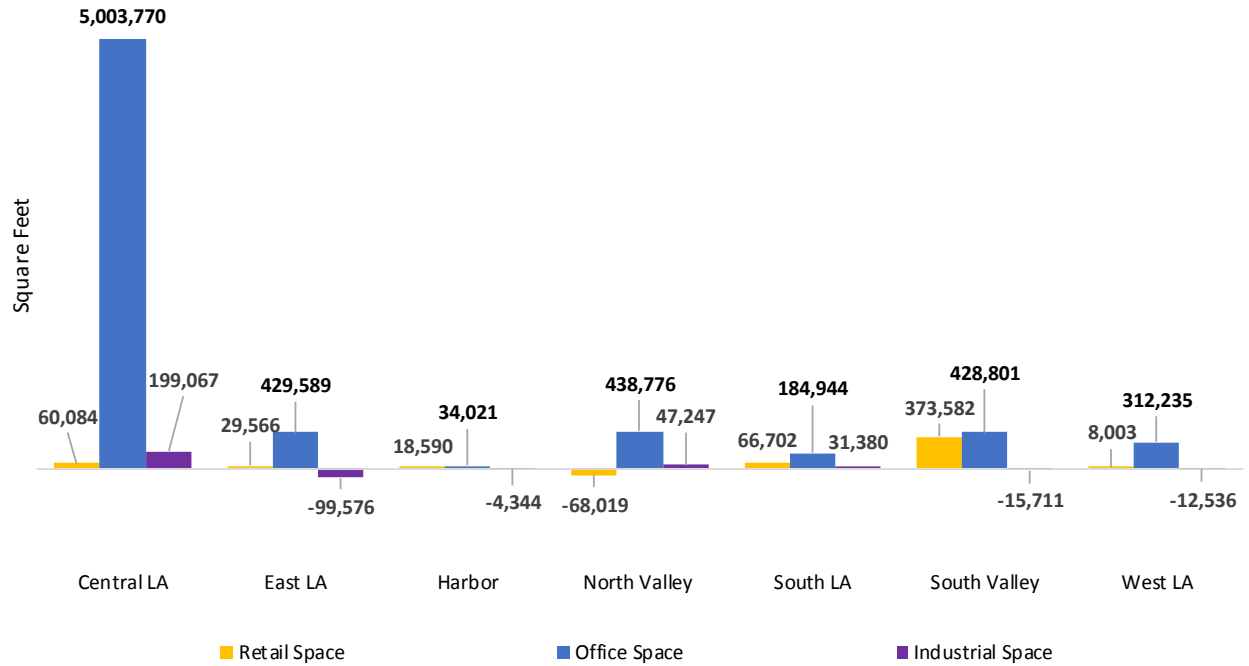


DEMOGRAPHIC STATISTICS – BUILDING ACTIVITY

By Area Planning Commission

Retail, Office, and Industrial Space

And Single and Multi Family Units



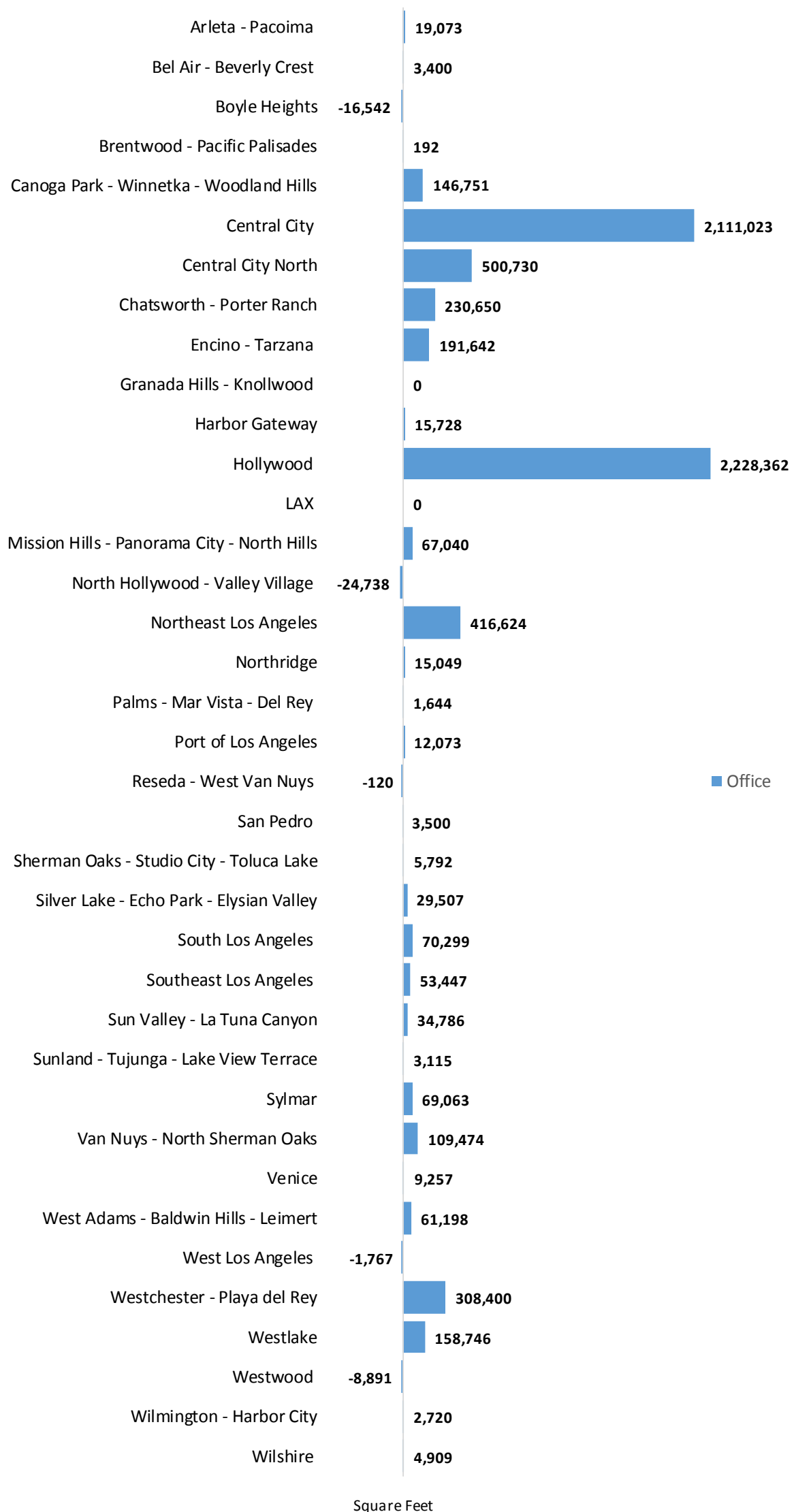
*SF = Single Family; MF = Multi Family

■ New ■ Demolition

DEMOGRAPHIC STATISTICS – BUILDING PERMIT ACTIVITY

By Community Planning Area

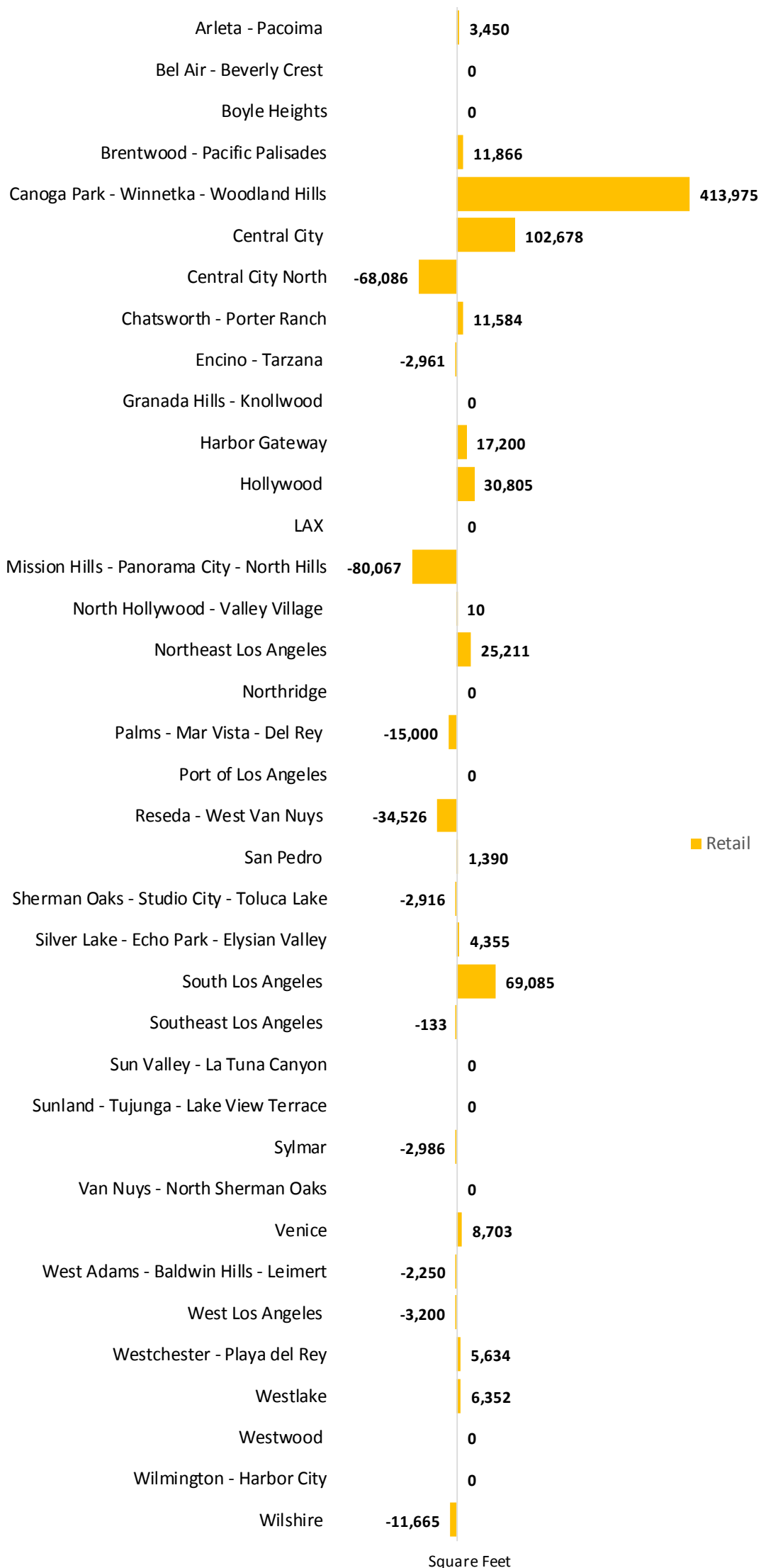
Office Space (Square Feet)



DEMOGRAPHIC STATISTICS – BUILDING PERMIT ACTIVITY

By Community Planning Area

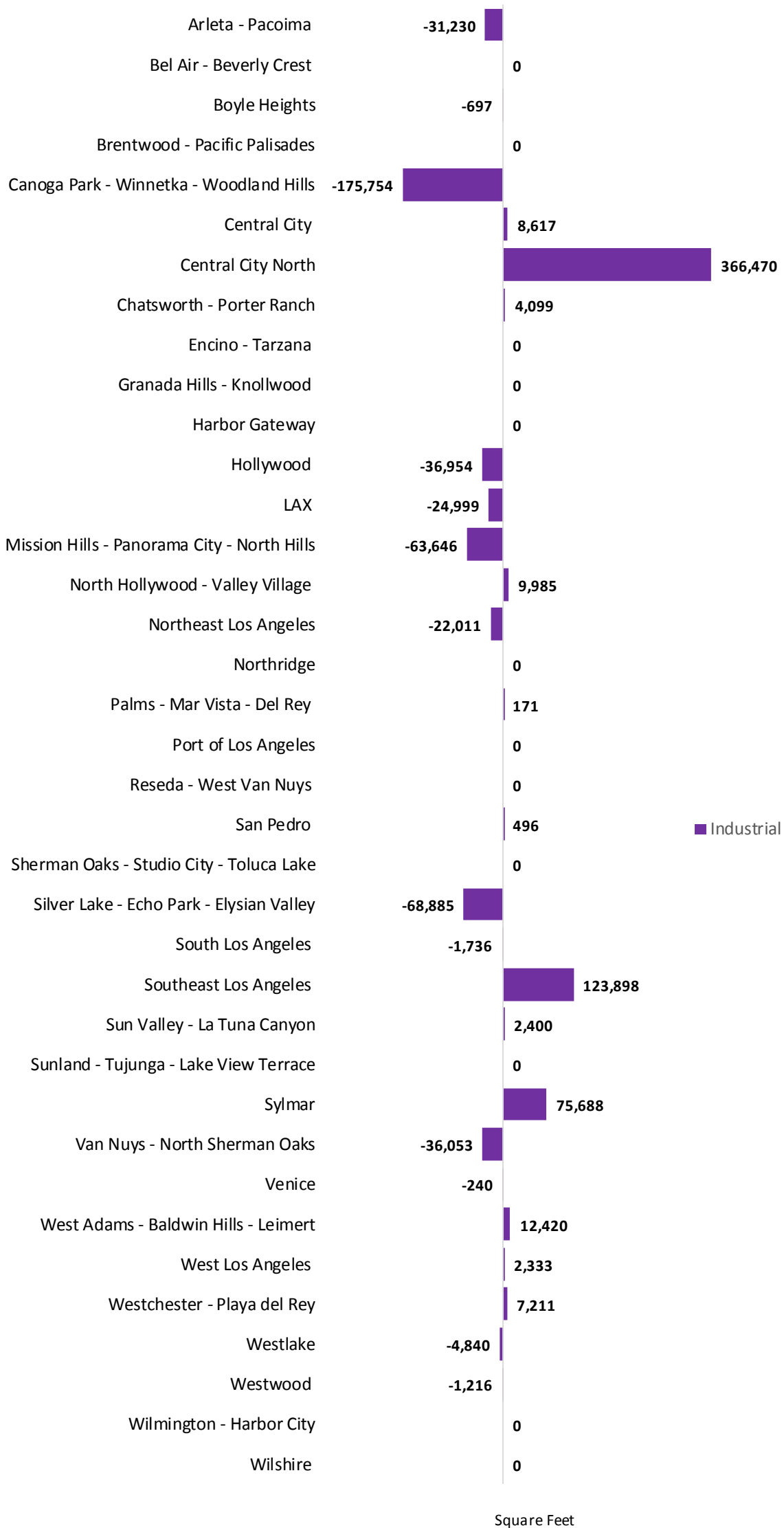
Retail Space (Square Feet)



DEMOGRAPHIC STATISTICS – BUILDING PERMIT ACTIVITY

By Community Planning Area

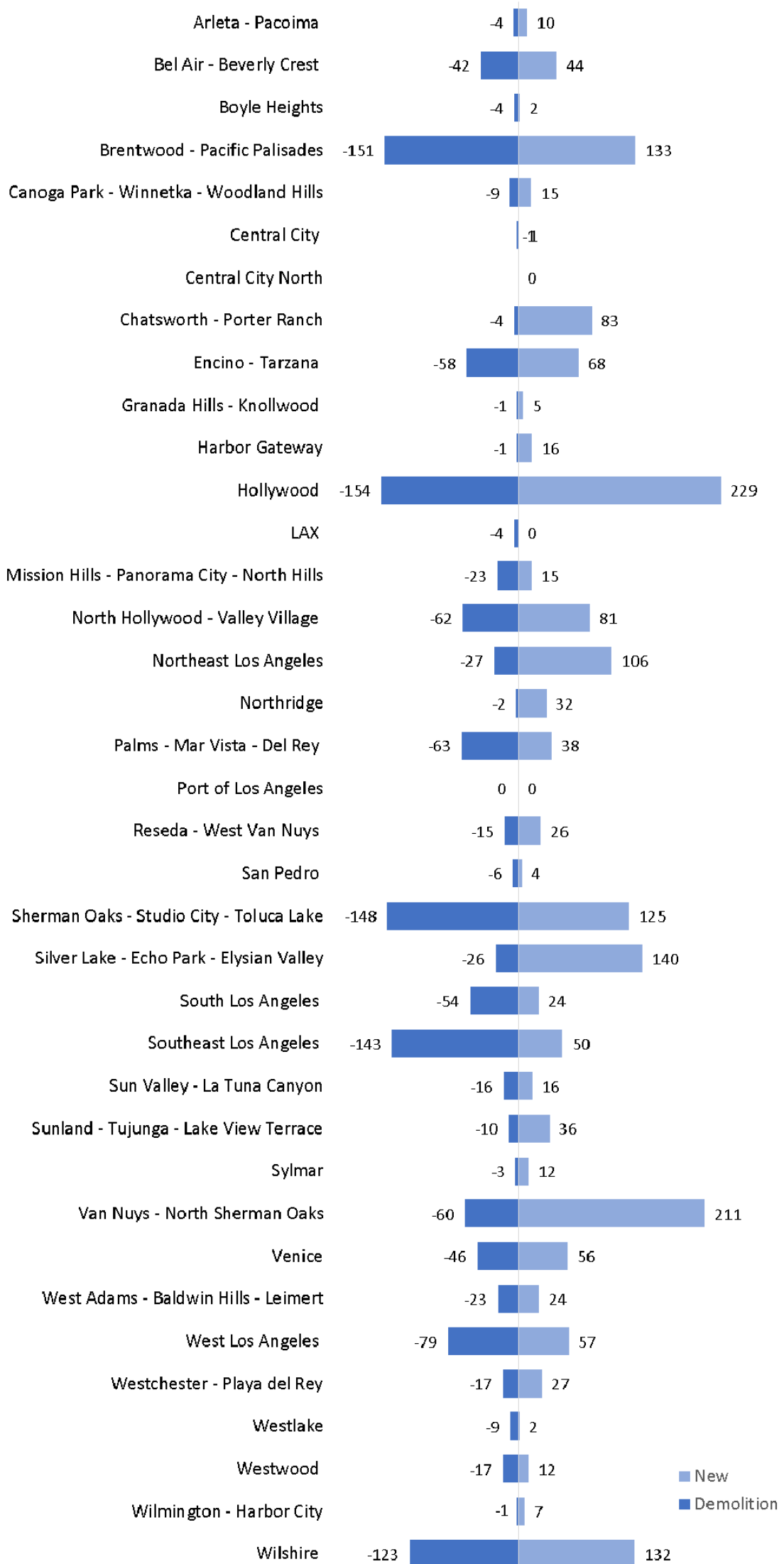
Industrial Space (Square Feet)



DEMOGRAPHIC STATISTICS – BUILDING PERMIT ACTIVITY

By Community Planning Area

Single Family



DEMOGRAPHIC STATISTICS – BUILDING PERMIT ACTIVITY

By Community Planning Area

Multi Family

