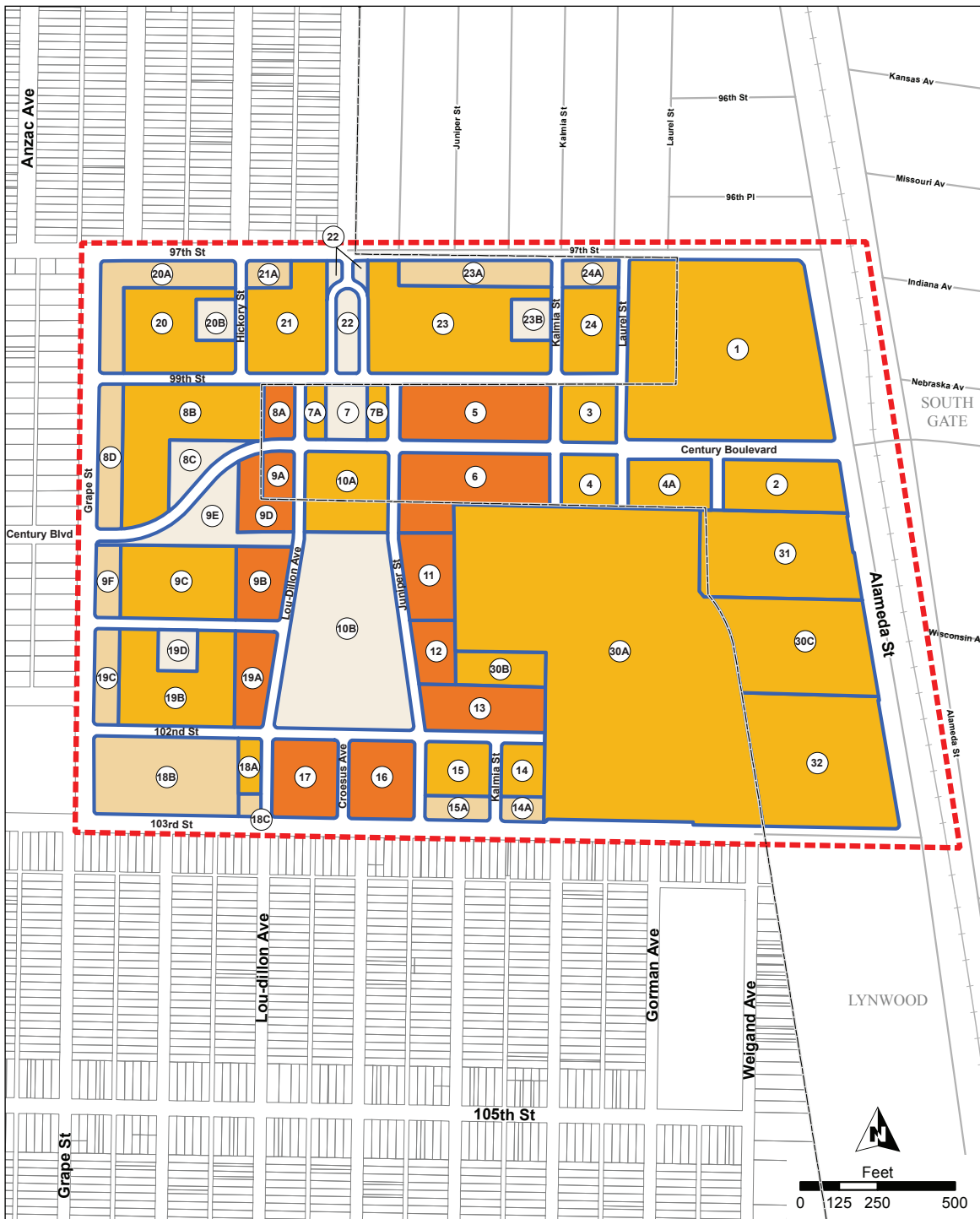






# Map 4: Specific Plan Height District Map Jordan Downs Urban Village Specific Plan



Legend	
	1M 20' max.
	1T 35' max./25' min.
	1V 45' max./30' min.
	1L 75' max./32' min.