

MAP SOURCE: THOMAS BROS. GUIDE



NOT TO SCALE

**LINSCOTT
LAW &
GREENSPAN**

ENGINEERS

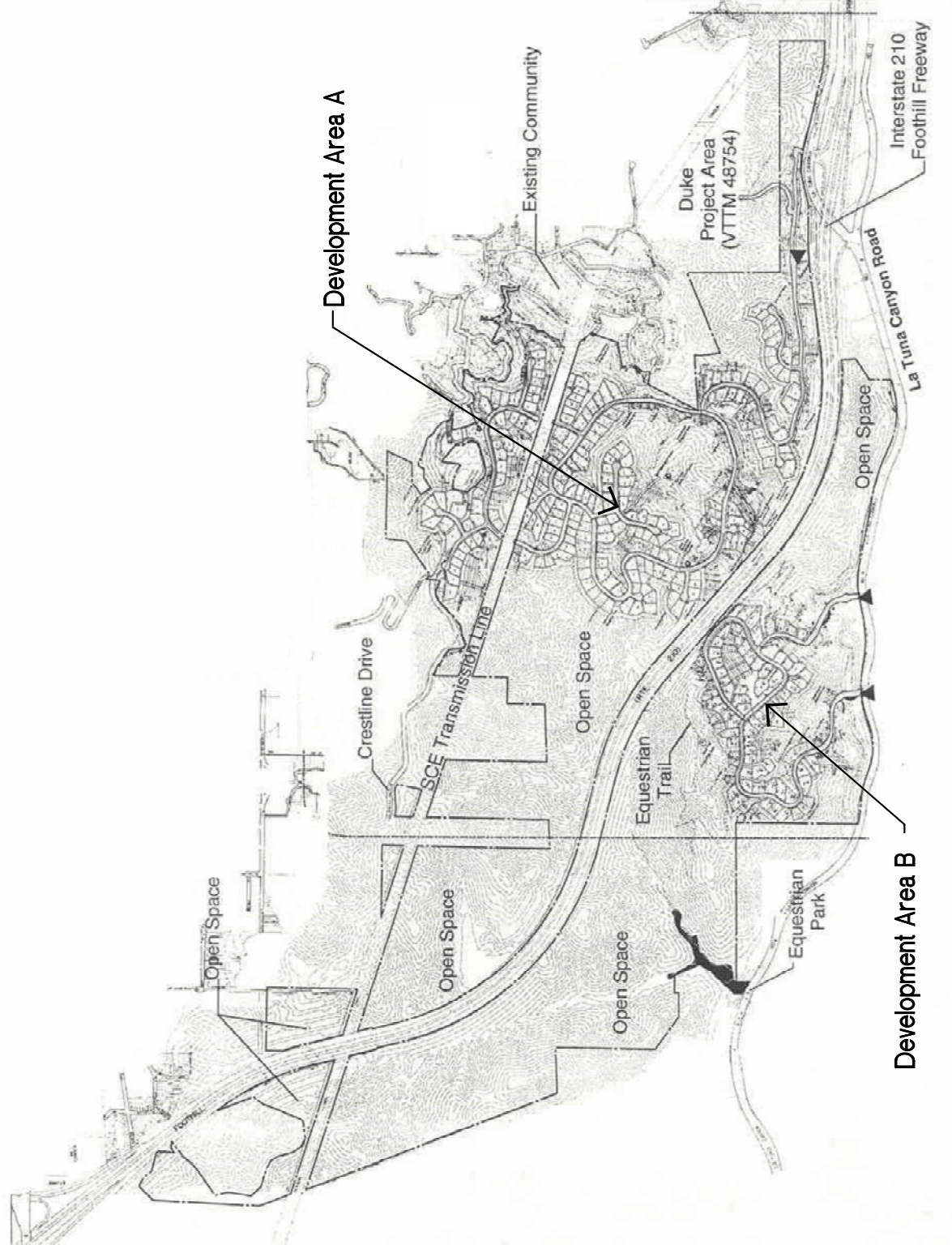


FIGURE 2
SITE PLAN

CANYON HILLS PROJECT

SOURCE: FORMA SYSTEMS



NOT TO SCALE

**LINSCOTT
LAW &
GREENSPAN**

ENGINEERS

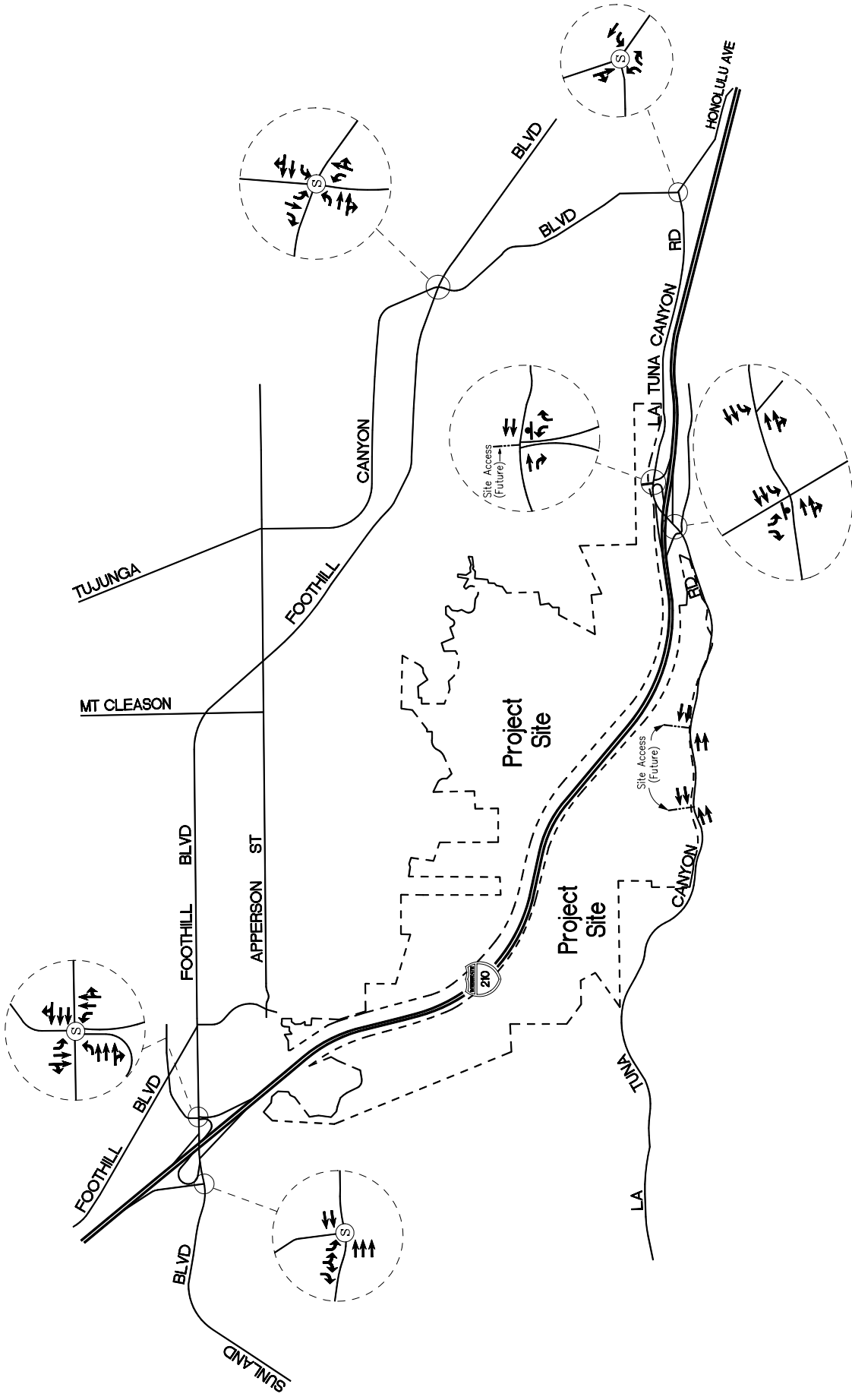


FIGURE 3
EXISTING LANE CONFIGURATIONS

CANYON HILLS PROJECT

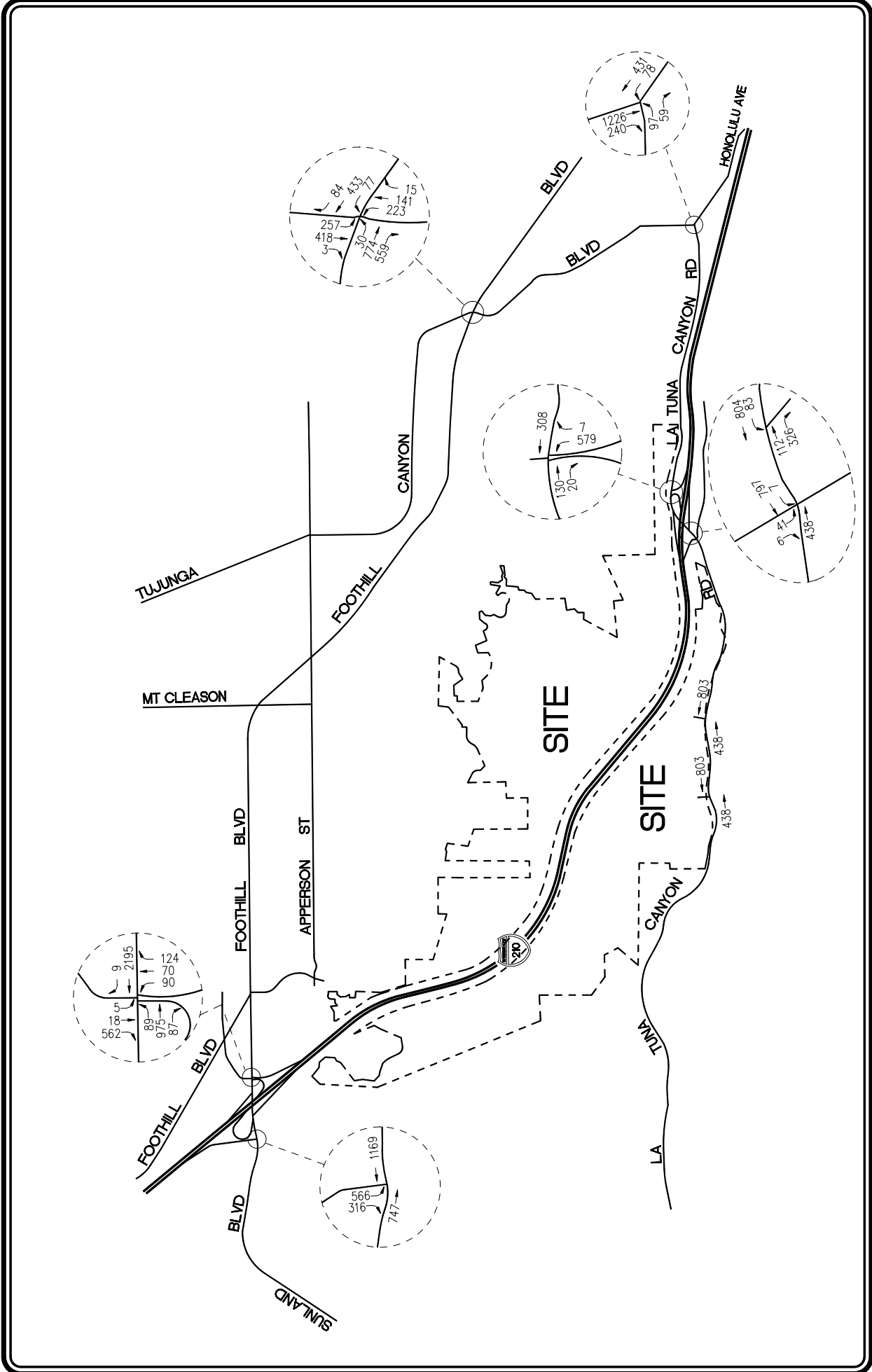
Ⓢ = Traffic Signal
 Ⓡ = Stop Sign



NOT TO SCALE

**LINSCOTT
 LAW &
 GREENSPAN**

ENGINEERS



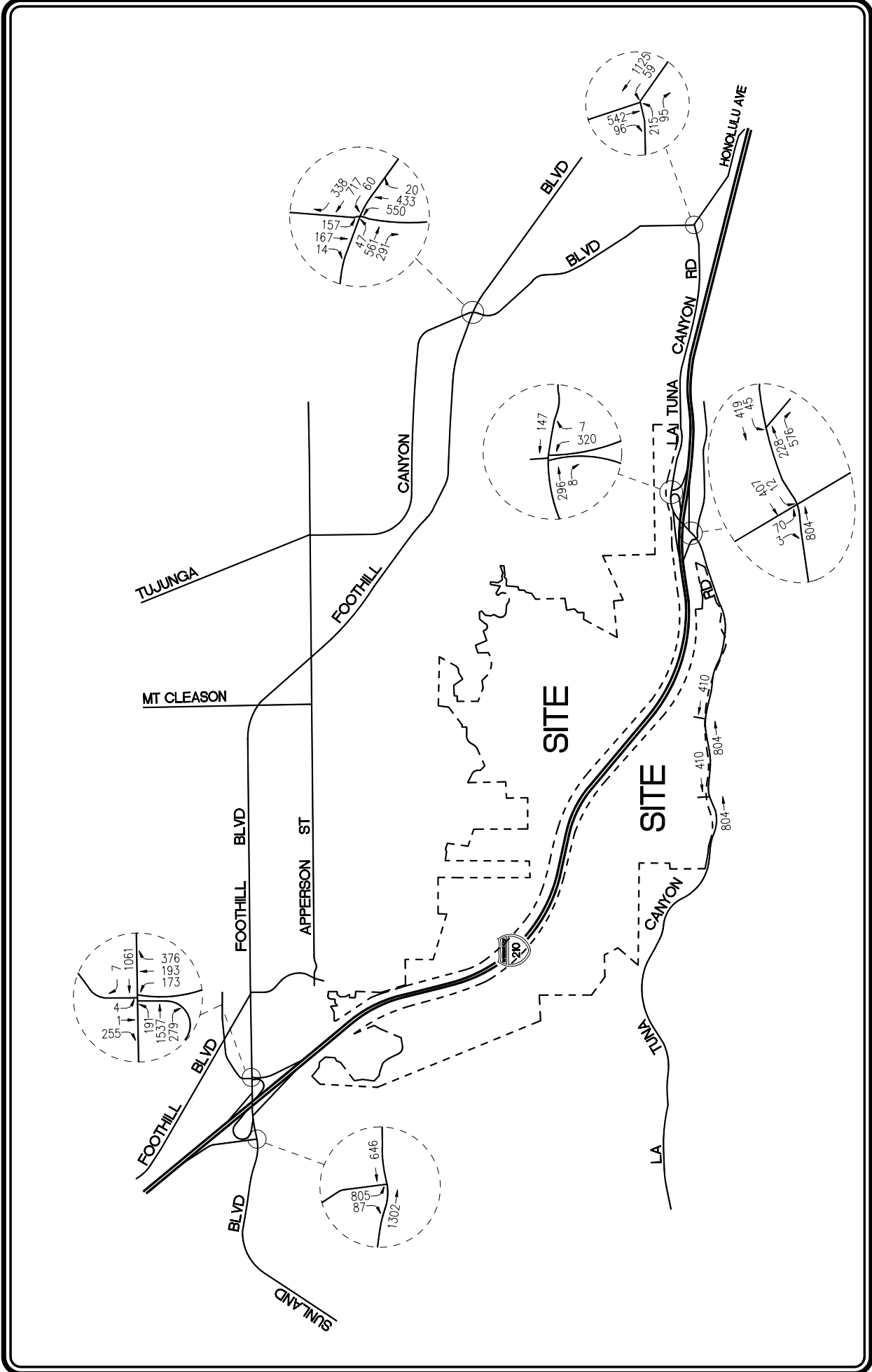
EXISTING TRAFFIC VOLUMES
 AM PEAK HOUR
 CANYON HILLS PROJECT



NOT TO SCALE

**LINSCOTT
 LAW &
 GREENSPAN**

ENGINEERS



5
EXISTING TRAFFIC VOLUMES
 PM PEAK HOUR
 CANYON HILLS PROJECT

**LINSCOTT
 LAW &
 GREENSPAN**
 ENGINEERS



NOT TO SCALE