

APPENDIX F

PHASE 1 ENVIRONMENTAL SITE ASSESSMENT

PHASE I
ENVIRONMENTAL SITE ASSESSMENT

**Westfield Shopping Mall
Fashion Square
14006 Riverside Drive
Sherman Oaks, California**

February, 2008

Prepared for:

**Westfield Corporation Inc.
11601 Wilshire Boulevard, 12th Floor
Los Angeles, California 90025**

TRG Project #7278

TABLE OF CONTENTS

PHASE I ENVIRONMENTAL SITE ASSESSMENT

**Westfield Shopping Mall
Fashion Square
14006 Riverside Drive
Sherman Oaks, California**

| | | |
|------------|---|-----------|
| 1.0 | EXECUTIVE SUMMARY | 1 |
| 2.0 | INTRODUCTION..... | 2 |
| 2.1 | Purpose..... | 2 |
| 2.2 | Scope of Work | 2 |
| 2.3 | Involved Parties..... | 3 |
| 3.0 | GENERAL PROPERTY CHARACTERISTICS..... | 3 |
| 3.1 | Location | 3 |
| 3.2 | Adjacent Properties..... | 3 |
| 3.3 | Property Description | 4 |
| 4.0 | ENVIRONMENTAL SETTING | 4 |
| 4.1 | Regional Physiographic and Geologic Conditions | 4 |
| 4.2 | Soil Conditions | 5 |
| 4.3 | Groundwater Conditions..... | 5 |
| 5.0 | RESULTS OF INVESTIGATION | 6 |
| 5.1 | Property Inspection Observations | 6 |
| 5.2 | Adjacent Property and Vicinity Observations..... | 7 |
| 5.3 | Results of Regulatory Agency List Review and File Research..... | 7 |
| 5.4 | Property History/Land Use Review | 12 |
| 5.5 | Synopsis of Previous Environmental Investigations..... | 16 |
| 5.6 | Interviews..... | 16 |
| 6.0 | CONCLUSIONS | 17 |
| 7.0 | LIMITATIONS..... | 17 |
| 8.0 | PROFESSIONAL CREDENTIALS | 17 |
| 9.0 | REFERENCES..... | 19 |

FIGURES

- Figure 1 - Site Location Map
- Figure 2A - Site Plot Plan
- Figure 2B - Lease Plan – First Level
- Figure 2C - Lease Plan – Levels 2 and 3
- Figure 3 - EDR Historical Topographic Map Report
- Figure 4 - EDR Aerial Photo Decade Package

APPENDICES

- Appendix A - Photographs of Property & Vicinity Taken During Site Visit
- Appendix B - Owner Questionnaire Responses
- Appendix C - Sanborn Fire Insurance Map Search, City Directory Findings and Environmental Lien Search
- Appendix D - Krazan & Associates, Inc. Geotechnical Engineering Investigation
- Appendix E - EDR Environmental Database Report and Multi Tenant Facility Report

**PHASE I
ENVIRONMENTAL SITE ASSESSMENT**

**Westfield Shopping Mall -Fashion Square
14006 Riverside Drive
Sherman Oaks, California**

1.0 EXECUTIVE SUMMARY

In December 2007, a Phase I Environmental Site Assessment (Phase I ESA), consistent with American Society for Testing Materials (ASTM) Standard E1527-05 and the U.S. Environmental Protection Agency Region 9 Standard 40 CFR Part 312 for All Appropriate Inquiries (AAIs), was performed for Westfield Shopping Mall - Fashion Square, a multi-tenant retail site located at 14006 Riverside Drive in Sherman Oaks, California (the Property, see **Figure 1 – Site Location Map**). The Property consists of an enclosed shopping mall, a separate building housing various retail stores and a bank, two parking garages, and a large paved parking area. The Property is 35 +/- acres and is developed with approximately 974,245 square feet of building area (see **Figure 2A – Site Plot Plan**). The buildings are occupied by several different retail stores and restaurants (see **Figure 2B – Lease Plan – First Level** and **Figure 2C – Lease Plan – Levels 2 and 3**).

The subject Property is located along the south side of Riverside Drive between Woodman Avenue at the east and Hazeltine Avenue at the west. US Highway 101 (Ventura Freeway) runs east to west just south of the Property. Area landmarks include the Los Angeles River which runs along the south side of the 101 Freeway and the Notre Dame High School campus northeast of the Property. The base of the Santa Monica Mountains is about one half mile south of the Property. The immediate area surrounding the Property is mixed commercial and residential development.

Historic investigations of the Property reviewed by TRG included a Phase I Environmental Site Investigation by Hillman Environmental Group LLC (Hillman, 2002) and a Geotechnical Investigation

Report by Krazan & Associates (Krazan 2006 -see **Appendix D**). The Hillman Phase I concluded that Asbestos Containing Materials were identified in two tenant spaces (Radio Shack and Erik's Shoes) in the mall and it documented several drums of diesel stored outdoors without secondary containment. In the geotechnical report, no discolored soils or odors were noted in the 10 soil borings advanced in the Krazan investigation, and first groundwater was encountered at depths ranging from 34-44 feet below ground surface (ft bgs). The geotechnical work was carried out to determine the suitability of site soils for future mall expansions.

Based on historical research, the Property reconnaissance, and interviews performed during this investigation, one recognized environmental condition (REC) exists at the Property. According to a past environmental investigation of the Property (Hillman, 2002), approximately 450 square feet of friable asbestos ceiling materials were found in the Erik's Shoes shop. During this investigation, the previously tested asbestos containing material was again observed and is considered a REC, requiring proper management in-place and notification to the tenants of that shop. The asbestos containing floor tiles once found in the Radio Shack unit were not found during TRG's site visit, and were likely removed as a part of the remodel by the new tenant White House/Black Market.

Two off-Site and five on-Site areas of potential environmental concerns were identified by the Environmental Database Review. A 76- Tosco Service Station adjacent to the northeast of the Property at 13650 Riverside Drive is reported to have released significant quantities of hydrocarbons to the soil and groundwater. This service station is considered a potential off-Site REC to the Property because the extent of the impact to groundwater has not yet been defined. However, concerns regarding the 76-Tosco site are mitigated by the fact that the owners of 76 Station are actively investigating and remediating the impacts under the oversight of the Los Angeles Regional Water Quality Control Board (LARWQCB). Located adjacent to the north of the Property, a Former Chevron station was operated 14061 Riverside Dr.. Following the removal of three USTs and one waste oil tank in March 1986, soils beneath the excavation were found to be impacted by lead, benzene, toluene, ethylbenzene and

xylenes. Between 1986 and 1989, a total of nine groundwater monitoring wells were installed on the property. Two wells (WB-8 and WB-9), located at the southern most portion of the site, detected maximum concentrations of TPH-G at 330 ug/L and benzene at 92 ug/L. Testing was never performed for MTBE on any of the wells and there were no wells installed further to the south. A vapor extraction system consisting of two vapor extraction wells was installed and was operated from 1991 to 1992. An estimated 6,100 pounds of hydrocarbons were removed over this period of time. Following the subsurface remediation, TPH-G and benzene concentrations dropped to below laboratory detection limits in all 10 wells. Quarterly groundwater monitoring proceeded until 1994, when the case was given regulatory closure by the LARWQCB. The reported groundwater gradient showed flow to the south at a very slow rate. Although this site has been given regulatory closure, it is considered a potential environmental concern due to the fact that there was never any southerly delineation of the plume prior to the installation of the remediation system, MTBE was never tested for in any of the groundwater samples and the reported gradient is towards the south in the direction of the subject Property.

Five current tenants generate small quantities of hazardous waste as a part of their operations. The Ritz/Kitz Camera is a small quantity generator of hazardous wastes related to photo processing. The chemical use and storage area of this tenant's space appeared to be clean and small scale. Sephora, a cosmetic store, was also listed as a small quantity generator of hazardous waste (acetone and alcohols) but in very limited quantities. LensCrafters is a small quantity generator of organic solids hazardous wastes. The wastes are stored in a five gallon container and picked up for disposal on an as needed basis. No violations were found in the database review. As observed by TRG, Bloomingdale's is a generator of hazardous wastes from two categories (used grease from the restaurant and returned/damaged cosmetics). Both these wastes are stored in 55 gallon drums and picked up for off Site disposal or recycling, Macy's also generates a small amount of hazardous waste identical to the waste from Bloomingdale's. Their waste is stored in a 55 gallon drum and is picked for off-Site disposal/recycling. The five on-Site waste generators only produce small quantities of relatively

innocuous wastes, and the tenant waste handling areas observed by TRG appeared to be well maintained, thus they pose only a minor potential environmental concern to the property.

Cleaning chemicals used by the Property maintenance staff were observed in small quantities and were stored properly with no evidence of spills. Backup generators were also observed in walled open air area on the southern portion of the Property, with an associated above ground diesel tank located on concrete. According to mall staff, the diesel tank is double walled. Minor staining was observed near the diesel tank. One 55 gallon drum of oil was observed to be stored without secondary containment in the area of freight elevators. Provided that these fuels are handled using best management practices, they are not considered an issue of environmental concern at this time.

2.0 INTRODUCTION

2.1 Purpose

This study was designed to evaluate whether RECs are present at or in the vicinity of commercial Property located at 14006 Riverside Drive in the City of Sherman Oaks, County of Los Angeles, California (see **Figure 1 - Site Location Map**). This Phase I was performed according to ASTM Standard E1527-05 and U.S. Environmental Protection Agency Region 9 Standard 40 CFR Part 312 for All Appropriate Inquiries (AAIs).

2.2 Scope of Work

The scope of work conformed to the requirements of Phase I Environmental Site Assessments as specified by the ASTM Standard E1527-05 and included:

- A Property inspection by a qualified environmental assessor to observe and assess Property characteristics of potential environmental concern;

- Observation of adjacent properties and the Property vicinity by a qualified environmental assessor to identify and assess Property characteristics of potential concern;
- Review of regulatory agency files;
- Review of Property history/land use to identify potential uses that may have contributed to the presence of environmental concerns at the Property;
- Review of previous environmental investigations;
- An environmental lien search;
- Development of this report.

2.3 Involved Parties

Westfield Corporation, Inc. (the Client) contracted with The Reynolds Group (TRG) to conduct this Phase I Environmental Site Assessment. Mr. Peter Nyquist, attorney for Westfield Corporation, Inc. represented the Client in this matter. The purpose of this investigation was to determine what RECs may exist at the subject Property in order to secure financing for planned future mall expansions. Felix Gonzales, Operations Manager for Fashion Square, accompanied the Reynolds Group representatives on a tour of the Property and answered questions during this investigation. Keitha Mills, a General Manager for Westfield, and Jonathan Krausche, Development Manager for Westfield also responded to TRG questions during this Phase I investigation. The current legal owners of the subject Property is Sherman Oak Fashion Associates, LLC.

3.0 GENERAL PROPERTY CHARACTERISTICS

Figure 1 shows the Property location, **Figure 2A – Site Plot Plan** is a plot plan of the Property, **Figure 2B – Lease Plan – First Level** is a lease plan showing the first level of the shopping mall, **Figure 2C – Lease Plan – Levels 2 and 3** is a lease plan showing levels 2 and 3 of the shopping mall, **Figure 3** includes historical topographic maps of the area, and **Figure 4** consists of historical aerial photographs of the vicinity. Photographs of the Property and the adjacent properties taken by TRG in December 2007, are included in **Appendix A** of this report. The owner questionnaire responses are found in **Appendix B**. Historical Sanborn Insurance Maps and a City (telephone) Directory, which list past usages of the Property and surrounding sites, are found in **Appendix C**.

3.1 Location

The Property is situated in a mixed commercial and residential neighborhood of Sherman Oaks, California, along the south side of Riverside Drive between Woodman Avenue at the east and Hazeltine Avenue at the west. US Highway 101 (Ventura Freeway) runs east-west just south of the Property. Area landmarks include the Los Angeles River which runs along the south side of Interstate and Notre Dame High School, northeast of the Property. The base of the Santa Monica Mountains is about one half mile south of the Property.

3.2 Adjacent Properties

The immediate vicinity is dominated by commercial and residential uses. North of the Property is a residential neighborhood composed primarily of apartment buildings with an area of single family dwellings further north. Parcels along Riverside Drive, both west of Hazeltine Avenue and east of Woodman Avenue, are primarily commercial use. Notre Dame High School is at the northeast corner of Woodman Avenue and Riverside Drive and a Downey Savings office is found on the northwest

corner of this intersection. A 76 –Tosco Gasoline Service Station (LUST site) is found just south of Notre Dame High, adjacent to the northeast of the Property. South of the 76 Tosco Station , on Woodman Avenue are some small retail shops and an office building. West of the Property, at the southwest corner of the intersection of Riverside Drive and Hazeltine Avenue is a Sunkist office building (LUST site). A Trader Joes store is found at the at the northwest corner of Riverside and Hazeltine, and a Los Angeles Department of Water & Power facility at the northeast corner of this intersection. Located to the adjacent to the north west of the Property at 14061 Riverside Drive is a Former Chevron Service Station which is a closed Leaking Underground Storage Tank (LUST) case.

3.3 Property Description

The Property is developed with a shopping mall, two parking garages, a separate building that houses retail stores and a bank, and a large area of paved parking. The Property is 35 +/- acres and is developed with approximately 974,245 square feet of existing building area (see **Figure 2A – Site Plot Plan**). The rear of the shopping center runs along Riverside Drive with all of the pedestrian entrances to the mall along the south side of the building facing the parking areas. The main shopping mall building is located along Riverside Drive from Hazeltine Avenue toward the east. It is constructed of poured in place concrete with frame and stucco sections. Floors and decking are primarily made of steel beams and light weight concrete.

Based on files reviewed at the City of Los Angeles Department of Building and Safety, the subject Property was originally developed with the McKinley Home for Boys and an elementary school. The existing buildings were developed on the site between 1961 and 1996. The buildings have been in use as a shopping mall since they were constructed. The original mall consisted of a Bullocks store and several small retail outlets. The old Bullocks store is now the Macy's store. The original building did not extend all the way to Hazeltine Avenue. The current Bloomingdale's store and the other retail stores at that end of the mall were added during later remodeling of the mall. The shopping center was

expanded and remodeled in 1977, and it was converted into an enclosed mall in 1989. In the process of expansion and enclosure of the mall the pedestrian entrances were changed to the south side of the building. The shopping center was further remodeled in 1994 and 1996. The exterior of the building is a combination of painted concrete and painted stucco. Interior finishes include painted gypsum board walls and ceilings with 2' x 4' and 2' x 2' ceiling panels. Floors are covered with a combination of ceramic tile, wood flooring, terrazzo flooring, and some areas of vinyl flooring. In addition to the main mall building, there is a building at the east end of the center which is occupied by retail stores and a Bank of America branch.

The mall has approximately 185-190 retail tenants of various types including several restaurants (see **Figures 2B and 2C**). The anchor tenants are a Macy's store at the east end of the main building and a Bloomingdale's store at the west end of the main building.

Water and electrical services are provided to the Property by the Los Angeles Department of Water & Power, and sewer services are provided by the Los Angeles Department of Public Works. Floor drains noted throughout the shopping mall reportedly drain to the sanitary sewer. Three sumps for collection of subsurface water in storm events are reportedly located beneath the building and loading dock areas. The pumps are said to be pumped to the sewer, but have never been used according to Site personnel. Trash disposal services to the Property are provided by IEM and Crown Disposal Services Corp. Large trash compactors were observed in four locations, and some minor staining of the concrete was noted below the compactors.

4.0 ENVIRONMENTAL SETTING

4.1 Regional Physiographic and Geologic Conditions

The Property is located at approximately 640-650 feet above mean sea level on land that slopes at a

gentle rate downward to the south and southeast. The base of the Santa Monica Mountains is about one half mile south of the Property. The Santa Monica mountains rise rapidly to the south of Ventura Boulevard. The Property is located within the southern portion of the San Fernando Valley several miles northwest of the Civic Center area of the City of Los Angeles. The San Fernando Valley is a large valley surrounded by the Santa Monica Mountains on the south, the Simi Hills on the west, the Santa Susana and San Gabriel Mountains on the north, and the Verdugo Mountains on the east. The valley is drained by the Los Angeles River system. The Los Angeles River runs along the south side of the valley and is adjacent to the south side of the 101 Freeway south of the Property. Primary deposits in the valley are alluvial deposits of recent age and are classified as Yolo soils according to the General Soils Map of Los Angeles published by the United States Department of Agriculture, Natural Resource Conservation Service in December 1969. Bedrock deposits beneath the alluvial soils are Miocene age marine and nonmarine deposits.

4.2 Soil Conditions

The soils in the area of the Property are unconsolidated. Recent alluvium derived from rocks and deposits of various ages in the mountains surrounding the valley. The soils in the area are well drained and slope gently toward the east and southeast. Generally, the soil profile consists of loamy and silty sand with gravelly sand at lower depths. Runoff is slow to moderate and the hazard of erosion is minor. In a September 2006 a Geotechnical Engineering Investigation by Krazan & Associates, Inc. (see **Appendix D**) was undertaken and the Subject Property. This work involving advancing 10 soil borings to depths from 6 to 50 feet below ground surface to determine if the soils were geotechnically stable for future mall expansion activities. This work found that the soils consisted of five feet of fill underlain by alluvium consisting of clayey silt, sandy silt, silty clay, silty sand and sand. There were no odors or discoloration note in any of the Krazan soil boring logs.

4.3 Groundwater Conditions

Groundwater in the general vicinity of the Property tends to flow in a northeasterly direction. The accuracy of the groundwater direction may be influenced by seasons and local groundwater extraction or infusion. According to the Upper Los Angeles River Area Watermaster Groundwater Contour Map, depth to groundwater in the area of the Property measures approximately 40-50 feet below ground surface, although some shallower perched groundwater zones may be present. In their Geotechnical Engineering Investigation, Krazan & Associates discovered groundwater at 34 ft., 43.5 ft., and 44.5 ft. below ground surface in three soil borings (see **Appendix D**).

5.0 RESULTS OF INVESTIGATION

5.1 Property Inspection Observations

On December 28, 2007, representatives of The Reynolds Group conducted an inspection of the Property. Property photographs are included in **Appendix A**. The inspection was performed from the northwest corner of the Property in a counter clockwise direction. The subject Property is described in detail in section 3.3 of this report.

The shopping mall has approximately 185-190 tenants with a Macy's store as an anchor tenant at the east end of the main building and a Bloomingdale's store as an anchor tenant at the west end of the main building. Tenants in the building at the east end of the shopping center at the southwest corner of Woodman Avenue and Riverside Drive include a Ross Dress 4 Less, a Linens & Things store, KB Toy Works, and a Bank of America branch.

The two previously identified (Hillman, 2002) area of asbestos containing materials (ACM) were examined by TRG during the Site visit. The Radio Shack noted in the 2002 Phase I was no longer present. It has been replaced by a White House/Black Market clothing store, with the interior of the

unit extensively updated and remodeled. No evidence of the 50 square feet of 12 x 12 floor tiles containing ACM were noted during the site visit, although no asbestos sampling was undertaken. The ACM ceiling material was observed to still be present in the Erik's Shoes back room. Some patching of the ceiling materials was noted. It is very important and an operations and maintenance manual (O & M Manual) for this ACM be implemented any time work is to be done in the ACM containing material. No other ACM observations were made on the Property and a full asbestos survey is beyond the scope of this Phase I.

The main building has two floors in the area between Macy's and Bloomingdale's with stairways, escalators & elevators for the use of shopping patrons. Macy's store has four floors and Bloomingdale's has three floors. In addition to the elevators for the shopping patrons, there are several freight elevators. A fifty five gallon drum of oil was observed in one of the equipment rooms for the freight elevators. No stains or other evidence of leaking were observed around the drum of oil. A representative of Kone Elevators indicated that the hydraulic oil used in the elevators did not contain PCB's.

The mall is heated by electric powered, roof mounted HVAC equipment. The common areas are heated and cooled by equipment owned and maintained by the mall and there are individually owned and operated HVAC units for each of the tenants. Electricity, drinking water and sewer services are provided by the city of Los Angeles through the Los Angeles Department of Water & Power and the Los Angeles Department of Public Works. Natural gas is provided by The Gas Company. Solid waste disposal is provided by IEM and Crown Disposal Services Corp. A representative of IEM who maintains the trash compactors, indicated that the hydraulic fluid in the compactors does not contain PCB's. Floor drains located throughout the mall drain to the sewer system. There are three sump pumps located in the mall. Two are located in a subterranean storage area and the third is located adjacent to one of the loading docks along Riverside Drive. In addition to the loading dock with the sump pump, there are additional loading docks along Riverside Drive and along the front of the mall facing the parking areas.

There are two emergency generators located in an equipment area across from the multi story parking garage along the front of the mall. Next to the generators is an above ground storage tank for diesel fuel to run the generator. According to Mall staff, this tank is double walled. Minor staining was observed on the concrete around the storage tank.

The only other chemicals stored on the site are cleaning fluids and other janitorial and maintenance supplies. Those supplies are stored on shelves in a locked house keeping storage room and a locked maintenance room.

The parking areas around the buildings and the loading dock areas are paved with asphalt and concrete which is in generally good condition. Borings were noted in the south central portion of the parking lot, in locations that correspond to those discussed in the Krazan, 2006 geotechnical report.

There are 12 pad mounted electrical transformers located along Riverside Drive and along the parking garage areas south of the building. The transformers (IS 2627-1-01 & 02 through IS 2627-6-01 & 02) are the property of the Los Angeles Department of Water & Power and they would be responsible for any maintenance on their transformers. A request has been sent to the LADWP regarding the possible presence of PCB's in the transformers. Several additional transformers are located within the shopping mall building. All of those transformers are "dry type" transformers and, as such, are not suspect of containing PCB's.

No pungent or noxious air emissions were noted during the Property inspection.

No standing water was observed at the subject Property.

No adverse environmental conditions were observed during the Property inspection.

5.2 Adjacent Property and Vicinity Observations

Adjacent properties are described in Section 3.2 of this report. Visually, no obvious issues of environmental concern were noted during the investigation as viewed from public right of ways. Sixteen (16) sites within one mile of the Property are listed in the Environmental Data Resources (EDR) environmental disclosure report (see section 5.3 below and **Appendix E**). One site listed in the EDR report presents a potential environmental concern to the Property for reasons detailed in section 5.3 and 5.4 below.

5.3 Results of Regulatory Agency List Review and File Research

TRG retained Environmental Data Resources, Inc. (EDR), to provide a list of facilities within the Property vicinity that are currently under review, management, or notification by a regulatory agency as indicated in an “Environmental Disclosure Report.” The full “Environmental Disclosure Report” is included in **Appendix E**. The following summarizes the surrounding sites identified in the agency databases by the EDR report as well as the results of regulatory agency files reviews. Depending on the database, and in compliance with ASTM Standard E1527, the search distance for each of the database reviewed is between 0.25 and 1.0 miles from the subject Property.

All sites located in the immediate vicinity of the Property found in the EDR environmental disclosure report and City Directory, are not issues of environmental concern to the subject Property for reasons detailed in section 5.3, except for the 76-Tosco Service Station located east of the Property at 13650 Riverside Drive, which is considered a potential environmental concern.

Subject Property:

The subject Property was listed on four (4) of the databases searched by EDR.

Sephora Stores, HAZNET, RCRA – SQG, FINDS: Sephora Stores is a small quantity generator of hazardous wastes. The wastes are stored in a five gallon container and are picked up for recycling or disposal on an as needed basis. No violations found.

Kits/Ritz Camera, RCRA-SQG, FINDS: Kits Camera has a one hour photo developing service that generates a small quantity of hazardous waste from the film developing process. Silver is recovered from the waste developing fluids and then those fluids are dumped into the sewer system. The recovered silver is picked up for recycling on an as needed basis. No violations were found in the database review and TRG noted that the film development chemical use area was clean and well maintained at Ritz Camera.

LensCrafters, HAZNET, EMI: LensCrafters is a small quantity generator of organic solids hazardous wastes. The wastes are stored in a five gallon container and picked up for disposal on an as needed basis. No violations were found in the database review.

Bloomingtondale's is not included in the attached EDR list. However, Bloomingtondale's is a generator of hazardous wastes from two categories as observed by TRG on the site visit. Bloomingtondale's Manager Aaron showed TRG a 55 gallon of used grease from the restaurant which is picked up for recycling by Baker Industries on an as needed basis. According to Aaron, returned and damaged cosmetics and fragrances are also classified as hazardous waste. Those wastes are also stored in a 55 gallon drum and picked up for disposal by Smurfit Co. on an as needed basis

Macy's also generates a small amount of hazardous waste identical to the waste from

Bloomington's. Their waste is stored in a 55 gallon drum and is picked up by Clean Harbors Co., Inc. on an as needed basis. Information was provided by the onsite Manager Michele.

JP Mechanical, HAZNET: JP Mechanical is listed as a small quantity generator of waste oil and mixed oil hazardous waste at the subject Property. Reportedly, the wastes were stored in a five gallon container and picked up for recycling or disposal on an as needed basis. City Freehold was also listed on the HAZNET database as a small quantity generator of inorganic solids hazardous wastes. The wastes were stored in a five gallon container and are picked up for recycling or disposal on an as needed basis. Neither of these tenants were observed at the time of the site visit and neither historic telephone directories or a tenant report listed either of these businesses at the Property. According to Westfield staff, City Freehold may have been a prior owner or management company for the Property.

Surrounding Sites:

The United States Environmental Protection Agency (EPA), National Priority List (NPL): a listing of hazardous waste generators which are, or proposed to be, EPA-enforced Superfund sites. **No cases are identified** on the NPL, Proposed NPL or Delisted NPL databases within a one-mile search distance of the Property. Further, the subject Property is not listed as an NPL Recovery Site.

Comprehensive Environmental Response, Compensation and Liability Information System (CERCLIS): contains data on potentially hazardous waste sites that have been reported to the USEPA by states, municipalities, private companies and private persons, pursuant to Section 103 of the CERCLA. CERCLIS contains sites which are either proposed to or on the NPL and sites which are in the screening and assessment phase for possible inclusion on the NPL. **No CERCLIS cases** are identified within a ½-mile search distance of the subject Property.

Comprehensive Environmental Response, Compensation, and Liability Information System Source, No Further Action Planned (CERCLIS-NFRAP): As of February 1995, CERCLIS sites designated “No Further Remedial Action Planned” (NFRAP) have been removed from CERLIS. NFRAP sites may be sites where, following an initial investigation, no contamination was found, contamination was removed quickly without the need for the site to be placed on the NPL, or the contamination was not serious enough to require Federal Superfund action or NPL consideration. **No CERCLIS-NFRAP** cases are identified within a 1/2 -mile search distance from the subject Property.

Corrective Action Report (CORRACTS): identifies hazardous waste handlers with Resource Conservation and Recovery Act (RCRA) corrective action activity. **No cases are identified** on the CORRACTS list within a one-mile search distance from the subject Property.

Resource Conservation and Recovery Act (RCRIS): is a database which includes selected information on sites that generate, store, treat, or dispose of hazardous waste as defined by the Act. The list is developed and maintained by the EPA. The purpose of this listing is to summarize registration information and does not imply that contamination has occurred on the property, but does identify potential sources of contamination.

Three (3) small quantity generator (SQG) sites are identified within 1/4 mile of the Property. They have been identified as:

Burbank Medical Clinic Inc., 13739 Riverside Drive, located adjacent to the north northeast of the site, is a small quantity generator with no violations found.

Former Chevron Station #9-1683, 14061 Riverside Drive located adjacent to the north northwest, former gasoline station site. Site is now closed. The former Chevron station is discussed in more

detail in the LUST section below.

High Tech Auto, located adjacent to the west of the Property at 4774 Woodman Avenue, is a small quantity generator with no violations found.

No violations have been reported at the 2 current RCRIS SQG sites and, thus, they are not likely an issue of environmental concern to the Property.

Emergency Response Notification System (ERNS): This listing is a database of incident notification information regarding incidents of reported releases of oil and hazardous substances. The search includes only the subject property/target property (TP). The subject property was not listed on the ERNS list.

Hazardous Material Incident Report System (HMIRS): contains information on reported hazardous material incidents (accidental releases or spills). The search includes only the subject property/target property (TP). The subject property is not listed on the HMIRS list.

Hist Cal-Sites: This database contains both known and potential hazardous substance sites. The source is the California Department of Toxic Substance Control. A review of the HIST Cal-Sites list, as provided by EDR revealed that there are no HIST Cal-sites within approximately 1 mile of the Property.

Cortese List: This older database, which is not currently updated by the State of California, identifies public drinking water wells with detectable levels of contamination, hazardous substance sites selected for remedial action, sites with known toxic material identified through the abandoned site assessment program, sites with USTs having a reportable release and all solid waste disposal facilities from which there is known migration. The source is the California Environmental

Protection Agency/Office of Emergency Information. A review of the Cortese list, as provided by EDR, revealed that there are four (4) Cortese sites within a half mile radius of the Property. All of these sites are also found in the LUST database and are discussed in the LUST section below. The Cortese sites include:

- The 76-Tosco Gasoline Service Station found on Woodman Avenue and Riverside Drive
- The former Chevron station at 14061 Riverside Drive adjacent to the north of the Property
- The Sunkist Growers site, adjacent to the west of the property and
- The Fashion Square Car Wash (LUST Site) located just south of the Ventura Freeway on Woodman Avenue

The former Chevron and Sunkist LUST cases are closed and the 76-Tosco and Fashion Square sites are still undergoing assessment/remediation. For a more detailed description of these site found near the Property, please see Section 5.3 below.

Proposition 65 (Notify 65): contains facility notifications about any release which could impact drinking water and thereby expose the public to a potential health risk. One case, the 76-Tosco Gasoline Service Station at Woodman and Riverside, is identified in the Notify 65 database within a one-mile search distance of the subject Property. This site is discussed in the LUST section below.

Toxic Pits: identifies sites suspected of containing hazardous substances where cleanup has not yet been completed. No Toxic Pit cases are identified within a one-mile search distance of the subject Property.

Waste Management Unit Database (WMUDS/SWAT): is composed of a number of databases and is used by the State Water Resources Control Board staff and the Regional Water Quality Control Boards for program tracking and inventory of waste management units. No WMUDS/SWAT cases are identified within a 1/2-mile search distance of the subject Property.

SWRCY: is a listing of recycling facilities in California. A review of the SWRCY list, as provided by EDR, has revealed that there are no SWRCY sites within a half mile of the Property.

Leaking Underground Storage Tanks (LUST) list: This is a list that compiles the State Water Resources Control Board (SWRCB) and Regional Water Quality Control Board (RWQCB) identified facilities that have had unauthorized releases from underground storage tanks (USTs) and non-tank spills in the area. Four (4) LUST sites are listed within a ½-mile search distance from the subject Property.

- The 76 –Tosco Gasoline Service Station found on Woodman Avenue and Riverside Drive
- The former Chevron station at 14061 Riverside Drive adjacent to the north of the Property
- The Sunkist Growers site, adjacent to the west of the property and
- The Fashion Square Car Wash (LUST Site) located just south of the Ventura Freeway on Woodman Avenue

The former Chevron and Sunkist LUST cases are closed and the 76-Tosco and Fashion Square sites are still undergoing assessment/remediation. For a more detailed description of these sites found near the Property, please see Section 5.3 below.

Underground Storage Tanks (UST): is a list of active registered underground storage tanks. No sites within the ¼ mile search distance from the Property are listed with USTs.

California Bond Expenditure Plan (CA-BEP): Department of Health Services developed a site-specific expenditure plan as the basis for an appropriation of Hazardous Substance Cleanup Bond Act funds. It is not updated. No cases are identified within a one-mile search distance of the subject Property in the CA-BEP database.

California Facility Inventory Database (CA-FID UST): contains a historical listing of active and

inactive underground storage tank locations from the State Water Resource Control Board. One site is listed in the CA-FID database within ¼ mile from the Property.

Current occupant, 14061 Riverside Drive, (former Chevron Station) - see Section 5.3 for more details.

Hazardous Substance Storage Container Database (HIST UST): is a historical listing of UST sites provided by the State Water Resources Control Board. One site is listed in the HIST UST database within ¼ mile of the Property.

14061 Riverside Drive, (former Chevron Station) discussed further in Section 5.4 below.

Dry Cleaners is a database listing dry cleaning facilities that have EPA ID numbers. No dry cleaning business is reported to be operating within ¼ mile of the Property.

Spills, Leaks, Investigations and Cleanups (CA SLIC) is a database which includes sites that have experienced an unauthorized discharge. Other than UST sites discussed above, there are no SLIC cases listed within ½ mile of the Property.

Envirostor: EnviroStor database identifies sites that have known contamination or sites for which there may be reasons to investigate further. A review of the Envirostor list, as provided by EDR, revealed that there is one Envirostor site within approximately one mile of the Property. The site is Joy's Dry Cleaners at 13313 Moorpark Street. The site is located more than one half mile from the Property at a lower elevation and likely down gradient from the Property. Due its distance from the Property and the presence of the Los Angeles River between the sites, Joe Cleaners is not considered to be a issue of environmental concern to the Property.

US Brownfields: The EPA's listing of Brownfields properties addressed by Cooperative Agreement

Recipients and Brownfields properties addressed by Targeted Brownfields Assessments. No cases were identified on the Brownfields list within approximately ½ mile of the Property.

California Hazardous Material Incident Report System (CHMIRS): contains information on reported hazardous material incidents (accidental releases or spills). No cases were identified in the CHMIRS database within a one-mile search distance of the subject Property.

Solid Waste Information System (SWIS): The California Integrated Waste Management Board maintains an inventory of both open, as well as closed and inactive, solid waste disposal facilities and transfer stations pursuant to the Solid Waste Management and Resource recovery Act of 1972. No facilities were identified on the SWIS list within a ½-mile search distance of the subject Property.

RESPONSE: is a database that identifies confirmed release sites where DTSC is involved in remediation efforts. No cases are listed within approximately 1.0 mile of the Property.

EDR Manufactured Gas Plants: is a listed of plants that used coal to manufacture gas to be distributed used as fuel. No cases were found within 1.0 miles of the Property.

EDR Historical Auto Stations: is a historical listing of potential auto gas stations within 0.25 miles of the Property. No sites have been listed within 0.25 miles of the Property.

EDR Historical Cleaners: is a historical listing of businesses that may have included dry cleaning businesses. No sites were listed within 0.25 miles of the Property.

Indian Reservation Database: is a listing of Indian administered lands. No Indian Reservation sites are listed within one mile of the subject Property.

Orphaned Sites: Due to poor or inadequate address information, one site was not able to be mapped within the EDR database search and is identified as “Orphan” (see Orphan Summary on page 11 of the EDR Geotcheck Report in **Appendix E**). The Orphan site is:

1X McKesson Drug Company: No address is given and the site was not observed in the vicinity of the Property.

Environmental Liens: A search of Title Records conducted by EDR revealed no evidence of any environmental liens currently existing against the Property. A copy of the Environmental Lien Report can be found in **Appendix C**.

5.4 Property History/Land Use Review

5.4.1 Aerial Photographs

Aerial photographs for the Property vicinity were provided by EDR and are included as **Figure 4** of this report. The photographs were reviewed in order to ascertain historical land uses that may have been responsible for the generation/or storage of potentially hazardous materials. Photographs were available for review for the years 1928, 1938, 1947, 1956, 1965, 1976, 1989, 1994, and 2002. The following is a brief summary of photograph observations:

1928

The Property is developed with the McKinley Home for Boys in the central area of the site, and there is a school at the northeast corner of the Property. The school is identified as the Woodman School in Sanborn Maps and old Topographic Maps. The western portion of the Property is undeveloped. The areas around the Property are all undeveloped with some agricultural usage visible. South of the Los Angeles River south of the Property the area shows scattered residential development.

1938

The subject Property is as it appeared in 1928. South of the Property the residential development has continued south of the river. North, northeast and east of the Property the area is still undeveloped. West of the Property the area is mostly undeveloped with buildings visible along the west side of Hazeltine Avenue north of the river. Those buildings are identified in Sanborn Maps as the Eunice Knight Saunders School.

1947

The Property remains as it was in 1928 and 1938. The area north of the Property is mostly undeveloped with some development beginning in the northwest quadrant of the intersection of Woodman Avenue and Riverside Drive. The initial development of Notre Dame High School is visible in the northeast portion of the intersection. East of the Property the area is undeveloped near Riverside Drive with some residential development farther south along Woodman Avenue. South of the Property the freeway has not been developed, but the residential development south of the river has continued with only a few scattered undeveloped areas. The areas west and northwest of the Property remain mostly undeveloped with the Saunders School west of Hazeltine Avenue and north of the river.

1956

The Property is still developed with the boy's home and the school as it was in earlier photographs. The area south of the Property and south of the river is almost fully developed with residential dwellings

1965

The boy's home and the school have been removed from the Property and the initial development of the existing shopping mall has been completed. The anchor tenant building

(Bullocks) at the east side of the main building has been built, and the retail store spaces west of the Bullocks location have also been completed. The western portion of the Site is used for parking, with only one smaller structure on the southwest corner of the property, which is no longer there. The areas north and south of the subject Property are in residential use, and the areas east of the Property appears to be in commercial use. The Saunders School west of the subject Property has been removed and that site is not developed.

1976

The subject Property is unchanged from the 1968 photograph. The area around the Property is also mostly unchanged except that the existing office building has been built west of the Property.

1989

The shopping mall on the subject Property has been expanded to its current size. The western portion of the mall is now covered, not open-air separate stores. The building on the southwest corner of the Property is now gone and has been replaced by the current parking structure on the southwestern portion of the property. The areas around the site are unchanged from 1976.

1994

There are no visible changes to the subject Property. The area around the Property has no significant changes from 1989.

2002

The subject Property and vicinity appears as they are today.

5.4.2 Topographic Maps

Historical topographic maps for the Property vicinity were provided by EDR and are included as **Figure 3** of this report. The reviewed maps dated 1900, 1901, 1902 showed the area around the site as undeveloped land with none of the surrounding roads. By 1926 Riverside Drive was located along the northern edge of the Property and Woodman Avenue was also in place.. Based upon these maps, there were originally two small hills on the eastern and western sides of the subject Property north of the river.

A Topographic Maps from 1953 showed the Mc Kinley Home for Boy's buildings and the Woodman Avenue School buildings on the subject Property. The area around the site was mostly developed, but the freeway south of the Property had not been built. To the west, the Saunders School was shown. On the 1966 topographic map, the school at the Property has been replaced with the original shopping center buildings. The school to the west is also absent. In 1966, the 101 freeway is seen for the first time. The 1972 topographic map 1972 also showed the original portion of the shopping mall in place and the existing office building west of the Property.

5.4.3 Sanborn Maps

Because the area around the site has been developed for an extended period, Sanborn Maps were available for several dates from 1955 through 1969 (see **Appendix C**). Those maps showed the Property developed with the McKinley Home for Boys in 1955 and 1960, with the Saunders Nursery School adjacent to the west. The 1960 map shows the Ventura Freeway adjacent south of the Property. Maps from 1963 through 1969 showed the initial portion of the shopping center on the Property with the Bullocks store as the anchor tenant. The eastern portion of the Property is not shown in the Sanborn Maps, nor are land uses adjacent to the east seen.

5.4.4 City Directory Search and Multi-Tenant Retail Facility Report

City directories and Tenant Reports were reviewed for the subject Property as provided by EDR and is attached in **Appendix C** and **Appendix E**. The Property address first appears in the City Directory in 1985 as four different businesses. In 1990 it first appears as “Sherman Oaks Fashion Square” “Los Angeles Joint Board Amalgamated Clothing Workers of America”. Subsequent Property listings through 2006 are shown with listings of the mall tenants. Surrounding addresses on Hazeltine Avenue, Huston Street, La Maida Street, Murrieta Avenue, Peach Gove and Riverside show numerous individual names in the earlier listings indicating residential use. Occasionally in earlier listings and increasing beginning in 1970, area addresses include retail and contracting businesses including accounting, legal, gasoline stations, investment firms, travel agency and insurance services.

The Property address first appears in the Multi-Tenant Report in 1971 and identifies a number of retail shops and one restaurant. From 1971 to 2004, the report identifies various tenants which resided within the shopping center.

5.4.5 Agency Records Review

File review were conducted at the following agencies:

Building Department Records Review - A representative of TRG visited the Los Angeles Building Department on January 3, 2008, to request and review records for the subject Property. There were no records which indicated any recognized environmental concerns to the Property. Based on files reviewed at the City of Los Angeles Department of Building and Safety, the subject Property was originally developed with the McKinley Home for Boys and an elementary school. The existing buildings were developed on the site between 1961 and 1996. The buildings have been in use as a

shopping mall since they were constructed. The original mall consisted of a Bullocks store and several small retail outlets. The old Bullocks store is now the Macy's store. The original building did not extend all the way to Hazeltine Avenue. The current Bloomingdale's store and the other retail stores at that end of the mall were added during later remodeling of the mall. The shopping center was expanded and remodeled in 1977, and it was converted into an enclosed mall in 1989. In the process of expansion and enclosure of the mall the pedestrian entrances were changed to the south side of the building. The shopping center was further remodeled in 1994 and 1996.

Los Angeles City Fire Department – A representative of TRG visited the Los Angeles City Fire Department on January 3, 2008 to review files for one property. Findings of the review are:

76-Tosco Service Station, 13650 Riverside Drive – This gasoline station is at the southeast corner of Riverside Drive and Woodman Avenue, adjacent to the east of the subject Property. A gasoline service station has been located at this address since approximately 1949. A leak was discovered and repaired in the dispenser lines in 1998. The LUST case for that leak was closed in 1999. Substantial contamination was discovered in the soil and groundwater in 2003 with the highest contamination reported to be east and west of the dispenser islands. Groundwater depth was reported to be 25-28 feet bgs with a gradient toward the southeast. A workplan for a further site assessment was prepared in 2004, but there was no indication in the file as to what work may have been done on the site. The file was transferred to the LARWQCB on January 4, 2007, and there were no further entries in the Fire Department file. The results of the LARWQCB file review are discussed below.

Los Angeles Region Water Quality Control Board – A representative of TRG visited the Los Angeles Regional Water Quality Control Board (LARWQCB) to review files for six addresses. Findings of the reviews are as follows:

76- Tosco Service Station, 13650 Riverside Drive - This site, discussed above, is located adjacent to the east of the Property and currently operates three 10,000 gasoline USTs and one 12,000 diesel UST. In 1999, under the oversight of the Los Angeles City Fire Department, 76 tons of hydrocarbon-impacted soil were removed and transferred to a recycling facility. After this 1999 effort, the LAFD granted closure to the site. In 2003, elevated levels of TPH-G, TPH-D, benzene, MTBE and TBA were found in the groundwater

samples at concentrations above Maximum Contamination Levels (MCL) for drinking water. At this time, the case was reopened by the Los Angeles Regional Water Quality Control Board (LARWQCB).. Following preparation of a 2004 workplan, Two groundwater monitoring wells were installed on the 76-Tosco site. The maximum groundwater sample concentrations from 2007 were TPHG at 10,000 ug/L, TPH-D at 5,400 ug/L, benzene at 450 ug/L, toluene at 120 ug/L, ethylbenzene at 810 ug/L, xylenes at 800 ug/L, MTBE at 65 ug/L and TBA at 3,600 ug/L. These levels are also above MCL standards for drinking water. The groundwater gradient direction of this site is unknown and the lateral extent of the hydrocarbons plume has yet to be defined to the west. Groundwater gradient was reported by an earlier consultant to trend towards the east/ southeast following the Los Angeles River, however it is possible that the plume has migrated to the west beneath the subject Property.

Former Chevron Station, 14061 Riverside Drive - Located adjacent to the north of the Property, this site formerly operated as a Chevron Gasoline Station. Following the removal of three USTs and one waste oil tank in March 1986, soils beneath the excavation were found to be impacted by lead, benzene, toluene, ethylbenzene and xylenes. Between 1986 and 1989, a total of nine groundwater monitoring wells were installed on the property. Elevated concentrations of TPH-G (30,000 ug/L) and benzene (9,8000 ug/L-above the MCL) were detected in the monitoring wells. Free product hydrocarbons periodically existed in one of the onsite monitoring wells. Two wells (WB-8 and WB-9), located at the southern most portion of the site detected maximum concentrations of TPH-G at 330 ug/L and benzene at 92 ug/L. Testing was never performed for MTBE on any of the wells and there were no wells installed further to the south. A vapor extraction system consisting of two vapor extraction wells was installed and was operated from 1991 to 1992. An estimated 6,100 pounds of hydrocarbons were removed over this period of time. Following the subsurface remediation, TPH-G and benzene concentrations dropped to below laboratory detection limits in all 10 wells. Two soil borings were advanced to 40 ft. bgs in the confined hydrocarbon impacted area in 1993. All 16 soil samples did not detect the presence of TPH-G or BTEX. Quarterly groundwater monitoring proceeded until 1994, when the case was given regulatory closure by the California Regional Water Quality Control Board (CRWQCB). The groundwater elevation data reveals that the gradient is slightly to the south. Although this site has been given regulatory closure, it is considered a potential environmental concern due to the fact that there was never any southerly delineation of the plume prior to the installation of the remediation system, MTBE was never tested for in any of the groundwater samples and the gradient is towards the south in the direction of the subject Property.

Sunkist Growers, 14130 Riverside Drive- This Site is located adjacent west of the subject Property and operates as Sunkist Growers. The property currently contains two 10,000 gallon USTs. In January 1996, Sunkist Growers reported a release of an estimated 1,100 gallons from the UST system. A Site Assessment was completed in April of 1996 in which

13 exploratory soil borings were advanced around the USTs and associated piping. Three of the borings were converted into groundwater monitoring wells. Elevated soil concentrations of TPH-G, benzene, toluene, ethylbenzene and xylenes were detected above the Los Angeles Fire Department Action Levels. Elevated groundwater concentrations of TPH and BTEX were found to have impacted the groundwater. The elevated concentrations were both above the MCL standards for drinking water. Monitoring wells E-10 and E-11, located on the eastern edge of the site. E-11 detected concentrations of TPH-G at 87 ug/L and benzene at 0.9 ug/L. MTBE was not tested for in any of the groundwater samples. Groundwater monitoring continued for another year, which saw site concentrations decrease. No remedial activities were performed at the site. The site was given "Underground Storage Tank Case Closure" in November 1996 by the LARWQCB. The groundwater gradient measured in three monitoring event between January 1996 and September 1996 showed a general trend towards the west, flowing away from the subject Property. Given this case has been given regulatory closure, and that groundwater has been shown to flow away from the subject property, it is not a recognized as an environmental concern.

Fashion Square Car Wash, 4625 Woodman Avenue- Located approximately one half mile southeast of the subject Property, just south of the Ventura Freeway, the Fashion Square Car Wash operates as a car wash facility with a body shop, a vehicle lubricating shop and has one dispenser island. There are five USTs associated with the dispenser island. Free product was reported at the site in 1988. Since 1995, a total of 21 groundwater monitoring wells have been installed at the site. Elevated maximum concentrations of TPH-G, benzene, toluene, ethylbenzene, xylenes and MTBE, above California MCLs have been detected in the wells. Free product hydrocarbons have been detected in 16 different with free product removal at the Site from the mid to late nineties. In March of 2000, the five original USTs replaced. At this time a soil vapor extraction system was installed. Currently, there are 20 active groundwater monitoring wells, seven of which contain various amounts free product. Since 1995, the groundwater gradient of the Site has consistently been to the east and northeast. As of the latest groundwater monitoring report done in October 2007, the lateral extent of the hydrocarbon plume has not yet been defined in the northeast, north and northwestern directions. Given that the direction of groundwater flow is to the northeast at this site towards the LA River and away from the subject Property, this site is not considered an environmental concern.

76 Station, 14478 Ventura Boulevard- This property is located approximately 1.0 mile southwest of the Site and operates as a gasoline station. This active gas station contains two 10,000 gallon USTs and one 550 gallon waste oil tank. In April 1988, hydrocarbon impacted soil was discovered during trenching activities. Three groundwater monitoring wells were installed in June 1988 to delineate the suspected plume. The three tanks were removed in 1990 and replaced with new tanks. Approximately 380 cubic yards of hydrocarbon impacted soils were removed from the excavation. In February 1991, four soil borings were advanced

on the property. Currently nine groundwater monitoring wells exist at the property. Maximum concentrations of TPH-G (68,000 ug/L), benzene (6,200 ug/L), toluene (210 ug/L), ethylbenzene (7,100 ug/L), and MTBE (50,000 ug/L) have been detected in the groundwater since 1992. The groundwater plume has not been fully delineated. The northern most well, MW-5, has current detections of TPH-G and benzene. The overall groundwater gradient detected in monitoring events from 1992 to 2006 been consistently been to the north- northeast. Given the distance between this property and the Site and the fact that it is south of the Los Angeles River, this property is not recognized as an environmental concern.

Former Shell Service Station, 4404 Woodman Avenue- Located approximately three quarters of a mile southeast of the Site, this property operated as a gas station from around 1985 to early 2002. It is now a used car dealership. During a UST removal in 1987, petroleum hydrocarbons were discovered in the soil and groundwater. Between 1985 and 1987 a total of 14 groundwater monitoring wells were installed (B-1 to B-14) to define the extent of the petroleum hydrocarbons. Nine of the 14 wells contained free product and free product recovery was performed on a monthly to semi-monthly basis. No known remediation took place during this time. A quarterly groundwater monitoring schedule took place until 1998 in which the concentrations of hydrocarbons diminished. In 1998, the Los Angeles Regional Water Quality Control Board issued a No Further Action Letter for the original UST release. Following a divestment of the property by Shell, the case was reopened following the removal of the three USTs and one waste oil tank in 2002. In 2003, two onsite and four offsite monitoring wells (MW-1 thru MW-6) were installed to further delineate the extent of the petroleum hydrocarbons, which are currently being monitored on a quarterly basis. The most recent maximum concentrations of petroleum hydrocarbons in 2007 are TPH-G at 4,400 ug/L, toluene at 0.54 ug/L, MTBE at 280 ug/L, TBA at 160,000 ug/L and DIPE at 340 ug/L. The concentrations of MTBE and TBA exceed Maximum Contamination Levels for drinking water. Historical and recent groundwater gradients show a flow towards the southwest. Given the fact that groundwater flow is in the opposite direction as the subject Property and that the northern extent of the Shell plume is south of the Los Angeles River, this site is not considered an environmental concern.

During the Agency File Review portion of this investigation, two potential environmental concerns were identified at the 76-Tosco Gasoline Station and the Former Chevron Station.. Due to the fact that these site are adjacent to the subject Property, and the extents of the groundwater impacts were not fully delineated in the direction of the Property, they represents a potential off-Site Environmental Concerns.

5.5 Synopsis of Previous Environmental Investigations and Subsurface Investigations

A Phase I Environmental Site Assessment was completed by Hillman Environmental Group LLC of Long Beach, in October 2002. Hillman did not identify any recognized environmental concerns on the subject Property. Further, they did not identify any recognized environmental concerns in the surrounding area or in the EDR Database files that they felt would be a concern to the Property. Hillman identified Ritz Camera, Macy's and Bloomingdale's as generators of hazardous wastes. They found that the wastes were properly labeled and properly disposed on an as needed basis. The only concerns identified by Hillman were suspected asbestos containing materials in two of the tenant spaces that should be the subject of an O&M program. They also found 55 gallon drums of diesel fuel stored outside near the emergency generator that did not have a secondary containment area for protection against an accidental spill. Those drums of diesel fuel have been replaced with an above-ground diesel storage tank, which according to Westfield on-site staff is double walled.

To determine if the site's soils were suitable for future mall expansion into the south portion of the property, a geotechnical investigation was completed by Krazan and Associates, Inc. of Ontario, in September 2006 (see **Appendix D**). In this investigation 10 soil borings were advanced to total depths of 6 to 50 ft bgs. Groundwater was encountered in 3 borings at depths ranging from 34 to 44.5 ft bgs. Unconsolidated fill material was found in the first five feet of many borings, with alluvial sands, silt and clay noted in the native soils. Based on the results of their investigation, Krazan stated that site soils were suitable for future mall expansion, with some removal of unconsolidated fill material required.

5.6 Interviews

Mr. Felix Gonzales, Operations Manager for Westfield Fashion Square and Keitha Mills, General Manager for Westfield Fashion Square, accompanied TRG representatives on the site tour and

answered questions regarding the use of the site and the equipment on the site. Mr. Gonzales provided plot plans for the Property and provided names of contact people for the elevators and for the trash compactors to verify whether or not there are PCB's in the hydraulic oils used in those pieces of equipment. The tour included the janitorial storage rooms, the equipment rooms for all of the elevators and trash compactors, the sump pumps, and the emergency generator. Mr. Gonzales stated that the sump pumps and emergency generator were tested on a regular basis, and that they had not been needed for flooding or emergency power in the last three years since he had been the Operations Manager. Mr. Gonzalez and Ms. Mills noted that there was asbestos located in Erik's Shoes, one of the original stores from the mall. Mr. Jonathan Krausche, Development Manager completed the due diligence questions related to the Property's history and environmental status (see **Appendix B**).

6.0 CONCLUSIONS

TRG has performed a Phase I Environmental Site Assessment in conformance with the scope and limitations of ASTM Practice E 1527 of the Westfield Shopping Mall - Fashion Square Property located at 14006 Riverside Drive, Sherman Oaks, California. This assessment has revealed one recognized environmental condition (REC) in connection with the Property and one potential off-site REC that may be an issue of concern to the Property. Asbestos located in Erik's Shoes is a REC and must be properly managed to minimize any environmental risk to property and human health. The 76 Gasoline Station located 0.5 miles southeast of the Property is under investigation to define the extent of a petroleum hydrocarbon plume beneath the site. Until the investigation of that case has been completed and the extent of the hydrocarbon plume has been delineated, it presents a potential REC to the Property.

7.0 LIMITATIONS

The conclusions and recommendations presented above are based upon the scope of work outlined in the above report. Evaluation of potential issues such as air quality, flood plain information, seismic conditions, mold, radon, lead-based paint, lead in drinking water and wetlands were not included in the scope of services. The Reynolds Group makes no warranties or guarantees as to the accuracy or completeness of information obtained from, or compiled by others. It is possible that information exists beyond the scope of this investigation. Additional information not found or available to The Reynolds Group at the time of report writing may result in a modification of the conclusions and recommendations presented. This report is not a legal opinion.

8.0 PROFESSIONAL CREDENTIALS

All work associated with this Environmental Site Assessment was performed by or under the direct supervision of Gwen Tellegen. Ms. Tellegen has worked in the environmental industry for more than 15 years and holds several credentials including California Registered Civil Engineer (No. C58670) and two Master of Science Degrees (Environmental Engineering and Biology) from the University of Southern California.

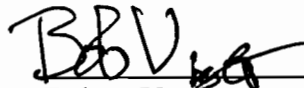
Robert Vanderstraeten has worked in the environmental industry for more than 14 years. Mr. Vanderstraeten has a bachelor's degree in geology and is a California Registered Environmental Assessor (No. 05364). He performs numerous Phase I Environmental Site Assessments each year.

THE REYNOLDS GROUP

a California corporation by:



Gwen Tellegen, P.E.
California Registered Civil Engineer #C58670



Robert Vanderstraeten, REA I #05364
Project Manager

9.0 REFERENCES

1. Thomas Guide, Los Angeles County Street Guide & Directory, 2003.
2. Environmental Data Resources, Inc., 440 Wheelers Farms Road, Millford, Connecticut 04616.
3. Los Angeles, California Building Department, 201 S. Figueroa Street, Los Angeles, California.
4. "Geotechnical Engineering Investigation Report" by Krazan & Associates, Inc., 4221 Brickell Street, Ontario, CA 91761
5. "Phase I Environmental Assessment" by Hillmann Environmental Group, LLC, 4510 East Pacific Highway, Suite 200, Long Beach, CA 90804

FIGURES

General Notes



* ADAPTED FROM LOS ANGELES
& ORANGE COUNTIES
THOMAS GUIDE MAP 2006

Project Details

Name
Westfield Shopping Mall

Address
14,006 Riverside Dr.
Stemman Oaks, CA

Number
7218

Figure Details

SITE LOCATION MAP

Figure #
Figure 1

Revision Date
February 11, 2008

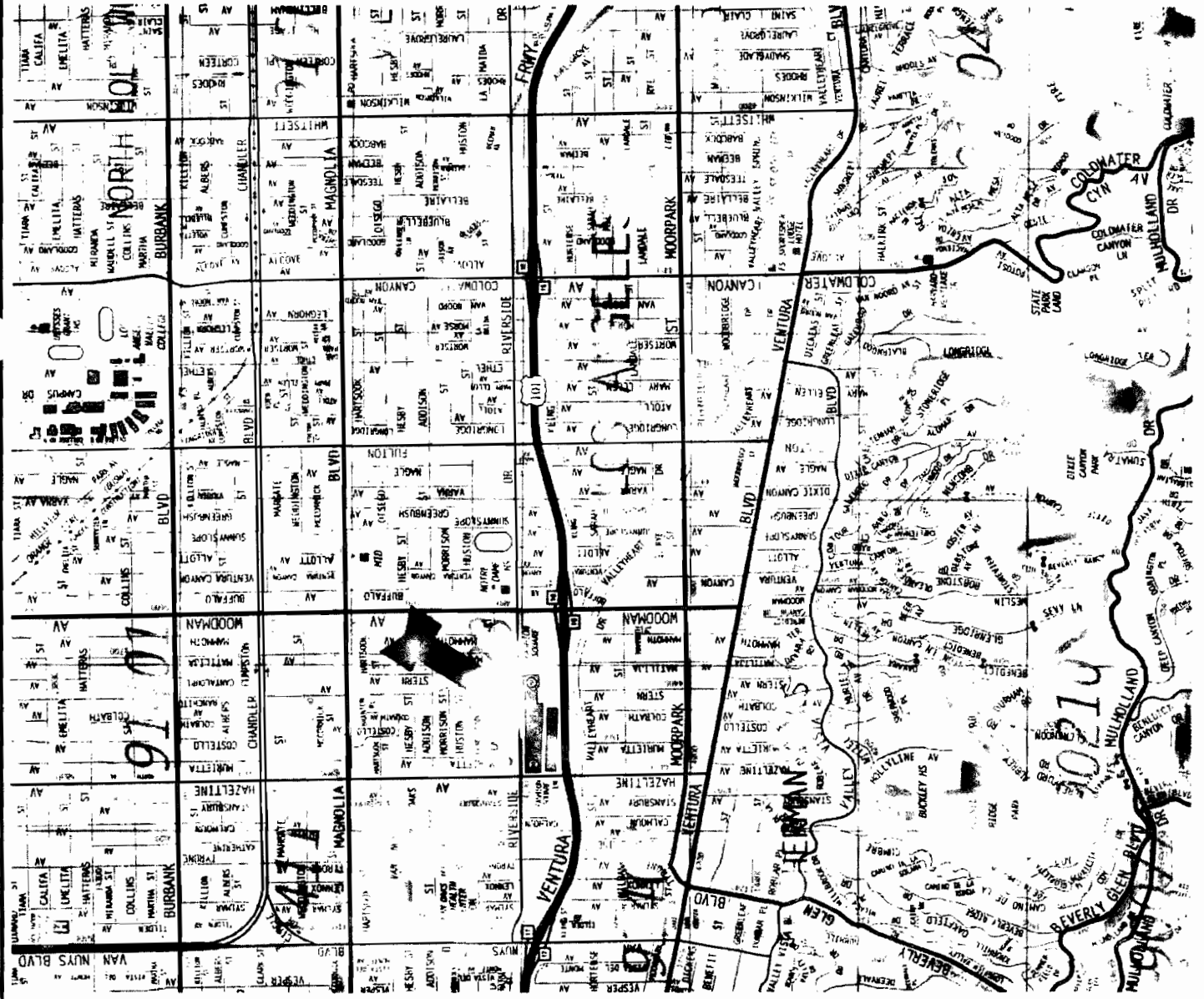


Company Information

Address
520 West 1st Street
Tuskh, CA 92780

Telephone
(714) 750-5997

Fax
(714) 750-6476



General Note.

Project Details

| | |
|---------|---|
| Name | Westfield Shopping Mall - Fashion Square |
| Address | 14006 Riverside Drive Sherman Oaks, CA |
| Number | 7278 |

Figure Details


| | |
|----------------|---------------|
| SITE PLOT PLAN | |
| Figure # | Figure 2A |
| Revise Date | February 2008 |
| Scale | Not To Scale |

Company Information

| | |
|-----------|---|
| Address | 520 West 1st Street Tustin, CA 92780 |
| Telephone | (714) 750-5997 |
| Fax | (714) 750-6476 |

REYNOLDS GROUP
ENVIRONMENTAL SERVICES

NORTH



Westfield Corporation, Inc.

Westfield
Fashion Square

SITE PLAN

S

General Note

Project Details

Name
Westfield Shopping Mall - Fashion Square
Address
14006 Riverside Drive
Sherman Oaks, CA
Number
7278

Figure Details

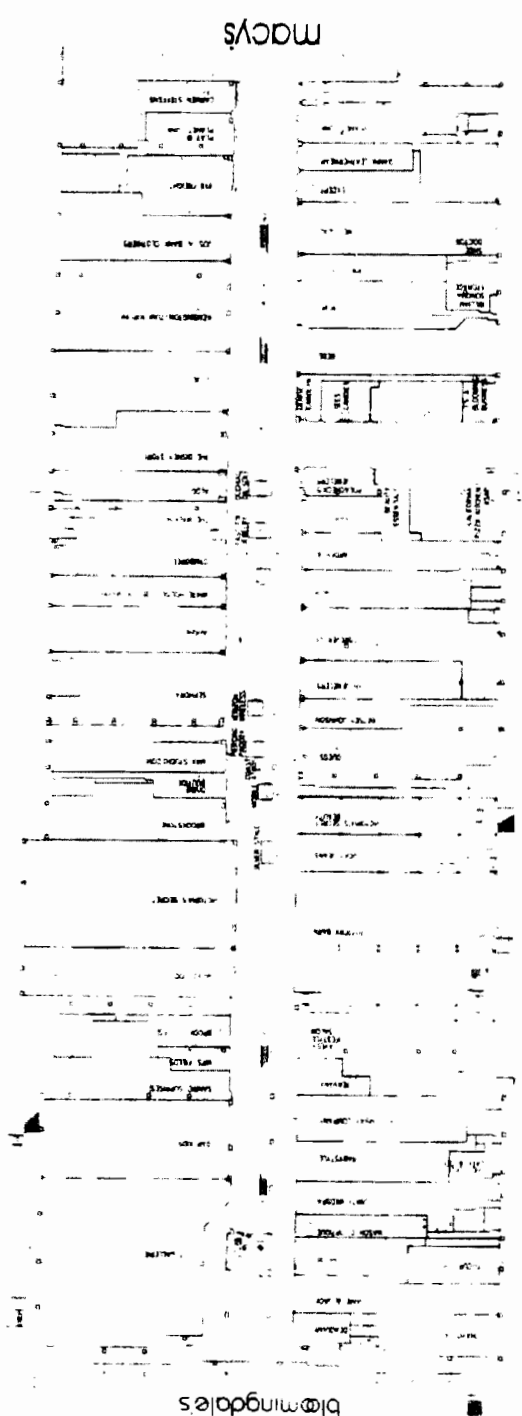
LEASE PLAN - FIRST LEVEL

Figure #
Figure 2B
Revise Date
February 2008
Scale
Not to Scale

Company Information

Address
520 West 1st Street
Tustin, CA 92780
Telephone
(714) 750-5597
Fax
(714) 750-6476
THE REYNOLDS GROUP
ENVIRONMENTAL SERVICES

NORTH



Westfield Corporation, Inc.
LEASE PLAN

Westfield
Fashion Square

General Notes

Project Details

Name
Westfield Shopping Mall - Fashion Square

Address
14006 Riverside Drive
Sherman Oaks, CA

Number
7278

Figure Details

LEASE PLAN - LEVELS 2 AND 3

Figure #
Figure 2C

Revise Date
February 2008

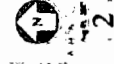
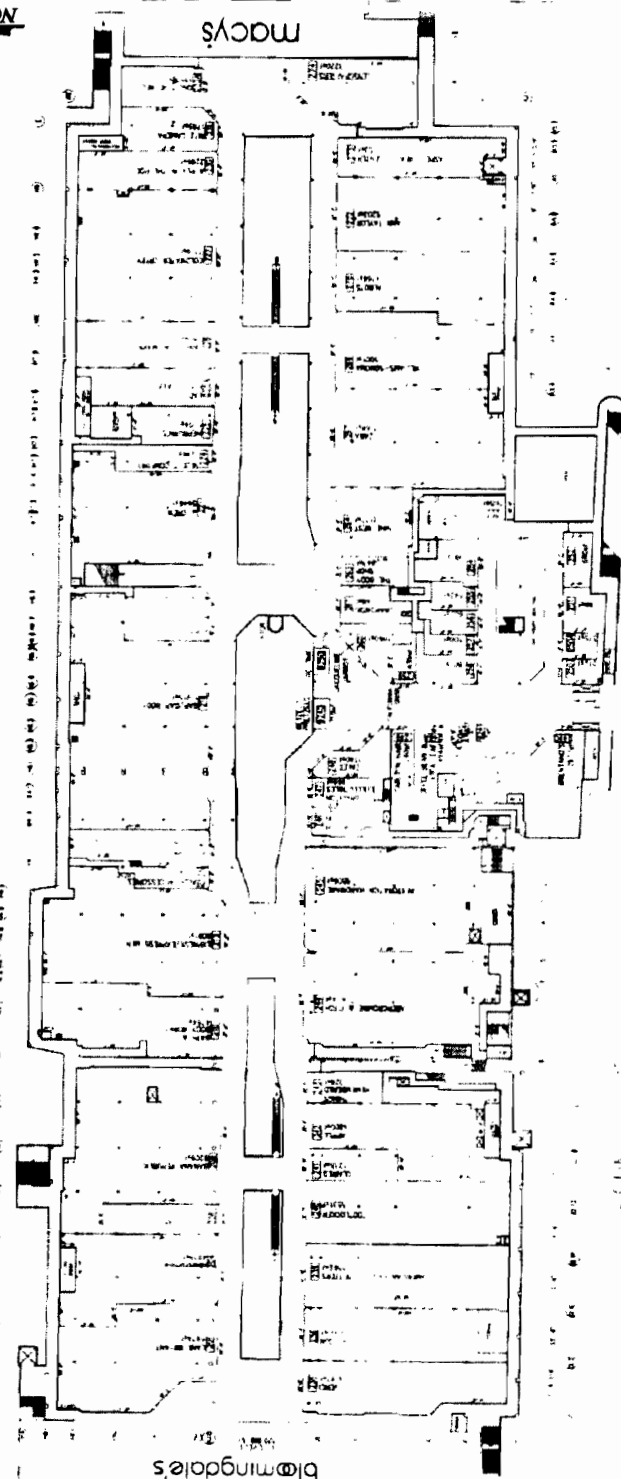
Scale
Not To Scale

Company Information

Address
520 West 1st Street
Tustin, CA 92780

Telephone
(714) 750-5597

Fax
(714) 750-6476



Westfield
Fashion Square

Westfield Corporation, Inc.
LEASE PLAN

| NO. | DATE | DESCRIPTION |
|-----|----------|-----------------------|
| 1 | 02/01/08 | ISSUED FOR PERMITTING |
| 2 | 02/01/08 | ISSUED FOR PERMITTING |
| 3 | 02/01/08 | ISSUED FOR PERMITTING |
| 4 | 02/01/08 | ISSUED FOR PERMITTING |
| 5 | 02/01/08 | ISSUED FOR PERMITTING |
| 6 | 02/01/08 | ISSUED FOR PERMITTING |
| 7 | 02/01/08 | ISSUED FOR PERMITTING |
| 8 | 02/01/08 | ISSUED FOR PERMITTING |
| 9 | 02/01/08 | ISSUED FOR PERMITTING |
| 10 | 02/01/08 | ISSUED FOR PERMITTING |

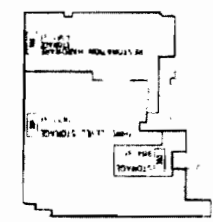


Figure 3



EDR® Environmental
Data Resources Inc

EDR Historical Topographic Map Report

**Westfield Shopping Center
14006 Riverside Drive
Sherman Oaks, CA 91423**

Inquiry Number: 2096148.4

December 10, 2007

**The Standard in
Environmental Risk
Information**

**440 Wheelers Farms Rd
Milford, Connecticut 06461**

Nationwide Customer Service

Telephone: 1-800-352-0050
Fax: 1-800-231-6802
Internet: www.edrnet.com

EDR Historical Topographic Map Report

Environmental Data Resources, Inc.s (EDR) Historical Topographic Map Report is designed to assist professionals in evaluating potential liability on a target property resulting from past activities. EDRs Historical Topographic Map Report includes a search of a collection of public and private color historical topographic maps, dating back to the early 1900s.

Thank you for your business.
Please contact EDR at 1-800-352-0050
with any questions or comments.

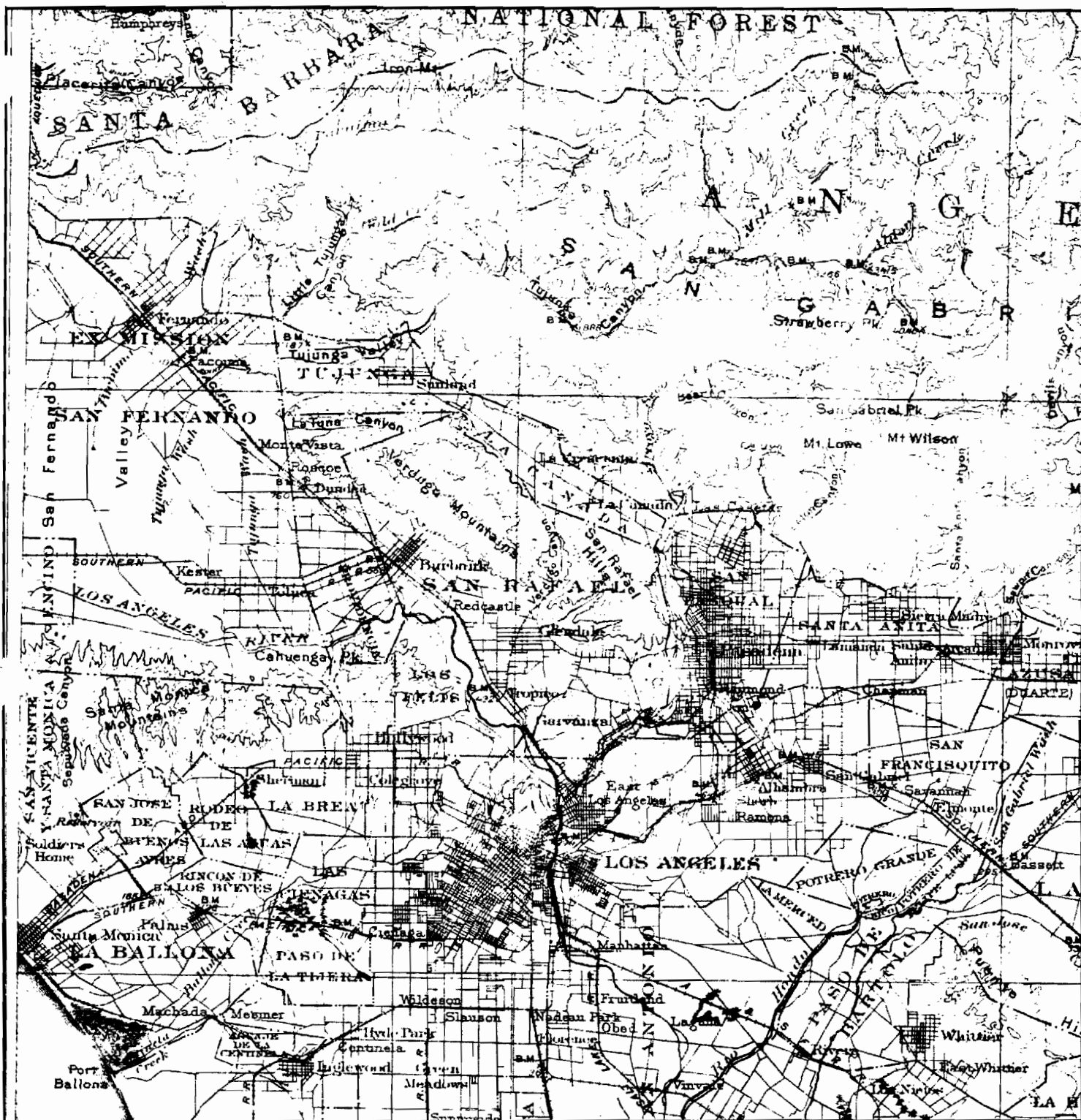
Disclaimer - Copyright and Trademark Notice

This Report contains certain information obtained from a variety of public and other sources reasonably available to Environmental Data Resources, Inc. It cannot be concluded from this Report that coverage information for the target and surrounding properties does not exist from other sources. **NO WARRANTY EXPRESSED OR IMPLIED, IS MADE WHATSOEVER IN CONNECTION WITH THIS REPORT. ENVIRONMENTAL DATA RESOURCES, INC. SPECIFICALLY DISCLAIMS THE MAKING OF ANY SUCH WARRANTIES, INCLUDING WITHOUT LIMITATION, MERCHANTABILITY OR FITNESS FOR A PARTICULAR USE OR PURPOSE. ALL RISK IS ASSUMED BY THE USER. IN NO EVENT SHALL ENVIRONMENTAL DATA RESOURCES, INC. BE LIABLE TO ANYONE, WHETHER ARISING OUT OF ERRORS OR OMISSIONS, NEGLIGENCE, ACCIDENT OR ANY OTHER CAUSE, FOR ANY LOSS OF DAMAGE, INCLUDING, WITHOUT LIMITATION, SPECIAL, INCIDENTAL, CONSEQUENTIAL, OR EXEMPLARY DAMAGES. ANY LIABILITY ON THE PART OF ENVIRONMENTAL DATA RESOURCES, INC. IS STRICTLY LIMITED TO A REFUND OF THE AMOUNT PAID FOR THIS REPORT.** Purchaser accepts this Report AS IS. Any analyses, estimates, ratings, environmental risk levels or risk codes provided in this Report are provided for illustrative purposes only, and are not intended to provide, nor should they be interpreted as providing any facts regarding, or prediction or forecast of, any environmental risk for any property. Only a Phase I Environmental Site Assessment performed by an environmental professional can provide information regarding the environmental risk for any property. Additionally, the information provided in this Report is not to be construed as legal advice.

Copyright 2007 by Environmental Data Resources, Inc. All rights reserved. Reproduction in any media or format, in whole or in part, of any report or map of Environmental Data Resources, Inc., or its affiliates, is prohibited without prior written permission.

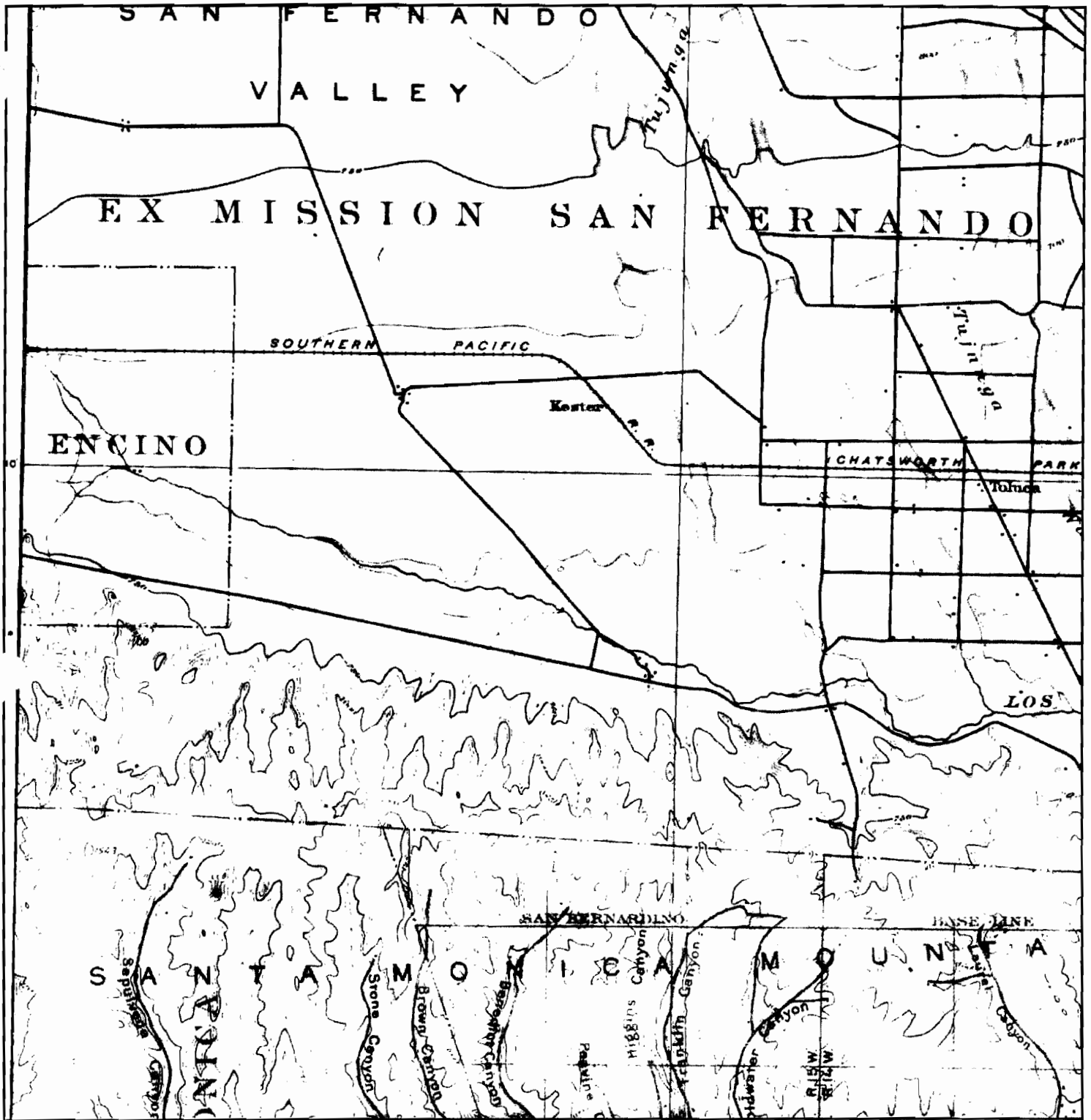
EDR and its logos (including Sanborn and Sanborn Map) are trademarks of Environmental Data Resources, Inc. or its affiliates. All other trademarks used herein are the property of their respective owners.

Historical Topographic Map



| | | | |
|-------------------|---|---|---|
| <p>N</p> <p>↑</p> | <p>TARGET QUAD</p> <p>NAME: SOUTHERN CA SHEET 1</p> <p>MAP YEAR: 1901</p> | <p>SITE NAME: Westfield Shopping Center</p> <p>ADDRESS: 14006 Riverside Drive Sherman Oaks, CA 91423</p> <p>LAT/LONG: 34.1568 / 118.436</p> | <p>CLIENT: The Reynolds Group</p> <p>CONTACT: Gwen Tellegen</p> <p>INQUIRY#: 2096148.4</p> <p>RESEARCH DATE: 12/10/2007</p> |
| | <p>SERIES: 60</p> <p>SCALE: 1:250000</p> | | |

Historical Topographic Map



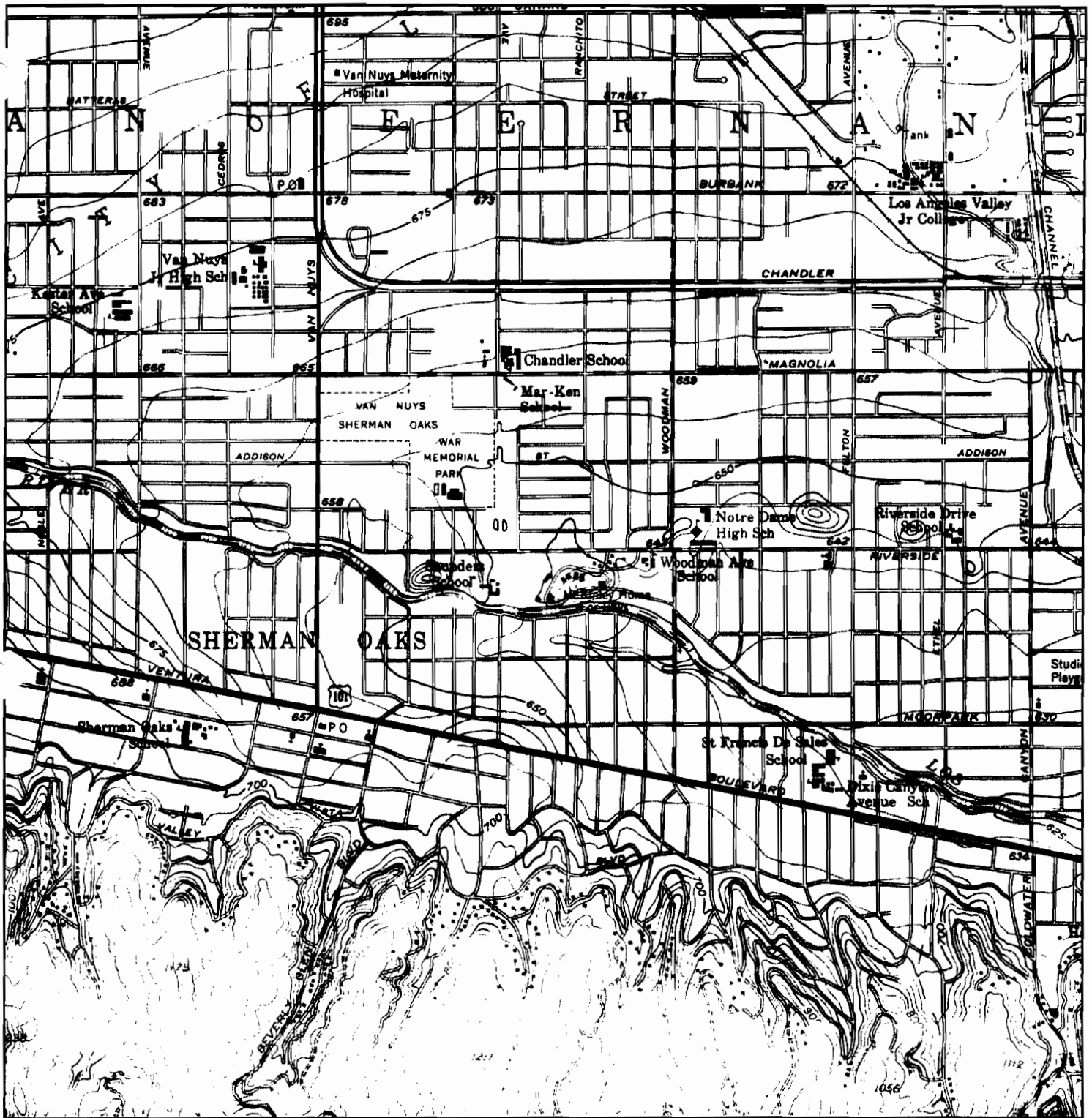
| | | | |
|----------------|--|---|--|
| <p>N ↑</p> | <p>TARGET QUAD NAME: SANTA MONICA MAP YEAR: 1902</p> | <p>SITE NAME: Westfield Shopping Center ADDRESS: 14006 Riverside Drive Sherman Oaks, CA 91423 LAT/LONG: 34.1568 / 118.436</p> | <p>CLIENT: The Reynolds Group CONTACT: Gwen Tellegen INQUIRY#: 2096148.4 RESEARCH DATE: 12/10/2007</p> |
| | <p>SERIES: 15 SCALE: 1:62500</p> | | |


Historical Topographic Map




| | | | |
|----------------|--|---|--|
| <p>N ↑</p> | <p>TARGET QUAD NAME: VAN NUYS MAP YEAR: 1926</p> | <p>SITE NAME: Westfield Shopping Center ADDRESS: 14006 Riverside Drive Sherman Oaks, CA 91423</p> | <p>CLIENT: The Reynolds Group CONTACT: Gwen Tellegen INQUIRY#: 2096148.4</p> |
| | <p>SERIES: 6 SCALE: 1:24000</p> | <p>LAT/LONG: 34.1568 / 118.436</p> | <p>RESEARCH DATE: 12/10/2007</p> |


Historical Topographic Map



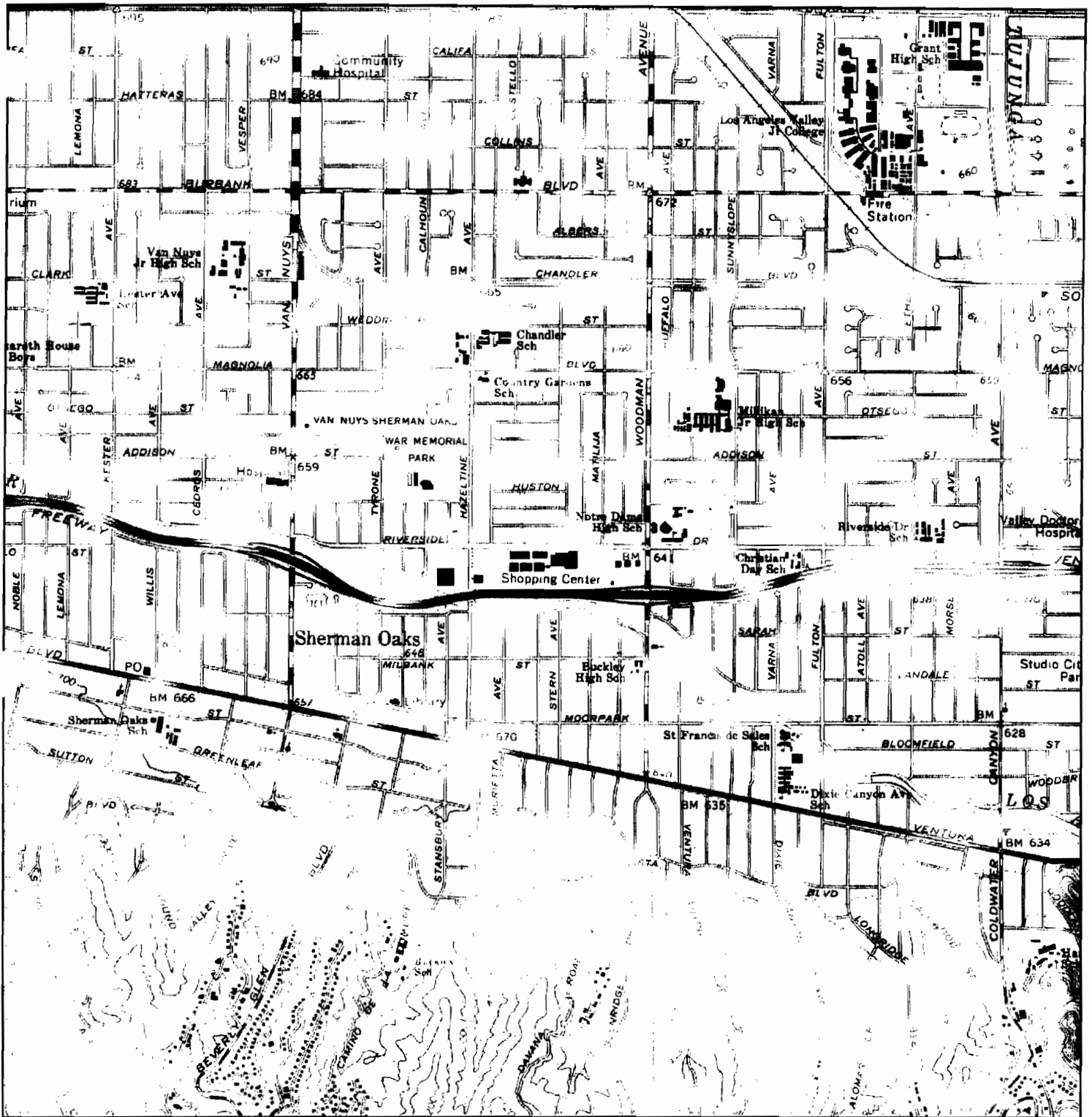
| | | | |
|---|---|--|---|
|  | TARGET QUAD NAME: VAN NUYS MAP YEAR: 1953 | SITE NAME: Westfield Shopping Center ADDRESS: 14006 Riverside Drive Sherman Oaks, CA 91423 | CLIENT: The Reynolds Group CONTACT: Gwen Tellegen INQUIRY#: 2096148.4 |
| | SERIES: 7.5 SCALE: 1:24000 | LAT/LONG: 34.1568 / 118.436 | RESEARCH DATE: 12/10/2007 |

Historical Topographic Map



| | | | |
|---|--|--|--|
|  | TARGET QUAD NAME: VAN NUYS MAP YEAR: 1966 | SITE NAME: Westfield Shopping Center ADDRESS: 14006 Riverside Drive Sherman Oaks, CA 91423 | CLIENT: The Reynolds Group CONTACT: Gwen Tellegen INQUIRY#: 2096148.4 |
| | SERIES: 7.5 SCALE: 1:24000 | LAT/LONG: 34.1568 / 118.436 | RESEARCH DATE: 12/10/2007 |

Historical Topographic Map



| | | | | | |
|----------------|-------------------------|------------|---------------------------|----------------|--------------------|
| <p>N ↑</p> | TARGET QUAD | SITE NAME: | Westfield Shopping Center | CLIENT: | The Reynolds Group |
| | NAME: VAN NUYS | ADDRESS: | 14006 Riverside Drive | CONTACT: | Gwen Tellegen |
| | MAP YEAR: 1972 | | Sherman Oaks, CA 91423 | INQUIRY#: | 2096148.4 |
| | PHOTOREVISED FROM: 1966 | LAT/LONG: | 34.1568 / 118.436 | RESEARCH DATE: | 12/10/2007 |
| | SERIES: 7.5 | | | | |
| | SCALE: 1:24000 | | | | |

Figure 4



EDR® Environmental
Data Resources Inc

The EDR Aerial Photo Decade Package

**Westfield Shopping Center
14006 Riverside Drive
Sherman Oaks, CA 91423**

Inquiry Number: 2096148.5

December 11, 2007

The Standard in Environmental Risk Information

**440 Wheelers Farms Road
Milford, Connecticut 06461**

Nationwide Customer Service

Telephone: 1-800-352-0050
Fax: 1-800-231-6802
Internet: www.edrnet.com

EDR Aerial Photo Decade Package

Environmental Data Resources, Inc. (EDR) Aerial Photo Decade Package is a screening tool designed to assist environmental professionals in evaluating potential liability on a target property resulting from past activities. EDRs professional researchers provide digitally reproduced historical aerial photographs, and when available, provide one photo per decade.

When delivered electronically by EDR, the aerial photo images included with this report are for ONE TIME USE ONLY. Further reproduction of these aerial photo images is prohibited without permission from EDR. For more information contact your EDR Account Executive.

Thank you for your business.
Please contact EDR at 1-800-352-0050
with any questions or comments.

Disclaimer - Copyright and Trademark Notice

This Report contains certain information obtained from a variety of public and other sources reasonably available to Environmental Data Resources, Inc. It cannot be concluded from this Report that coverage information for the target and surrounding properties does not exist from other sources. **NO WARRANTY EXPRESSED OR IMPLIED, IS MADE WHATSOEVER IN CONNECTION WITH THIS REPORT. ENVIRONMENTAL DATA RESOURCES, INC. SPECIFICALLY DISCLAIMS THE MAKING OF ANY SUCH WARRANTIES, INCLUDING WITHOUT LIMITATION, MERCHANTABILITY OR FITNESS FOR A PARTICULAR USE OR PURPOSE. ALL RISK IS ASSUMED BY THE USER. IN NO EVENT SHALL ENVIRONMENTAL DATA RESOURCES, INC. BE LIABLE TO ANYONE, WHETHER ARISING OUT OF ERRORS OR OMISSIONS, NEGLIGENCE, ACCIDENT OR ANY OTHER CAUSE, FOR ANY LOSS OF DAMAGE, INCLUDING, WITHOUT LIMITATION, SPECIAL, INCIDENTAL, CONSEQUENTIAL, OR EXEMPLARY DAMAGES. ANY LIABILITY ON THE PART OF ENVIRONMENTAL DATA RESOURCES, INC. IS STRICTLY LIMITED TO A REFUND OF THE AMOUNT PAID FOR THIS REPORT.** Purchaser accepts this Report AS IS. Any analyses, estimates, ratings, environmental risk levels or risk codes provided in this Report are provided for illustrative purposes only, and are not intended to provide, nor should they be interpreted as providing any facts regarding, or prediction or forecast of, any environmental risk for any property. Only a Phase I Environmental Site Assessment performed by an environmental professional can provide information regarding the environmental risk for any property. Additionally, the information provided in this Report is not to be construed as legal advice.

Copyright 2007 by Environmental Data Resources, Inc. All rights reserved. Reproduction in any media or format, in whole or in part, of any report or map of Environmental Data Resources, Inc., or its affiliates, is prohibited without prior written permission.

EDR and its logos (including Sanborn and Sanborn Map) are trademarks of Environmental Data Resources, Inc. or its affiliates. All other trademarks used herein are the property of their respective owners.


Date EDR Searched Historical Sources:

Aerial Photography December 11, 2007

Target Property:

14006 Riverside Drive
Sherman Oaks, CA 91423

| <u>Year</u> | <u>Scale</u> | <u>Details</u> | <u>Source</u> |
|-------------|-----------------------------------|-------------------|---------------|
| 1928 | Aerial Photograph. Scale: 1"=500' | Flight Year: 1928 | Fairchild |
| 1938 | Aerial Photograph. Scale: 1"=555' | Flight Year: 1938 | Laval |
| 1947 | Aerial Photograph. Scale: 1"=666' | Flight Year: 1947 | Tubis |
| 1956 | Aerial Photograph. Scale: 1"=400' | Flight Year: 1956 | Fairchild |
| 1965 | Aerial Photograph. Scale: 1"=666' | Flight Year: 1965 | Fairchild |
| 1976 | Aerial Photograph. Scale: 1"=666' | Flight Year: 1976 | Teledyne |
| 1989 | Aerial Photograph. Scale: 1"=666' | Flight Year: 1989 | USGS |
| 1994 | Aerial Photograph. Scale: 1"=666' | Flight Year: 1994 | USGS |
| 2002 | Aerial Photograph. Scale: 1"=666' | Flight Year: 2002 | USGS |




INQUIRY #: 2096148.5

YEAR: 1928

— = 500'





INQUIRY #: 2096148.5

YEAR: 1938

— = 555'





INQUIRY #: 2096148.5

YEAR: 1947

— = 666'






INQUIRY #: 2096148.5

YEAR: 1956



| = 400'



INQUIRY #: 2096148.5

YEAR: 1965

| = 666'






INQUIRY #: 2096148.5

YEAR: 1976

| = 666'





INQUIRY #: 2096148.5

YEAR: 1989

— = 666'






INQUIRY #: 2096148.5

YEAR: 1994

— = 666'





INQUIRY #: 2096148.5

YEAR: 2002

— = 666'



APPENDIX A

**PHOTOGRAPHS OF PROPERTY & VICINITY TAKEN DURING SITE
VISIT**




1. Fashion Square Looking Northwest.



2. Parking Lot, Parking Garage and Fashion Looking West.

THE REYNOLDS GROUP
Fashion Square, 14006 Riverside Drive, Sherman Oaks, CA



3. Driveway Entrance To Fashion Square From Hazeltine Avenue Looking East.



4. Typical View Inside Fashion Square.

THE REYNOLDS GROUP
Fashion Square, 14006 Riverside Drive, Sherman Oaks, CA




5. Retail Building East End of Fashion Square Looking Southwest.



6. Parking Area South Side Of Fashion Square Looking West From Woodman Avenue.

THE REYNOLDS GROUP
Fashion Square, 14006 Riverside Drive, Sherman Oaks, CA




7. Distillation Tank Near Emergency Generator.



8. Two Of The Trash Compactors On The Property.

THE REYNOLDS GROUP
Fashion Square, 14006 Riverside Drive, Sherman Oaks, CA



9. Hydraulic Fuel Container in Elevator Equipment Room.



10. Maintenance Storage Room in Fashion Square.

THE REYNOLDS GROUP
Fashion Square, 14006 Riverside Drive, Sherman Oaks, CA



11. Riverside Drive Looking East From Woodman Avenue.



12. Riverside Drive Looking West From Woodman Avenue.

THE REYNOLDS GROUP
Fashion Square, 14006 Riverside Drive, Sherman Oaks, CA




13. Woodman Avenue Looking North From Riverside Drive.



14. Woodman Avenue Looking South From Riverside Drive.



15. Riverside Drive Looking East From Hazeltine Avenue.



16. Riverside Drive Looking West From Hazeltine Avenue.

THE REYNOLDS GROUP
Fashion Square, 14006 Riverside Drive, Sherman Oaks, CA



17. Hazeltine Avenue Looking North From Riverside Drive.



18. Hazeltine Avenue Looking South From Riverside Drive.

THE REYNOLDS GROUP
Fashion Square, 14006 Riverside Drive, Sherman Oaks, CA

APPENDIX B

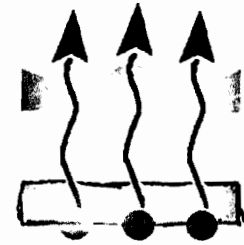
OWNER QUESTIONNAIRE RESPONSES

SITE ADDRESS:

DATE OF RESPONSE: 2/6/08

RESPONDENT NAME & TITLE: JONATHAN KRAUSCHE

RESPONDENT SIGNATURE: Jonathan Krausche



THE
REYNOLDS GROUP
A California Corporation

**CURRENT OWNER PHASE I QUESTIONS (USE
ADDITIONAL SHEETS IF NECESSARY TO COMPLETELY ANSWER THE
FOLLOWING QUESTIONS:**

1. WHO IS THE LEGAL OWNER/ENTITY OF THE PROPERTY?
SHERMAN OAK FASHION ASSOCIATES, LLC
2. HOW LONG HAVE YOU OWNED THE PROPERTY? IF LESS THAN 5 YEARS, WHO WAS THE PREVIOUS OWNER?
WESTFIELD BOUGHT THE PROPERTY DEC 2002
3. PLEASE PROVIDE HISTORICAL USES AT THE PROPERTY?
SHOPPING CENTER SINCE 1961, SCHOOL PRIOR THE SHOPPING CENTER
4. ARE YOU AWARE OF ANY PREVIOUS ENVIRONMENTAL INVESTIGATIONS PERFORMED AT THE PROPERTY? IF SO, PLEASE PROVIDE A COPY OF THE REPORT(S).
NO, ONLY PREVIOUS PHASE I
PER 2002 PHASE I REPORT
5. DO ANY WELLS, UNDERGROUND STORAGE TANKS, CLARIFIERS, OR HYDRAULIC LIFTS EXIST AT THE PROPERTY? ANY CHEMICAL USE? ANY HAZARDOUS DUMPING?
NO, TWO ABOVE GROUND STORAGE FOR EMERGENCY GENERATORS
6. ARE YOU AWARE OF ANY EXISTING OR HISTORICAL ENVIRONMENTAL HAZARDS AT THE PROPERTY?
SOME ASBESTOS
7. DO ANY ENVIRONMENTAL LIENS, ENGINEERING CONTROLS OR LAND USE RESTRICTIONS EXIST FOR THE PROPERTY?
NO
8. DO YOU BELIEVE THE LISTED SALE PRICE OF THE PROPERTY IS "REASONABLE" AND NOT NOTABLY DISCOUNTED DUE TO POTENTIAL ENVIRONMENTAL ISSUES?
NO

Please e-mail or fax your response to me just as soon as possible and no later than **January 31, 2007**. You may send it to tellegen@reynolds-group.com or by fax to (760)743-7704. If you have questions, please feel free in calling at (949)743-8242. Thanks very much!

THE REYNOLDS GROUP
a California corporation by:

Gwen Tellegen, P.E.

APPENDIX C

**SANBORN FIRE INSURANCE MAP SEARCH, CITY DIRECTORY
FINDINGS AND ENVIRONMENTAL LIEN SEARCH**

Certified Sanborn® Map Report



Sanborn® Library search results
Certification # C360-4679-A7E2

**Westfield Shopping Center
14006 Riverside Drive
Sherman Oaks, CA 91423**

Inquiry Number 2096148.3s

December 10, 2007



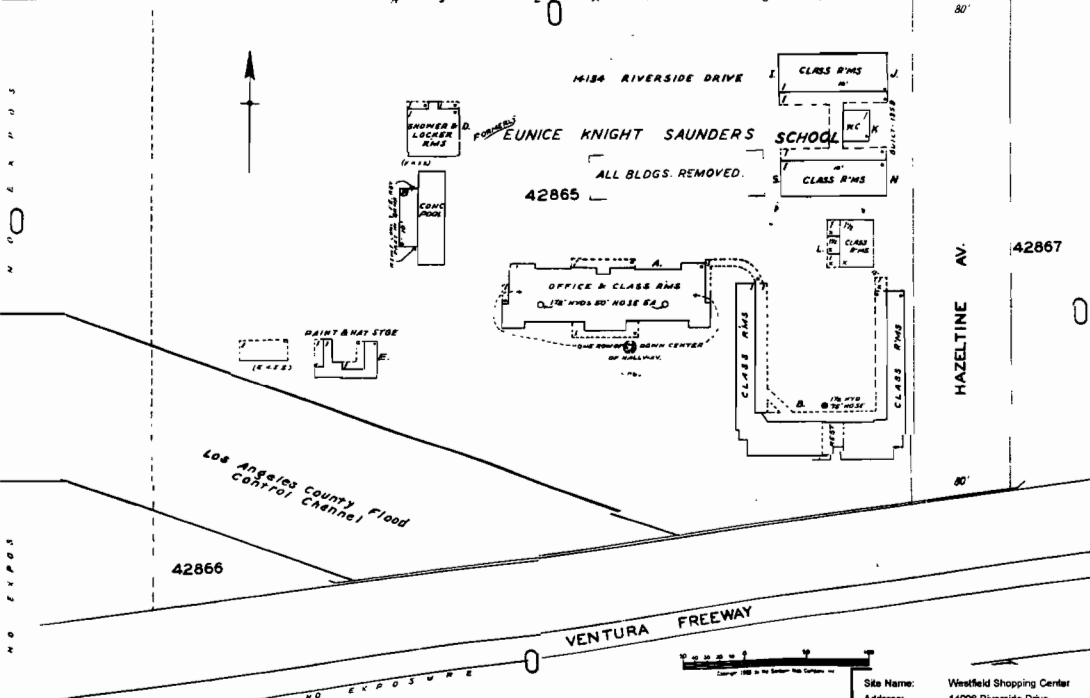
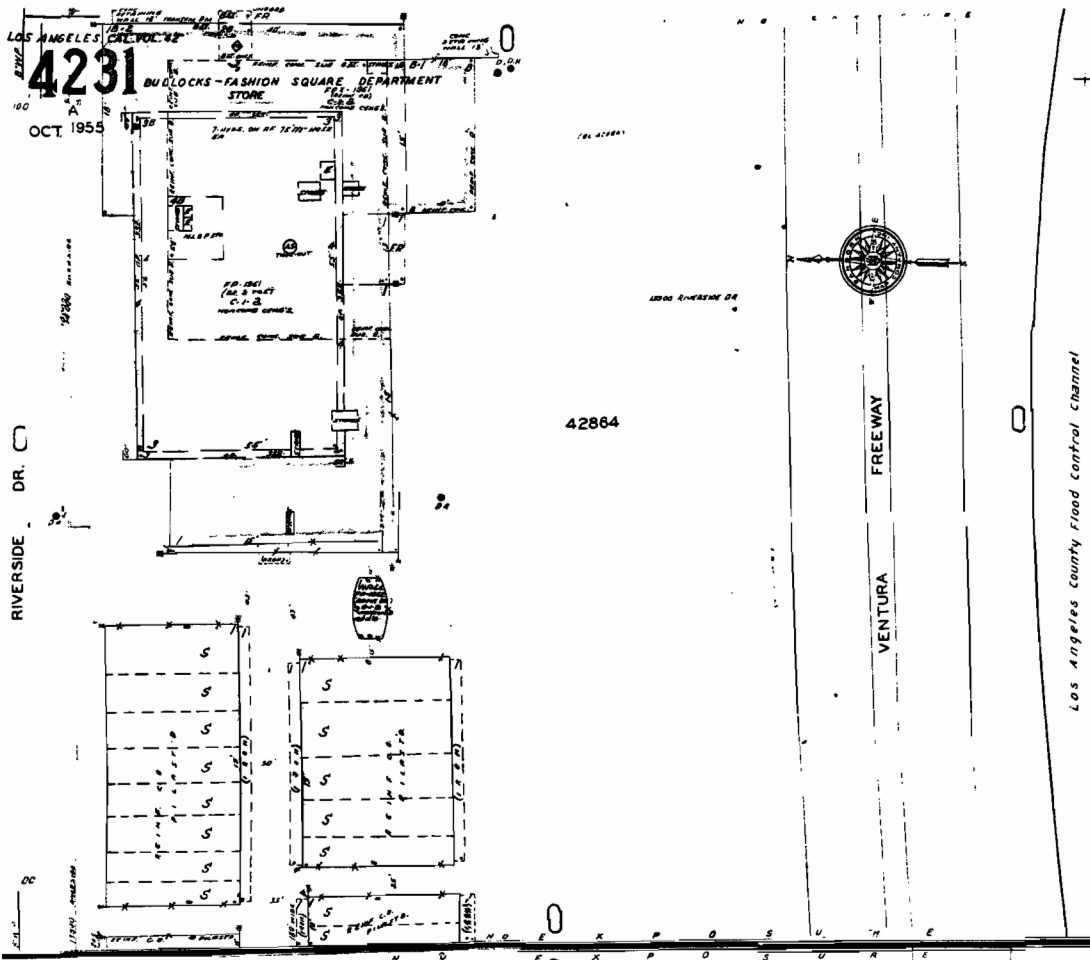
**EDR® Environmental
Data Resources Inc**

The Standard in Environmental Risk Information

440 Wheelers Farms Rd
Milford, Connecticut 06461

Nationwide Customer Service

Telephone: 1-800-352-0050
Fax: 1-800-231-6802
Internet: www.edrnet.com



The certified Sanborn Library search results in this report can be authenticated by visiting www.edrnet.com/sanborn and entering the certification number. Only Environmental Data Resources Inc. (EDR) is authorized to grant rights for commercial reproduction of maps by The Sanborn Library LLC, the copyright holder for the collection.

Certification # C360-4679-A7E2

Site Name: Westfield Shopping Center
 Address: 14006 Riverside Drive
 City, ST, ZIP: Sherman Oaks CA 91423
 Client: The Reynolds Group
 EDR Inquiry: 2096148.3a
 Order Date: 12/10/2007 9:39:07 AM
 Certification #: C360-4679-A7E2
 Copyright: 1999



Certified Sanborn® Map Report

12/10/07

Site Name:

Westfield Shopping Center
14006 Riverside Drive
Sherman Oaks, CA 91423

Client Name:

The Reynolds Group
520 West 1st Street
Tustin, CA 92780-0000

EDR Inquiry # 2096148.3s

Contact: Gwen Tellegen



The complete Sanborn Library collection has been searched by EDR, and fire insurance maps covering the target property location provided by The Reynolds Group were identified for the years listed below. The certified Sanborn Library search results in this report can be authenticated by visiting www.edrnet.com/sanborn and entering the certification number. Only Environmental Data Resources Inc. (EDR) is authorized to grant rights for commercial reproduction of maps by Sanborn Library LLC, the copyright holder for the collection.

Certified Sanborn Results:

Site Name: Westfield Shopping Center
Address: 14006 Riverside Drive
City, State, Zip: Sherman Oaks, CA 91423
Cross Street:
P.O. # TBD Gwen
Project: TBD Gwen
Certification # C360-4679-A7E2



Sanborn® Library search results
Certification # C360-4679-A7E2

Maps Identified - Number of maps indicated within "()"

1969 (1)
1966 (1)
1963 (1)
1960 (1)
1955 (1)

The Sanborn Library includes more than 1.2 million Sanborn fire insurance maps, which track historical property usage in approximately 12,000 American cities and towns. Collections searched:

- Library of Congress
- University Publications of America
- EDR Private Collection

Total Maps: 5

Limited Permission To Make Copies

The Reynolds Group (the client) is permitted to make up to THREE photocopies of this Sanborn Map transmittal and each fire insurance map accompanying this report solely for the limited use of its customer. No one other than the client is authorized to make copies. Upon request made directly to an EDR Account Executive, the client may be permitted to make a limited number of additional photocopies. This permission is conditioned upon compliance by the client, its customer and their agents with EDR's copyright policy; a copy of which is available upon request.

Disclaimer - Copyright and Trademark notice

This Report contains certain information obtained from a variety of public and other sources reasonably available to Environmental Data Resources, Inc. It cannot be concluded from this Report that coverage information for the target and surrounding properties does not exist from other sources. NO WARRANTY EXPRESSED OR IMPLIED, IS MADE WHATSOEVER IN CONNECTION WITH THIS REPORT. ENVIRONMENTAL DATA RESOURCES, INC. SPECIFICALLY DISCLAIMS THE MAKING OF ANY SUCH WARRANTIES, INCLUDING WITHOUT LIMITATION, MERCHANTABILITY OR FITNESS FOR A PARTICULAR USE OR PURPOSE. ALL RISK IS ASSUMED BY THE USER. IN NO EVENT SHALL ENVIRONMENTAL DATA RESOURCES, INC. BE LIABLE TO ANYONE, WHETHER ARISING OUT OF ERRORS OR OMISSIONS, NEGLIGENCE, ACCIDENT OR ANY OTHER CAUSE, FOR ANY LOSS OF DAMAGE, INCLUDING, WITHOUT LIMITATION, SPECIAL, INCIDENTAL CONSEQUENTIAL, OR EXEMPLARY DAMAGES. ANY LIABILITY ON THE PART OF ENVIRONMENTAL DATA RESOURCES, INC. IS STRICTLY LIMITED TO A REFUND OF THE AMOUNT PAID FOR THIS REPORT. Purchaser accepts this Report "AS IS". Any analyses, estimates, ratings, environmental risk levels or risk codes provided in this Report are provided for illustrative purposes only, and are not intended to provide, nor should they be interpreted as providing any facts regarding, or prediction or forecast of, any environmental risk for any property. Only a Phase I Environmental Site Assessment performed by an environmental professional can provide information regarding the environmental risk for any property. Additionally, the information provided in this Report is not to be construed as legal advice.

Copyright 2007 by Environmental Data Resources, Inc. All rights reserved. Reproduction in any media or format, in whole or in part, of any report or map of Environmental Data Resources, Inc., or its affiliates, is prohibited without prior written permission.

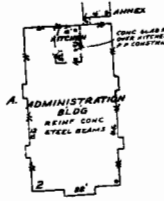
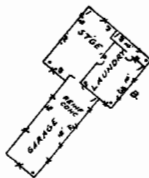
EDR and its logos (including Sanborn and Sanborn Map) are trademarks of Environmental Data Resources, Inc. or its affiliates. All other trademarks used herein are the property of their respective owners.

(P412285M)
LOS ANGELES, CAL VOL. 42

4231


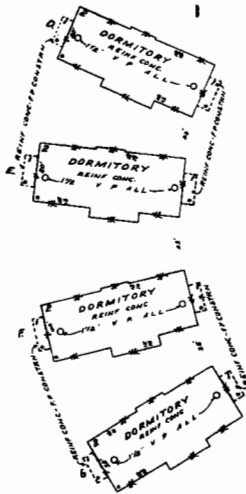
OCT. 1955

RIVERSIDE DR.



McKINLEY HOME FOR BOYS

BUILT 1921, 1922-1923
HEAT GAS RADS



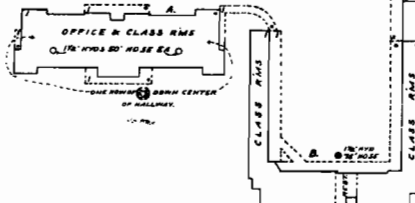
Los Angeles County Flood Control Channel

N O E X P O S U R E

N O E X P O S

1824 RIVERSIDE DRIVE

EUNICE KNIGHT SAUNDERS SCHOOL
PRIVATE NURSERY SCHOOL



HAZELTINE AV.

N O E X P O S

Los Angeles County Flood Control Channel

N O E X P O S U R E



Site Name: Westfield Shopping Center
Address: 14006 Riverside Drive
City, ST, ZIP: Sherman Oaks CA 91423
Client: The Reynolds Group
EDR Inquiry: 2096148.3a
Order Date: 12/10/2007 9:39:07 AM
Certification #: C360-4679-A7E2

Copyright: 1999

The certified Sanborn Library search results in this report can be authenticated by visiting www.edrmap.com and entering the certification number. Only Environmental Data Resources Inc. (EDR) is authorized to grant rights for commercial reproduction of maps by The Sanborn Library LLC, the copyright holder for the collection.

Certification # C360-4679-A7E2

Certification #



(PARTIAL) LOS ANGELES, CALIF. VOL. 48

4231

"A"
OCT. 1955

RIVERSIDE DR.

RIVERSIDE DR.

RIVERSIDE DR.

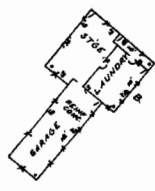
RIVERSIDE DR.

RIVERSIDE DR.

RIVERSIDE DR.

RIVERSIDE DR.

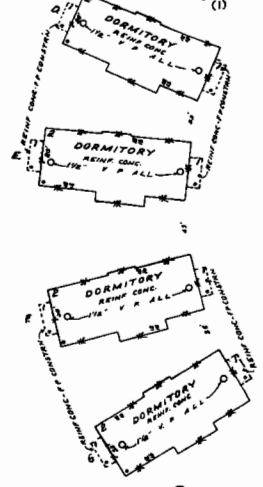
RIVERSIDE DR.



MEKINLEY HOME FOR BOYS

BUILT 1921-1922-1923
NEAR 643 RADS.

42864



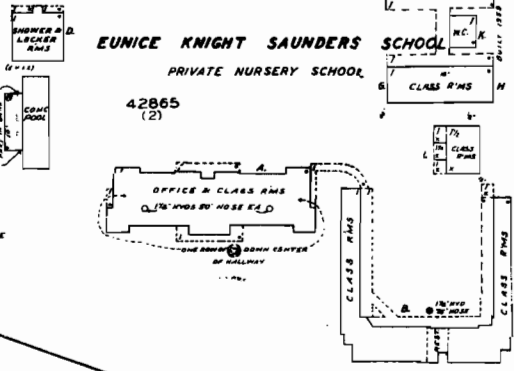
VENTURA
FREEWAY

Los Angeles County Flood Control Channel

1514 RIVERSIDE DRIVE

EUNICE KNIGHT SAUNDERS SCHOOL
PRIVATE NURSERY SCHOOL

42865
(2)



HAZELTINE AV.

42867

Los Angeles County Flood Control Channel

42866

VENTURA
FREEWAY



Site Name: Westfield Shopping Center
Address: 14006 Riverside Drive
City, ST, ZIP: Sherman Oaks CA 91423
Client: The Reynolds Group
EDR Inquiry: 2086148.3a
Order Date: 12/10/2007 9:39:07 AM
Certification #: C360-4679-A7E2

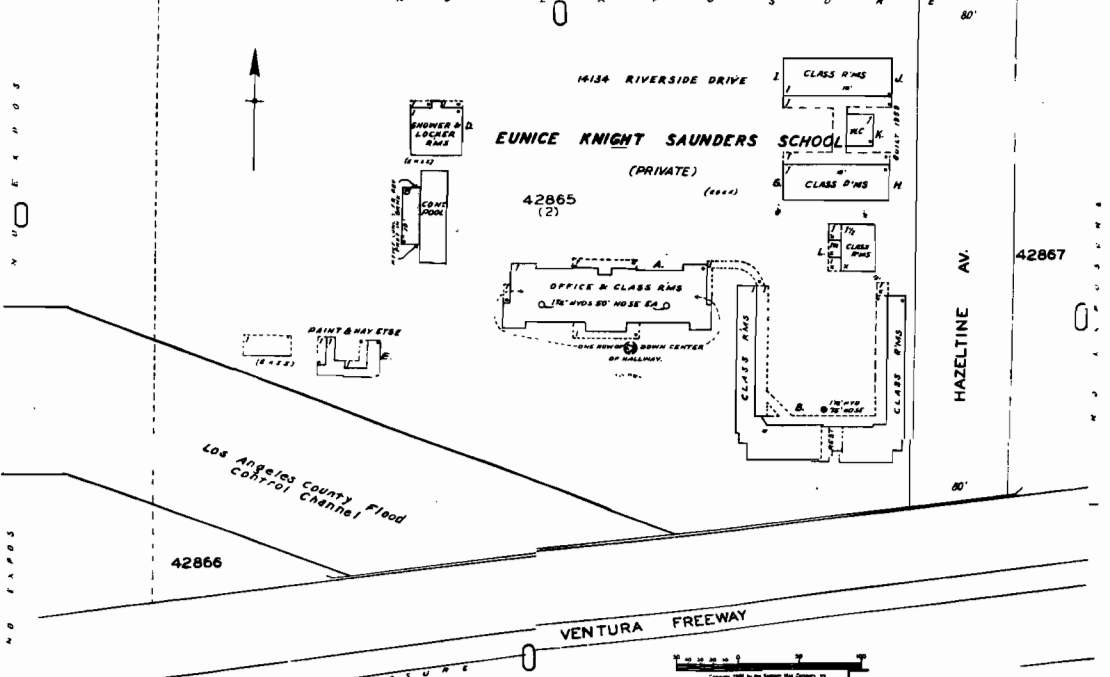
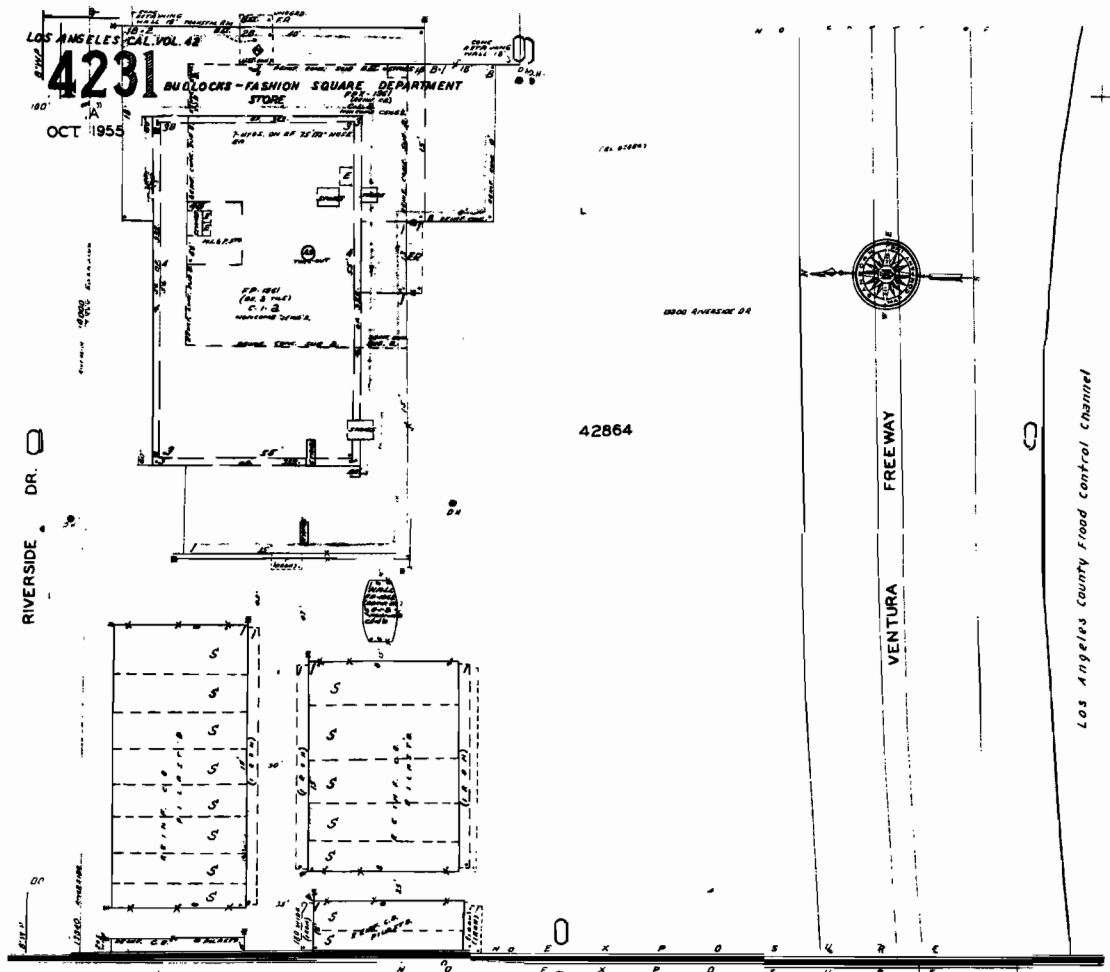
Copyright: 1990

The certified Sanborn Library search results in this report can be authenticated by visiting www.edrnet.com/sanborn and entering the certification number. Only Environmental Data Resources Inc. (EDR) is authorized to grant rights for commercial reproduction of maps by The Sanborn Library LLC, the copyright holder for the collection.

Certification # C360-4679-A7E2

Certification #



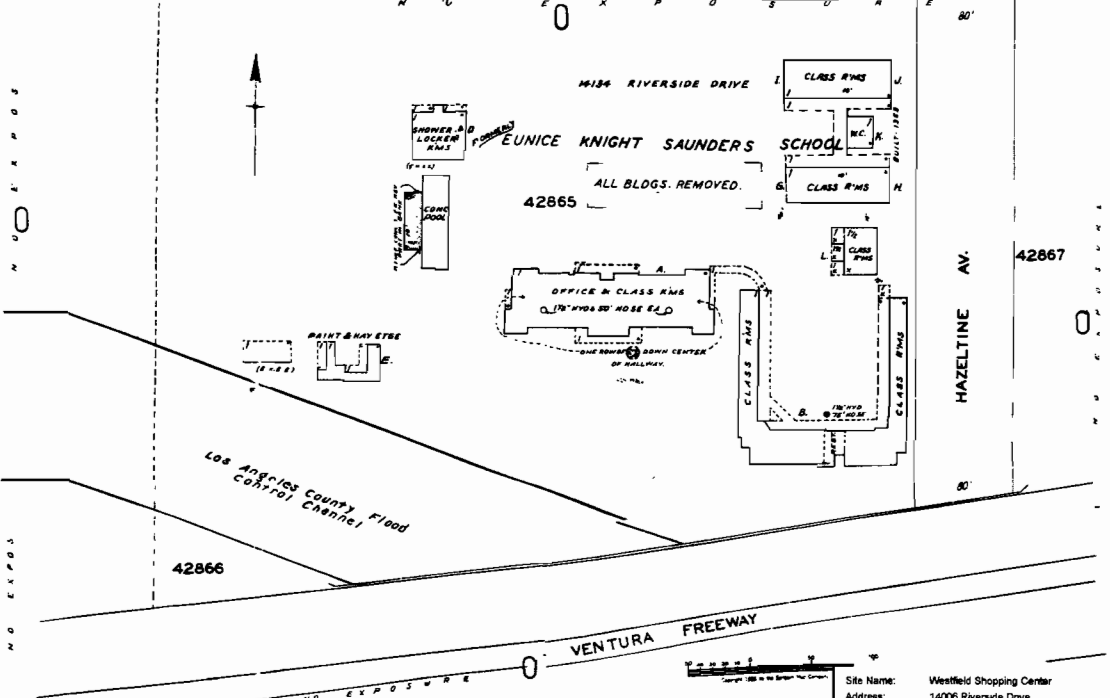
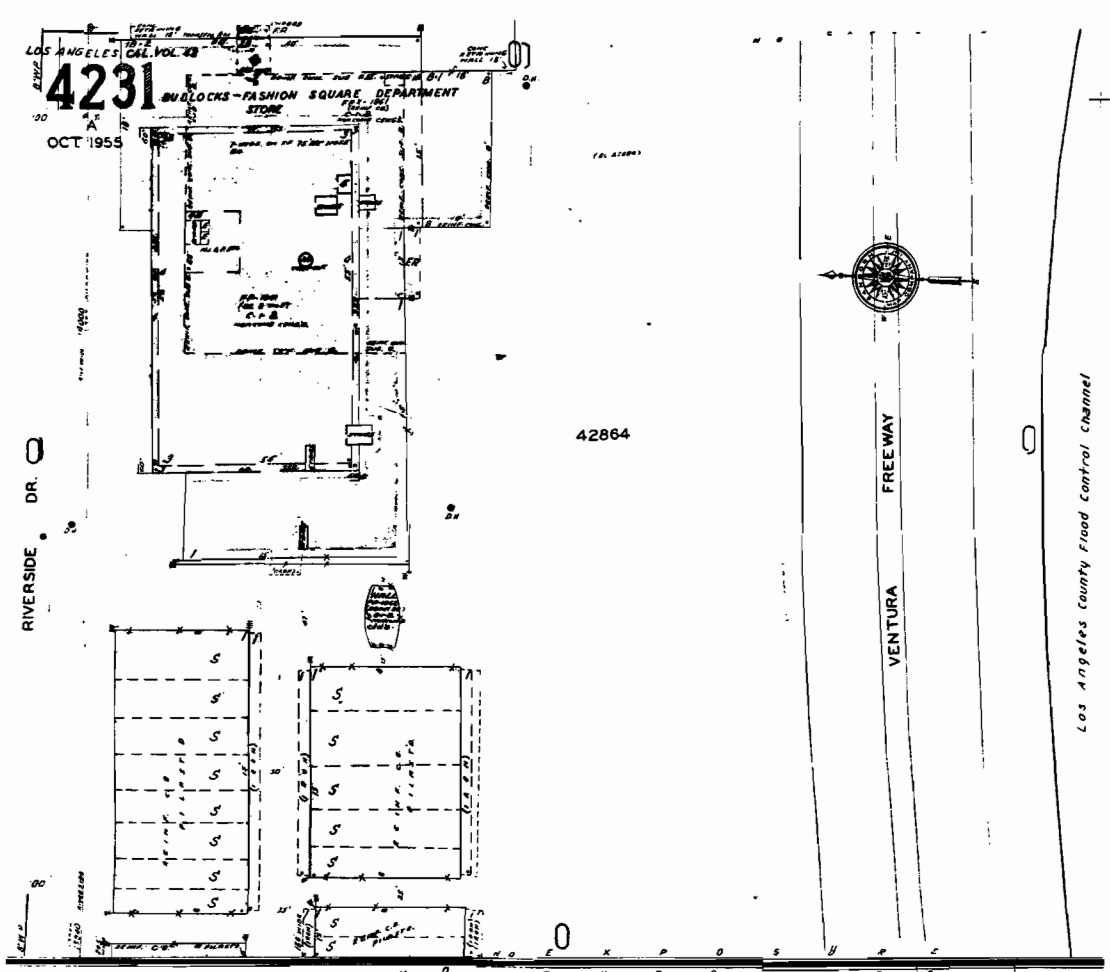


The certified Sanborn Library search results in this report can be authenticated by visiting www.sanborn.com/sanborn and entering the certification number. Only Environmental Data Resources Inc. (EDR) is authorized to grant rights for commercial reproduction of maps by The Sanborn Library LLC, the copyright holder for the collection.

Certification # C360-4679-A7E2

Site Name: Westfield Shopping Center
 Address: 14008 Riverside Drive
 City, ST, ZIP: Sherman Oaks CA 91423
 Client: The Reynolds Group
 EDR Inquiry: 2095146.3e
 Order Date: 12/10/2007 9:39:07 AM
 Certification #: C360-4679-A7E2
 Copyright: 1963



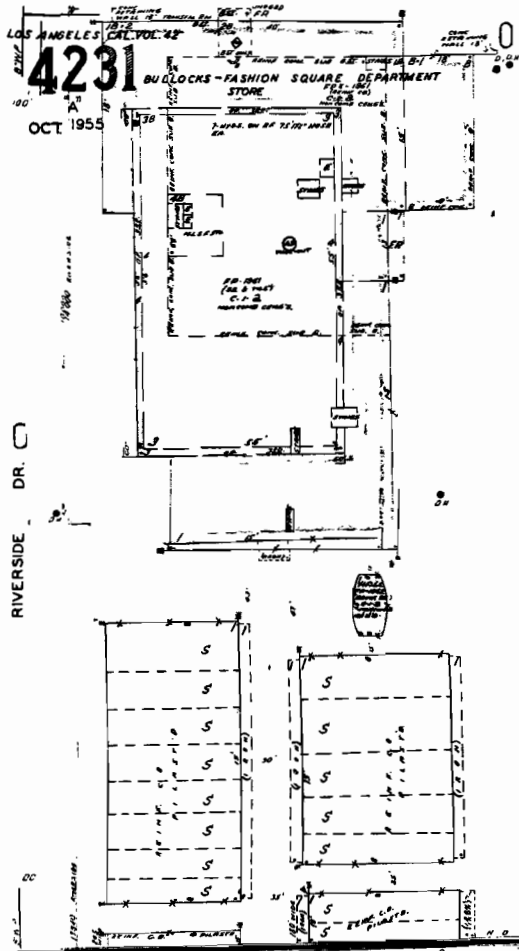


Site Name: Westfield Shopping Center
 Address: 14006 Riverside Drive
 City, ST, ZIP: Sherman Oaks CA 91423
 Client: The Reynolds Group
 EDR Inquiry: 2096148.3a
 Order Date: 12/10/2007 8:38:07 AM
 Certification #: C360-4679-A7E2
 Copyright: 1966

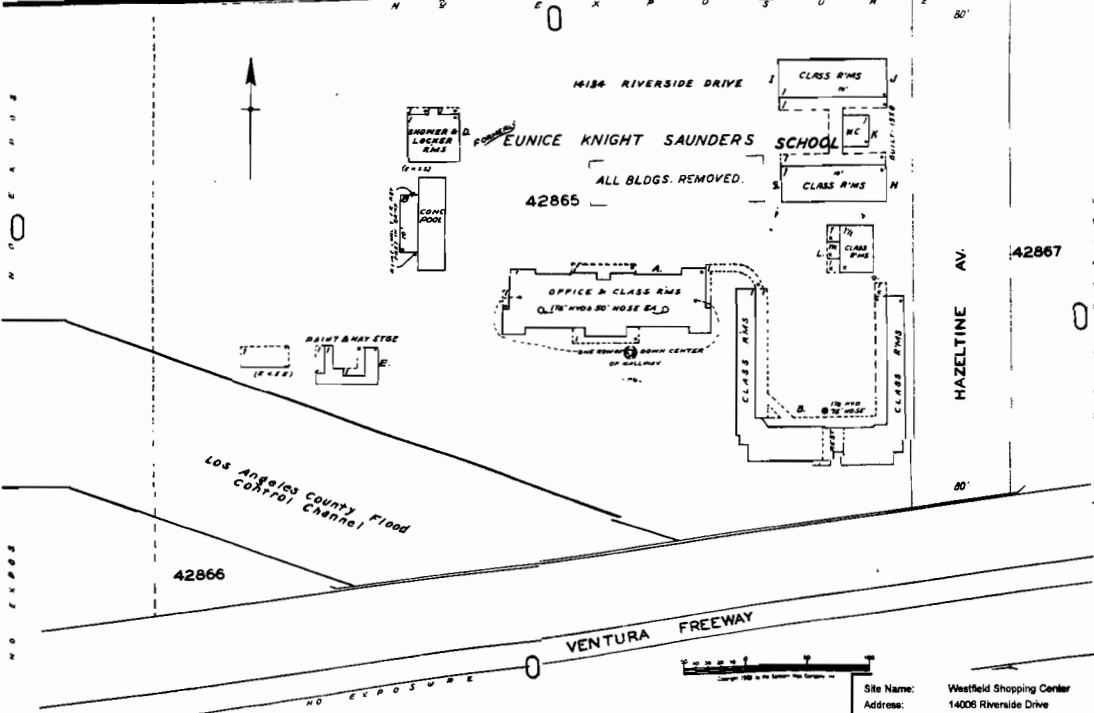


The certified Sanborn Library search results in this report can be authenticated by visiting www.edrnet.com/sanborn and entering the certification number. Only Environmental Data Resources Inc. (EDR) is authorized to grant rights for commercial reproduction of maps by The Sanborn Library LLC, the copyright holder for the collection.

Certification # C360-4679-A7E2



42864



42866

Site Name: Westfield Shopping Center
 Address: 14006 Riverside Drive
 City, ST, ZIP: Sherman Oaks CA 91423
 Client: The Reynolds Group
 EDR Inquiry: 2066148.3s
 Order Date: 12/10/2007 9:38:07 AM
 Certification #: C360-4679-A7E2
 Copyright: 1999



The certified Sanborn Library search results in this report can be authenticated by visiting www.edrnet.com/sanborn and entering the certification number. Only Environmental Data Resources Inc. (EDR) is authorized to grant rights for commercial reproduction of maps by The Sanborn Library LLC, the copyright holder for the collection.

Certification # C360-4679-A7E2



EDR® Environmental
Data Resources Inc

The EDR-City Directory
Abstract

Westfield Shopping Center
14006 Riverside Drive
Sherman Oaks, CA 91423

Inquiry Number: 2096148.6

Friday, December 07, 2007

**The Standard in
Environmental Risk
Information**

440 Wheelers Farms Road
Milford, Connecticut 06461

Nationwide Customer Service

Telephone: 1-800-352-0050
Fax: 1-800-231-6802
Internet: www.edrnet.com

EDR City Directory Abstract

Environmental Data Resources, Inc.'s (EDR) City Directory Abstract is a screening report designed to assist environmental professionals in evaluating potential liability on a target property resulting from past activities. EDR's City Directory Abstract includes a search and abstract of available city directory data. For each address, the directory lists the name of the corresponding occupant at five year intervals.

Thank you for your business.

Please contact EDR at 1-800-352-0050
with any questions or comments.

Disclaimer - Copyright and Trademark Notice

This Report contains certain information obtained from a variety of public and other sources reasonably available to Environmental Data Resources, Inc. It cannot be concluded from this Report that coverage information for the target and surrounding properties does not exist from other sources. **NO WARRANTY EXPRESSED OR IMPLIED, IS MADE WHATSOEVER IN CONNECTION WITH THIS REPORT. ENVIRONMENTAL DATA RESOURCES, INC. SPECIFICALLY DISCLAIMS THE MAKING OF ANY SUCH WARRANTIES, INCLUDING WITHOUT LIMITATION, MERCHANTABILITY OR FITNESS FOR A PARTICULAR USE OR PURPOSE. ALL RISK IS ASSUMED BY THE USER. IN NO EVENT SHALL ENVIRONMENTAL DATA RESOURCES, INC. BE LIABLE TO ANYONE, WHETHER ARISING OUT OF ERRORS OR OMISSIONS, NEGLIGENCE, ACCIDENT OR ANY OTHER CAUSE, FOR ANY LOSS OR DAMAGE, INCLUDING, WITHOUT LIMITATION, SPECIAL, INCIDENTAL, CONSEQUENTIAL, OR EXEMPLARY DAMAGES. ANY LIABILITY ON THE PART OF ENVIRONMENTAL DATA RESOURCES, INC. IS STRICTLY LIMITED TO A REFUND OF THE AMOUNT PAID FOR THIS REPORT.** Purchaser accepts this Report "AS IS". Any analyses, estimates, ratings, environmental risk levels or risk codes provided in this Report are provided for illustrative purposes only, and are not intended to provide, nor should they be interpreted as providing any facts regarding, or prediction or forecast of, any environmental risk for any property. Only a Phase I Environmental Site Assessment performed by an environmental professional can provide information regarding the environmental risk for any property. Additionally, the information provided in this Report is not to be construed as legal advice.

Copyright 2007 by Environmental Data Resources, Inc. All rights reserved. Reproduction in any media or format, in whole or in part, of any report or map of Environmental Data Resources, Inc. or its affiliates is prohibited without prior written permission.

EDR and its logos (including Sanborn and Sanborn Map) are trademarks of Environmental Data Resources, Inc. or its affiliates. All other trademarks used herein are the property of their respective owners.

SUMMARY

- ***City Directories:***

Business directories including city, cross reference and telephone directories were reviewed, if available, at approximately five year intervals for the years spanning 1920 through 2006. (These years are not necessarily inclusive.) A summary of the information obtained is provided in the text of this report.

This report compiles information by geocoding the subject properties (that is, plotting the latitude and longitude for such subject properties and obtaining data concerning properties within 1/8th of a mile of the subject properties). There is no warranty or guarantee that geocoding will report or list all properties within the specified radius of the subject properties and any such warranty or guarantee is expressly disclaimed. Accordingly, some properties within the aforementioned radius and the information concerning those properties may not be referenced in this report.

Date EDR Searched Historical Sources: December 7, 2007

Target Property:
14006 Riverside Drive
Sherman Oaks, CA 91423

| <u>Year</u> | <u>Uses</u> | <u>Source</u> |
|-------------|---------------------------------------|--|
| 1920 | Address Not Listed in Research Source | Los Angeles Directory Co. |
| 1921 | Address Not Listed in Research Source | Los Angeles Directory Co. |
| 1923 | Address Not Listed in Research Source | Los Angeles Directory Co. |
| 1924 | Address Not Listed in Research Source | Los Angeles Directory Co. |
| 1925 | Address Not Listed in Research Source | Los Angeles Directory Co. |
| 1926 | Address Not Listed in Research Source | Los Angeles Directory Co. |
| 1927 | Address Not Listed in Research Source | Kaasen Directory Company Publishers |
| 1928 | Address Not Listed in Research Source | Los Angeles Directory Co. |
| 1929 | Address Not Listed in Research Source | Los Angeles Directory Co. |
| 1930 | Address Not Listed in Research Source | Los Angeles Directory Co. |
| 1931 | Address Not Listed in Research Source | Los Angeles Directory Company Publishers |
| 1932 | Address Not Listed in Research Source | Los Angeles Directory Co. |
| 1933 | Address Not Listed in Research Source | Los Angeles Directory Co. |
| 1934 | Address Not Listed in Research Source | Los Angeles Directory Co. |
| 1935 | Address Not Listed in Research Source | Los Angeles Directory Co. |
| 1936 | Address Not Listed in Research Source | Los Angeles Directory Co. |

| <u>Year</u> | <u>Uses</u> | <u>Source</u> |
|-------------|---------------------------------------|--|
| 1937 | Address Not Listed in Research Source | Los Angeles Directory Co. |
| 1938 | Address Not Listed in Research Source | Los Angeles Directory Company Publishers |
| 1939 | Address Not Listed in Research Source | Los Angeles Directory Co. |
| 1940 | Address Not Listed in Research Source | Los Angeles Directory Co. |
| 1942 | Address Not Listed in Research Source | Los Angeles Directory Co. |
| 1944 | Address Not Listed in Research Source | R. L. Polk & Co. |
| 1945 | Address Not Listed in Research Source | R. L. Polk & Co. |
| 1946 | Address Not Listed in Research Source | Los Angeles Directory Co. |
| 1947 | Address Not Listed in Research Source | Pacific Directory Co. |
| 1948 | Address Not Listed in Research Source | Los Angeles Directory Co. |
| 1949 | Address Not Listed in Research Source | Los Angeles Directory Co. |
| 1950 | Address Not Listed in Research Source | Pacific Telephone |
| 1951 | Address Not Listed in Research Source | Los Angeles Directory Co Publishers |
| 1952 | Address Not Listed in Research Source | Los Angeles Directory Co. |
| 1954 | Address Not Listed in Research Source | R. L. Polk & Co. |
| 1955 | Address Not Listed in Research Source | R. L. Polk & Co. |
| 1956 | Address Not Listed in Research Source | Pacific Telephone |
| 1957 | Address Not Listed in Research Source | Pacific Telephone |
| 1958 | Address Not Listed in Research Source | Pacific Telephone |
| 1960 | Address Not Listed in Research Source | Pacific Telephone |

| <u>Year</u> | <u>Uses</u> | <u>Source</u> |
|-------------|---|---------------------------|
| 1961 | Address Not Listed in Research Source | Luskey Brothers & Co |
| 1962 | Address Not Listed in Research Source | Pacific Telephone |
| 1963 | Address Not Listed in Research Source | Pacific Telephone |
| 1964 | Address Not Listed in Research Source | Pacific Telephone |
| 1965 | Address Not Listed in Research Source | GTE |
| 1966 | Address Not Listed in Research Source | Pacific Telephone |
| 1967 | Address Not Listed in Research Source | R. L. Polk & Co. |
| 1969 | Address Not Listed in Research Source | Pacific Telephone |
| 1970 | Address Not Listed in Research Source | R. L. Polk & Co. |
| 1971 | Address Not Listed in Research Source | B&G Publications |
| 1972 | Address Not Listed in Research Source | R. L. Polk & Co. |
| 1975 | Address Not Listed in Research Source | Pacific Telephone |
| 1976 | Address Not Listed in Research Source | R.L. Polk & co Publishers |
| 1980 | Address Not Listed in Research Source | Pacific Telephone |
| 1981 | Address Not Listed in Research Source | Pacific Telephone |
| 1985 | **RIVERSIDE DR** ADEPT RESEARCH (14006) ADER D (14006) ADER HOWARD (14006) TATIANAS INTERIOR MOTIVES (14006) | Pacific Bell |
| 1986 | Address Not Listed in Research Source | Pacific Bell |
| 1990 | **RIVERSIDE DR** SHERMAN OAKS FASHION SQUARE SHERMAN OAKS (14006) | Pacific Bell |
| 1991 | **RIVERSIDE DR** | Pacific Bell |

Year Uses

Source

1991 (continued)

A PEA IN THE POD MATERNITY REDEFINED (14006)
A PEELING WAEPAPRREML (14006)
A PERFECT PEST CONTROL (14006)
A PERFECT PEST CONTROL CO INC (14006)
ACCESSORY LADY (14006)
ADEPT RESEARCH (14006)
ADMINISTRATIVE OFFICE (14006)
AEROPOSTALE (14006)
AEROPOSTALE TOPANGA PLAZA SHOPPING CENTER C PH
(14006)
AEROSCOPIIC ENGINEERS INC LA (14006)
AMYS HALLMARK (14006)
ANN TAYLORWOMENSAPPRD (14006)
ARTISTIC WEAR (14006)
BACHRACH CLOTHING (14006)
BEBE (14006)
BEBE EN VOGUE IL N BRAND BL GIN (14006)
BEN FRANKLIN ELECTRIC (14006)
BENETTON (14006)
BERNINI (14006)
BOMBAY COMPANY THE (14006)
BRANCH OFFICE (14006)
BRENTANOS (14006)
BROOKS SHOES FOR KIDS (14006)
COFFE E BE AN& TE LE L AF THE (14006)
CACHE (14006)
CALIFORNIA CRISP (14006)
CARITON HAIR INTERNATIONAL INC (14006)
CARITON J GHIS (14006)
CASTLEBY (14006)
CASUAL CORNER (14006)
CELIO LE BEAU TEMPS INC (14006)
CHAYO HAIR SALON (14006)
CIGNAIWOMLYENSAPPAREL (14006)
CITY FREEHOLDS LISA INC (14006)
CITY GIRL ESCORTS (14006)
CLAIRES BOUTIQUE (14006)
COPELANDS SPORTS (14006)
COPELCO LEASING CORP MEDCL EQPT LEASNG (14006)
DE JAGER CONSTRUCTION INC (14006)
DEJAUN JEWELERS (14006)
DEVON BECKE (14006)
DI MATTIAS PIZZA & PASTA CAFE (14006)

Year Uses

Source

1991 (continued)

EDDIE BAUER INC (14006)
ERIKS SHOE STORE (14006)
ERIKSEN DARRELL (14006)
ESPRIT (14006)
ETCETERA FASHION ACCESSORIES (14006)
EXPANDING WALL THE (14006)
EXPRESS INC (14006)
FAS HION S QUARE (14006)
FASHION SQUARE DELI (14006)
FASHION SQUARE SHERMAN OAKS (14006)
FIRSTLSSUE (14006)
FLORSHEIM SHOE SHOPS (14006)
FRENCH & CAJUN CAFE (14006)
FROM GLENDALE TELEPHONES CALL (14006)
FROM LA CRESCENTA TELEPHONES CALL (14006)
FUTURE TRONICS INC (14006)
GHQFOR MEN (14006)
GABYS JEWELRY (14006)
GABYS PLUMBING (14006)
GACH DOROTHY LMFCC (14006)
GODIVA CHOCOLATIER INC (14006)
GUESS FACTORY OUTLET (14006)
GYMBOREE STORE (14006)
HAN N AH A DIVIS ION OF FAS HION BAR (14006)
HANNAH AL (14006)
HANNAH CONSTRUCTION CO (14006)
HOFFRTZ FOR CUTLERY (14006)
HOLD EVERYTHING (14006)
HOWARD & PHILS WESTERN WEAR (14006)
IWISH (14006)
IMAGINARIUM (14006)
IMAGINARY CONCEPTS LTD (14006)
JACKS CLASSIC HAMBURGERS (14006)
JOHNSTON & MURPHY SHOP (14006)
JOHNSTON O (14006)
K FINE ART (14006)
K HONG CONSTRUCTIDN CO (14006)
K JACK ENGINEERING CO INC (14006)
LADY FOOTLOCKER (14006)
LEATHER LAND (14006)
LECHTERS HOUSEWARES (14006)
LEEDS SHOE STORES (14006)
LILLIE RUBIN (14006)

Year Uses

Source

1991 (continued)

LIMITED THE (14006)
LIMITED THE SHERMAN OAKS GALLERIA SH OKS (14006)
LIMITED TOO THE (14006)
MARTIN LAWRENCE GALLERIES (14006)
NANCEE G (14006)
NATURAL WONDERS (14006)
NINE WEST (14006)
PAC SUNWEAR OF CALIF (14006)
PACIFIC EYES & TS (14006)
PANDA EXPRESS (14006)
PARADISE BAKERY (14006)
PEA IN THE POD MATERNITY REDEFINED (14006)
PEABODY MD (14006)
PEABODY BRENT BARDEN (14006)
PEABODY K O (14006)
PIGEONS (14006)
PIGGOTT CHARLOTTE (14006)
POLACHECKS JEWELERS (14006)
POLACHEK B (14006)
POLACHEK DAVID SEPULVEDA (14006)
POLACHEK P (14006)
PORTER MCTEOD INC CONSTRUCTION SERVICES (14006)
PORTER MELISSA (14006)
PRESTIGIO (14006)
PRESTINE ENTERTAINMENT (14006)
RICHTERS MUSIC BOXES (14006)
RICHTERTAL DONNA & RONA (14006)
RICHVALSZKY JAMES (14006)
RICHWAY S (14006)
RICHWAYS TRADE INTEMATI INC NOR (14006)
ROCKS (14006)
ROYAL PHOTO STUDIO (14006)
SATURDAYS WORLD INC (14006)
SEBASTIANO (14006)
SEBASTIANS FINE SILK FLORALS (14006)
SEES CANDY SHOPS (14006)
SEESE HOWARD N (14006)
SEESE RONALD (14006)
SEESE S (14006)
SEESSEE TOM & LIEN TUJ (14006)
SHERMAN OAKS (14006)
SHERMAN OAKS (14006)

Year Uses

Source

1991 (continued)

SHERMAN OAKS FASHION SQUARE ADMINISTRATIVE OFFICE
(14006)
SHERMAN OAKS FASHION SQUARE OFFICE (14006)
SHOE DOCTOR (14006)
SILVANO FASHION FOOTWEAR (14006)
SIMPLY STERLING (14006)
SOCKS DU JOUR (14006)
SPLENDIFEROUS (14006)
SPLETZER BOB (14006)
STORES (14006)
STREAMERS (14006)
SUFLSHINE BEAUTY SUPPLY (14006)
SUNSHINE BEAUTY SUPPLY TOPANGA PLAZA CPK (14006)
TAMARAS (14006)
TAMARAS WOMEON WEAMG APPRD NORTHRIDGE FASHION
CENTER NOR.349 (14006)
TEES (14006)
TEFFETELLER E E (14006)
THINGS REMEMBERED (14006)
THINGS REMEMBERED TOPANGA PTAZA SHOPPING CENTER
CPK .3407586 (14006)
THIS END UP FURNITURE CO (14006)
TIE RACK (14006)
TOPANGA PLAZA CPK P (14006)
WIKIDAL ERNEST (14006)
WIKL WIKI FOOD NC (14006)
WILLIAMS SONOMA INC (14006)
WILLIAMS SONYA (14006)
CITHRS (14006)
FROMTOS ANGELES TELEPHONES CAF (14006)

1995 ****RIVERSIDE DR****

Pacific Bell Telephone

A PEA IN THE POD MATERNITY REDEFINED (14006)
ADEPT RESEARCH (14006)
AEROPOSTALE (14006)
AMYS HALLMARK (14006)
ANN TAYLOR WOMENS APPRI (14006)
ARST ALVIN J (14006)
ARTISTIC WEAR (14006)
AUDREY JONES (14006)
BARE CORP (14006)
BARE ESSENTUALS (14006)
BARE ESSENTUALS BARE ESSENTUALS (14006)
BEBE (14006)
BELL COTTAGE (14006)

Year Uses

Source

1995 (continued)

BEN BRIDGE JEWELER (14006)
BENETTON (14006)
BOMBAY COMPANY THE (14006)
BROOKS SHOES FOR KIDS (14006)
BROOKS SHOES FOR KIDS (14006)
BROOKSTONE CO (14006)
BRUMELLE INC (14006)
BWARLES EMPORIUM (14006)
CACHE (14006)
CALIFORNIA CRISP (14006)
CARIMAR (14006)
CARLTON HAIR INTERNATIONAL INC (14006)
CASUAL CORNER (14006)
CIGNAL WOMENS APPAREL (14006)
CITY FREHOLDS USA INC (14006)
CLAIRES BOUTIQUES (14006)
COPELAND VAN K (14006)
DE VORE S Y CLTHRS (14006)
DEJAUN JEWELERS (14006)
DEVON BECKE (14006)
EDDIE BAUER INC (14006)
ERIKS SHOE STORE (14006)
EXPRESS HEATING & COOLING (14006)
EXPRESS INC (14006)
FASHION SQUARE SHERMAN OAKS (14006)
FASHION SQUARE DELI (14006)
FIRST INVESTORS TRUST (14006)
FREDERICKS OF HOLLYWOOD (14006)
FUN FACES FOTO GIFTS (14006)
G N C (14006)
GABYS JEWELRY (14006)
GAP KIDS (14006)
GENL NUTRITION CENTER (14006)
GLENDALE (14006)
GODIVA CHOCOLATIER INC (14006)
GOURMET PASTA CO IT THE (14006)
GUEE J ALFRED (14006)
GUESS (14006)
HOLD E VE RYTHIN G (14006)
HOWARD & PHILSWESTERNWEAR (14006)
HANNAH A DIVISION OF FASHION BAR (14006)
HOME SHOP (14006)
I COPELANDS SPORTS (14006)

Year Uses

Source

1995 (continued)

I STRUCTURE (14006)
IMAGINARIUM (14006)
J FIRST ISSUE (14006)
JACKS CLASSIC HAMBURGERS (14006)
JESSICA MC CLINTOCK BOUTIQUE (14006)
KITS CAMERAS (14006)
LADY FOOTLOCKER (14006)
LANE BRYANT (14006)
LECHTERS HOUSEWARES (14006)
LILLIE RUBIN (14006)
LIMITED THE (14006)
LIMITED TOO THE (14006)
MILLER & ASSOCIATES INC (14006)
MISSION RENAISSANCE ART CLASSES (14006)
NANCEE G (14006)
NINE WEST (14006)
NUT KETTLE THE (14006)
PAC SUNWEAR OF CALIF (14006)
PACIFIC EYES & TS (14006)
PANDA EXPRESS (14006)
PARADIS WILLIAM C (14006)
PASTILLE INC (14006)
PEA IN THE POD MATERNITY REDEFINED (14006)
POTTERY BARN (14006)
PRESTIGIO (14006)
RED EARTH BODY CARE INC (14006)
RICHTERS MUSIC BOXES (14006)
ROCKS (14006)
S (14006)
SATURDAYS WORLD INC (14006)
SHERMAN OAKS (14006)
SHERMAN OAKS FASHION SQUARE (14006)
SHERMAN OAKS FASHION SQUARE (14006)
SHERMAN OAKS FASHION SQUARE ADMINISTRATIVE OFFICE
(14006)
SHOE DOCTOR (14006)
SILVANO FASHION FOOTWEAR (14006)
SIMPLY STERLING (14006)
STRUCTURAL MATERIALS CO (14006)
STRUCTURAL MATERIALS CO (14006)
SUNSHINE BEAUTY SUPPLY (14006)
SY DEVORE (14006)
THINGS REMEMBERED (14006)

| <u>Year</u> | <u>Uses</u> | <u>Source</u> |
|-------------|--|------------------------|
| 1995 | (continued) | |
| | THIS END UP FURNITURE CO (14006) | |
| | TIC TIME OF SHERMAN OAKS (14006) | |
| | TIE RACK (14006) | |
| | VICTORIA JEWELERS (14006) | |
| | VICTORIAS SECRET (14006) | |
| | WILLIAMS S ON OMA IN C (14006) | |
| | WET SEAL THE (14006) | |
| | WIGS TODAY (14006) | |
| | WIKI WIKI FOOD INC (14006) | |
| | I PARADISE BAKERY (14006) | |
| | I STRUCTURE EXPRESS (14006) | |
| | DEVORE SY CLTHRS SHERMAN OAKS (14006) | |
| 1996 | Address Not Listed in Research Source | GTE |
| 1999 | Address Not Listed in Research Source | Haines Company |
| 2000 | Address Not Listed in Research Source | Pacific Bell Telephone |
| 2001 | **RIVERSIDE DR** | Haines & Company, Inc. |
| | ABERCROMBIE&FITCH (14006) | |
| | ADEPTRESEARCH (14006) | |
| | ANNA BELLA (14006) | |
| | ANNTAYLOR (14006) | |
| | ARTCLASSESMISSION (14006) | |
| | ARTISTIC WEAR (14006) | |
| | ARTISTICWEAR (14006) | |
| | BALYS CLOTHING (14006) | |
| | BATH&BODYWORKS (14006) | |
| | BEAUTY ESSENTIALS (14006) | |
| | BELLCOTTAGE (14006) | |
| | BIG&TALL REPP LTD (14006) | |
| | BISOUBISOU (14006) | |
| | BLOOMING BUSINESS (14006) | |
| | BODYSHOP (14006) | |
| | BOOKSTORE BRIGHTON (14006) | |
| | BUILDERS INC JACQUELINEJARROT (14006) | |
| | BUSINESS A PEAIN THE POD (14006) | |
| | BUSINESS J&R GAMBRELL (14006) | |
| | CA CRISP (14006) | |
| | CALIFORNIA (14006) | |
| | CALIFORNIA INC FASHION SQRDELI (14006) | |
| | CARLSJR (14006) | |

Year Uses

Source

2001 (continued)

CASUAL CORNER (14006)
CENTER GEORGIOU (14006)
CENTERSERVICESINC (14006)
CHAYO HAIR SALON (14006)
CHRISTINA (14006)
CLASSES NAT 9 RALWONDERS A (14006)
CLE 00 CUCCIMARKET (14006)
CLOTHING HOLD EVERY (14006)
COFFEE BEAN&TE (14006)
COLLECTIBLES BROOKSSHOES FOR (14006)
DAVOUDZADEH CLAIRE'S BOUT 18 UES (14006)
DEJAUN JEWELERS (14006)
DISTRIBUTOR (14006)
DOCTORSOF (14006)
EUROPEAN ANTIQUE (14006)
EYEXAM 20080 F (14006)
FARMS&ORCHARDS CANDELABRA (14006)
FASHION S 9 UARE (14006)
FASHIONSQUARE (14006)
FLORIST FASHION S 9 UARE (14006)
FURNCOLLCTN EXPRESS INC (14006)
GALLERIES (14006)
GAME KEEPER THE (14006)
GAPKIDS (14006)
GAPTHE (14006)
GARDEN WORKS (14006)
GENERALNUTRITION (14006)
GEYORKIANLEO (14006)
GIFTS FSHN SOR ENZOANGIOLINI (14006)
GREAT (14006)
GROUP INC CATHYJEAN (14006)
GYMBOREESTORE (14006)
HA 6 R 9 MAKEOVER (14006)
HALLMARK (14006)
HANA FOODS INC (14006)
HEPBURNS RETAIL 819 986 001 S (14006)
HOMESHOP (14006)
HOUR PHOTO RIVERSIDE DR (14006)
HOUSEWARES LENS CRA (14006)
INC BEBE (14006)
INTERNATIONAL INC CAROLYN DENISE (14006)
ITS A BLOOMING (14006)
JOHNSON BETSEY (14006)

Year Uses

Source

2001 (continued)

| | | |
|------|--|------------------|
| | JUMPING DOG (14006) | |
| | KIDS BROOKSSHOES FOR (14006) | |
| | KIDS BROOKSTONECO (14006) | |
| | KIDSFOOTLOCKER (14006) | |
| | KITS CAMERAS ONE (14006) | |
| | LA SALSA (14006) | |
| | LADYFOOTLOCKER 818 720 B (14006) | |
| | LANEBRYANT B 187 M 9 25 S (14006) | |
| | LAVENDERS 818 7 M 4 316 I (14006) | |
| | LEAF THE COWBOYS&ANGELS (14006) | |
| | LECHTERS 818 08 M (14006) | |
| | LIMIT (14006) | |
| | LIMIT (14006) | |
| | MAISONDOP (14006) | |
| | MARTIN LAW (14006) | |
| | MASSISKABOB (14006) | |
| | METABOLIFE 81 7 BM 96 D I (14006) | |
| | MILLERS OUTPOST 818 A (14006) | |
| | MISSION RENSNC E ART (14006) | |
| | OPTOMETRY EDMUNDSUNIQUE (14006) | |
| | RESTAURANTS CARLTON HAIR (14006) | |
| | SHERMAN OAKS (14006) | |
| | SHERMAN OAKS FASHIONSQUARE (14006) | |
| | SHERMAN OAKS FOOTLOCKER (14006) | |
| | SHERMNOAKSFSHNSQ A BLOOMING (14006) | |
| | SKINAHAIR CARETHE BOMBAY COMPANY (14006) | |
| | STEAK&POTATOCO (14006) | |
| | STORE BANANA REPUBLIC (14006) | |
| | STORE BRENTANOS (14006) | |
| | SUPERSTORE ERIKSSHOE STORE (14006) | |
| | THE BOSE SHOWCASE (14006) | |
| | THE GUESSINC (14006) | |
| 2003 | Address Not Listed in Research Source | Haines & Company |
| 2004 | Address Not Listed in Research Source | Haines Company |
| 2006 | **RIVERSIDE DR** | Haines Company |
| | A BLOOMING (14006) | |
| | ACCESSORIES DIECASTWORLD (14006) | |
| | ALDO SHOES (14006) | |
| | AMER EAGLE (14006) | |
| | APPLE STORE (14006) | |

Year Uses

Source

2006 (continued)

ARDEN B (14006)
ASPECTBEAUTY (14006)
ASPECTBEAUTY (14006)
AVEDAKRIZA (14006)
B & M SILVER INC (14006)
BABYSTYLE (14006)
BANANA REPUBLIC (14006)
BATH & BODY (14006)
BEAUTY (14006)
BEAUTY WALKING CO THE (14006)
BLACK MARKET WIENERS (14006)
BLOOMING (14006)
BORDERS EXPRESS (14006)
BRIGHTON (14006)
BUSINESS ABERCROMBIE (14006)
BUSINESS BODYSHOPSKIN (14006)
BUSINESS J CREW (14006)
CARLTON HAIR (14006)
CAUF PAPYRUS (14006)
CHANNEL STORE DISNEY STORE THE (14006)
CHAYO HAIR SALON (14006)
CHICINTECN TY (14006)
CINNABON (14006)
CLAIRES BOUTIQUE (14006)
CLARKS SHOES (14006)
CLOTHING IR SABLOOMING (14006)
CO Z GALLERIE (14006)
COACH STORE THE (14006)
COLDWATER (14006)
COLLECTIBLES BROOKS SHOES (14006)
CONSULTANTS RAMPAGE (14006)
COOKIES NAARTJIE CUSTOM (14006)
CREATIVE PARIDISE (14006)
CREEK COMFYFEET (14006)
CREPEX PRESS (14006)
DALUIACESSORIES (14006)
DEAGUIAR FINE (14006)
DEJAUN JEWELERS (14006)
DELL INC (14006)
DENISE CAROLYN (14006)
DISCOVERY (14006)
DIVMNE (14006)
EATERY SEPHORA (14006)

Year Uses

Source

2006 (continued)

ENZOANGIUNI (14006)
ERIKS SHOE STORE (14006)
ESSENTIALS INC BEBE (14006)
EXCEPT (14006)
EXPRESS INC (14006)
FASHION ASSO SHOEDOCTOR (14006)
FASHION SQUARE (14006)
FEFFERMAN ROBERT (14006)
FITCH ADVENTURE INC (14006)
FLORIST FASHION SQUARE (14006)
FOR KIDS BROOKSTONE CO (14006)
FOR KIDS BROOKS SHOES (14006)
GALLERY STORE TALBOTS (14006)
GAP L ODS (14006)
GENERAL (14006)
GEVORKIAN LEO (14006)
GIANNI (14006)
GO WIRELESS INC (14006)
GREATSTEAK (14006)
GROUP INC CATHYJEAN (14006)
HAIR CARE THE BOMBAY (14006)
HANDBAGS KIPUNG (14006)
HANDBAGS WILLIAMS SONOMA (14006)
HARDWARE RITZCAMERAONE (14006)
HARRIS BARBARA (14006)
HEPBURNS RETAIL (14006)
HOUR PHOTO RMATM (14006)
INTERNATIONAL INC CASUAL CORNER (14006)
INTERNATL SUPERSTEAM 4 U (14006)
J JILL THE STORE (14006)
JACQUELINE (14006)
JANIE AND JACK (14006)
JARROT JANES HALLMARK (14006)
JEWELERS DEJAUN JEWELERS (14006)
JEWELERS POTTERYBARN (14006)
JOHNSON BETSEY (14006)
JOSABANK (14006)
JOURNEYS (14006)
KENSINGTON (14006)
KIDS INC NEXTEL RETAIL (14006)
LADYFOOTLOCKER (14006)
LANE BRYANT (14006)
LASALS (14006)

Year Uses

Source

2006 (continued)

LEATHERWEAR GNC (14006)
LOCCITANE (14006)
LOCH PATICK (14006)
LUGGAGE& (14006)
LUGGAGE& (14006)
LUMITY MEDSPA (14006)
MAISON DOPTIQUE (14006)
MASSIS KABOB (14006)
MOODY BEN (14006)
MRS FIELDS (14006)
NINEWEST (14006)
NUMBER (14006)
NUTRITION CENTER GEORGIU RETAIL (14006)
OAKS FSHN SQ TOKYO GRILL (14006)
OCCHIAUDASOLE (14006)
OLEONGLEE (14006)
OSIMUSAINC (14006)
OUTFITTERS ANN TAYLOR LOFT (14006)
PACSUNWEAROF (14006)
PARFUMERIE (14006)
PETHAVEN (14006)
PIERCING PAGODA (14006)
PLANET FUNK (14006)
POLACHECKS (14006)
POTATO CO THE GUESS INC (14006)
PRETZELMAKER (14006)
PRETZELS WHITEHOUSE (14006)
PROFSNLSECURITY (14006)
RESTORATION (14006)
REYNOLDS MYRON (14006)
SALON&SUPPLY VERCITHE (14006)
SANDWICHES SUNGLASSHUT (14006)
SANRIO SURPRISES (14006)
SANSOIANL 81 IA (14006)
SARA&KATHYS (14006)
SBARRO ITALIAN (14006)
SERVICES SOLUTNS CALIFORNIACRISP (14006)
SHERMAN OAKS (14006)
SHERMAN OAKS FOOTLOCKER (14006)
SHERMAN OAKS T MOBILE SHERMAN (14006)
SHERMN OAKS FSHN SQ 818 FREIGHT (14006)
SHPPNG TWN FSHN (14006)
SQR WETZELS (14006)

Year Uses

Source

2006 (continued)
SQUEEZE SWAROVSKI (14006)
SUBWAY (14006)
SUBWAY (14006)
SUPERSTORE (14006)
SURF CITY (14006)
TEAVANA (14006)
TICTIME OF (14006)
TUMILUGGAGE (14006)
VANITY FAIR (14006)
VICTORIAS SECRET (14006)
VICTORIAS SECRET (14006)
VICTORIAS SECRET (14006)
WESTFIELD (14006)
WESTFIELD CORP (14006)
WORKS BCBG (14006)
XOZONE (14006)
YANKEE CANDLE (14006)
ZALES JEWELERS (14006)
A ASATRYNRA IAYEL (14006)
A TAYLOR MICHAEL (14006)

Adjoining Properties

SURROUNDING

Multiple Addresses
Sherman Oaks, CA 91423

Year Uses

Source

| | | |
|------|---------------------------------------|-------------------------------------|
| 1920 | Address Not Listed in Research Source | Los Angeles Directory Co. |
| 1921 | Address Not Listed in Research Source | Los Angeles Directory Co. |
| 1923 | Address Not Listed in Research Source | Los Angeles Directory Co. |
| 1924 | Address Not Listed in Research Source | Los Angeles Directory Co. |
| 1925 | Address Not Listed in Research Source | Los Angeles Directory Co. |
| 1926 | Address Not Listed in Research Source | Los Angeles Directory Co. |
| 1927 | Address Not Listed in Research Source | Kaasen Directory Company Publishers |
| 1928 | Address Not Listed in Research Source | Los Angeles Directory Co. |

| <u>Year</u> | <u>Uses</u> | <u>Source</u> |
|-------------|---------------------------------------|--|
| 1929 | Address Not Listed in Research Source | Los Angeles Directory Co. |
| 1930 | Address Not Listed in Research Source | Los Angeles Directory Co. |
| 1931 | Address Not Listed in Research Source | Los Angeles Directory Company Publishers |
| 1932 | Address Not Listed in Research Source | Los Angeles Directory Co. |
| 1933 | Address Not Listed in Research Source | Los Angeles Directory Co. |
| 1934 | Address Not Listed in Research Source | Los Angeles Directory Co. |
| 1935 | Address Not Listed in Research Source | Los Angeles Directory Co. |
| 1936 | Address Not Listed in Research Source | Los Angeles Directory Co. |
| 1937 | Address Not Listed in Research Source | Los Angeles Directory Co. |
| 1938 | Address Not Listed in Research Source | Los Angeles Directory Company Publishers |
| 1939 | Address Not Listed in Research Source | Los Angeles Directory Co. |
| 1940 | Address Not Listed in Research Source | Los Angeles Directory Co. |
| 1942 | Address Not Listed in Research Source | Los Angeles Directory Co. |
| 1944 | Address Not Listed in Research Source | R. L. Polk & Co. |
| 1945 | Address Not Listed in Research Source | R. L. Polk & Co. |
| 1946 | Address Not Listed in Research Source | Los Angeles Directory Co. |
| 1947 | Address Not Listed in Research Source | Pacific Directory Co. |
| 1948 | Address Not Listed in Research Source | Los Angeles Directory Co. |
| 1949 | Address Not Listed in Research Source | Los Angeles Directory Co. |
| 1950 | <u>**HUSTON RD**</u> | Pacific Telephone |

Year Uses

Source

1950 (continued)

WRIGHT JOHN WM R (13958)

GORDON AARON R (13959)

SHELDON PETER J R (13964)

DEVEY ALFRED J MRS R (13965)

HELGESON CLARENCE E R (13970)

SHANK WAYNE C R (13971)

ALTMAN ROBT R (14000)

CANTZ MARVIN S R (14006)

BOUQUET JOS A JR R (14007)

POSEN SAM R (14012)

IGO RICHARD A R (14013)

D ORAZIO R J R (14018)

ATKINSON GEO H R (14024)

SMITH STANLEY J R (14025)

FREDERICK LEONARD L R (14031)

****LA MAIDA ST****

Pacific Telephone

HILL HUGH E R (13928)

JOHNSON STELLA CARRELL R (13929)

BAROWITZ LEON R (13934)

HEINEN HILDRETH R (13935)

LOGAN JOHN P R (13940)

BECKER V A R (13941)

BAYLEY H M JR R (13946)

KAMM ALBERT R (13947)

MCCALLON LYNN R (13952)

SUGARMAN EUGENE R (13953)

DORR WALTER O R (13958)

ERWIN RALPH B R (13959)

LENARD ROBT R (13964)

DAMBACHER EMMETT N JR R (13970)

COLLETTI VINCENT P R (13971)

WINEGARDNER D E R (14000)

TROULMAN ROBT W R (14001)

MILLER WM I R (14006)

NATER SAM MRS R (14007)

PETERS J W R (14012)

MANN MAX E R (14018)

WALLACE MARLENE R (14024)

WILKINSON HERBERT D R (14030)

VENN HENRY G R (14031)

****MURIETTA AVE****

Pacific Telephone

JENKINS DONALD R R (4801)

ROBINSON WM C R (4807)

Year Uses

Source

1950 (continued)

JUILLARD LOUIS G R (4813)
CARTER EUGENE M R (4819)
MCMICHAEL JUDD R (4825)
HAND FRANK E R (4837)
COHEN E H R (4843)
LOCHER MILDAN C R (4849)
MEREDITH M W R (4855)
HAMOVITZ RAY R (4901)
LOWELL MANUEL R (4907)
HANCOCK W L R (4913)
MCCARTHY JOHN E R (4919)

****PEACH GROVE ST****

Pacific Telephone

FELDMAN BERNARD L R (13928)
PAICH MARTIN L R (13934)
WICKSTROM CARL C R (13935)
TROULMAN JACK R (13940)
HULL KENNETH W R (13941)
EGGETT GORDON E R (13946)
WHITNELL C E R (13947)
BURNS JAS W R (13952)
KUHSE ORVILLE H R (13953)
MARREN MILTON R (13958)
VELLOZZI LARRY R (13959)
NELSON ROBT O R (13965)
SUGARMAN JACK A R (13970)
ROCKWELL ROBT G R (13971)
SHERMAN MILTON MRS R (14000)
KERZIN LESTER N R (14001)
TRAPANI JOHN F R (14006)
MOSS MITCHELL R (14007)
CASTELLI CHAS R (14013)
LAYTON ROBT O R (14018)
BEALL GEO R R (14019)
HINCHCLIFFE GORDON R R (14019)
SELLECK ROBT D R (14024)
DEMETROPOULOS ROSEMOND MRS R (14025)
STORM PHILLIP J R (14030)
WOOD JOS F MRS R (14031)

****RIVERSIDE DR****

Pacific Telephone

COCHRAN EARL G DR R (13911)
HILLEY JACK R (13919)
SCHWARTZ JACK R (13925)
SHILMAN ALFRED E R (13931)

Year Uses

Source

1950 (continued)

LEVENTHAL BERNARD B (13937)
SCOTT TED M R (13941)
SFORZINI ROBT A R (13943)
WALKER CHRISTABEL B R (13949)
LATT SAM R (13965)
NUGER EDW R (13967)
GRIBIN IRA R (13973)
EDMOND JEROME R (14003)
WILLIAMS LANE R (14007)
GIBBONS E J R (14015)
KIMBRELL JAS B R (14019)
BERLINER JOE R (14021)
MARLOWE RAY A R (14025)
MERTENS CAR W R (14031)

****HUSTON RD****

Pacific Telephone

WRIGHT JOHN WM R (13958)
GORDON AARON R (13959)
SHELDON PETER J R (13964)
DEVEY ALFRED J MRS R (13965)
HELGESON CLARENCE E R (13970)
SHANK WAYNE C R (13971)
ALTMAN ROBT R (14000)
CANTZ MARVIN S R (14006)
BOUQUET JOS A JR R (14007)
POSEN SAM R (14012)
IGO RICHARD A R (14013)
D ORAZIO R J R (14018)
ATKINSON GEO H R (14024)
SMITH STANLEY J R (14025)
FREDERICK LEONARD L R (14031)

****LA MAIDA ST****

Pacific Telephone

HILL HUGH E R (13928)
JOHNSON STELLA CARRELL R (13929)
BAROWITZ LEON R (13934)
HEINEN HILDRETH R (13935)
LOGAN JOHN P R (13940)
BECKER V A R (13941)
BAYLEY H M JR R (13946)
KAMM ALBERT R (13947)
MCCALLON LYNN R (13952)
SUGARMAN EUGENE R (13953)
DORR WALTER O R (13958)
ERWIN RALPH B R (13959)

Year Uses

Source

1950 (continued)

LENARD ROBT R (13964)
DAMBACHER EMMETT N JR R (13970)
COLLETTI VINCENT P R (13971)
WINEGARDNER D E R (14000)
TROULMAN ROBT W R (14001)
MILLER WM I R (14006)
NATER SAM MRS R (14007)
PETERS J W R (14012)
MANN MAX E R (14018)
WALLACE MARLENE R (14024)
WILKINSON HERBERT D R (14030)
VENN HENRY G R (14031)

****MURIETTA AVE****

Pacific Telephone

JENKINS DONALD R R (4801)
ROBINSON WM C R (4807)
JUILLARD LOUIS G R (4813)
CARTER EUGENE M R (4819)
MCMICHAEL JUDD R (4825)
HAND FRANK E R (4837)
COHEN E H R (4843)
LOCHER MILDAN C R (4849)
MEREDITH M W R (4855)
HAMOVITZ RAY R (4901)
LOWELL MANUEL R (4907)
HANCOCK W L R (4913)
MCCARTHY JOHN E R (4919)

****PEACH GROVE ST****

Pacific Telephone

FELDMAN BERNARD L R (13928)
PAICH MARTIN L R (13934)
WICKSTROM CARL C R (13935)
TROULMAN JACK R (13940)
HULL KENNETH W R (13941)
EGGETT GORDON E R (13946)
WHITNELL C E R (13947)
BURNS JAS W R (13952)
KUHSE ORVILLE H R (13953)
MARREN MILTON R (13958)
VELLOZZI LARRY R (13959)
NELSON ROBT O R (13965)
SUGARMAN JACK A R (13970)
ROCKWELL ROBT G R (13971)
SHERMAN MILTON MRS R (14000)
KERZIN LESTER N R (14001)

Year Uses

Source

1950 (continued)

TRAPANI JOHN F R (14006)
MOSS MITCHELL R (14007)
CASTELLI CHAS R (14013)
LAYTON ROBT O R (14018)
BEALL GEO R R (14019)
HINCHCLIFFE GORDON R R (14019)
SELLECK ROBT D R (14024)
DEMETROPOULOS ROSEMOND MRS R (14025)
STORM PHILLIP J R (14030)
WOOD JOS F MRS R (14031)

****RIVERSIDE DR****

Pacific Telephone

COCHRAN EARL G DR R (13911)
HILLEY JACK R (13919)
SCHWARTZ JACK R (13925)
SHILMAN ALFRED E R (13931)
LEVENTHAL BERNARD B (13937)
SCOTT TED M R (13941)
SFORZINI ROBT A R (13943)
WALKER CHRISTABEL B R (13949)
LATT SAM R (13965)
NUGER EDW R (13967)
GRIBIN IRA R (13973)
EDMOND JEROME R (14003)
WILLIAMS LANE R (14007)
GIBBONS E J R (14015)
KIMBRELL JAS B R (14019)
BERLINER JOE R (14021)
MARLOWE RAY A R (14025)
MERTENS CAR W R (14031)

1951 Address Not Listed in Research Source

Los Angeles Directory Co Publishers

1952 Address Not Listed in Research Source

Los Angeles Directory Co.

1954 Address Not Listed in Research Source

R. L. Polk & Co.

1955 Address Not Listed in Research Source

R. L. Polk & Co.

1956 ****HUSTON RD****

Pacific Telephone

GLEASON HAROLD W (13958)
GORDON AARON (13959)
BUGGE JOHN A (13964)
DEVY ALFRED J MRS R (13965)

Year Uses

Source

1956 (continued)

HELGESON CLARENCE E R (13970)
SHANK WAYNE C R (13971)
ALTMAN ROBT R (14000)
PINCHERLI MANFREDO (14001)
MCGUINNIS FLO (14006)
MCGUINNIS JOE J (14006)
TURNER LLOYD G (14012)
CONTINENTAL IMPORTS AUTOMTV PTS (14013)
KRAUS JOHN W CONTINENTAL IMPORTS AUTOMTV PTS
(14013)
BECK HERBERT J (14018)
SNYDER EDNA MRS (14019)
NOLEN R E (14024)
SMITH STANLEY J R (14025)
SANDERSON JOHN A (14030)
WEISS HARRY C (14031)

****HUSTON ST****

Pacific Telephone

HULSE DON W HUON (14007)

****LA MAIDA ST****

Pacific Telephone

BICHLER JOHN (13928)
JOHNSON STELLA CARRELL R (13929)
BAROWITZ LEON R (13934)
HEINEN HILDRETH R (13935)
CHAMPION ALBERT P (13940)
WIDOM BERNARD R (13946)
WAIS ORRIN B (13947)
MCCALLON LYNN R (13952)
SUGARMAN EUGENE R (13953)
DORR WALTER O R (13958)
KEEGAN O ALVA JR (13959)
LENARD ROBT R (13964)
HERMAN GILBERT M (13970)
SAWYER JAS R (13971)
WINEGARDNER D E R (14000)
TROULMAN ROBT W (14001)
MILLER WM I R (14006)
NATER SAM R (14007)
MUSSELMAN JOHN C (14012)
WEISER ANN C (14018)
WEISER EDW A (14018)
WALLACE MARLENE S (14024)
ALBRIGHT FRED L R (14025)
CALCE NINO (14030)

Year Uses

1956 (continued)

VENN HENRY G R (14031)

****MURIETTA AVE****

CORBETT JAS F R (4801)

ROBINSON WM C (4807)

JUILLARD LOUIS G R (4813)

FOGG LEWIS (4819)

BYERS WM (4825)

STANGE EDITH O (4831)

HAND FRANK E (4837)

LOCHER MILDAN C (4849)

MEREDITH LOIS M (4855)

HAMOVITZ RAY R (4901)

LOWELL MANUEL R (4907)

HANCOCK W L R (4913)

ALARCON ARTHUR L (4919)

****PEACH GROVE ST****

FELDMAN BERNARD L R (13928)

HASEROT DAVID L (13929)

ABRAMS ALEX (13934)

WICKSTROM CARL C R (13935)

KAZIAN F B (13940)

HULL KENNETH W R (13941)

EGGETT GORDON E (13946)

DUDLEY WM HAYNES (13947)

BURNS JAS W (13952)

KUHSE ORVILLE H R (13953)

YORK HARRY (13958)

HAMLIN BENJ R (13959)

COHEN LOU R (13964)

SUGARMAN JACK A R (13970)

ADELSON DAVID J (14000)

KERZIN LESTER N R (14001)

TRAPANI JOHN F (14006)

MOSS MITCHELL R (14007)

BASTIAN R L R (14012)

CASTELLI CHAS R (14013)

GASTIL RICHARD W R (14018)

HARTE ROY (14019)

SELLECK ROBT D R (14024)

DEMETROPOULOS ROSEMOND MRS R (14025)

WOOD JOS F MRS R (14031)

****RIVERSIDE DR****

Source

Pacific Telephone

Pacific Telephone

Pacific Telephone

Year Uses

Source

1956 (continued)

GORDON THEO (13909)
MASLER ERNEST G MD (13917)
CATTS WALTER (13919)
MANDELL IRVING R (13923)
BEVERLY ROBT J (13925)
MAAS EVAN (13929)
SHILMAN ALFRED E R (13931)
WHITE THELMA E MRS R (13935)
POPP FRANK JR R (13937)
GRAU HENRY R (13943)
BRUDNEY GEO G (13947)
LACOE NORMAN H (13949)
THOMAS RUSSELL P (13953)
LANG JAS M (13955)
LONG EDWIN S (13959)
LURIE ABRAHAM M (13961)
ZELMAN RUTHE B (13961)
ZELMAN RUTHE B (13961)
LATT SAM R (13965)
LEVINE JESSE (13967)
ESTES LEONARD (13971)
KESSLER JULIUS (13973)
TOWNSEND JEROME B (14001)
WEISBERG V DR (14003)
GREENSEID MAXWELL (14007)
RUBEDOR LESTER L (14009)
ALAN-LEE IVOR (14013)
FISHMAN ANNA MRS R (14019)
HANZAL BRIAN P (14021)
DORNBUSH WAITER J (14025)
HAMAN RICHARD Y (14027)
SOWERS J W (14031)
WEINTRAUH STANLEY (14031)
GIBBONS ELIZABETH B (14033)

1957 Address Not Listed in Research Source

Pacific Telephone

1958 ****HUSTON ST****

Pacific Telephone

WEISS HARRY C (14031)

WEISS HARRY C (14031)

1960 Address Not Listed in Research Source

Pacific Telephone

1961 Address Not Listed in Research Source

Luskey Brothers & Co

Year Uses

Source

1962

****HAZELTINE AVE****

Pacific Telephone

BRESSICK NORMAN (4824)
KNAACK WM F JR (4824)
LEVI SAMSON H (4824)
DOLE SIDNEY (4832)
ELLSTROM RONALD W (4832)
GONEK LINDA (4832)
GONEK SHELDON (4832)
KENNY WAYNE O (4832)
MERL MAXINE (4832)
ROSENFELD JACK M (4832)
SHAW J JERRY DR (4832)
ALBERTS LIONEL L (4838)
BINGHAM EDWIN TED (4838)
MORTELLARO OLIVA (4838)
ROSEN TILLIE (4838)
VOGLER EDW MRS (4838)
WEBER ESTELLE (4838)
AKOPIAN VICTOR MRS (4846)
ALPER LEONARD (4846)
CARLIN HELEN (4846)
EGGLY MATHEUS (4846)
FRIEDMAN JOS (4846)
HEISER LEONARD F (4846)
KOGUT MAURICE D MD (4846)
MCGINLEY NORMA L (4846)

****HUSTON RD****

Pacific Telephone

GLEASON HAROLD W (13958)
JOSLIN JAY D (13964)
DEVEY ALFRED J (13965)
HELGESON CLARENCE E (13970)
TREATMAN DAVID (13971)
HAMILTON JOHN S (13987)
HERKAL WALTER H (14000)
MALONEY GORDON E (14012)
NOLEN R E (14024)
SMITH STANLEY J (14025)
SANDERSON JOHN A (14030)

****HUSTON ST****

Pacific Telephone

ROSSI F (14019)
ROSS CLAUDE F (14031)
ROSS GRACE B (14031)

Year Uses

1962 (continued)

****LA MAIDA ST****

MACTAGUE CHAS H (13928)
JOHNSON STELLA CARRELL SHERMAN OAKS (13929)
BAROWITZ LEON (13934)
HEINEN HILDRETH (13935)
CHAMPION ALBERT P (13940)
PARR RAYMOND E (13941)
HART ANNETTE J (13946)
MENDELL ERNEST (13947)
MCCALLON LYNN (13952)
SUGARMAN EUGENE (13953)
DORR WALTER O (13958)
KEEGAN O ALVA JR (13959)
LENARD ROBT (13964)
GODLEY FRANCES LA MAIDA (13965)
WALLACE WESLEY V (13970)
SINGER SONDR A (13971)
WINEGARDNER D E (14000)
TROULMAN JAY H (14001)
MILLER WM I (14006)
NATER SAM (14007)
BERDAN BARBARA M (14012)
BROWN FRANCES MRS (14012)
WALLACE MARIENE (14024)
ALBRIGHT FRED L (14025)
KARAZISSIS NICK (14030)
MRGUDIC ANTE (14031)

****MURIETTA AVE****

HAAS FRANK E (4801)
ROBINSON WM C (4807)
JUILLARD LOUIS G (4813)
BACHRACH JEROME (4819)
BYERS WM (4825)
STANGÉ EDITH D (4831)
HAND FRANK E (4837)
ATTERBURY G B (4843)
LOCHER CAROL V (4849)
HAMOVITZ RAY (4901)
SECHOOLER LEONARD J (4907)
HANCOCK W L (4913)
GORDON CRAIG (4919)

****PEACH GROVE ST****

Source

Pacific Telephone

Pacific Telephone

Pacific Telephone

Year Uses

Source

1962 (continued)

KRASIK BERNARD N (13928)
HASEROT DAVID L (13929)
LUSSIER RAYMOND G (13934)
WICKSTROM CARL C (13935)
KAZIAN F B (13940)
HULL KENNETH W (13941)
EGGETT GORDON E (13946)
DUDLEY WM HAYNES PEACH GROVE (13947)
HENIGMAN MAX N (13952)
REMSON S (13953)
YORK HARRY (13958)
BREWER ROY M (13965)
LURIE NATHAN (13970)
SCHLUND GEO J (13971)
ADELSON DAVID J (14000)
BERNSON I (14001)
GLANTZ JOS R (14006)
MOSS MITCHELL (14007)
NASON CLYDE K (14012)
CASTELLI CHAS (14013)
KEROPIAN HAIG (14018)
HARTMANN WILLARD D (14019)
SELLECK BOB JR (14024)
SELLECK ROBT D (14024)
SELLECK TOM (14024)
DEMETROPOULOS ROSEMOND MRS (14025)
WOOD JOS F (14031)

****RIVERSIDE DR****

Pacific Telephone

PEDERSON DELVIN (13909)
PEDERSON DORIS (13909)
PASTMAN NORMAN B (13919)
MEYER DONALD (13923)
BAIN SYLVAN A (13925)
GIEBINK GERALD A (13929)
OSTENGAARD ROBT K (13931)
HILL KATHLEEN (13937)
HILL ROBT S (13937)
HELMICK DOROTHY C (13941)
HELMICK LEONARD V (13941)
GERLACH VIRGIL C (13947)
NORTH R A (13949)
KLEINER EZRA E MD (13953)
HELPMAN MARTIN (13959)

| <u>Year</u> | <u>Uses</u> | <u>Source</u> |
|-------------|---------------------------------------|-------------------|
| 1962 | (continued) | |
| | JOHNSON GENE A (13961) | |
| | SMITH L J (13965) | |
| | FOWLER LE ROY E (13967) | |
| | CANDLISH STANLEY L (13973) | |
| | DESMONDS (14000) | |
| | CAMPBELL MARILYN (14001) | |
| | PRICE JOS (14007) | |
| | ACKER FRANK RICHARD (14009) | |
| | BUFFO DENNY MRS (14013) | |
| | WYKES ANN (14015) | |
| | WYKES DONALD (14015) | |
| | FISHMAN ANNA MRS (14019) | |
| | LEVINE NORMAN J (14021) | |
| | AUDETTE RENE F (14025) | |
| | WALLER GARY J (14027) | |
| | MACKENZIE H G (14031) | |
| | BOB S CHEVRON SERV (14101) | |
| | CHEVRON SERV STATIONS (14101) | |
| | DESMONDS (14000) | |
| | VALLEY FASHION SQUARE STORE (14000) | |
| 1963 | Address Not Listed in Research Source | Pacific Telephone |
| 1964 | Address Not Listed in Research Source | Pacific Telephone |
| 1965 | Address Not Listed in Research Source | GTE |
| 1966 | Address Not Listed in Research Source | Pacific Telephone |
| 1967 | **RIVERSIDE DR** | R. L. Polk & Co. |
| | MITNICK JACK (13957) | |
| 1969 | Address Not Listed in Research Source | Pacific Telephone |
| 1970 | **HAZELTINE AVE** | R. L. Polk & Co. |
| | ALDRIDGE DANL T JR (4824) | |
| | HERKAL WALTER H JR (4824) | |
| | HORWITZ J (4824) | |
| | HURT MARGARET E (4824) | |
| | JACOBS HARRY (4824) | |
| | NEUSCHOTZ S L (4824) | |
| | VAN VLIET NELL (4824) | |
| | ASSIL ABRAHIM (4832) | |
| | HERZOG ADELINE (4832) | |

Year Uses

Source

1970 (continued)

HERZOG ELLEN A (4832)
HERZOG RICHARD C (4832)
KRAMER REBECCA (4832)
TRUPP ROY (4832)
SWANSON KEITH V (4833)
SWONSEN KEITH V (4833)
ARNOLD MICHAEL W (4838)
CIMINO VINCENT S (4838)
NORMAN MAURICE MRS (4838)
VAN DER WEL W G (4838)
WATSON LORRAINE M (4838)
WOODINE MEYER (4838)
ATKINSON CHAS (4846)
BLAUSTEIN E E (4846)
MCGINLEY NORMA L (4846)
TOZER ELIZABETH (4846)

****HUSTON RD****

R. L. Polk & Co.

EPSTEIN SOL (13959)
DEVEY ALFRED J (13965)
HELGESON CLARENCE E (13970)
HERKAL WALTER H (14000)
SPECCHIERIA LAWRENCE (14006)
MALONEY GORDON E (14012)
JUNG CARSON M (14018)
FRIEDMAN LAZAR (14024)
ALLES HAROLD F SHERMAN OAKS (14030)

****HUSTON ST****

R. L. Polk & Co.

ANDERSEN SYLVIA ANN (13958)
DONG STANLEY B (13964)
TASSO BARRY W (13971)
GOBET CLAUDE (14019)
ROSS CLAUDE F (14031)
ROSS GRACE B (14031)

****LA MAIDA ST****

R. L. Polk & Co.

VAN HOUSEN JOHN (13928)
JOHNSON STELLA CARRELL (13929)
CHAMPION ALBERT P (13940)
BRONSTEIN MILDRED (13941)
BRONSTEIN PHILIP (13941)
BRONSTEIN PHILIP (13941)
LUKANYI JULIUS (13946)
DALPEZ STEVEN L (13947)

Year Uses

Source

1970 (continued)

MCCALLON GREG (13952)
MCCALLON LYNN (13952)
LAWRENCE IONA (13953)
DORR WALTER O (13958)
KEEGAN O ALVA JR (13959)
SAVITT MALLO M (13964)
GODLEY FRANCES (13965)
WINEGARDNER D E (14000)
TROULMAN JAY H (14001)
MILLER WM I (14006)
NATER SAM (14007)
STAFFORD MICHAEL R (14012)
SCHOTT C D (14018)
BRAUNSTEIN SAM (14025)
MRGUDIC ANTE (14031)
MRGUDIC ANTE (14031)

****MURIETTA AVE****

R. L. Polk & Co.

BLOSSOMS FLOWERS (4813)
MCCARTHY BILLIE (4819)
LOCHER CAROL V (4849)
HAMOVITZ RAY (4901)
SECHOOLER LEONARD J (4907)
HANCOCK W L (4913)
GORDON CRAIG (4919)

****PEACH GROVE ST****

R. L. Polk & Co.

HELMERS HAROLD H (13928)
HASEROT BARBARA MRS (13929)
LUSSIER RAYMOND G (13934)
WICKSTROM CARL C (13935)
KAZIAN F B (13940)
HULL KENNETH W (13941)
EGGETT GORDON E (13946)
DUDLEY WM HAYNES (13947)
FRANK S (13952)
REMSON S (13953)
YORK ANNE (13958)
YORK HARRY (13958)
WILSON WM L (13959)
WELLS STANLEY H (13964)
LURIE NATHAN (13970)
SCHLUND GEO J (13971)
BERNSON I (14001)
DUNSMORE RICHARD F (14006)

Year Uses

Source

1970 (continued)

MOSS MITCHELL (14007)
DAVIS S (14012)
CASTELLI CHAS (14013)
O MAHONEY PRINCESS (14018)
NEWMAN MYRON (14019)
SMITH THOS R (14024)
DEMETROPOULOS ROSEMOND MRS (14025)
MCLEAN MICHAEL (14030)
****RIVERSIDE DR****
LESKO GEO J (13909)
BEN-JAMIN SASSL (13911)
ROMMERSWINKEL KLAUS (13917)
COHEN BARBARA J (13919)
COHEN FANNY (13919)
COHEN GERALD S (13919)
KITAZAKI JAS (13925)
WANKEL WILLIAM E (13929)
DESANTIS JOHN J (13931)
GRABLE FRED (13935)
MCGOWAN CLYDE (13943)
CLARKE WM R (13949)
LOWIEN CARL L (13953)
CARBAUGH GLENN F (13955)
BARTLETT JUANITA (13959)
BORN B (13961)
RUBENS ROBERTA LEE (13965)
SMITH REBECCA S (13965)
NEW ROBT J (13967)
MULVIHILL MARIE D (13973)
AXELROD W G (14001)
HILLEBRAND KENNETH (14007)
REED VIRGINIA S (14009)
GROHMAN GORDON A (14013)
MORGENSTERN FRANK (14015)
MORGENSTERN JOS M (14015)
HURLEY A E (14021)
AUDETTE RENE F (14025)
DIEHL ELMER C (14027)
ROTHMAN BERNARD B (14033)
CHEVRON SERVICE STATIONS SHERMAN OAKS RIVERSIDE &
HAZELTINE (14061)
MAGUIRE JOE CHEVRON SERVICE (14061)
U-HAUL CO DEALERS SHERMAN OAKS (14061)

R. L. Polk & Co.

Year Uses

Source

1970 (continued)

TRANS-COAST SAVINGS & LOAN ASSOCIATION OF OXNARD
(14110)

****HAZELTINE AVE****

R. L. Polk & Co.

ALDRIDGE DANL T JR (4824)
HERKAL WALTER H JR (4824)
HORWITZ J (4824)
HURT MARGARET E (4824)
JACOBS HARRY (4824)
NEUSCHOTZ S L (4824)
VAN VLIET NELL (4824)
ASSIL ABRAHIM (4832)
HERZOG ADELINE (4832)
HERZOG ELLEN A (4832)
HERZOG RICHARD C (4832)
KRAMER REBECCA (4832)
TRUPP ROY (4832)
SWANSON KEITH V (4833)
SWONSEN KEITH V (4833)
ARNOLD MICHAEL W (4838)
VAN DER WEL W G (4838)
WOODINE MEYER (4838)

****LA MAIDA ST****

R. L. Polk & Co.

PRICE LAWRENCE F (13917)
VAN HOUSEN JOHN (13928)
JOHNSON STELLA CARRELL (13929)
CHAMPION ALBERT P (13940)
BRONSTEIN MILDRED (13941)
BRONSTEIN PHILIP (13941)
BRONSTEIN PHILIP (13941)
DALPEZ STEVEN L (13947)
MCCALLON GREG (13952)
MCCALLON LYNN (13952)
LAWRENCE IONA (13953)
DORR WALTER O (13958)
KEEGAN O ALVA JR (13959)
GODLEY FRANCES (13965)
WINEGARDNER D E (14000)
TROULMAN JAY H (14001)
MILLER WM I (14006)
NATER SAM (14007)
STAFFORD MICHAEL R (14012)
SCHOTT C D (14018)
BRAUNSTEIN SAM (14025)

| <u>Year</u> | <u>Uses</u> | <u>Source</u> |
|-------------|---|-------------------|
| 1970 | (continued) | |
| | MRGUDIC ANTE (14031) | |
| | MRGUDIC ANTE (14031) | |
| | **MURIETTA AVE** | R. L. Polk & Co. |
| | BLOSSOMS FLOWERS (4813) | |
| | MCCARTHY BILLIE (4819) | |
| | **RIVERSIDE DR** | R. L. Polk & Co. |
| | LESKO GEO J (13909) | |
| | ROMMERSWINKEL KLAUS (13917) | |
| | COHEN BARBARA J (13919) | |
| | COHEN FANNY (13919) | |
| | COHEN GERALD S (13919) | |
| | KITAZAKI JAS (13925) | |
| | WANKEL WILLIAM E (13929) | |
| | DESANTIS JOHN J (13931) | |
| | GRABLE FRED (13935) | |
| | MCGOWAN CLYDE (13943) | |
| | LOWIEN CARL L (13953) | |
| | CARBAUGH GLENN F (13955) | |
| | BARTLETT JUANITA (13959) | |
| | BORN B (13961) | |
| | RUBENS ROBERTA LEE (13965) | |
| | SMITH REBECCA S (13965) | |
| | NEW ROBT J (13967) | |
| | MULVIHILL MARIE D (13973) | |
| | HILLEBRAND KENNETH (14007) | |
| | GROHMAN GORDON A (14013) | |
| | MORGENSTERN FRANK (14015) | |
| | MORGENSTERN JOS M (14015) | |
| | HURLEY A E (14021) | |
| | AUDETTE RENE F (14025) | |
| | DIEHL ELMER C (14027) | |
| | ROTHMAN BERNARD B (14033) | |
| | CHEVRON SERVICE STATIONS SHERMAN OAKS RIVERSIDE & HAZELTINE (14061) | |
| | MAGUIRE JOE CHEVRON SERVICE (14061) | |
| 1971 | **LA MAIDA** | B&G Publications |
| | MRGUDIC ANTE (14031) | |
| 1972 | Address Not Listed in Research Source | R. L. Polk & Co. |
| 1975 | **HAZELTINE AVE** | Pacific Telephone |
| | FORECAST LAND INVESTMENT CO (4741) | |
| | DISTRICT TRAVEL OFFICE (4745) | |

Year Uses

Source

1975 (continued)

DEAKINS O K (4824)
HORWITZ J (4824)
HURT MARGARET E (4824)
JACOBS HARRY (4824)
NEUSCHOTZ S L (4824)
VAN VLIET NELL (4824)
ALTONJI J (4832)
ARMSTRONG GERTRUDE A (4832)
RAYBURN SCOTT (4832)
SANDLER JERRY J (4832)
FRAZIN LARRY (4833)
MANKIEWICZ I K (4833)
SMITH ARTHUR H (4833)
HUME C M (4838)
LA MAIDA A (4838)
MOISAN JOHN (4838)
OST RUDY (4838)
PIERCE N C (4838)
YAFFE STEVEN (4838)

****HUSTON ST****

Pacific Telephone

JERGER TUZO (13958)
RICHARDS MARK (13958)
EPSTEIN SOL (13959)
FEIDEN JENNY (13959)
KOLLER W B (13964)
DEVEY ALFRED J (13965)
HELGESON CLARENCE E (13970)
LEVINE B (13971)
HERKAL WALTER H (14000)
SIRACUSA STEVE (14006)
MALONEY GORDON E (14012)
KINSEY CHUCK (14013)
FRIEDMAN LAZAR (14024)
KIBBEE JEFFERSON (14025)
GOODMAN CHAS (14030)
ROSS CLAUDE F (14031)
ROSS GRACE B (14031)

****LA MAIDA ST****

Pacific Telephone

JOHNSON L W JOHNNY (13929)
M F EXPORTS INC (13929)
HIVELY D L (13934)
CHAMPION ALBERT P (13940)
BRONSTEIN MILDRED (13941)

Year Uses

Source

1975 (continued)

BRONSTEIN PHILIP (13941)
LUKANYI JULIUS (13946)
DU BELLIER ALFRED (13947)
MC CALLON GREG (13952)
MC CALLON LYNN (13952)
BULLON GREGORY (13953)
DORR WALTER O (13958)
DHIR SOHAN LAL (13964)
COULTER KENNETH J (13971)
WINEGARDNER D E (14000)
TROULMAN BRENT (14001)
MILLER WM I (14006)
NATER SAM (14007)
FENNEMAN CLIFF (14012)
NAKAYAMA TOSHIHIRO (14018)
MOORER LE ELLA (14019)
BRAUNSTEIN SAM (14025)
KLIGIER ARIE (14030)
MRGUDIC ANTE (14031)
****MURIETTA AVE****
MC CLAFLIN NEIL (4801)
CRUPI JOS (4813)
HELLIE PAUL (4819)
HAMOVITZ RAY (4901)
HABERMAN NEAL (4907)
GORDON CRAIG (4919)
****MURIETTA DR****
ATTERBURY G B (4843)
****RIVERSIDE DR****
CRAVEN P A (13971)
BULLOCKS SHERMAN OAKS (14000)
LITTLE RICHARD A (14003)
SCOTT RICHARD (14007)
STEPHENSON WM E (14009)
LHASA GALLERIES LTD (14012)
JOURNEAY D (14013)
SANCHEZ ALICIA C (14025)
LONNER M (14027)
MC CREIGHT C L (14031)
GILBERT MICHAEL M (14033)
MAGUIRE JOE CHEVRON SERVICE (14061)
RIVERSIDE & HAZELTINE (14061)

Pacific Telephone

Pacific Telephone

Pacific Telephone

| <u>Year</u> | <u>Uses</u> | <u>Source</u> |
|-------------|---|---------------------------|
| 1975 | (continued) | |
| | PAULS PHARMACY (14101) | |
| | PHILIPPINE MASTERCRAFTS (14103) | |
| | CREATIVE PUBLICATIONS (14105) | |
| | CREATIVE TEACHING CENTER (14105) | |
| | BULLOCKS SHERMAN OAKS (14000) | |
| | BULLOCK S DEPARTMENT STORES (14000) | |
| 1976 | <u>**HAZELTINE AVE**</u> | R.L. Polk & co Publishers |
| | FORECAST LAND INVESTMENT CO (4741) | |
| | AMERICAN EXPRESS COMPANY TRAVEL DIVISION (4745) | |
| | SHERMAN OAKS (4745) | |
| | <u>**LA MAIDA ST**</u> | R.L. Polk & co Publishers |
| | M F EXPORTS INC (13929) | |
| | <u>**RIVERSIDE DR**</u> | R.L. Polk & co Publishers |
| | BULLOCKS SHERMAN OAKS (14000) | |
| 1980 | <u>**HAZELTINE AVE**</u> | Pacific Telephone |
| | CRELEY JACK (4824) | |
| | GHEZZO ANTONETA (4824) | |
| | JACOBS HARRY SHERMAN OAKS (4824) | |
| | LALEZAR NAIM (4824) | |
| | NEUSCHOTZ S L (4824) | |
| | ALTONJI J (4832) | |
| | EPSTEIN MICHAEL (4832) | |
| | FEDOROVICH VALENTIN (4832) | |
| | MARTINEZ MICHAEL JR (4832) | |
| | O BRIEN STEPHEN P SHERMAN OAKS (4832) | |
| | MYERS MARK SHERMAN OAKS (4833) | |
| | BENGIS LEONARD (4838) | |
| | HUME C M (4838) | |
| | LAMAIDA A (4838) | |
| | MOISAN JOHN (4838) | |
| | OST RUDY (4838) | |
| | PEARSON V A (4838) | |
| | PIERCE N C (4838) | |
| | YAFFE STEVEN (4838) | |
| | <u>**LA MAIDA ST**</u> | Pacific Telephone |
| | MCKEOWN KEITH J (13916) | |
| | PRICE JAS M (13917) | |
| | MURPHY JAS M A (13923) | |
| | SCOTT J A (13929) | |
| | HIVELY D L (13934) | |
| | PRICE LAWRENCE F (13937) | |
| | CHAMPION ALBERT P (13940) | |

Year Uses

Source

1980 (continued)

BRONSTEIN MILDRED (13941)
BRONSTEIN PHILIP (13941)
LUKANYI JULIUS (13946)
DU BELLIER ALFRED (13947)
DORR WALTER O (13958)
DHIR SOHAN LAL (13964)
SABLJIC MARKO SHERMAN OAKS (13970)
COULTER KENNETH J (13971)
WINEGARDNER D E (14000)
TROULMAN DOROTHY (14001)
MILLER S (14006)
ORMSBY ALAN (14007)
ROSS KENNETH J (14013)
MOORER LE ELLA (14019)
BRAUNSTEIN SAM (14025)
KARAZISSIS NICOLAS SHERMAN OAKS (14030)
MRGUDIC ANTE (14031)

****MURIETTA AVE****

Pacific Telephone

ELITE DENTAL CERAMICS (4801)
HELLIE PAUL (4819)
SCHAFFER EPHRAIM (4837)
ATTERBURY G B (4843)

****RIVERSIDE DR****

Pacific Telephone

HALPERIN HERBERT H (13909)
HYNDS J E (13911)
WAGNER ROBT M (13915)
CASUAL CORNER (13918)
GORDON MAX (13921)
GOLDMAN R SHERMAN OAKS (13923)
KANTER JEROME B (13927)
PIGEONS (13930)
HANCE WILLARD (13933)
AICHOLTS V (13939)
GILLBERG ERIC (13941)
HELFT S LADIES APPAREL (13942)
KAPLAN ALBERT S (13949)
ZIMMERMAN HOWARD (13951)
TEDESCO LOU (13957)
PAGE NORMAN (13961)
FISHER HOWARD (13963)
GRAVELINE R (13965)
HUNTER LEW (13967)
FLORSHEIM SHOE SHOPS (13970)

Year Uses

Source

1980 (continued)

FASHION SQUARE SHERMAN OAKS (13972)
LOUISES FABRICS & QUILTWORKS (13972)
CALLIES WERNER & ALMA (13973)
PHOTO AND SOUND CENTER (13974)
FASHION CONSPIRACY OFC (13976)
FAITHFUL FOOTMAN (13984)
BADGER ELVA ELCTRLGST (14000)
BULLOCK S SHERMAN OAKS (14000)
GREGORY BRUCE (14003)
SWAIN JAS (14007)
LOWY RICHARD E (14013)
MEYERS BARRY SHERMAN OAKS (14013)
CHEMEL RICHARD (14015)
LEH ROBT (14019)
SHERMAN OAKS DELI RESTAURANT (14020)
FOLEY TARA (14021)
JESSER ALBERT (14025)
SISKIN NORMAN J SHERMAN OAKS (14027)
SISKIN S R SHERMAN OAKS (14027)
CORRAL THE (14030)
SCHUR ERIC (14033)
CROW WILLIAM DR OPTMTRST (14034)
DIANES (14038)
SILVERWOOD FASHION SQUARE SHERMAN OAKS (14046)
SIMI S FASHIONS SHERMAN OAKS (14048)
KINNEY SHOES WEST COAST OFCS CHATSWORTH (14050)
BROADWAY DEPARTMENT STORES (14060)
BROADWAY FASHION FORMAL WEAR (14060)
DE LUCA JEWELERS & MANUFACTURERS (14060)
GOROWITA STEVEN DR (14060)
WALDEN BOOKS (14060)
MAGUIRE JOE CHEVRON SERVICE SHERMAN OAKS (14061)
PAUL S PHARMACY (14101)

****HUSTON RD****

Pacific Telephone

ATKINSON GEO H R (14024)

1981 ****RIVERSIDE DR****

Pacific Telephone

HELFT S LADIES APPAREL (13942)
FAITHFUL FOOTMAN SHERMAN OAKS (13984)
BULLOCK S SHERMAN OAKS SHERMAN OAKS (14000)
GARZA TOURS INTERNATIONAL INC SHERMAN OAKS (14013)
SILVERWOODS (14046)
SIMI S FASHIONS SHERMAN OAKS (14048)
BROADWAY DEPARTMENT STORES STORES (14060)

| <u>Year</u> | <u>Uses</u> | <u>Source</u> |
|-------------|---|---------------|
| 1981 | (continued) | |
| | DE LUCA JEWELERS & MANUFACTURERS VAN NUYS (14060) | |
| | G T TRAVEL SHERMAN OAKS (14103) | |
| 1985 | **HAZELTINE AVE** | Pacific Bell |
| | FORECAST LAND INVESTMENT CO (4741) | |
| | FROM LOS ANGELES TELEPHONES CALL (4741) | |
| | BELSHE JUDY (4824) | |
| | JACOBS HARRY (4824) | |
| | NEUSCHOTZ S L (4824) | |
| | BUGACHEVSKY VLADIMIR (4832) | |
| | BUGARCIC D (4832) | |
| | FELDMAN ISAK (4832) | |
| | FELDMAN J (4832) | |
| | FELDMAN J (4832) | |
| | FELDMAN J 8 (4832) | |
| | GERZON YAKDV (4832) | |
| | KOGAN EL (4832) | |
| | LIVSHIT FANYA (4832) | |
| | LIVSHIT REBEKKA (4832) | |
| | MALEKZADEH ALI A (4832) | |
| | MALEKZADEH MANOOOCHEHR (4832) | |
| | DEL BENE ALBERT J (4833) | |
| | DEL BENE ROBT (4833) | |
| | DELBERT BILLY (4833) | |
| | DELBERT BILLY (4833) | |
| | FLEISCHNER KURT & DOROTHY (4833) | |
| | HUME C M (4838) | |
| | KING MARRETTE M (4838) | |
| | LA MAIDA A (4838) | |
| | MOISAN JOHN (4838) | |
| | PEARSON V A (4838) | |
| | PIERCE N C (4838) | |
| | STREETER BRIAN (4838) | |
| | CUNNINGHAM J M (4846) | |
| | CUNNINGHAM J R (4846) | |
| | ELLIS DAVE (4846) | |
| | ELLIS DAVE & CATHY (4846) | |
| | ROEMERMANN JOHN (4846) | |
| | RUSH PATRICK (4846) | |
| | SCHOOLER ANNE (4846) | |
| | **HUSTON ST** | Pacific Bell |
| | EPSTEIN SOL (13959) | |
| | LEVINE BL (13971) | |
| | HERKAL WALTER H (14000) | |

| <u>Year</u> | <u>Uses</u> | <u>Source</u> |
|-------------|--------------------------------|---------------|
| 1985 | (continued) | |
| | HERKATA PHILIPPUS H (14000) | |
| | HERKATA PHILIPPUS H (14000) | |
| | MALONEY GORDON E (14012) | |
| | MALONEY J (14012) | |
| | MALONEY J (14012) | |
| | KINSEY K (14013) | |
| | FRIEDMAN LAZAR (14024) | |
| | FRIEDMAN LEIB & MARCIA (14024) | |
| | SHIFLETT S (14025) | |
| | GOODMAN CHAS (14030) | |
| | **LA MAIDA ST** | Pacific Bell |
| | TAHERI SOHRAB (13929) | |
| | TAHERPOUR MAHIN (13929) | |
| | HIVELY DL (13934) | |
| | HIWA L (13934) | |
| | CHAMPION J (13940) | |
| | LUKANYI JULIUS (13946) | |
| | DU BELLIER ALFRED (13947) | |
| | YOUNG MARK R (13953) | |
| | DORR WALTER O (13958) | |
| | DHIR SOHAN LAL (13964) | |
| | SABLJIC MARKO (13970) | |
| | COULTER J K (13971) | |
| | WINEGARDNER D E (14000) | |
| | MILLER S (14006) | |
| | LEVERHANT MIRIAM (14007) | |
| | BRAUNSTEIN SAM (14025) | |
| | KARAZISSIS NICOLAS (14030) | |
| | MRGUDIC ANTE (14031) | |
| | MRGUDICH JOHN (14031) | |
| | **MURIETTA AVE** | Pacific Bell |
| | ELITE DENTAL CERAMICS (4801) | |
| | SCHAFFER EPHRAIM (4837) | |
| | ATTERBURY G BL (4843) | |
| | HABERMAN NEAL (4907) | |
| | GORDON CRAIG (4919) | |
| | GORDON D (4919) | |
| | GORDON D (4919) | |
| | GORDON D (4919) | |
| | GORDON D SEP (4919) | |
| | GORDON HELEN (4919) | |
| | GORDON HELENE CHATS (4919) | |

Year Uses

1985 (continued)

Source

****PEACH GROVE****

Pacific Bell

MENENDEZ VAL M (13929)
FRIMER SOL (13934)
FRIMKESS D & M (13934)
FRIMKESS S (13934)
WICKSTRAM CARL C (13935)
HULL KENNETH W (13941)
HULL L (13941)
HULL L NOR (13941)
PAPAZIAN G E (13947)
REMSON S (13953)
REISS BERNARD (13958)
WILSON W I (13959)
DAMBROSIO JOS (13970)
MOERKE GARY H (13970)
MOERMAN ERIC R (13970)
MOERMAN HSEPULVEDA (13970)
MOERMAN PAUL (13970)
BOOTH WM (13971)
MOSS MITCHELL (14007)
WAGNER RUTH (14012)
SMITH THOS R (14024)

****RIVERSIDE DR****

Pacific Bell

HYNDS J E (13911)
WAGNER ROBT M (13915)
CULBERTSON JOE (13917)
CASUAL COMER (13918)
GORDON MAX (13921)
STREM STEVE E (13923)
HANTER JEROME BL (13927)
MAIN OFC (13930)
SHERMAN OAKS (13930)
DEVORE SY VALLEY SHOP (13932)
WOERSCHING MARCUS BL (13933)
WOESNER EUGENE (13933)
AICHOLTZ V (13939)
FASHION SQUARE SHERMAN OAKS (13942)
FROM LOS ANGELES TELEPHONES CALL (13942)
SHERMAN OAKS (13950)
PICKWICK FASHIONS (13954)
FISHER HOWARD (13963)
GRAVELINE R (13965)
BRITTON MICHAEL (13969)

Year Uses

Source

1985 (continued)

FLORSHEIM SHOE SHOPS (13970)
LOUIS ES FABRICS & QUILTW ORKS (13972)
LOUISES FABRICS & QUILTWORKS (13972)
GARDENS RESTAURANT THE (13982)
GARDENS THE FASHION SQUARE (13982)
GARDER S (13982)
FAITHFUL FOOTMAN (13984)
FROM LOS ANGELES TELEPHONES CALL (13984)
BADGER ELVA EICTRLGST (14000)
BULLOCKS (14000)
BULLOCKS TRAVEL BUREAU (14000)
FROM GLENDALE BURBANK AREA CALL (14000)
TRAVEL BUREAU (14000)
GREGORY BRUCE (14003)
GREGORY BRUCE D (14003)
PHOTO & SOUND CENTER (14004)
SWAIN JAS (14007)
SWAIN JAS W (14007)
SWAIN JOS R & DELIA SYLM (14007)
COVERT K (14015)
COVERT SANDI L (14015)
LEH S (14019)
LEHAN DANIEL (14019)
LEHANE JACKIE (14019)
FASHION SQUARE DELI (14028)
FASHION SQUARE DELI (14028)
FASHION SQUARE SHERMAN OAKS (14028)
COUSINS CHILDRENS STORES INC (14030)
COUSINS CHLTDRENS STORES (14030)
MITCHELL M (14031)
MITCHELL MA (14031)
MITCHELL MC (14031)
WHELAN MATTHEW J (14031)
CROW W ILLIAM DR OPTMTRST (14034)
CROW WILLIAM DR OPTOMETRIST (14034)
HARWOOD OF PALUS VERDES (14036)
HEARTWOOD OF PALOS VERDES (14036)
TALLBEDS (14036)
SHERMAN OAKS (14038)
FROM LOS ANGELES TELEPHONES CALL (14040)
WILLIAM ROBERTS (14040)
FASHION SQUARE (14046)
SILVERWOODS (14046)

| <u>Year</u> | <u>Uses</u> | <u>Source</u> |
|-------------|---|---------------|
| 1985 | (continued) | |
| | FROM LOS ANGELES TELEPHONES CALL (14048) | |
| | SIMIS FASHIONS (14048) | |
| | SIMIS FASHIONS (14048) | |
| | SIMISON ERIN L (14048) | |
| | FOOT LOCKER (14050) | |
| | FOOT MICHAEL J (14050) | |
| | BROADWAY THE (14060) | |
| | INDEPENDENT OPTOMETRIST THE BROADWAY (14060) | |
| | THE BROADWAY SHERMAN OAKS (14060) | |
| | MAGUIRE JOE CHEVRON SERVICE (14061) | |
| | PAULS PHARMACY (14101) | |
| | G T TRAVE L (14103) | |
| | GARZA TOURS INTERNATIONAL INC (14103) | |
| | GARZA V (14103) | |
| | DISTINCTIVE DRY CLEANERS (14105) | |
| | SABRA REALTY (14107) | |
| | SABRE REALTY (14107) | |
| | YASSKIN PHILIP (14107) | |
| | FEELING FANCY (14109) | |
| | GRACES MANICURING SALON (14109) | |
| | SHERMAN OAKS (14110) | |
| | SHERMAN OAKS (14110) | |
| | CRYSTAL MAKE UP DESIGN (14111) | |
| | JUS JUDY COSMETICS (14111) | |
| | RUFFLES HAIR DRESSERS (14111) | |
| | RUFFNER J 899 (14111) | |
| 1986 | **RIVERSIDE DR** | Pacific Bell |
| | HELFTS FINE APPAREL FOR WOMEN (13942) | |
| | HELFTS FINE APPAREL FOR WOMEN (13942) | |
| | GIBRALTAR SAVINGS BRANCH SAVINGS OFFICES BURBANK (13950) | |
| | FAITHFUL FOOTMAN SHERMAN OAKS (13984) | |
| | BULLOCK S SHERMAN OAKS SHERMAN OAKS (14000) | |
| | BULLOCK S TRAVEL BUREAU (14000) | |
| | ROBERTS WM JEWELERS MANUFACTURERS & DESIGNERS SHERMAN OAK (14040) | |
| | BROADWAY DEPARTMENT STORES STORES (14060) | |
| 1990 | **HAZELTINE AVE** | Pacific Bell |
| | FORECAST LAND INVESTMENT CO SHERMAN OAKS (4741) | |
| | **RIVERSIDE DR** | Pacific Bell |
| | HELFT S FINE APPAREL FOR WOMEN (13942) | |
| | GIBRALTAR SAVINGS BRANCH SAVINGS OFFICES (13950) | |
| | BULLOCK S DEPARTMENT STORES (14000) | |

| <u>Year</u> | <u>Uses</u> | <u>Source</u> |
|-------------|--|---------------|
| 1990 | (continued) | |
| | BULLOCK S TRAVEL BUREAU TORRANCE (14000) | |
| | ROBERTS WM JEWELERS MANUFACTURERS & DESIGNERS SHERMAN OAK (14040) | |
| | BROADWAY DEPARTMENT STORES STORES (14060) | |
| | G T TRAVEL SHERMAN OAKS (14103) | |
| | GARZA TOURS INTERNATIONAL INC SHERMAN OAKS (14103) | |
| 1991 | <u>**HAZELTINE AVE**</u> | Pacific Bell |
| | FORECAST LAND INVESTMENT CO (4741) | |
| | FROM LOS ANGELES TELEPHONES CALL (4741) | |
| | JACOBS HARRY (4824) | |
| | OTTE GARY R (4824) | |
| | OTTE PETER (4824) | |
| | KOGAN ED (4832) | |
| | LLVSHIT REBEKKA (4832) | |
| | MALEKZADEH ALI A (4832) | |
| | MALEKZADEH MANOOICHEHR (4832) | |
| | POCHTAR DAVID (4832) | |
| | POCHTER M (4832) | |
| | DEL BENE ALBERT J (4833) | |
| | DEL BENE ROBT (4833) | |
| | LA MATDA A (4838) | |
| | PIERCE N C (4838) | |
| | SCOVILLE DAN & CAROL (4838) | |
| | SCOVILLE J J & ASSOCIATES (4838) | |
| | SCOVILLE JJ (4838) | |
| | SCOVILLEL .5670330 (4838) | |
| | <u>**HUSTON ST**</u> | Pacific Bell |
| | EPSTEIN SOL (13959) | |
| | PARKER LEO (13971) | |
| | HERKAL WALTER H (14000) | |
| | HERKATA PHILIPPUS H (14000) | |
| | HERKATA PHILIPPUS H (14000) | |
| | MALONEY GORDON E (14012) | |
| | KINSEY K (14013) | |
| | KINSEY RICHARD (14013) | |
| | FRIEDMAN LAZAR (14024) | |
| | <u>**LA MAIDA ST**</u> | Pacific Bell |
| | CHAMPION J (13940) | |
| | BRONSTEIN CALVIN (13941) | |
| | DUBEN ALAN& MELANIE (13947) | |
| | DU BELLIER ALFRED (13947) | |
| | TROULMAN DOROTHY (14001) | |
| | TROULMAN RAE (14001) | |

| <u>Year</u> | <u>Uses</u> | <u>Source</u> |
|-------------|---|---------------|
| 1991 | (continued) | |
| | KARAZISSIS NICOLAS (14030) | |
| | **MURIETTA AVE** | Pacific Bell |
| | ATTERBURY GB (4843) | |
| | HAMOVLTZ LEE D (4901) | |
| | HABERMAN NEAL (4907) | |
| | GORDON CRAIG (4919) | |
| | **PEACH GROVE** | Pacific Bell |
| | MENENDEZ VAL M (13929) | |
| | FRIMER SOL (13934) | |
| | FRIMER SOL PLUMBING & HEATING COMPANY (13934) | |
| | FRLMKESS D& M (13934) | |
| | HULL KENNETH W (13941) | |
| | PAPAZIAN G E (13947) | |
| | WILSON W L (13959) | |
| | DAMBROSIO JOS (13970) | |
| | MOERKE GARY H (13970) | |
| | BOOTH WM (13971) | |
| | PUGH RICHARD A (13989) | |
| | MOSS MITCHELL (14007) | |
| | MOSS NORMAN (14007) | |
| | **RIVERSIDE DR** | Pacific Bell |
| | GORDON MAX (13921) | |
| | ALFARO RAMON (13925) | |
| | WOERSCHING MARCUS BL (13933) | |
| | VICTORIAS SECRET (13936) | |
| | VICTORIAS SECRET BATH (13936) | |
| | BERNSTEIN LEONARD M (13937) | |
| | AICHOTZ V (13939) | |
| | AICKINEDI (13939) | |
| | FASHION SQUARE SHERMAN OAKS (13942) | |
| | FISHER HOWARD (13963) | |
| | HUNG TONY (13977) | |
| | BULLOCKS (14000) | |
| | BULLOCKS SHERMAN OAKS (14000) | |
| | BULLOCKS TRAVEL BUREAU (14000) | |
| | TRAVEL BUREAU (14000) | |
| | DAY RONALD (14009) | |
| | BOROWLRWIN (14025) | |
| | SILVERSTEIN C (14025) | |
| | SILVERSTEIN CYNTHIA (14025) | |
| | SILVERSTEIN D (14025) | |
| | SILVERSTEIN DAVID (14025) | |

Year Uses

Source

1991 (continued)

SILVERSTEIN DENNIS (14025)
SILVERSTEIN E GHIS (14025)
COUSINS CHILDRENS STORES (14030)
SHERMAN OAKS FASHION SQUARE (14030)
MITCHELL M (14031)
MITCHELL M&D GHIS (14031)
MITCHELL M&D GHIS (14031)
WHELAN MATTHEW J (14031)
COOKE MICHAEL (14033)
CROW W ILLIAMI DR OPTMTRST (14034)
CROW WILLIAM DR OPTOMETRIST (14034)
ROBERTS FINE JEWELERS (14040)
ROBERTS WM JEWELERS MANUFACTURERS & DESIGNERS
(14040)
WILLIAM ROBERTS (14040)
WILLIAMS A (14040)
WILLIAMS A (14040)
WILLIAMS A (14040)
WILLIAMS A (14040)
WILLIAMS A (14040)
WILLIAMS A (14040)
WILLIAMS A (14040)
WILLIAMS A LAVW TER (14040)
WILLIAMS A LK VW TER (14040)
WILLIAMS AB (14040)
SHENNAN OAKS FASHION SQUARE (14046)
SILVERWOODS (14046)
FOOT LOCKER STORE (14050)
FOOT LOCKER STORE (14050)
BROADWAY THE (14060)
GRINGOS (14060)
LANCOME INSTITUT DE BEAUTE (14060)
LANCON R (14060)
THE BROADWAY SHENNAN OAKS (14060)
PAULS PHARMACY (14101)
GTTRAVEL (14103)
GARZA TOURS INTERNATIONAL INC (14103)
DISTINCTIVE DRY CLEANERS (14105)
DISTINCTIVE SERVICES INC (14105)
RED CARPET UNIQUE PROPERTIES (14107)
SHERMAN OAKS OFFICE (14110)
N AILS BY KARLA (14111)
RUFFLES HAIR DRESSERS (14111)

1995

HAZELTINE AVE

Pacific Bell Telephone

Year Uses

Source

1995 (continued)

FORECAST LAND INVESTMENT CO (4741)

BEST JAMES M (4824)

GONZALEZ SERGIO (4824)

JACOBS HARRY (4824)

B KOGAN ED (4832)

KOGAN E (4832)

KRAVTSOVA ESFIR (4838)

ELMORE DAVID (4846)

ITKIS DMITRIY (4846)

****HUSTON ST****

Pacific Bell Telephone

EPSTEIN SOL (13959)

PARKER LEO (13971)

TOMLAN DENISE (13971)

HERKAL WALTER H (14000)

MALONEY GORDON E (14012)

FRIEDMAN LAZAR (14024)

RANDALL M (14025)

SHIFLETT S (14025)

GOODMAN CHAS (14030)

****LA MAIDA ST****

Pacific Bell Telephone

CHAMPION J (13940)

BRONSTEIN CALVIN (13941)

DUBELL SAM M (13947)

DL BELLIER ALFRED (13947)

TROULMAN DOROTHY (14001)

ARCADI VICTORIA C DC (14012)

KARAYAN VARTEVAR (14030)

KARAZISSIS NICOLAS (14030)

****MURIETTA AVE****

Pacific Bell Telephone

PARKT JONG D & EUN (4825)

ATTERBURY G B (4843)

HAHERMAN NEAL (4907)

MAGNUSON LORI (4913)

WORSDALE MAGGIE (4913)

WORSDTLE MAGGII (4913)

GORDON CRAIG (4919)

****PEACH GROVE****

Pacific Bell Telephone

MENENDEZ VAL M (13929)

FRIMER SOL (13934)

FRIMER SOL PLUMBING & HEATING COMPANY (13934)

HULL KENNETH W (13941)

MOERKE GARY H (13970)

Year Uses

1995 (continued)

****RIVERSIDE DR****

E H EXCAVATION (13933)
HEZI EMANUEL (13933)
BERNSTEIN LEONARD M (13937)
AICHOLTZ V (13939)
BULLOCKS (14000)
BULLOCKS SHERMAN OAKS (14000)
BULLOCKS TRAVEL BUREAU (14000)
STORES (14000)
WEINERS LUGGAGE & FINE GIFTS (14000)
GARDNER PAUL L (14025)
MITCHELL M (14031)
COOKE MICHAEL (14033)
CROW W MDROPTMTRST (14034)
LUCKE RMAN RDRPTMTRST (14034)
LUCKERMAN R S DR (14034)
STERNBERG E DR SPTMTRAT (14034)
ROBERTS FINE JEWELERS (14040)
ROBERTS WM JEWELERS MANUFACTURERS & DESIGNERS
(14040)
WILLIAM ROBERTS (14040)
FOOT LOCKER STORE (14050)
FOOT LOCKER STORE (14050)
STORES (14050)
BRIDAL (14060)
BROADWAY THE (14060)
STORES (14060)
THE BROADWAY SHERMAN OAKS (14060)
PAULS PHARMACY (14101)
DISTINCTIVE DRY CLEANERS (14105)
UNIQUE REALTY (14107)
CLOTHES FOR FUN (14111)
DIVELY GARY P (14111)
GRACES MANICURING SALON (14111)
NAILS BY KARLA (14111)
SAVARIS SALON (14111)
TK NAILS (14111)

****HAZELTINE AVE****

FORECAST LAND INVESTMENT CO SHERMAN OAKS (4741)

****RIVERSIDE DR****

BULLOCK S DEPARTMENT STORES (14000)
BROADWAY DEPARTMENT STORES (14060)

Source

Pacific Bell Telephone

Pacific Bell Telephone

Pacific Bell Telephone

| <u>Year</u> | <u>Uses</u> | <u>Source</u> |
|-------------|---|------------------------|
| 1996 | Address Not Listed in Research Source | GTE |
| 1999 | Address Not Listed in Research Source | Haines Company |
| 2000 | Address Not Listed in Research Source | Pacific Bell Telephone |
| 2001 | **HAZELTINE AVE** FORECAST LAND CORP (4741) FORECAST LAND INVST (4741) X RIVERSIDE DR (4741) AZIMINITO (4824) KELLERDANA (4824) SABHERWALINDERI H (4832) REILLYJON O (4833) VANTAYLOR LOU IS (4833) CHAVOLFIROVZ (4835) BETANCOURTEDGAR (4838) FELDMANSAN IORD (4838) | Haines & Company, Inc. |
| | **HUSTON** EPSTE 1 NSOI (13958) SEIDMAN BARBARA (13964) TOLENTINOFRDERNCK (13970) RHOADESGREGORY (13971) X RANCHI TO AV (13971) PINCHERLIHAZEL 00 B (14001) HERKALWALLER H (14005) SIRACUSASIEVE (14006) HOROWITZJEFFREY (14012) MCMILLENBEVERIY (14013) JUNGCARSAN (14018) RAHNAMAMASOUD (14019) FRIEDMANLAZAR (14024) DAVIESMARK (14025) SHIFLETTS (14025) GOOMANCHAS (14030) BALDERRAMAFRANK (14031) X MURIETTAAV (14031) | Haines & Company, Inc. |
| | **LA MAIDA** OCASINOGENE (13928) SAYADIANLARIS (13929) CAMPBELLMRCHAEL (13934) RACZYNSKIRAY (13935) | Haines & Company, Inc. |

Year Uses

Source

2001 (continued)

GORDONJOHN (13940)
BRONSTEINK (13941)
KAITBARBARA H (13946)
DUBELLIERHELGA (13947)
LAFFITTE DIANNE (13953)
WERNER KETH (13958)
DODYLE EDWARD (13959)
PHILLIPS ANDREW (13964)
CAIOZZO MICHAEL (13965)
ROCKEY RONALD (13970)
SABIC MARTA (13970)
COULTER JODY (13971)
X MURIETTA AV (13971)
WINEGARDNER DONALD (14000)
MANLAPAZ JOSE (14006)
MILLER SYLVIA (14006)
LEVERHANTEVELYN (14007)
XXXX (14012)
ROSSMICHELLE (14013)
MOORERLEELLA (14019)
KENTMARTN (14024)
SMITH KENNELH (14024)
BRAUNSTEIN DOROLHY (14025)
8 KARAZISSIS NICALAS (14030)
MRGUDICANTE (14031)
WEALTH CODE (14031)

****MURIETTA AVE****

Haines & Company, Inc.

ATTORNEY JOHN (4801)
ATTY & COUNSELOR (4801)
PALADIN ATTORNEY JOHN (4801)
PALADIN PALADIN JOHN (4801)
ROBINSON GLONA (4807)
SCHWARTZ ANDREW (4811)
STONESARAH (4811)
MYCK CONSTANCE (4813)
SALOMONSSLANLEY (4819)
CASKS (4825)
SWARDENLS (4831)
ATTERBURYGB (4843)
DAVIS LINDA (4849)
MADORMOANLHONY J (4855)
X HUSTON (4855)
X PEACH GROVE (4855)

Year Uses

Source

2001 (continued)

HABERMANNEAL (4907)
ROSENBERGCHARLES (4913)
GORDONCRAIG (4919)
****RIVERSIDE DR****
XXXX (13918)
SULLIVAN PETER (13919)
XXXX (13920)
MCLEANE BEVERLY 00 C (13921)
KINOJOHN 00 C (13925)
XXXX (13926)
DUPOUY VICTORIA (13927)
WELDON CYNTHIA (13927)
WELDON LYLE (13927)
G 13931 DUPOUYVICANA (13927)
P 13929 STONESOBERT (13927)
XXXX (13932)
XXXX (13934)
BERNSTEIN LEONARD M (13937)
XXXX (13939)
XXXX (13940)
GELLER IVING (13941)
XXXX (13942)
BENDER JUDITH (13943)
XXXX (13946)
XXXX (13950)
HUNTHOPE (13953)
RIVERSIDE DR 91423 CONT (13953)
XXXX (13954)
LING STEPHEN (13955)
LINGALICE T (13955)
OTHALER HOWARD (13955)
WECHTERMARY (13957)
XXXX (13958)
OHEYMANOONI (13959)
ODUROSEAMY (13961)
ODUROSEDOUG (13961)
XXXX (13963)
SANDERS JUDY (13965)
EPHRAIMHAMET (13967)
BAILEY VICTORIA (13969)
BYRD KELLY (13969)
XXXX (13970)
WEAVER LAUREE (13971)

Haines & Company, Inc.

Year Uses

Source

2001 (continued)

TYNDALLOONNA (13973)
XXXX (13974)
XXXX (13976)
O HUNG FRANKLIN (13977)
XXXX (13978)
BRINKPAUL (13979)
X MURIETTAAV (13982)
XXXX (13982)
FASHION SQUARE (14000)
KENSINGTON (14000)
LOUIS VUL TON AT (14000)
LUGGAGE KIPLING (14000)
MACYS MACYS (14000)
SHERMANOAKS (14000)
XXXX (14001)
XXXX (14003)
XXXX (14004)
HARRISBARBARA (14007)
XXXX (14009)
XXXX (14013)
XXXX (14014)
MCINERNEYJANICE M N 6187A (14025)
XXXX (14027)
WHELANMATT (14031)
XXXX (14033)
XXXX (14034)
XXXX (14038)
ROBERTSFINEJWLRS (14040)
XXXX (14046)
XXXX (14050)
XXXX (14052)
BLOOMINGDALES (14060)
CHRISTMASTREES (14061)
SANTA 8 SONS 8 B (14061)
X HAZELTINEAV (14061)
PAULS PHARMACY 8184 S 04549 (14101)
TOTAL NUTRITION (14103)
DISTINCTIVE DRYCLN 0818 74 78 M (14105)
FARMBOY (14107)

2003 Address Not Listed in Research Source

Haines & Company

2004 Address Not Listed in Research Source

Haines Company

Year **Uses**

Source

2006

****HAZELTINE AVE****

Haines Company

FORECASTLAND CORP (4741)
FORECASTLAND INVST (4741)
IVANOVIVAN (4824)
RUVO MARIA (4824)
SPURLIN NISSA (4824)
PINES MARIA LENY (4832)
O REILLYJON D (4833)
CAMARA MARAMA (4838)
LZARROBSA (4838)
ROBINSON EMELL (4838)
GONZALEZGRENDA (4846)
ROBBINS REBECCA (4846)

****HUSTON ST****

Haines Company

HEIMIANNJURGEN (13958)
SCHARFF KEVIN (13959)
NO CURRENT LISTING (13964)
E DAVILA THEODORE (13965)
BANCROFT (13970)
CHRSTOPHER A (13970)
RHOADESGREGORY (13971)
O HERKAL WAER H B (14000)
E PINCHERLI HAZEL (14001)
O SIRACUSASTEVE (14006)
CASE JOHN (14007)
HOROWITZ JEFFREY (14012)
O BEHRENDTJACK Z (14013)
NO CURRENT LISTING (14018)
KHALIU FALBA (14019)
KHALIU FARLBA (14019)
O RAHNAMAAMASOUD (14019)
FRIEDMAN LAZAR (14024)
O CHOUTUK (14025)
LESSEM JEREMY (14030)
BALDERRAMA FRANK (14031)
TOUCHETTE LOIS (14031)

****LA MAIDA ST****

Haines Company

E AMIRIAN ROZLTA (13928)
A DODGE NELSON (13929)
LEVITT ADAM (13934)
RACZYNSKI RAY (13935)
O POTK IN BRIAN (13940)
BRONSTEIN K (13941)

Year Uses

Source

2006 (continued)

KING JUANITA (13946)
ESRA RITCH (13947)
JONES STEPHEN (13947)
NO CURRENT LISTING (13952)
ABC AUTHORIZED (13959)
APPLNC RPR (13959)
STERIN YEVGENY (13959)
NO CURRENT LISTING (13964)
E CAIOZZO CALLY (13965)
A WERNER KEITH 00 A (13966)
A SABUIC MARTA (13970)
O COULTER JODY (13971)
A LAFFITTE DIANNE (13983)
WINEGARNERD (14000)
MANLAPAZJOSE (14006)
MILLER SYLVIA (14006)
NO CURRENT LISTING (14007)
NO CURRENT LISTING (14012)
A ROSS MICHELLE (14013)
A MOORER LEELA (14019)
JOHNS CEARMLE (14024)
O ARNOLD JASON (14025)
E KARAZISSISNICOLAS (14030)
E BASSAR I (14031)

****MURIETTA AVE****

Haines Company

A JETER MARTENA (4801)
A LOESER SHAUN W (4807)
A COULTER BENEDICT (4813)
A SALOMONS STANLEY (4819)
A GIL BEN (4825)
NO CURRENT LISTING (4831)
KESSELP (4837)
A RUSSO ROBERT (4837)
A FELDMAN GARRET (4843)
NO CURRENT LISTING (4849)
A MADORMO ANTHONY J (4855)
HAMOVITZ LEE D (4901)
HABERMAN (4907)
MADELEINE (4907)
A ROSENBERG CHADES (4913)
GORDON GAYLE (4919)

****PEACH GROVE ST****

Haines Company

A HRONSKY YUD (13928)

Year Uses

Source

2006 (continued)

MENENDEZVA IM (13929)
GREFSRUD BRIAN (13934)
WICKSTRAM CARI C (13935)
EASHOO ALBERT (13940)
NO CURRENT LISTING (13941)
A HADAWARLAB IBEH (13946)
PAPAZIAN GE (13947)
A METZNER DAVID (13952)
REMSONS (13953)
NO CURRENT LISTING (13958)
OCONNER (13959)
A OCONNOR STEPHEN 00 A (13959)
A LUCKL ETAM I 00 A (13964)
A KOSUGISHIGEO (13965)
RUJZ GEORGE (13970)
0 BOOTH WM (13971)
A HANANEL JEFFREY (14000)
AGSABIAN MICHAEL (14006)
A FOWNES BRANDON (14007)
HOY ROB EDT (14012)
UNELL RACHEL (14018)
NO CURRENT LISTING (14019)
A SHERMAN TINA (14024)
KATZ MICHAEL 00 A (14030)
A NEUCHARGAL I (14031)

****RIVERSIDE DR****

Haines Company

WILLSON MARION (13907)
MANKOVITZ ALAN (13909)
WINNICKJOLE (13911)
FALZONE CRAIG (13913)
DOUSTAN LIII (13919)
LITVINOVOIEG (13921)
KING JOHN (13925)
MACDONALD (13925)
NORMAN C LAW OF (13925)
A RODEN MICHAEL (13927)
E DOBSON PETER (13929)
MARCUS (13933)
WOERSCHING (13933)
WESTMAN STEVE (13937)
GELLERPAUL (13941)
MEYERS SI (13947)
SPERBER SHARON (13949)

Year **Uses**

Source

2006 (continued)

E ANDERSON JAMES (13949)
A LEE CHRIS HNA (13951)
O HUNT HOPE (13953)
O LINGAUICE T (13955)
SIDELL DAVID (13959)
O HEYMANDON I (13959)
BRAOBROOKE (13961)
NICHOLAS (13961)
A YOKOYAMA KRISTA (13963)
SANDERSJUDY (13965)
O KANTNER MILDRED (13969)
WEAVER LAUREE (13971)
CARSONI (13973)
CHIANG MICHAEL (13975)
HUNG FRANKLIN (13977)
ELIZABETH ARDEN (14000)
SALON (14000)
GREGORY BRUCE (14003)
BLOOMINGDALES (14060)
FARM BOY (14107)
DIGITAL RANCH (14110)



EDR® Environmental Data Resources Inc



Real Estate Research
& Information

The EDR Environmental Lien Search Report

**WESTFIELD SHOPPING CENTER
14006 RIVERSIDE DRIVE
SHERMAN OAKS, CALIFORNIA**

Friday, December 14, 2007

Project Number: L07-10686

The Standard In Environmental Risk Management Information

440 Wheelers Farm Road
Milford, Connecticut 06460

Nationwide Customer Service

Telephone: 1-800-352-0050
Fax: 1-800-231-6802

ENVIRONMENTAL LIEN REPORT

The EDR Environmental LienSearch Report provides results from a search of available current land title records for environmental cleanup liens and other activity and use limitations, such as engineering controls and institutional controls.

A network of professional, trained researchers, following established procedures, uses client supplied property information to:

- search for parcel information and/or legal description;
- search for ownership information;
- research official land title documents recorded at jurisdictional agencies such as recorders' office, registries of deed, county clerks' offices, etc.;
- access a copy of the deed;
- search for environmental encumbering instrument(s) associated with the deed;
- provide a copy of any environmental encumbrance(s) based upon a review of key words in the instrument(s) (title, parties involved and description); and
- provide a copy of the deed or cite documents reviewed;

Thank you for your business
Please contact EDR at 1-800-352-0050
with any questions or comments

Disclaimer - Copyright and Trademark Notice

This report was prepared for the use of Environmental Data Resources, Inc., and The Reynolds Group, exclusively. This report is neither a guarantee of title, a commitment to insure, nor a policy of title insurance. **NO WARRANTY, EXPRESSED OR IMPLIED, IS MADE WHATSOEVER IN CONNECTION WITH THIS REPORT.** Environmental Data Resources, Inc. (EDR) and Nationwide Environmental Title Research (NETR) specifically disclaim the making of any such warranties, including without limitation, merchantability or fitness for a particular use or purpose. The information contained in this report is retrieved as it is recorded from the various agencies that make it available. The total liability is limited to the fee paid for this report.

Copyright 2006 by Environmental Data Resources, Inc. All rights reserved. Reproduction in any media or format, in whole or in part, of any report or map of Environmental Data Resources, Inc., or its affiliates, is prohibited without prior written permission

EDR and its logos are trademarks of Environmental Data Resources, Inc. or its affiliates. All other trademarks used herein are the property of their respective owners.

ENVIRONMENTAL LIEN REPORT

The EDR Environmental Lien Search Report is intended to assist in the search for environmental liens filed in land title records.

TARGET PROPERTY INFORMATION

ADDRESS

Westfield Shopping Center
14006 Riverside Drive
Sherman Oaks, California

RESEARCH SOURCE

Source: Los Angeles County Assessor
Los Angeles County Recorder

DEED INFORMATION

Type of Instrument: Grant Deed

Title is vested in: Sherman Oaks Fashion Associates, LP, a Delaware limited partnership

Title received from: City Freeholds (U.S.A.) Inc., a California corporation

Deed Dated: 03/18/1996
Deed Recorded: 03/19/1996
Instrument: 96-430956

LEGAL DESCRIPTION

Portion of Lot 1, in Tract 20915, according to the map or plat thereof, as filed of record in Book 663, Page 34 of Maps, Los Angeles County, State of California

Assessor's Parcel Number(s): 2269-025-032

ENVIRONMENTAL LIEN

Environmental Lien: Found Not Found

OTHER ACTIVITY AND USE LIMITATIONS (AULs)

Other AULs: Found Not Found

96 430956

RECORDING REQUEST BY

WHEN RECORDED MAIL TO

NAME

Allen G. Mutchnik, Esq.
Skadden, Arps, Slate, Meagher & Flom
300 South Grand Avenue, Suite 3400
Los Angeles, California 90071

RECORDED/FILED IN OFFICIAL RECORDS
RECORDER'S OFFICE
LOS ANGELES COUNTY
CALIFORNIA
MAR 19 1996 AT 8 A.M.

SPACE ABOVE THIS LINE RESERVED FOR RECORDER'S USE

TITLE(S)

FEE \$ 40⁰⁰P

12

SURVEY MONUMENT FEE \$10. CODE 99

GRANT DEED

TRANSFER TAX
NOT A PUBLIC RECORD

**RECORDING REQUESTED BY AND
WHEN RECORDED RETURN TO:**

Allan G. Mutchnik, Esq.
Skadden, Arps, Slate, Meagher & Flom
300 South Grand Avenue, Suite 3400
Los Angeles, California 90071

SURVEY MONUMENT FEE \$10. CODE 9

(Space Above This Line For Recorder's Use)

GRANT DEED

TRANSFER TAX
NOT A PUBLIC RECORD

A.P.N.: 2269-025-004, 2269-025-005,
2269-025-006, 2269-025-007,
2269-025-008, 2269-025-009,
2269-025-010, 2269-025-011,
2269-025-023, 2269-025-024,
and 2269-025-026.

The undersigned Grantor declares:

Documentary transfer tax is: (Not Shown Pursuant to R&T Code Section 11932)

- (X) computed on full value of property conveyed, or
- () computed on full value less value of liens and encumbrances remaining at time of sale.
- () Unincorporated area (X) City of Los Angeles, and

FOR VALUABLE CONSIDERATION, the receipt and sufficiency of which is hereby acknowledged, City Freeholds (U.S.A.) Inc., a California corporation ("Grantor"), has granted, sold and conveyed, and by these presents does hereby grant, sell and convey, unto Sherman Oaks Fashion Associates, LP, a Delaware limited partnership ("Grantee"), all of Grantor's interest in and to that certain property located in the City of Los Angeles, County of Los Angeles, State of California, and more particularly described on Exhibit "A" attached hereto and incorporated herein by reference (the "Property").

TO HAVE AND TO HOLD the Property, together with all and singular the rights and appurtenances thereto in anywise belonging unto the said Property, subject to non-delinquent taxes and assessments and all other matters of record.

0064904.01-2152a

96 430956

9500694-09

IN WITNESS WHEREOF, Grantor has caused this Grant Deed to
be executed this 18 day of March, 1996.

CITY FREEHOLDS (U.S.A.), INC.,
a California corporation

By: Charles V. Thornton
Name: Charles V. Thornton
Its: Assistant Secretary

By: Brian Pickering
Name: Brian Pickering
Its: Vice President

STATE OF Calif.)

COUNTY OF Los Angeles)

: ss.

On the 14 day of March, 1996, before me, Nancy Marine
Notary Public, personally appeared
Charles V. Thornton

personally known to me or proved to me on the basis of satisfactory evidence to be the person(s) whose name(s) is/are subscribed to the within instrument and acknowledged to me that he/she/they executed the same in his/her/their authorized capacity(ies), and that by his/her/their signature(s) on the instrument the person(s), or the entity upon behalf of which the person(s) acted, executed the instrument.

WITNESS my hand and official seal.

[Signature]
(SEAL)



STATE OF California)

: ss.

COUNTY OF Los Angeles)

On the 4 day of MARCH, 1996, before me, _____
DARLENE N. CAMACHO, NOTARY, personally appeared
BRIAN PICKERING

personally known to me or proved to me on the basis of satisfactory evidence to be the person(s) whose name(s) is/are subscribed to the within instrument and acknowledged to me that he/she/they executed the same in his/her/their authorized capacity(ies), and that by his/her/their signature(s) on the instrument the person(s), or the entity upon behalf of which the person(s) acted, executed the instrument.

WITNESS my hand and official seal.

Darlene N. Camacho
(SEAL)




EXHIBIT "A"

LEGAL DESCRIPTION OF PROPERTY

PARCEL 1:

That portion of Lot 1 of Tract No. 20915, in the City of Los Angeles, County of Los Angeles, State of California, as per map recorded in Book 663 Page 34 of Maps, in the office of the County Recorder of said County, now shown as Parcel "B" of Parcel Map, Los Angeles No. 3284, as per Parcel Map filed on December 31, 1976 in Book 75 Pages 12, 13 and 14 of Parcel Maps, and Parcel "C" of Parcel Map Los Angeles No. 2013, as per Parcel Map filed in Book 27 Page 92 of Parcel Maps, all filed in the office of the County Recorder of said County.

Except from said Parcel "C" of Parcel Map No. 2013 the North 62 feet of the West 324 feet thereof.

Excepting all building and improvements now or hereafter situated thereon.

PARCEL 1A:

A 20% fee interest in all buildings, structures and improvements, including footings, foundation and supports therefore situated upon that portion of Parcel "B" of Parcel Map No. 3284, in the City of Los Angeles, County of Los Angeles, State of California, as per Map filed in Book 75, Pages 12, 13 and 14 of Parcel Maps, in the office of the County Recorder of said County described as follows:

Beginning at the most Southerly corner of said Parcel B: thence along the Southerly line of said Parcel North 88° 06' 28" West 442.81 feet; thence North 0° 00' 10" East 176.49 feet; thence North 88° 08' 25" West 4.95 feet; thence North 1° 51' 35" East 12.33 feet; thence South 88° 08' 25" East 18.33 feet; thence South 1° 51' 35" West 12.33 feet; thence South 88° 08' 25" East 224.26 feet; thence North 1° 51' 35" East 12.33 feet; thence South 88° 08' 25" East 18.33 feet; thence South 1° 51' 35" West 12.33 feet; thence South 88° 08' 25" East 186.82 feet; to the Westerly line of Parcel B, Parcel Map L.A. No. 2013 as per Map filed in Book 27 Page 92 of Parcel Maps, in the office of said County Recorder; thence South a distance of 176.74 feet to the point of beginning.

Said portion is shown as "A Deck - Phase 1" on Sheet 4 of Grant Deed recorded April 30, 1979 as Instrument No. 79-460487 of Official Records.

96 430956

PARCEL 1B:

All buildings, structures and improvements, including footings, foundations and supports therefore, situated upon the above described Parcel 1.

Excepting therefrom 80% fee interest in all buildings, structures and improvements, including footings, foundations and supports therefore situated upon that portion of Parcel 'B' of Parcel Map No. 3284, in the City of Los Angeles, County of Los Angeles, State of California, as per Map filed in Book 75 Pages 12, 13 and 14 of Parcel Maps, in the office of the County Recorder of said County described as follows:

Beginning at the most Southerly corner of said Parcel B: thence along the Southerly line of said Parcel North 88° 06' 28" West 442.81 feet; thence North 0° 00' 10" East 176.49 feet; thence North 88° 08' 25" West 4.95 feet; thence North 1° 51' 35" East 12.33 feet; thence South 88° 08' 25" East 18.33 feet; thence South 1° 51' 35" West 12.33 feet; thence South 88° 08' 25" East 224.26 feet; thence North 1° 51' 35" East 12.33 feet; thence South 88° 08' 25" East 18.33 feet; thence South 1° 51' 35" West 12.33 feet; thence South 88° 08' 25" East 186.82 feet; to the Westerly line of Parcel B, Parcel Map L.A. No. 2013 as per Map filed in Book 27 Page 92 of Parcel Maps, in the office of said County Recorder; thence South a distance of 176.74 feet to the point of beginning.

Said portion is shown as "A Deck - Phase I" on Sheet 4 of Grant Deed recorded April 30, 1979 as Instrument No. 79-460487 of Official Records.

PARCEL 2:

An undivided 20% fee interest in all buildings, structures, and improvements, including footings, foundations and supports therefore, situated upon that portion of Parcel B, Parcel Map L.A. No. 2013, in the City of Los Angeles, County of Los Angeles, State of California, as per Map filed in Book 27 Page 92 of Parcel Maps, in the office of the County Recorder of said County, described as follows:

Beginning at the most Southwesterly corner of said Parcel B: thence along the Westerly line of said Parcel North a distance of 176.74 feet; thence South 88° 08' 25" East 81.08 feet; thence North 1° 51' 35" East 12.33 feet; thence South 88° 08' 25" East 18.33 feet; thence South 1° 51' 35" West 12.33 feet; thence South 88° 08' 25" East 150.41 feet; thence North 1° 51' 35" East 12.33 feet; thence South 88° 08' 25" East 18.33 feet; thence South 1° 51' 35" West 12.33 feet; thence South 88° 08' 25" East 140.59 feet; thence North 1° 51' 35" East 12.33 feet; thence South 88° 08' 25" East 18.33 feet; thence South 1° 51' 35" West 12.33 feet; thence South 88° 08' 25" East 44.95 feet; thence South 1° 51' 35" West 176.91 feet to the Southerly line of said Parcel B; thence along said Southerly line North 88° 06' 28" West 466.28 feet to the point of beginning.

96 430956

Said portion is shown as "A Deck - Phase II" on Exhibit "A" of Grant Deed recorded April 30, 1979 as Instrument No. 79-460488 of Official Records.

PARCEL 2A:

An undivided 20% fee interest in all buildings, structures and improvements, including footings, foundations and supports therefore, situated upon that portion of Parcel B, Parcel Map L.A. No. 2013, in the City of Los Angeles, County of Los Angeles, State of California, as per Map filed in Book 27 Page 92 of Parcel Maps, in the office of the County Recorder of said County, described as follows:

Beginning at the most Northeasterly corner of said Parcel B; thence along the Southerly line of Riverside Drive, 100.00 feet wide, as shown on said Parcel Map, West a distance of 281.00 feet; thence South a distance of 19.25 feet to the true point of beginning; thence continuing South a distance of 152.94 feet; thence West a distance of 197.00 feet; thence North a distance of 18.54 feet; thence West a distance of 13.40 feet; thence North a distance of 37.21 feet; thence East a distance of 13.40 feet; thence North a distance of 32.70 feet; thence East a distance of 38.65 feet; thence North a distance of 14.49 feet; thence East a distance of 158.35 feet to the true point of beginning.

Said portion is shown as "B Deck - Phase I" on Page 3 of Deed recorded on April 30, 1979 as Instrument No. 79-460491 of Official Records.

PARCEL 2B:

An undivided 20% fee interest in all buildings, structures and improvements, including footings, foundations and supports therefore, situated upon that portion of Parcel B, Parcel Map L.A. No. 2013, in the City of Los Angeles, County of Los Angeles, State of California, as per Map filed in Book 27 Page 92 of Parcel Maps, in the office of the County Recorder of said County, described as follows:

Beginning at the most Northeasterly corner of said Parcel B; thence along the Southerly line of Riverside Drive, 100.00 feet wide, as shown on said Parcel Map, West a distance of 281.00 feet; thence South a distance of 172.19 feet to the true point of beginning; thence West a distance of 197.00 feet; thence South a distance of 163.44 feet; thence West a distance of 14.32 feet; thence South a distance of 14.93 feet; thence East a distance of 55.02 feet; thence North a distance of 54.40 feet; thence East a distance of 156.30 feet; thence North a distance of 123.97 feet to the true point of beginning.

Said portion is shown as "B Deck - Phase II" on Page 4 of Deed recorded on April 30, 1979 as Instrument No. 79-460491 of Official Records.

PARCEL 2C.

An undivided 20% fee interest in all buildings, structures and improvements, including footings, foundations and supports therefore, situated upon that portion of Parcel B, Parcel Map L.A. No. 2013, in the City of Los Angeles, County of Los Angeles, State of California, as per Map filed in Book 27 Page 92 of Parcel Maps, in the office of the County Recorder of said County, described as follows:

Beginning at the most Northeasterly corner of said Parcel B; thence along the Southerly line of Riverside Drive, 100.00 feet wide, as shown on said Parcel Map, West a distance of 231.00 feet; thence South a distance of 19.25 feet to the true point of beginning; thence continuing South a distance of 276.91 feet; thence East a distance of 226.16 feet; thence North a distance of 236.74 feet; thence West a distance of 15.17 feet; thence South a distance of 5.54 feet; thence West a distance of 4.79 feet; thence South a distance of 4.29 feet; thence West a distance of 206.20 feet to the true point of beginning.

PARCEL 3.

That portion of Parcel B, Parcel Map L.A. No. 2013, in the City of Los Angeles, County of Los Angeles, State of California, as per map filed in Book 27 Page 92 of Parcel Maps, records of Los Angeles County, described as follows:

Beginning at the most Southwesterly corner of Parcel B of said Parcel Map L.A. No. 2013; thence North along the most Westerly line of said Parcel B 227.27 feet to the Northerly terminus thereof and the true point of beginning; thence East 69.87 feet along the Northerly line of said Parcel B; thence South 40.00 feet; thence West 69.87 feet, parallel with said Northerly line of Parcel B to a point on said most Westerly line of Parcel B 40.00 feet South of the Northerly terminus thereof; thence North 40.00 feet to the true point of beginning.

Together with that portion of Parcel B of said Parcel Map L.A. No. 2013, described as follows:

Beginning at the most Southwesterly corner of Parcel "B" of said Parcel Map L.A. No. 2013; thence North along the most Westerly line of said Parcel B 227.27 feet to the Northerly terminus thereof; thence East 479.97 feet along the Northerly line of said Parcel B to the true point of beginning; thence West along said Northerly line 270.00 feet; thence South 39.96 feet; thence West 20.00 feet; thence South 16.95 feet to the Northerly face of a three-level parking structure; thence South $88^{\circ} 04' 32''$ East 300.17 feet along the Northerly face of said parking structure; thence North 20.00 feet; thence West 10.00 feet; thence North 46.99 feet to the true point of beginning.

Except all buildings, structures and improvements, including footings, foundations and supports therefor, situated upon said land, as they existed on April 30, 1979, which buildings, structures and improvements are, and shall remain real property, as granted to Fashion Square Associates, an Illinois Limited Partnership, as to an undivided 20% interest, by deed recorded April 30, 1979 as Instrument No. 79-460488 of Official Records, and to CHH Realty, Inc., a Delaware corporation, as to an undivided 80% interest, by deed recorded April 30, 1979 as Instrument No. 79-460489 of Official Records.

PARCEL 4

That portion of Parcel B of Parcel Map L.A. No. 2013, in the City of Los Angeles, County of Los Angeles, State of California, as per map recorded in Book 27 Page 92 of Parcel Maps, records of said County, which lies above an elevation of 679.00 feet and below an elevation of 716.00 feet, in each case above mean sea level per Los Angeles City Engineer Vertical Datum, 1980 Adjustment, described as follows:

Beginning at the Southerly terminus of that certain course in the Westerly line of said Parcel B; shown on said Map as having a bearing and length of North 323.00 feet;

Thence North 76.00 feet along said certain course to the true point of beginning.

Thence continuing North along said certain course 196.00 feet; thence East 58.10 feet;

Thence North 10.17 feet; thence East 13.00 feet;

Thence South 221.34 feet; thence West 9.67 feet;

Thence North 15.17 feet; thence West 61.43 feet to the true point of beginning.

Said elevations are based on City Engineers Bench Mark No. 08 17508, wire spike 2.6 feet South of South curb line of Riverside Drive near B.C. Curb return East of Hazeltine Avenue at West end of Catch Basin; Elevation 645.241 feet, 1980 Adjustment.

PARCEL 5:

A non-exclusive easement(s) upon the common area(s) as defined in that certain document entitled "Amended and Restated Easement, Restriction and Operating Agreement", dated 12/30/88, by and between Bullock(s) Properties, Corp., a Delaware corporation, Carter Hawley Hale Stores, Inc., a Delaware corporation and Freeholds (U.S.A.), Inc., a California corporation, recorded June 30, 1989 as Instrument No. 89-1048092, Official Records, as said easement affects portions of the following described property:

(A) That portion of Lot 1 of Tract No. 20915, in the County of Los Angeles, State of California, as per map recorded in Book 663, Page 34, of Maps, in the office of the

County Recorder of said County, now shown as Parcel "A" of Parcel Map, Los Angeles No. 3284, as per Parcel Map filed on December 31, 1976 in Book 75, Page 12, 13 and 14 of Parcel Maps, in the office of the County Recorder of said County.

PARCEL 6:

A non-exclusive easement(s) upon the common areas as defined in that certain document entitled "Amended and Restated Easement, Restriction and Operating Agreement", dated 12/30/88, by and between Bullock(s) Properties, Corp., a Delaware corporation, Carter Hawley Hale Stores, Inc., a Delaware corporation and City Freeholds (U.S.A.), Inc., a California corporation, recorded June 30, 1989 as Instrument No. 39-1048092, Official Records, as said easement affects portions of the following described property:

(A) Parcel B of Parcel Map L.A. No. 2013, in the County of Los Angeles, State of California, as per Parcel Map filed in Book 27 Page 92 of Parcel Maps, in the office of the County Recorder of said County.

EXCEPT therefrom that portion of said Parcel B described as follows:

Beginning at the most Southwesterly corner of said Parcel B: thence North along the most Westerly line of said Parcel B 227.27 feet to the Northerly terminus thereof and the true point of beginning; thence East 69.87 feet along the Northerly line of said Parcel B: thence South 40.00 feet; thence West 69.87 feet, parallel with said Northerly line of Parcel B to a point on said most Westerly line of Parcel B 40.00 feet South of the Northerly terminus thereof; thence North 40.00 feet to the true point of beginning.

ALSO EXCEPT that portion of said Parcel B described as follows:

Beginning at the most Southwesterly corner of said Parcel B: thence North along the most Westerly line of said Parcel B 227.27 feet to the Northerly terminus thereof; thence East 479.97 feet along the Northerly line of said Parcel B to the true point of beginning; thence West along said Northerly line 270.00 feet; thence South 39.96 feet; thence West 20.00 feet; thence South 16.95 feet to the Northerly face of a three-level parking structure; thence South $88^{\circ} 04' 32''$ East 300.17 feet along the Northerly face of said parking structure; thence North 20.00 feet; thence West 10.00 feet; thence North 46.99 feet to the true point of beginning.

ALSO EXCEPT all buildings, structures and improvements, including footings, foundations and supports therefor, situated upon the land, as it existed on April 30, 1979, which buildings, structures and improvements are, and shall remain real property, as said buildings, structures and improvements, including footings, foundations and supports were granted to Fashion Square Associates, an Illinois limited partnership, as to an undivided 20% interest, by deed recorded April 30, 1979 as Instrument No. 79-460488 of Official Records, and to CHH Realty, Inc., a Delaware corporation, as to an undivided 80% interest, by deed recorded April 30, 1979 as Instrument No. 79-460489 of Official Records.

96 430956

ALSO EXCEPT all buildings, structures and improvements, including footings, foundations and supports therefor, situated upon the land, as it existed on April 30, 1979, which buildings, structures and improvements are, and shall remain real property, as said buildings, structures and improvements, including footings, foundations and supports were granted to Fashion Square Associates, an Illinois limited partnership, as to an undivided 20% interest, by deed recorded April 30, 1979 as Instrument No. 79-460491 of Official Records, and to CHH Realty, Inc., a Delaware corporation, as to an undivided 80% interest, by deed recorded April 30, 1979 as Instrument No. 79-460492 of Official Records.

(B) The North 62.00 feet of the West 324.00 feet of Parcel C of Parcel Map L.A. 2013, in the County of Los Angeles, State of California, as per Map filed in Book 27 Page 92 of Parcel Maps, in the office of the County Recorder of said County.

96 430956

APPENDIX D

**KRAZAN & ASSOCIATES, INC. GEOTECHNICAL ENGINEERING
INVESTIGATION**



Krazan & ASSOCIATES, INC.

GEOTECHNICAL ENGINEERING • ENVIRONMENTAL ENGINEERING
CONSTRUCTION TESTING & INSPECTION

September 27, 2006

KA Project No. 112-06041

Mr. Chris Kitchen
Westfield Corporation, Inc.
11601 Wilshire Boulevard, 10th Floor
Los Angeles, CA 90025

**RE: Geotechnical Engineering Investigation
Proposed Fashion Square Expansion
Woodman Avenue and Riverside Drive
Sherman Oaks, California**

Dear Mr. Kitchen:

In accordance with your request and authorization, we have completed our Geotechnical Engineering Investigation for the above-referenced site. This report summarizes the results of our field investigation, laboratory testing and engineering analyses. Based on the data obtained, our understanding of the proposed project and our engineering analyses, it is our opinion that it is feasible to develop the site as planned.

As noted in our report, Krazan & Associates should be retained to review project plans and specifications prior to the start of construction, and to observe and test earthwork and foundation construction. Observation and testing services should also be performed by our field staff during construction activities will allow us to compare conditions exposed during construction with those encountered during our investigation and to present supplemental recommendations if warranted by different site conditions.

If you have any questions regarding the information or recommendations presented in our report, or if we may be of further assistance, please contact our Ontario, California office at (909) 974-4400.

Respectfully submitted,
KRAZAN & ASSOCIATES, INC.

James Kellogg

James M. Kellogg, PE
Regional Manager

cc: Addressee (4)

**GEOTECHNICAL ENGINEERING INVESTIGATION
PROPOSED FASHION SQUARE EXPANSION
WOODMAN AVENUE AND RIVERSIDE DRIVE
SHERMAN OAKS, CALIFORNIA**

**PROJECT NO. 112-06041
SEPTEMBER 27, 2006**

**PREPARED FOR:
WESTFIELD CORPORATION, INC.
11601 WILSHIRE BOULEVARD, 10TH FLOOR
LOS ANGELES, CALIFORNIA 90025**

ATTENTION: MR. CHRIS KITCHEN

PREPARED BY:

**KRAZAN & ASSOCIATES, INC.
4221 BRICKELL STREET
ONTARIO, CALIFORNIA 91761
(909) 974-4400**

Krazan & ASSOCIATES, INC.

GEOTECHNICAL ENGINEERING • ENVIRONMENTAL ENGINEERING
CONSTRUCTION TESTING & INSPECTION

GEOTECHNICAL ENGINEERING INVESTIGATION PROPOSED FASHION SQUARE EXPANSION WOODMAN AVENUE AND RIVERSIDE DRIVE SHERMAN OAKS, CALIFORNIA

TABLE OF CONTENTS

| | |
|---|-----------------|
| INTRODUCTION | 1 |
| PURPOSE AND SCOPE OF SERVICES | 1 |
| PROPOSED CONSTRUCTION..... | 2 |
| SITE LOCATION AND SITE DESCRIPTION | 2 |
| SITE INVESTIGATION..... | 3 |
| GEOLOGIC SETTING..... | 3 |
| FIELD AND LABORATORY INVESTIGATIONS | 3 |
| SOIL PROFILE AND SUBSURFACE CONDITIONS | 4 |
| GROUNDWATER..... | 4 |
| SEISMICITY AND LIQUEFACTION POTENTIAL..... | 4 |
| SOIL CORROSIVITY..... | 5 |
| CONCLUSIONS AND RECOMMENDATIONS..... | 6 |
| ADMINISTRATIVE SUMMARY | 6 |
| GROUNDWATER INFLUENCE ON STRUCTURES/CONSTRUCTION | 7 |
| SITE PREPARATION..... | 7 |
| ENGINEERED FILL | 8 |
| TEMPORARY EXCAVATION STABILITY | 9 |
| UTILITY TRENCH LOCATION, CONSTRUCTION AND BACKFILL..... | 9 |
| COMPACTED MATERIAL ACCEPTANCE | 10 |
| SURFACE DRAINAGE AND LANDSCAPING | 10 |
| DEEP FOUNDATION | 10 |
| FLOOR SLABS AND EXTERIOR FLATWORK..... | 11 |
| RETAINING WALLS..... | 12 |
| PAVEMENT DESIGN | 13 |
| SITE COEFFICIENT | 13 |
| SOIL CORROSIVITY..... | 14 |
| TESTING AND INSPECTION..... | 14 |
| LIMITATIONS..... | 14 |
| VICINITY MAP | Figure 1 |
| SITE PLAN | Figure 2 |

PILE CAPACITY CHART..... Figure 3
FIELD AND LABORATORY INVESTIGATIONS Appendix A
GENERAL EARTHWORK SPECIFICATIONS Appendix B
GENERAL PAVEMENT SPECIFICATIONS..... Appendix C

September 27, 2006

KA Project No. 112-06041

**GEOTECHNICAL ENGINEERING INVESTIGATION
PROPOSED FASHION SQUARE EXPANSION
WOODMAN AVENUE AND RIVERSIDE DRIVE
SHERMAN OAKS, CALIFORNIA**

INTRODUCTION

This report presents the results of our Geotechnical Engineering Investigation for the proposed mall expansion in Sherman Oaks, California. Discussions regarding site conditions are presented herein, together with conclusions and recommendations pertaining to site preparation, grading, utility trench backfill, drainage and landscaping, foundations, concrete floor slabs and exterior concrete flatwork, retaining walls, soil corrosivity, and pavement design.

A Vicinity Map showing the location of the site is presented on Figure 1. A Site Plan showing the approximate boring locations is presented on Figure 2. Descriptions of the field and laboratory investigations, boring log legend and boring logs are presented in Appendix A. Appendix A contains a description of the laboratory-testing phase of this study, along with the laboratory test results. Appendices B and C contain general guides for earthwork and flexible pavement specifications. If conflicts in the text of the report occur with the general specifications in the appendices, the recommendations in the text of the report have precedence.

Two Foundation Investigation reports prepared by R.T. Frankian and Associates for the parking structures "A" and "B" (Job No. 25074-F, dated November 24, 1975) and the department store expansion (Job No. 95-113-W, dated January 31, 1996) were provided to us. Applicable information included in these two reports has been utilized for our analyses and foundation recommendations.

PURPOSE AND SCOPE OF SERVICES

This geotechnical investigation was conducted to evaluate subsurface soil and groundwater conditions at the project site. Engineering analysis of the field and laboratory data was performed for the purpose of developing and providing geotechnical recommendations for use in the design and construction of the earthwork, foundation and pavement aspects of the project.

Our scope of services was outlined in our proposal dated May 25, 2006 (KA Proposal No. PC299-06) and included the following:

- A site reconnaissance by a member of our engineering staff to evaluate the surface conditions at the project site.

- Review of selected published geologic maps, reports and literature pertinent to the site and surrounding area.
- A field investigation consisting of drilling ten (10) borings to depths ranging from 6 to 50 feet below the existing ground surface for evaluation of the subsurface conditions at the project site. The depth of investigation was limited due to auger refusal in 5 borings.
- Performing laboratory tests on representative soil samples obtained from the borings to evaluate the physical and index properties of the subsurface soils.
- Evaluation of the data obtained from the investigation and engineering analyses of the data with respect to the geotechnical aspects of structural design, and site grading and paving.
- Preparation of this report summarizing the results, conclusions, recommendations, and findings of our investigation.

PROPOSED CONSTRUCTION

Based on our review of the site plan and our discussions with the project representative, we understand that the proposed project will include demolition of two parking structures and construction of a new addition to the south and east of the existing mall buildings. The addition is planned to be of two to three -story, reinforced concrete construction with a slab-on-grade floor. Structural loads of the building were not available at the time of this investigation. Maximum column loads are assumed to be less than 350 kips.

Mass grading of the site is expected to entail minor cuts and fills from the existing grades to establish the building pad and to provide surface drainage of the site.

In the event these structural or grading details are inconsistent with the final design criteria, we should be notified so that we can evaluate the potential impacts of the changes on the recommendations presented in this report and provide an updated report as necessary.

SITE LOCATION AND SITE DESCRIPTION

The existing Fashion Square Mall is bounded by Woodman Avenue to the east, Freeway 101 to the south, Hazeltine Avenue to the west and Riverside Drive to the north in the City of Los Angeles (see Vicinity Map, Figure 1).

The mall consists of two major stores, Macy's and Bloomingdale's, a food court, a two-level enclosed mall between the two major stores, two parking structures, and a ground level parking lot. The site is relatively level with no major changes in grade. The average elevation of the site is approximately 640 feet above mean sea level.

SITE INVESTIGATION

GEOLOGIC SETTING

The site is underlain by Holocene and Pleistocene alluvium deposited in the San Fernando Valley, a structural basin surrounded by mountains on all four sides. The alluvium is estimated to be several hundred feet thick. These deposits are generally fine grained, consisting of mixtures of clay, silt and sand. Deposits encountered on the subject site during exploratory drilling are discussed in detail in this report.

Southern California is seismically active and will experience future earthquakes that will affect the project site. The earthquakes are predominately generated by periodic slip along the northwesterly trending faults associated with the San Andreas fault system and the east-west trending faults along the northern margin of the Los Angeles Basin. In addition to these probable earthquake sources, recent earthquakes in the region have occurred on previously unknown faults having no surface expression (1987 Whittier Narrows and the 1994 Northridge earthquakes). The Seismic hazard most likely to impact the site is groundshaking due to a large earthquake on one of the major active regional faults. The Hollywood Fault is the nearest active fault to the site, and is located approximately 4.8 kilometers away. The Santa Monica, Verdugo and Malibu Coast Fault Zones are located approximately 6.1, 9.8 and 14.3 kilometers from the site, respectively. Secondary hazards of earthquakes include rupture, seiche, landslides, liquefaction, and subsidence. Since there are no known faults within the immediate area, ground rupture from surface faulting should not be a potential problem. Seiche and landslides are not hazards in the area either. The area in consideration shows no mapped faults on-site according to maps prepared by the California Division of Mines and Geology (now known as the California Geologic Survey) and published by the International Conference of Building Officials (ICBO). No evidence of surface faulting was observed on the property during our reconnaissance. The site is located within a Seismic Zone 4.

FIELD AND LABORATORY INVESTIGATIONS

Subsurface soil conditions were explored by drilling ten (10) borings using a truck-mounted drill rig to depths ranging from 6 to 50 feet. The approximate boring locations are shown on the Site Plan, Figure 2. These approximate boring locations were estimated in the field based on pacing and measuring from the limits of existing site features. During drilling operations, penetration tests were performed at regular intervals to evaluate the soil consistency and to obtain information regarding the engineering properties of the subsurface soils. Soil samples were retained for laboratory testing. The soils encountered were continuously examined and visually classified in accordance with the Unified Soil Classification System. A more detailed description of the field investigation is presented in Appendix A.

Laboratory tests were performed on selected soil samples to evaluate their physical characteristics and engineering properties. The laboratory-testing program was formulated with emphasis on the evaluation of in-situ moisture and dry density, gradation, shear strength, consolidation and expansion potential, maximum dry density, R-value, pH value, minimum resistivity, sulfate and chloride contents of the materials encountered. Details of the laboratory-testing program are discussed in Appendix A. The results of the laboratory tests are presented on the borings logs or on the test reports, which are also

included in Appendix A. This information, along with the field observations, was used to prepare the final boring logs in Appendix A.

SOIL PROFILE AND SUBSURFACE CONDITIONS

Based on our findings, the subsurface conditions encountered appear typical of those found in the geologic region of the site. The soils within the depth of exploration consist of up to 5 feet of fill underlain by native alluvium. Deeper fill soils may be present onsite between our exploratory boring locations.

Below the fill soils, alternative layers of clayey silt, sandy silt, silty clay, silty sand and sand were encountered. Field and laboratory tests suggest that the native soils are moderately strong and slightly compressible. Penetration resistance, measured by the number of blows required to drive a Modified California sampler or a Standard Penetration Test (SPT) sampler, ranged from 6 to over 50 blows per foot. Dry densities ranged from 81.7 to 126.9 pounds per cubic feet (pcf). Representative soil samples had angles of internal friction of 19 to 38 degrees and cohesion of 0 to 500 pounds per square feet (psf). Representative soil samples consolidated approximately -0.4 to 2.2 percent under a 2-ksf load when saturated. Representative soil samples had Expansion Indexes (EI) of 17 to 56. A representative soil sample had a maximum dry density of 135 pcf. Representative subgrade soil samples had R-values of 14 to 27.

The above is a general description of soil conditions encountered at the site in the borings drilled for this investigation. For a more detailed description of the soil conditions encountered, please refer to the boring logs in Appendix A.

GROUNDWATER

Test boring locations were checked for the presence of groundwater during and immediately following the drilling operations. Free groundwater was encountered in 3 borings at depths of 34, 43.5 and 44.5 feet during this time of field exploration.

It should be recognized that water table elevation might fluctuate with time. The depth to groundwater can be expected to fluctuate both seasonally and from year to year. Fluctuations in the groundwater level may occur due to variations in precipitation, irrigation practices at the site and in the surrounding areas, climatic conditions, flow in adjacent or nearby canals, pumping from wells and possibly as the result of other factors that were not evident at the time of our investigation. Therefore, water level observations at the time of our field investigation may vary from those encountered during the construction phase of the project. The evaluation of such factors is beyond the scope of this report. Long-term monitoring in observation wells, sealed from the influence of surface water, is often required to more accurately define the potential range of groundwater conditions on a site.

SEISMICITY AND LIQUEFACTION POTENTIAL

Seismicity is a general term relating to the abrupt release of accumulated strain energy in the rock materials of the earth's crust in a given geographical area. The recurrence of accumulation and subsequent release of strain have resulted in faults and fault systems. Fault patterns and density reflect

relative degrees of regional stress through time, but do not necessarily indicate recent seismic activity; therefore, the degree of seismic risk must be determined or estimated by the seismic record in any given region.

Soil liquefaction is a state of soil particle suspension caused by a complete loss of strength when the effective stress drops to zero. Liquefaction normally occurs under saturated conditions in soils such as sand in which the strength is purely frictional. However, liquefaction has occurred in soils other than clean sand. Liquefaction usually occurs under vibratory conditions such as those induced by seismic events. To evaluate the liquefaction potential of the site, the following items were evaluated:

- 1) Soil type
- 2) Groundwater depth
- 3) Relative density
- 4) Initial confining pressure
- 5) Intensity and duration of ground shaking

The potential for soil liquefaction and densification (unsaturated sand) during a seismic event was evaluated using the LiquefyPro computer program (version 4.5b) developed by CivilTech. For the analysis, a maximum earthquake magnitude of 6.5 M_w and a peak horizontal ground surface acceleration of 0.49g (with a 10 percent probability of exceedance in 50 years) were considered appropriate for the liquefaction analysis. The maximum probable high groundwater depth of 30 feet was used in the analysis.

The analysis indicated that the loose to medium dense sandy soils have a low to moderate potential for liquefaction under seismic conditions. The total liquefaction-induced settlement was calculated to be on the order of 1 inch. The differential settlement is estimated to be on the order of 1/2 inch over a distance of 50 feet.

SOIL CORROSIVITY

Corrosion tests were performed to evaluate the soil corrosivity to the buried structures. The tests consisted of sulfate content, chloride content, and resistivity and the results of the tests are included as follows:

| Parameter | Results | Test Method |
|-------------|---------------|-------------|
| Resistivity | 6,670 ohms-cm | CALTRANS |
| Sulfate | 303 ppm | EPA 9038 |
| Chloride | 17.1 ppm | EPA 9253 |
| pH | 7.77 | EPA 9045C |

CONCLUSIONS AND RECOMMENDATIONS

Based on the findings of our field and laboratory investigations, along with previous geotechnical experience in the project area, the following is a summary of our evaluations, conclusions, and recommendations.

ADMINISTRATIVE SUMMARY

Based on the data collected during this investigation, and from a geotechnical engineering standpoint, it is our opinion that the proposed development may be made as presently anticipated provided that the recommendations presented in this report are considered in the design and construction of the project.

In brief, the subject site and soil conditions, with the exception of the existing structures, undocumented fill, seismic-induced settlements and expansive clayey soils, appear to be conducive to the development of the project. Recommendations pertaining to the removal and recompaction of these loose soils are presented herein. After completion of the recommended site preparation, the site should be suitable for deep foundation support.

The estimated soil settlements for moderately loaded structures are anticipated to be excessive utilizing a shallow foundation system. In addition, all the current structures are supported on deep foundations. Therefore, it is recommended that the proposed structures be supported on similar deep foundations. Design values for drilled piles with various diameters are provided in the report.

Associated with the existing development are buried structures, such as footings, septic systems, backfilled excavations, and utility lines. These buried structures should be properly removed and the resulting excavations backfilled with Engineered Fill. Any other buried structures encountered during construction should be removed and backfilled in accordance with the recommendations of the Soils Engineer. The site should be inspected for possible buried fill material, using heavy excavating equipment. If loose fill material is encountered, excavations should extend to native ground. The exposed native subgrade should be scarified to a minimum of 6 inches, moisture-conditioned as necessary, and recompacted to a minimum of 90 percent of maximum density based on ASTM Test Method D1557. Limits of recompaction should extend 5 feet beyond structural elements. Prior to fill placement, Krazan & Associates, Inc. should inspect the bottom of the excavation to verify no additional excavation will be required.

It is recommended that any fill material encountered within proposed pavement areas be removed and/or recompacted. The fill material should be moisture-conditioned to near optimum moisture and compacted to a minimum of 90 percent of maximum density based on ASTM Test Method D1557. As an alternative, the owner may elect not to recompact the existing fill within paved areas. However, the owner should be aware that paved areas may settle which may require annual maintenance. At a minimum it is recommended that the upper 12 inches of subgrade soil be moisture-conditioned to at or above optimum moisture and recompacted to a minimum of 90 percent of maximum density based on ASTM Test Method D1557.

Expansion Index (EI) testing was performed on representative soil samples obtained from the borings. The test results indicate that the clayey soils have an expansion potential of moderately high. The estimated swell pressure of the clayey material may cause movement affecting slabs and brittle exterior finishes. To minimize the potential soil movement, it is recommended that the upper 24 inches of soil within the building slab and exterior flatwork areas be replaced with "non-expansive" soils (with $EI \leq 20$).

With the anticipated seismic-induced settlements, the foundation shallower than 30 feet should be designed to tolerate seismic settlements of 1 inch total and $\frac{1}{2}$ inch differential over a distance of 50 feet. The static settlements are anticipated to be less than $\frac{1}{2}$ inch total and $\frac{1}{4}$ inch differential over a distance of 50 feet.

Sandy soil conditions were also encountered at the site. These cohesionless soils have a tendency to cave in trench wall excavations. Shoring or sloping back trench sidewalls may be required within these loose cohesionless soils.

The shrinkage on recompacted soil and fill placement is estimated at 10 to 15 percent. This value is an estimate and may vary significantly depending on several items including soil conditions, compaction effort, weather, etc.

All grading and earthwork should be performed in accordance with the Grading Ordinances of the City of Los Angeles and the applicable portions of the General Earthwork Specifications in Appendix B, except as modified herein.

GROUNDWATER INFLUENCE ON STRUCTURES/CONSTRUCTION

Based on our findings and historical records, it is not anticipated that groundwater will rise within the zone of structural influence or affect the construction of foundations and pavements for the project. However, if earthwork is performed during or soon after periods of precipitation, the subgrade soils may become saturated, "pump," or not respond to densification techniques. Typical remedial measures include: discing and aerating the soil during dry weather; mixing the soil with dryer materials; removing and replacing the soil with an approved fill material; or mixing the soil with an approved lime or cement product. Our firm should be consulted prior to implementing remedial measures to observe the unstable subgrade conditions and provide appropriate recommendations.

SITE PREPARATION

General site clearing should include removal of vegetation and existing utilities; structures; including foundations basement walls and floors; existing stockpiled soil; trees and associated root systems; rubble; rubbish; and any loose and/or saturated materials. Site stripping should extend to a minimum depth of 2 to 4 inches, or until all organics in excess of 3 percent by volume are removed. Deeper stripping may be required in localized areas. These materials will not be suitable for reuse as Engineered Fill. However, stripped topsoil may be stockpiled and reused in landscape or non-structural areas.

It is recommended that the upper 24 inches of soil within proposed building and exterior flatwork areas consist of non-expansive Engineered Fill. The intent is to support the proposed slab-on-grade and

exterior flatwork areas with 24 inches of non-expansive fill. The non-expansive fill material should be a well-graded silty sand or sandy silt soil. A clean sand or very sandy soil is not acceptable for this purpose. A sandy soil will allow the surface water to drain into the expansive clayey soils below, which may result in soil swelling. Imported Fill should be approved by the Soils Engineer prior to placement. The fill should be placed as specified as Engineered Fill.

Within the proposed pavement areas, it is recommended that the upper 12 inches of subgrade soil be moisture-conditioned to near optimum moisture and recompacted to a minimum of 90 percent of maximum density based on ASTM D1557 Test Method.

The upper soils, during wet winter months, become very moist due to the absorptive characteristics of the soil. Earthwork operations performed during winter months may encounter very moist unstable soils, which may require removal to grade a stable building foundation. Project site winterization consisting of placement of aggregate base and protecting exposed soils during the construction phase should be performed.

Any buried structures or loosely backfilled excavations encountered during construction should be properly removed and the resulting excavations backfilled with Engineered Fill. Excavations, depressions, or soft and pliant areas extending below planned finished subgrade levels should be cleaned to firm, undisturbed soil and backfilled with Engineered Fill. In general, any septic tanks, debris pits, cesspools, or similar structures should be entirely removed. Concrete footings should be removed to an equivalent depth of at least 3 feet below proposed footing elevations or as recommended by the Soils Engineer. Any other buried structures should be removed in accordance with the recommendations of the Soils Engineer. The resulting excavations should be backfilled with Engineered Fill.

A representative of our firm should be present during all site clearing and grading operations to test and observe earthwork construction. This testing and observation is an integral part of our service, as acceptance of earthwork construction is dependent upon compaction and stability of the material. The Soils Engineer may reject any material that does not meet compaction and stability requirements. Further recommendations of this report are predicated upon the assumption that earthwork construction will conform to recommendations set forth in this section and the Engineered Fill section.

ENGINEERED FILL

The organic-free, on-site, upper soils are predominately silty sand and sandy silt with various amount of clay. Some of these soils may be suitable for reuse as non-expansive Engineered Fill, provided they are cleansed of excessive organics and debris. The soils with Expansion Index greater than 20 should not be used within the upper 24 inches of the building pad and exterior flatwork areas.

The preferred materials specified for Engineered Fill are suitable for most applications with the exception of exposure to erosion. Project site winterization and protection of exposed soils during the construction phase should be the sole responsibility of the contractor, since he has complete control of the project site at that time. Imported non-expansive Fill should consist of a well-graded, slightly cohesive, fine silty sand or sandy silt soil, with relatively impervious characteristics when compacted.

This material should be approved by the Soils Engineer prior to use and should typically possess the following characteristics:

| | |
|-----------------------------------|------------|
| Percent Passing No. 200 Sieve | 20 to 50 |
| Plasticity Index | 10 maximum |
| UBC Standard 29-2 Expansion Index | 20 maximum |

Fill soils should be placed in lifts approximately 6 inches thick, moisture-conditioned as necessary, and compacted to achieve at least 90 percent of maximum density as determined by ASTM D1577 Test Method. Additional lifts should not be placed if the previous lift did not meet the required dry density or if soil conditions are not stable.

TEMPORARY EXCAVATION STABILITY

All excavations should comply with the current OSHA requirements. All cuts greater than 3 feet in depth should be sloped or shored. Temporary excavations should be sloped at 1:1 (horizontal to vertical) or flatter, up to a maximum depth of 10 feet. Heavy construction equipment, building materials, excavated soil, and vehicular traffic should not be allowed within five feet of the top (edge) of the excavation.

Where sloped excavations are not feasible due to site constraints, the excavations may require shoring. The design of the shoring system is normally the responsibility of the contractor or shoring designer, and therefore, is outside the scope of this report. The design of the temporary shoring should take into account lateral pressures exerted by the adjacent soil, and, where anticipated, surcharge loads due to adjacent buildings and any construction equipment or traffic expected to operate alongside the excavation.

The excavation recommendations provided herein are based on soil characteristics derived from test borings within the area. Variations in soil conditions will likely be encountered during the excavations. Krazan & Associates, Inc. should be afforded the opportunity to provide field review to evaluate the actual conditions and account for field condition variations, not otherwise anticipated in the preparation of this recommendation.

UTILITY TRENCH LOCATION, CONSTRUCTION AND BACKFILL

To maintain the desired support for existing or new foundations, new utility trenches should be located such that the base of the trench excavation is located above an imaginary plane having an inclination of 1.0 horizontal to 1.0 vertical, extending downward from the bottom edge of the adjacent footing.

Utility trenches should be excavated according to accepted engineering practices following OSHA (Occupational Safety and Health Administration) standards by a contractor experienced in such work. The responsibility for the safety of open trenches should be borne by the contractor. Traffic and vibration adjacent to trench walls should be kept to a minimum; cyclic wetting and drying of excavation side slopes should be avoided. Depending upon the location and depth of some utility trenches,

groundwater flow into open excavations could be experienced, especially during or shortly following periods of precipitation.

For purposes of this section of the report, backfill is defined as material placed in a trench starting one foot above the pipe; bedding and shading (also referred to as initial backfill) is all material placed in a trench below the backfill. With the exception of specific requirements of the local utility companies or building department, pipe bedding and shading should consist of clean medium-grained sand. The sand should be placed in a damp state and should be compacted by mechanical means prior to the placement of backfill soils. Above the pipe zone, underground utility trenches may be backfilled with either free-draining sand, on-site soil or approved imported soil. The trench backfill should be compacted to at least 90 percent relative compaction.

COMPACTED MATERIAL ACCEPTANCE

Compaction specifications are not the only criteria for acceptance of the site grading or other such activities. However, the compaction test is the most universally recognized test method for assessing the performance of the Grading Contractor. The numerical test results from the compaction test cannot be solely used to predict the engineering performance of the compacted material. Therefore, the acceptance of compacted materials will also be dependent on the moisture content and the stability of that material. The Geotechnical Engineer has the option of rejecting any compacted material regardless of the degree of compaction if that material is considered to be too dry or excessively wet, unstable or if future instability is suspected. A specific example of rejection of fill material passing the required percent compaction is a fill which has been compacted with in-situ moisture content significantly less than optimum moisture. Where expansive soils are present, heaving of the soils may occur with the introduction of water. Where the material is a lean clay or silt, this type of dry fill (brittle fill) is susceptible to future settlement if it becomes saturated or flooded.

SURFACE DRAINAGE AND LANDSCAPING

The ground surface should slope away from building and pavement areas toward appropriate drop inlets or other surface drainage devices. We recommended that adjacent paved exterior grades be sloped at a minimum of 2 percent for a minimum distance of 5 feet away from structures. Ideally, asphalt concrete pavement areas should be sloped at a minimum of 2 percent, with Portland cement concrete sloped at a minimum of one percent toward drainage structures. These grades should be maintained for the life of the project.

Roof drains should be designed to avoid discharging into landscape areas adjacent to the buildings. Downspouts should be directed to discharge directly onto paved surfaces to allow for surface drainage into the storm systems or should be connected directly to the on-site storm drain.

DEEP FOUNDATION

The bearing capacities for the structures can be provided by means of a deep foundation system. Drilled piles with diameters of 18, 24, 30 and 36 inches are recommended. The allowable capacities for compression are illustrated as Figure 3. These values are similar to the recommended chart presented in

the reports prepared by R. T. Frankian and Associates. A one-third increase may be used when considering temporary seismic or wind loads. The uplift capacity of the piles may be assumed to be one-half of the download (compression) capacity.

The existing piles for the parking structures may be left-in-place and reused for the new addition structures provided they are evaluated and approved by the structural engineer.

If groundwater is encountered during pile excavation or installation, casing and/or drilling mud may be required to prevent caving. The City of Los Angeles Building Code also has special provisions for installing drilled piles below groundwater level.

The drilling of piles should be continuously inspected by a representative of the Geotechnical Engineer of Record. The same representative should approve each pile excavation prior to placement of reinforcing steel and prior to casting concrete. These provisions are also required by the City of Los Angeles Building Code. Concrete should be placed the same day of pile excavation.

The total soil movement is not expected to exceed 1/2 inch. Differential soil movement should be less than 1/4 inch. Piles spaced on centers at 2 1/2 times of the diameter or greater will not require any reduction in load capacity due to group effect.

The bearing capacities of the drilled piers should be verified by load test. Lateral bearing may be taken as 300 pounds per cubic feet. A 1/3 increase in the allowable bearing loads may be used for short duration, wind, or seismic loads. The lateral load criteria for the piles are given below. A lateral deflection of 1/4 inch has been considered at the pile head.

| Pile Diameter (Inches) | Maximum Moment (kip-ft) | Maximum Reverse Moment (kip-ft) | Depth to Reverse Moment (ft) | Depth to Point of Inflection (ft) | Depth to Zero Moment (ft) | Allowable Load (kips) |
|------------------------|-------------------------|---------------------------------|------------------------------|-----------------------------------|---------------------------|-----------------------|
| 18 | 5.1P* | 1.3P | 10 | 6.1 | 20 | 16.5 |
| 24 | 6.5P | 1.6P | 13 | 7.8 | 26 | 26 |
| 30 | 7.7P | 1.9P | 15 | 9.2 | 31 | 37 |
| 36 | 8.9P | 2.2P | 18 | 10.7 | 36 | 50 |

*P is applied lateral load in kips

FLOOR SLABS AND EXTERIOR FLATWORK

Concrete slab-on-grade floors should be underlain by a water vapor retarder. The water vapor retarder should be installed in accordance with ASTM Specification E 1643-98. According to ASTM Guidelines, the water vapor retarder should consist of a vapor retarder sheeting underlain by a minimum of 3 inches of compacted, clean, gravel of 3/4-inch maximum size. To aide in concrete curing an optional 2 to 4 inches of granular fill may be placed on top of the vapor retarder. The granular fill should consist of

damp clean sand with at least 10 to 30 percent of the sand passing the 100 sieve. The sand should be free of clay, silt or organic material. Rock dust which is manufactured sand from rock crushing operations is typically suitable for the granular fill. This granular fill material should be compacted.

The exterior floors should be poured separately in order to act independently of the walls and foundation system. All fills required to bring the building pads to grade should be Engineered Fills.

Moisture within the structures may be derived from water vapors, which were transformed from the moisture within the soils. This moisture vapor can travel through the vapor membrane and penetrate the slab-on-grade. This moisture vapor penetration can affect floor coverings and produce mold and mildew in the structure. To minimize moisture vapor intrusion, it is recommended that a vapor retarder be installed in accordance with ASTM guidelines. It is recommended that the utility trenches within the structure be compacted, as specified in our report, to minimize the transmission of moisture through the utility trench backfill. Special attention to the immediate drainage and irrigation around the building is recommended. Positive drainage should be established away from the structure and should be maintained throughout the life of the structure. Ponding of water should not be allowed adjacent to the structure. Over-irrigation within landscaped areas adjacent to the structure should not be performed. In addition, ventilation of the structure (i.e. ventilation fans) is recommended to reduce the accumulation of interior moisture.

RETAINING WALLS

Walls retaining horizontal backfill and capable of deflecting a minimum of 0.1 percent of its height at the top may be designed using an equivalent fluid active pressure of 35 pounds per square foot per foot of depth. Walls that are incapable of this deflection or walls that are fully constrained against deflection may be designed for an equivalent fluid at-rest pressure of 55 pounds per square foot per foot per depth. Expansive soils should not be used for backfill against walls. The wedge of non-expansive backfill material should extend from the bottom of each retaining wall outward and upward at a slope of 2:1 (horizontal to vertical) or flatter. The wall backfill should be compacted to at least 90 percent of maximum density based on ASTM D1557-00 Test Method.

The active and at-rest earth pressures do not include hydrostatic pressures. To reduce the build-up of hydrostatic pressures, drainage should be provided behind the retaining walls. Wall drain should consist of a minimum 12-inch wide zone of drainage material, such as 3/4-inch or 1/2-inch drain rock wrapped in a non-woven polypropylene geotextile filter fabric such as Mirafi 140N or equivalent. Alternatively, drainage may be provided by the placement of a commercially produced composite drainage blanket, such as Miradrain, extending continuously up from the base of the wall. The drainage material should extend from the base of the wall to finished subgrade in paved areas and to within about 12 inches below the top of the wall in landscape areas. In landscape areas the top 12 inches should be backfilled with compacted native soil. A 4-inch minimum diameter, perforated, Schedule 40 PVC drain pipe should be placed with holes facing down in the lower portion of the wall drainage material, surrounded with drain rock wrapped in filter fabric. A solid drainpipe leading to a suitable discharge point should provide drainage outlet. As an alternative, weep holes may be used to provide drainage. If weep holes are used the weep holes should be 3 inches in diameter and spaced about 8 feet on centers. The backside of the

weep holes should be covered with a corrosion-resistant mesh to prevent loss of backfill and/or drainage material.

PAVEMENT DESIGN

Based on the laboratory R-value testing of the near-surface materials, an R-value of 20 was used for the preliminary flexible asphaltic concrete pavement design. The R-value should be verified during grading of the pavement areas. The following table shows the recommended pavement sections for various traffic indices.

| Traffic Index | Asphaltic Concrete (inches) | Class 2 Aggregate Base* (inches) | Compacted Subgrade** (inches) |
|---------------|-----------------------------|----------------------------------|-------------------------------|
| 4.5 | 3.0 | 5.5 | 12.0 |
| 6.0 | 4.0 | 8.5 | 12.0 |
| 7.0 | 4.0 | 12.0 | 12.0 |

* 95% compaction based on ASTM D1557 Test Method or CAL 216

** 90% compaction based on ASTM D1557 Test Method or CAL 216

If traffic indices are not available, an estimated (typical value) index of 4.5 may be used for automobile parking and an index of 7.0 may be used for light truck traffic.

Pavement areas should be sloped and drainage gradients maintained to carry all surface water off the site. A cross slope of 2 percent is recommended in asphalt concrete pavement areas to provide good surface drainage and to reduce the potential for water to penetrate into the pavement structure.

SITE COEFFICIENT

The site coefficient, per Table 16-J, California Building Code (CBC), is based upon the site soil conditions. It is our opinion that a site coefficient of soil type S_D is appropriate for building design at this site. For seismic design of the structures, in accordance with the seismic provisions of the Building Code, we recommend the following parameters:

| Seismic Item | Value | CBC Reference |
|-------------------|-------|---------------|
| Zone Factor | 0.4 | Table 16-I |
| Source Type | B | Table 16-U |
| Coefficient N_a | 1.0 | Table 16-S |
| Coefficient N_v | 1.2 | Table 16-T |
| Coefficient C_a | 0.45 | Table 16-Q |
| Coefficient C_v | 0.78 | Table 16-R |

SOIL CORROSIVITY

Excessive sulfate or chloride in either the soil or native water may result in an adverse reaction between the cement in concrete and the soil. California Building Code has developed criteria for evaluation of sulfate and chloride levels and how they relate to cement reactivity with soil and/or water. The soil samples from the subject site were tested to have negligible sulfate and chloride concentrations. Therefore, normal concrete mixes may be used for concentrations such as found in these soils.

Electrical resistivity testing of the soil indicates that the onsite soils may have a low potential for metal loss from electrochemical corrosion process. A qualified corrosion engineer should be consulted regarding the corrosion effects of the onsite soils on underground metal utilities.

TESTING AND INSPECTION

A representative of Krazan & Associates, Inc. should be present at the site during the earthwork activities to confirm that actual subsurface conditions are consistent with the exploratory fieldwork. This activity is an integral part of our service, as acceptance of earthwork construction is dependent upon compaction testing and stability of the material. This representative can also verify that the intent of these recommendations is incorporated into the project design and construction. Krazan & Associates, Inc. will not be responsible for grades or staking, since this is the responsibility of the Prime Contractor.

LIMITATIONS

Geotechnical Engineering is one of the newest divisions of Civil Engineering. This branch of Civil Engineering is constantly improving as new technologies and understanding of earth sciences advance. Although your site was analyzed using appropriate and current techniques and methods, undoubtedly there will be substantial future improvements in this branch of engineering. In addition to advancements in the field of Geotechnical Engineering, physical changes in the site due to site clearing or grading activities, new agency regulations, or possible changes in the proposed structure or development after issuance of this report will result in the need for professional review of this report. Updating or revisions to the recommendations report, and possibly additional study of the site may be required at that time. In light of this, the Owner should be aware that there is a practical limit to the usefulness of this report without critical review. Although the time limit for this review is strictly arbitrary, it is suggested that two years be considered a reasonable time for the usefulness of this report.

Foundation and earthwork construction is characterized by the presence of a calculated risk that soil and groundwater conditions have been fully revealed by the original foundation investigation. This risk is derived from the practical necessity of basing interpretations and design conclusions on limited sampling of the earth. The recommendations made in this report are based on the assumption that soil conditions do not vary significantly from those disclosed during our field investigation. The logs of the exploratory borings do not provide a warranty as to the conditions that may exist beneath the entire site. The extent and nature of subsurface soil and groundwater variations may not become evident until construction begins. It is possible that variations in soil conditions and depth to groundwater could exist beyond the points of exploration that may require additional studies, consultation, and possible design revisions. If conditions are encountered in the field during construction, which differ from those described in this

report, our firm should be contacted immediately to provide any necessary revisions to these recommendations.

This report presents the results of our Geotechnical Engineering Investigation, which was conducted for the purpose of evaluating the soil conditions in terms of foundation and retaining wall design, and grading and paving of the site. This report does not include reporting of any services related to environmental studies conducted to assess the presence or absence of hazardous and/or toxic materials in the soil, groundwater, or atmosphere, or the presence of wetlands. Any statements in this report or on any boring log regarding odors, unusual or suspicious items, or conditions observed, are strictly for descriptive purposes and are not intended to convey professional judgment regarding the presence of potential hazardous or toxic substances. Conversely, the absence of statements in this report or on any boring log regarding odors, unusual or suspicious items, or conditions observed, does not constitute our rendering professional judgment regarding the absence of potentially hazardous or toxic substances.

The conclusions of this report are based on the information provided regarding the proposed construction. We emphasize that this report is valid for the project as described in the text of this report and it should not be used for any other sites or projects. The geotechnical engineering information presented herein is based upon our understanding of the proposed project and professional interpretation of the data obtained in our studies of the site. It is not warranted that such information and interpretation cannot be superseded by future geotechnical engineering developments. The Geotechnical Engineer should be notified of any changes to the proposed project so the recommendations may be reviewed and re-evaluated. The work conducted through the course of this investigation, including the preparation of this report, has been performed in accordance with the generally accepted standards of geotechnical engineering practice, which existed in geographic area of the project at the time the report was written. No other warranty, express or implied, is made. This report is issued with the understanding that the owner chooses the risk they wish to bear by the expenditures involved with the construction alternatives and scheduling that are chosen.

If you have any questions, or if we may be of further assistance, please do not hesitate to contact our office at (909) 974-4400.

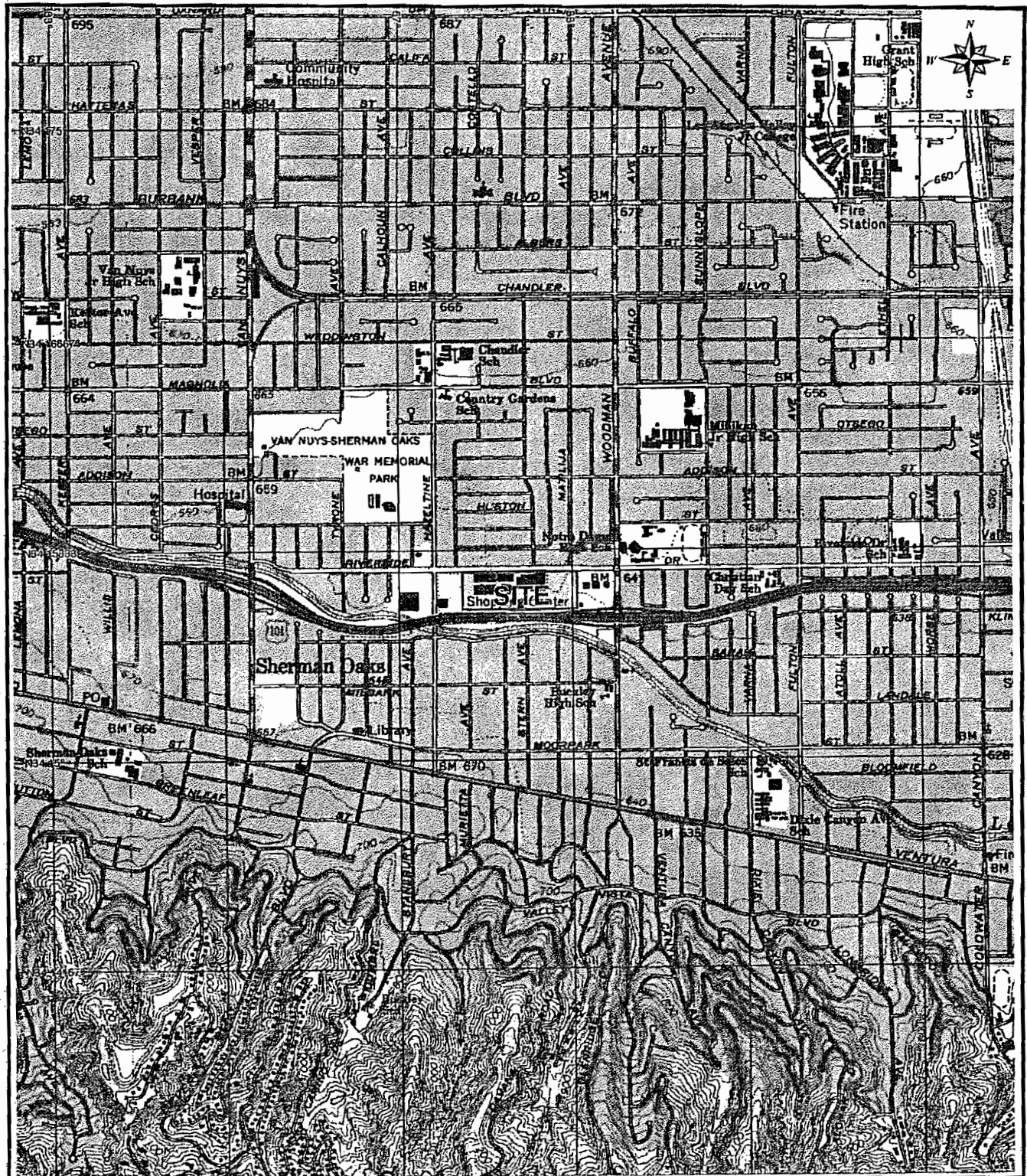
Respectfully submitted,
KRAZAN & ASSOCIATES, INC.

James Kellogg


Clarence Jiang, GE
Project Engineer
R.G.E. No. 2477

James M. Kellogg, PE
Regional Manager
R.C.E. No. 65092

CJ/JMK:rm



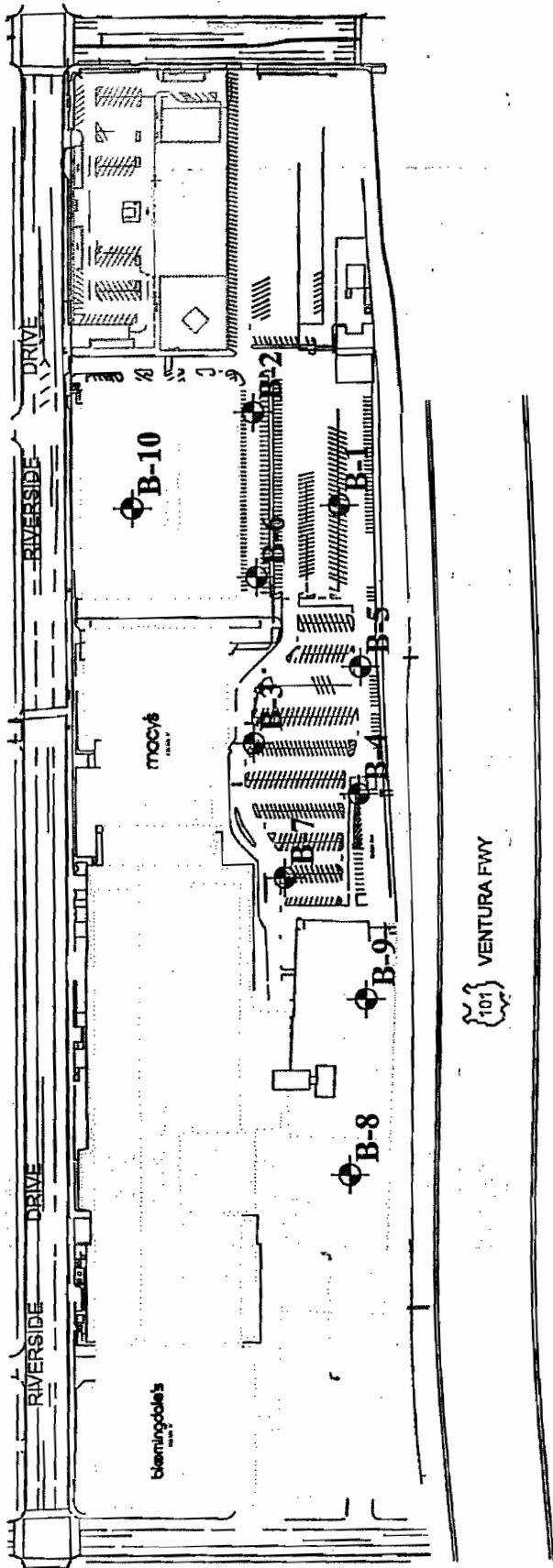
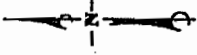
| | | |
|--|------------|--------------|
| <p>PROPOSED FASHION SQUARE EXPANSION SHERMAN OAKS, CALIFORNIA</p> | Scale: | Date: |
| | 1:24,000 | July '06 |
| <p>VICINITY MAP</p> | Drawn by: | Approved by: |
| | CJ | CJ |
| Project No. | Figure No. | |
| 112-06041 | 1 | |



Krazan

GEOTECHNICAL ENGINEERS

Offices Serving the Western United States



LEGEND

⊕ B-10 APPROXIMATE BORING LOCATION

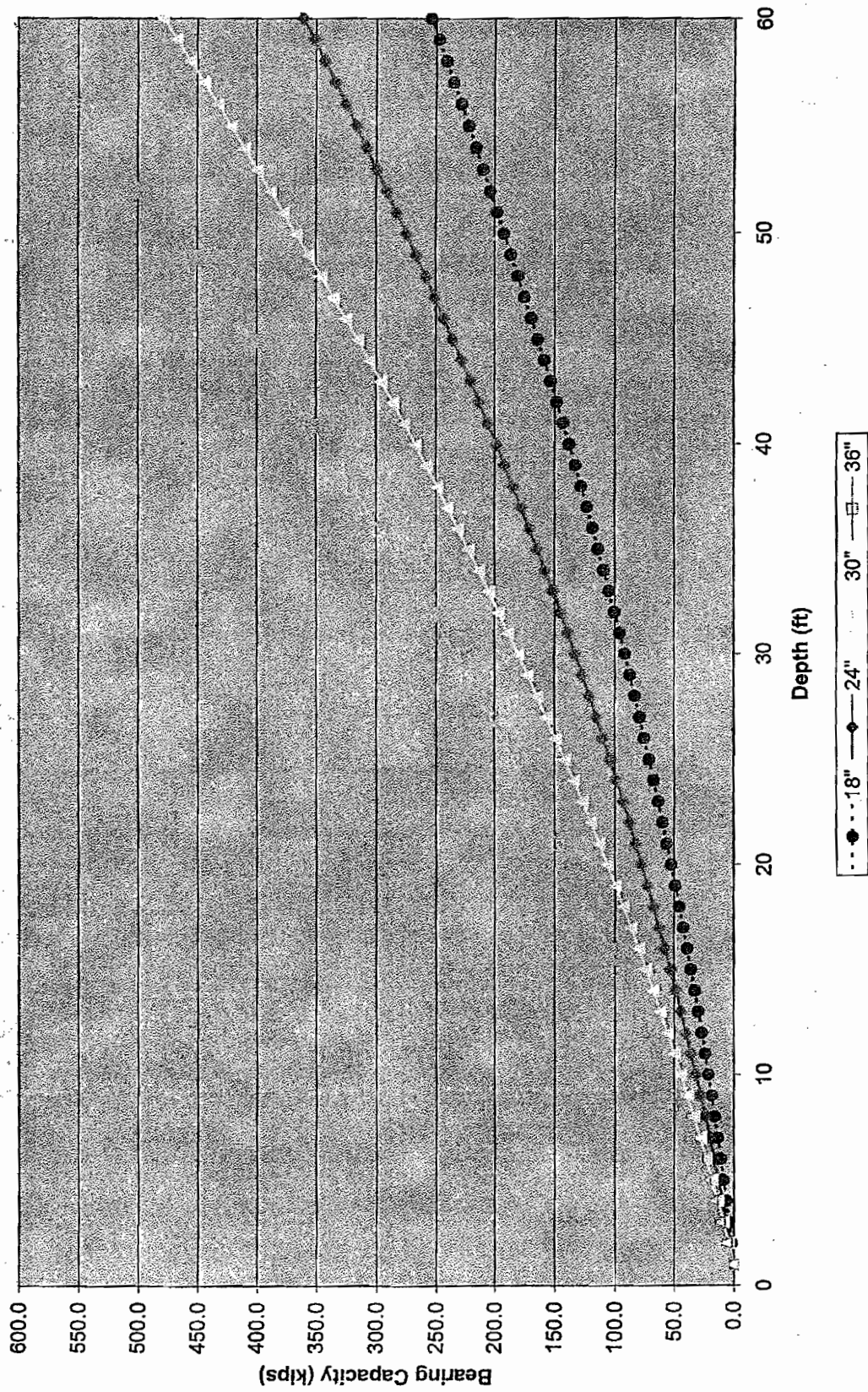
**FASHION SQUARE EXPANSION
SHERMAN OAKS, CA**

SITE PLAN

| | | | |
|-------------|-----------|--------------|-----------|
| Scale: | NTS | Date: | SEPT 2006 |
| Drawn by: | RM | Approved by: | CJ |
| Project No. | 112-06041 | Figure No. | 2 |

Krazan
SITE DEVELOPMENT ENGINEERS
Offices Serving the Western United States

FIGURE 3, PILE CAPACITY



APPENDIX A

FIELD AND LABORATORY INVESTIGATIONS

Field Investigation

Our field investigation consisted of a surface reconnaissance and a subsurface exploration program consisted of drilling, logging and sampling a total of 10 borings. The depths of exploration ranged from about 6 feet to 50 feet below the existing site surface.

Members of our staff visually classified the soils in the field as the drilling and excavating progressed and recorded a continuous log of each boring. Visual classification of the soils encountered in our exploratory borings was made in general accordance with the Unified Soil Classification System (ASTM D2487). A key for the classification of the soil and the boring logs are presented in this Appendix.

During drilling operations, penetration tests were performed at regular intervals to evaluate the soil consistency and to obtain information regarding the engineering properties of the subsoils. Samples were obtained from the borings by driving either a 2.5-inch inside diameter Modified California tube sampler fitted with brass sleeves or a 2-inch outside diameter, 1-3/8-inch inside diameter Standard Penetration ("split-spoon") test (SPT) sampler without sleeves. Soil samples were retained for possible laboratory testing. The samplers were driven up to a depth of 18 inches into the underlying soil using a 140-pound hammer falling 30 inches. The number of blows required to drive the sampler was recorded for each 6-inch penetration interval and the number of blows required to drive the sampler the last 12 inches are shown as blows per foot on the boring logs.

The approximate locations of our borings are shown on the Site Plan, Figure 2. These approximate locations were estimated in the field based on pacing and measuring from the limits of existing site features.

Laboratory Investigation

The laboratory investigation was programmed to determine the physical and mechanical properties of the soil underlying the site. The laboratory-testing program was formulated with emphasis on the evaluation of in-situ moisture and dry density, gradation, shear strength, expansion potential, and R-value of the materials encountered. In addition, chemical tests were performed to evaluate the soil/cement reactivity and corrosivity. Test results were used in our engineering analysis with respect to site and building pad preparation through mass grading activities, foundation and retaining wall design recommendations, pavement section design, evaluation of the materials as possible fill materials and for possible exclusion of some soils from use at the structures as fill or backfill.

Select laboratory test results are presented on the boring logs, with graphic or tabulated results of selected tests included in this Appendix. The laboratory test data, along with the field observations, was used to prepare the final boring logs presented in the Appendix.

Krazan & ASSOCIATES, INC.

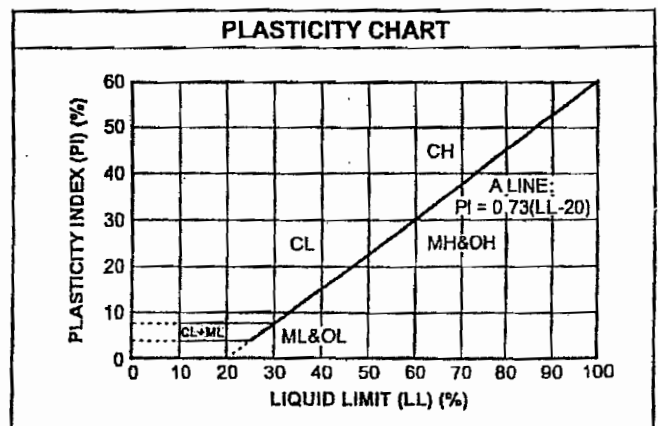
GEOTECHNICAL ENGINEERING • ENVIRONMENTAL ENGINEERING
CONSTRUCTION TESTING & INSPECTION

UNIFIED SOIL CLASSIFICATION SYSTEM

| UNIFIED SOIL CLASSIFICATION AND SYMBOL CHART | | |
|---|--|--|
| COARSE-GRAINED SOILS (more than 50% of material is larger than No. 200 sieve size.) | | |
| GRAVELS More than 50% of coarse fraction larger than No. 4 sieve size | Clean Gravels (Less than 5% fines) | |
| | GW | Well-graded gravels, gravel-sand mixtures, little or no fines |
| | GP | Poorly-graded gravels, gravel-sand mixtures, little or no fines |
| | Gravels with fines (More than 12% fines) | |
| | GM | Silty gravels, gravel-sand-silt mixtures |
| | GC | Clayey gravels, gravel-sand-clay mixtures |
| SANDS 50% or more of coarse fraction smaller than No. 4 sieve size | Clean Sands (Less than 5% fines) | |
| | SW | Well-graded sands, gravelly sands, little or no fines |
| | SP | Poorly graded sands, gravelly sands, little or no fines |
| | Sands with fines (More than 12% fines) | |
| | SM | Silty sands, sand-silt mixtures |
| | SC | Clayey sands, sand-clay mixtures |
| FINE-GRAINED SOILS (50% or more of material is smaller than No. 200 sieve size.) | | |
| SILTS AND CLAYS Liquid limit less than 50% | ML | Inorganic silts and very fine sands, rock flour, silty of clayey fine sands or clayey silts with slight plasticity |
| | CL | Inorganic clays of low to medium plasticity, gravelly clays, sandy clays, silty clays, lean clays |
| | OL | Organic silts and organic silty clays of low plasticity |
| SILTS AND CLAYS Liquid limit 50% or greater | MH | Inorganic silts, micaceous or diatomaceous fine sandy or silty silts, elastic silts |
| | CH | Inorganic clays of high plasticity, fat clays |
| | OH | Organic clays of medium to high plasticity, organic silts |
| HIGHLY ORGANIC SOILS | PT | Peat and other highly organic soils |

| CONSISTENCY CLASSIFICATION | |
|----------------------------|----------------|
| Description | Blows per Foot |
| <i>Granular Soils</i> | |
| Very Loose | < 5 |
| Loose | 5 - 15 |
| Medium Dense | 16 - 40 |
| Dense | 41 - 65 |
| Very Dense | > 65 |
| <i>Cohesive Soils</i> | |
| Very Soft | < 3 |
| Soft | 3 - 5 |
| Firm | 6 - 10 |
| Stiff | 11 - 20 |
| Very Stiff | 21 - 40 |
| Hard | > 40 |

| GRAIN SIZE CLASSIFICATION | | | |
|---------------------------|---------------------|---------------------------|---------------|
| Grain Type | Standard Sieve Size | Grain Size in Millimeters | |
| Boulders | Above 12 inches | Above 305 | |
| Cobbles | 12 to 13 inches | 305 to 76.2 | |
| Gravel | 3 inches to No. 4 | 76.2 to 4.76 | |
| | Coarse-grained | 3 to ¾ inches | 76.2 to 19.1 |
| | Fine-grained | ¾ inches to No. 4 | 19.1 to 4.76 |
| Sand | No. 4 to No. 200 | 4.76 to 0.074 | |
| | Coarse-grained | No. 4 to No. 10 | 4.76 to 2.00 |
| | Medium-grained | No. 10 to No. 40 | 2.00 to 0.042 |
| Fine-grained | No. 40 to No. 200 | 0.042 to 0.074 | |
| Silt and Clay | Below No. 200 | Below 0.074 | |



Log of Drill Hole B1

Project: Westfield Fashion Square Expansion

Project No: 112-06041

Client: Westfield Corporation, Inc.

Figure No.: A-1

Location: Sherman Oaks, CA

Logged By: AK

Depth to Water >

Initial:

At Completion:

| SUBSURFACE PROFILE | | | SAMPLE | | | | Water Content (%) | | | | | | |
|--------------------|--------|--|-------------------|--------------|------|-----------|-------------------|----|----|----|--|--|--|
| Depth (ft) | Symbol | Description | Dry Density (pcf) | Moisture (%) | Type | Blows/ft. | | | | | | | |
| | | | | | | | 10 | 20 | 30 | 40 | | | |
| 0 | | Ground Surface | | | | | | | | | | | |
| | ▨ | 3" AC ON 8" AB | | | | | | | | | | | |
| 2 | | FILL: SANDY SILT W/SOME CLAY (ML), fine grained, brown, slightly moist, firm | 113.2 | 5.2 | ◆ | 10 | | | | | | | |
| 4 | | FILL: SILTY SAND (SM), fine to medium grained, brown, slightly moist, loose 4" fiber mesh pipe at 4' (abandoned) | | | | | | | | | | | |
| 6 | | CLAYEY SILT (ML), fine grained, brown/tan, wet, medium stiff | 81.7 | 38.1 | ◆ | 13 | | | | | | | |
| 8 | | TERMINATED @ 6' / GRAVEL | | | | | | | | | | | |
| 10 | | Total Depth = 6' No groundwater was encountered during drilling Hole backfilled with soil cuttings and patched 06/27/06 | | | | | | | | | | | |
| 12 | | | | | | | | | | | | | |
| 14 | | | | | | | | | | | | | |
| 16 | | | | | | | | | | | | | |
| 18 | | | | | | | | | | | | | |
| 20 | | | | | | | | | | | | | |
| 22 | | | | | | | | | | | | | |
| 24 | | | | | | | | | | | | | |
| 26 | | | | | | | | | | | | | |
| 28 | | | | | | | | | | | | | |
| 30 | | | | | | | | | | | | | |

Drill Method: Hollow Stem Auger

Drill Date: 06/27/06

Drill Rig: CME 55

Krazan and Associates

Hole Size: 8"

Driller: TS

Elevation: See Site Plan

Sheet: 1 of 1

Log of Drill Hole B2

Project: Westfield Fashion Square Expansion

Project No: 112-06041

Client: Westfield Corporation, Inc.

Figure No.: A-2

Location: Sherman Oaks, CA

Logged By: AK

Depth to Water >

Initial:

At Completion:

| SUBSURFACE PROFILE | | | SAMPLE | | | | Water Content (%) | | | | |
|--------------------|--------|--|-------------------|--------------|------|-----------|-------------------|----|----|----|---|
| Depth (ft) | Symbol | Description | Dry Density (pcf) | Moisture (%) | Type | Blows/ft. | Water Content (%) | | | | |
| | | | | | | | 10 | 20 | 30 | 40 | |
| 0 | | Ground Surface | | | | | | | | | |
| 0 - 2 | | FILL: SILTY SAND/SANDY SILT W/TRACE CLAY (SM/ML), fine to medium grained, brown/black/tan, moist, medium dense/stiff | 98.6 | 20.8 | ▲ | 25 | | | | | " |
| 2 - 6 | | CLAYEY SILT (ML), tan/brown, wet, soft, (tan material slightly competent) | | 42.3 | ▲ | 8 | | | | | " |
| 6 - 10 | | SANDY SILT W/TRACE CLAY (ML), fine to medium grained, dark brown, moist, medium stiff | | 14.4 | ▲ | 7 | | | | | " |
| 10 - 14 | | SILTY SAND (SM), fine to medium grained, brown, moist, medium dense | | 11.2 | ▲ | 12 | | | | | " |
| 14 - 20 | | Same as above, very firm drilling | | | ▲ | | | | | | " |
| 20 - 22 | | SILTY CLAY (CL), olive, slightly moist, very stiff | | 8.7 | ▲ | 27 | | | | | " |
| 22 - 24 | | Same as above, increasingly difficult drilling | | | ▲ | | | | | | " |
| 24 - 26 | | Same as above, moist, medium stiff w/some fine to medium grained sand | | 15.3 | ▲ | 10 | | | | | " |
| 26 - 28 | | SILTY CLAY (CL), olive, moist, stiff | | | ▲ | | | | | | " |
| 28 - 30 | | | | | ▲ | 15 | | | | | " |

Drill Method: Hollow Stem Auger

Drill Date: 06/27/06

Drill Rig: CME 55

Krazan and Associates

Hole Size: 8"

Driller: TS

Elevation: See Site Plan

Sheet: 1 of 2

Log of Drill Hole B2

Project: Westfield Fashion Square Expansion

Project No: 112-06041

Client: Westfield Corporation, Inc.

Figure No.: A-2

Location: Sherman Oaks, CA

Logged By: AK

Depth to Water >

Initial:

At Completion:

| SUBSURFACE PROFILE | | | SAMPLE | | | | Water Content (%) | | | |
|--------------------|--------|--|-------------------|--------------|------|-----------|-------------------|----|----|----|
| Depth (ft) | Symbol | Description | Dry Density (pcf) | Moisture (%) | Type | Blows/ft. | 10 | 20 | 30 | 40 |
| 32 | | | | 23.4 | ▲ | 15 | | ■ | | |
| 34 | | Same as above, w/fine grained sand | | | | | | | | |
| 36 | | SILTY SAND W/TRACE CLAY (SM), fine to medium grained, brown, moist, medium dense | | 19.0 | ▲ | 12 | | ■ | | |
| 38 | | SILTY CLAY (CL), olive, moist, stiff | | | | | | | | |
| 40 | | CLAYEY SILT W/SOME SAND (ML), fine grained, olive, moist, medium stiff | | 24.8 | ▲ | 11 | | | ■ | |
| 42 | | Same as above, decrease in sand/blueish gray | | | | | | | | |
| 44 | | | | | | | | | | |
| 46 | | Same as above, stiff | | 27.2 | ▲ | 15 | | | ■ | |
| 48 | | | | | | | | | | |
| 50 | | End of Borehole | | | | | | | | |
| 52 | | Total Depth = 50' | | | | | | | | |
| 54 | | No groundwater was encountered during drilling Hole backfilled with soil cuttings and patched 06/27/06 | | | | | | | | |
| 56 | | | | | | | | | | |
| 58 | | | | | | | | | | |
| 60 | | | | | | | | | | |

Drill Method: Hollow Stem Auger

Drill Date: 06/27/06

Drill Rig: CME 55

Krazan and Associates

Hole Size: 8"

Driller: TS

Elevation: See Site Plan

Sheet: 2 of 2

Log of Drill Hole B4

Project: Westfield Fashion Square Expansion

Project No: 112-06041

Client: Westfield Corporation, Inc.

Figure No.: A-4

Location: Sherman Oaks, CA

Logged By: AK

Depth to Water>

Initial:

At Completion:

| SUBSURFACE PROFILE | | | SAMPLE | | | | Water Content (%) | | | | | | |
|--------------------|--------|--|-------------------|--------------|------|-----------|-------------------|----|----|----|--|--|--|
| Depth (ft) | Symbol | Description | Dry Density (pcf) | Moisture (%) | Type | Blows/ft. | | | | | | | |
| | | | | | | | 10 | 20 | 30 | 40 | | | |
| 0 | | Ground Surface | | | | | | | | | | | |
| 2 | | 2" AC ON 6" AB FILL: SILTY SAND (SM), fine to medium grained, brown, damp, loose | 113.4 | 10.1 | X | 30 | | | | | | | |
| 4 | | SILTY SAND W/SOME CLAY (SM), fine to medium grained, brown, moist, medium dense | | | | | | | | | | | |
| 6 | | SANDY SILT W/TRACE CLAY (ML), fine grained, brown, moist, very stiff | 106.5 | 20.3 | X | 48 | | | | | | | |
| 8 | | SILTY SAND/SANDY SILT (SM/ML), fine to medium grained, brown, moist, medium dense | | | | | | | | | | | |
| 10 | | | | 10.9 | ▲ | 22 | | | | | | | |
| 12 | | SILTY SAND W/TRACE CLAY (SM), fine to medium grained, brown, medium dense | | | | | | | | | | | |
| 14 | | Same as above, decrease in grain size | | | | | | | | | | | |
| 16 | | Same as above, very tight | | 11.6 | ▲ | 17 | | | | | | | |
| 18 | | | | | | | | | | | | | |
| 20 | | Same as above, increase in density | | 8.8 | ▲ | 37 | | | | | | | |
| 22 | | | | | | | | | | | | | |
| 24 | | SILTY SAND/SANDY SILT W/TRACE CLAY (SM/ML) | | | | | | | | | | | |
| 26 | | fine grained, brown, moist, dense | | 12.7 | ▲ | 44 | | | | | | | |
| 28 | | REFUSAL AT 27' / MATERIAL TOO TIGHT Total Depth = 27' No groundwater was encountered during drilling Hole backfilled with soil cuttings and patched | | | | | | | | | | | |
| 30 | | | | | | | | | | | | | |

Drill Method: Hollow Stem Auger

Drill Date: 06/28/06

Drill Rig: CME 55

Krazan and Associates

Hole Size: 8"

Driller: TS

Elevation: See Site Plan

Sheet: 1 of 1

Log of Drill Hole B3

Project: Westfield Fashion Square Expansion

Project No: 112-06041

Client: Westfield Corporation, Inc.

Figure No.: A-3

Location: Sherman Oaks, CA

Logged By: AK

Depth to Water > 43.5'

Initial:

At Completion:

| SUBSURFACE PROFILE | | | SAMPLE | | | | Water Content (%) | | | |
|--------------------|--------|---|-------------------|--------------|------|-----------|-------------------|----|----|----|
| Depth (ft) | Symbol | Description | Dry Density (pcf) | Moisture (%) | Type | Blows/ft. | 10 | 20 | 30 | 40 |
| 0 | | Ground Surface | | | | | | | | |
| 0 | | 3" AC ON 4" AB | | | | | | | | |
| 2 | | FILL: SANDY SILT W/TRACE CLAY (ML), fine grained, brown, damp, stiff | 126.9 | 12.1 | X | 30 | | | | |
| 4 | | SANDY SILT W/TRACE CLAY (ML), fine grained, brown, damp, stiff | | | X | | | | | |
| 6 | | SANDY CLAY (CL), fine grained, brown, moist, very stiff | 115.6 | 18.1 | X | 48 | | | | |
| 10 | | Same as above, increase in coarse grained material | | 17.6 | ▲ | 22 | | | | |
| 14 | | SANDY SILT (ML), fine grained, brown, moist, stiff | | 19.2 | ▲ | 17 | | | | |
| 18 | | SILTY SAND (SM), fine to medium grained, brown, moist, medium dense | | 11.7 | ▲ | 37 | | | | |
| 24 | | SILTY SAND/SAND (SM/SP), fine to coarse grained, brown, damp, dense | | 3.1 | ▲ | 44 | | | | |
| 28 | | SAND (SP), fine to coarse grained, brown/light brown, damp, dense | | | ▲ | 47 | | | | |

Drill Method: Hollow Stem Auger

Drill Date: 06/28/06

Drill Rig: CME 55

Krazan and Associates

Hole Size: 8"

Driller: TS

Elevation: See Site Plan

Sheet: 1 of 2

Log of Drill Hole B3

Project: Westfield Fashion Square Expansion

Project No: 112-06041

Client: Westfield Corporation, Inc.

Figure No.: A-3

Location: Sherman Oaks, CA

Logged By: AK

Depth to Water > 43.5'

Initial:

At Completion:

| SUBSURFACE PROFILE | | SAMPLE | | | | Water Content (%) | | | | |
|--------------------|--------|---|-------------------|--------------|------|-------------------|----|----|----|----|
| Depth (ft) | Symbol | Description | Dry Density (pcf) | Moisture (%) | Type | Blows/ft. | 10 | 20 | 30 | 40 |
| 32 | | Same as above, dark brown | | 3.4 | ▲ | 47 | | | | |
| 34 | | | | | | | | | | |
| 36 | | Same as above, stiff/grey/decrease in coarse material | | 3.3 | ▲ | 37 | | | | |
| 38 | | | | | | | | | | |
| 40 | | <i>SILTY CLAY W/SOME SAND (CL),</i> fine grained, brown/olive, moist, firm | | 23.6 | ▲ | 6 | | | | |
| 42 | | Same as above, stiff/grey/decrease in coarse material | | | | | | | | |
| 44 | | | | | | | | | | |
| 46 | | | | 23.2 | ▲ | 14 | | | | |
| 48 | | | | | | | | | | |
| 50 | | End of Borehole | | | | | | | | |
| 52 | | Total Depth = 50' Groundwater was encountered during drilling at 43.5' Hole backfilled with soil cuttings and patched 06/28/05 | | | | | | | | |
| 54 | | | | | | | | | | |
| 56 | | | | | | | | | | |
| 58 | | | | | | | | | | |
| 60 | | | | | | | | | | |

Drill Method: Hollow Stem Auger

Drill Date: 06/28/06

Drill Rig: CME 55

Krazan and Associates

Hole Size: 8"

Driller: TS

Elevation: See Site Plan

Sheet: 2 of 2

Log of Drill Hole B5

Project: Westfield Fashion Square Expansion

Project No: 112-06041

Client: Westfield Corporation, Inc.

Figure No.: A-5

Location: Sherman Oaks, CA

Logged By: AK

Depth to Water >

Initial:

At Completion:

| SUBSURFACE PROFILE | | | SAMPLE | | | | Water Content (%) | | | |
|--------------------|--------|---|-------------------|--------------|------|-----------|-------------------|----|----|----|
| Depth (ft) | Symbol | Description | Dry Density (pcf) | Moisture (%) | Type | Blows/ft. | 10 | 20 | 30 | 40 |
| 0 | | Ground Surface | | | | | | | | |
| | | 2" AC ON 5" AB | | | | | | | | |
| 2 | | FILL: SILTY SAND W/LITTLE CLAY (SM), fine to medium grained, brown, damp, medium dense | 105.5 | 14.5 | X | 37 | | | | |
| 4 | | SANDY SILT W/SOME CLAY (ML), fine grained, brown, moist, stiff | | | | | | | | |
| 6 | | SANDY CLAY (CL), fine grained, brown, moist, stiff | 94.4 | 26.5 | X | 27 | | | | |
| 10 | | SILTY SAND W/TRACE CLAY (SM), fine to medium grained, brown, moist, medium dense | | 10.3 | ▲ | 22 | | | | |
| 12 | | SANDY CLAY (CL), fine grained, brown, moist, stiff | | | | | | | | |
| 14 | | SANDY SILT W/LITTLE CLAY (ML), fine grained, brown, moist, very stiff | | | | | | | | |
| 16 | | SILTY SAND (SM), fine to medium grained, brown, moist, medium dense | | 13.9 | ▲ | 37 | | | | |
| 18 | | SILTY SAND/SANDY SILT (SM/ML), fine grained, brown, slightly moist, dense | | | | | | | | |
| 20 | | | | 6.7 | ▲ | 42 | | | | |
| 22 | | Same as above, increasingly difficult | | | | | | | | |
| 24 | | Same as above, w/trace clay | | | | | | | | |
| 26 | | | | 9.5 | ▲ | 47 | | | | |
| 28 | | | | | | | | | | |
| 30 | | REFUSAL AT 29' / MATERIAL TOO TIGHT | | | | | | | | |

Drill Method: Hollow Stem Auger

Drill Date: 06/28/06

Drill Rig: CME 55

Krazan and Associates

Hole Size: 8"

Driller: TS

Elevation: See Site Plan

Sheet: 1 of 1

Log of Drill Hole B6

Project: Westfield Fashion Square Expansion

Project No: 112-06041

Client: Westfield Corporation, Inc.

Figure No.: A-6

Location: Sherman Oaks, CA

Logged By: AK

Depth to Water > 34'

Initial:

At Completion:

| SUBSURFACE PROFILE | | | SAMPLE | | | | Water Content (%) | | | | |
|--------------------|--------|--|-------------------|--------------|------|-----------|-------------------|----|----|----|---|
| Depth (ft) | Symbol | Description | Dry Density (pcf) | Moisture (%) | Type | Blows/ft. | Water Content (%) | | | | |
| | | | | | | | 10 | 20 | 30 | 40 | |
| 0 | | Ground Surface | | | | | | | | | |
| | | 4" AC ON 4" AB | | | | | | | | | |
| 2 | | FILL: SANDY SILT (ML), fine grained, brown, damp, loose | 106.8 | 22.5 | ▲ | 37 | | | | | " |
| 4 | | SANDY SILT (ML), fine grained, brown, damp, medium dense | | | | | | | | | |
| 6 | | SILTY CLAY W/TRACE SAND (CL), fine grained, brown, moist, very stiff | 92.7 | 30.6 | ▲ | 26 | | | | | " |
| 8 | | | | | | | | | | | |
| 10 | | Same as above, stiff w/increase in plasticity | | 28.9 | ▲ | 12 | | | | | " |
| 12 | | | | | | | | | | | |
| 14 | | SANDY SILT W/LITTLE CLAY (ML), fine to medium grained, brown, moist, very stiff | | 16.6 | ▲ | 34 | | | | | " |
| 16 | | | | | | | | | | | |
| 18 | | CLAY (CL), brown, moist, stiff | | | | | | | | | |
| 20 | | SILTY SAND/CLAYEY SILT (SM/ML), fine to medium grained, brown, moist, dense/hard | | 11.8 | ▲ | 43 | | | | | " |
| 22 | | | | | | | | | | | |
| 24 | | SILTY SAND/SANDY SILT W/TRACE CLAY (SM/ML), fine to medium grained, brown, moist, very firm, medium dense | | 15.2 | ▲ | 37 | | | | | " |
| 26 | | | | | | | | | | | |
| 28 | | | | | | | | | | | |
| 30 | | | | | | | | | | | " |
| | | | | | | 50 @ 6" | | | | | |

Drill Method: Hollow Stem Auger

Drill Date: 06/28/06

Drill Rig: CME 55

Krazan and Associates

Hole Size: 8"

Driller: TS

Elevation: See Site Plan

Sheet: 1 of 2

Log of Drill Hole B6

Project: Westfield Fashion Square Expansion

Project No: 112-06041

Client: Westfield Corporation, Inc.

Figure No.: A-6

Location: Sherman Oaks, CA

Logged By: AK

Depth to Water > 34'

Initial:

At Completion:

| SUBSURFACE PROFILE | | | SAMPLE | | | | Water Content (%) | | | |
|--------------------|----------|---|-------------------|--------------|------|-----------|-------------------|----|----|----|
| Depth (ft) | Symbol | Description | Dry Density (pcf) | Moisture (%) | Type | Blows/ft. | 10 | 20 | 30 | 40 |
| 32 | [Symbol] | <i>SILTY SAND W/CLAY (SM)</i> , moist, very dense | | 13.5 | ▲ | 50 @ 6" | ■ | | | |
| 34 | [Symbol] | <i>SILTY CLAY W/TRACE SAND (CL)</i> , fine grained, olive, moist, very stiff | | 24.5 | ▲ | 21 | | | ■ | |
| 36 | [Symbol] | Same as above, stiff w/increase in sand | | 25.1 | ▲ | 18 | | | ■ | |
| 38 | [Symbol] | Same as above, very stiff | | 25.7 | ▲ | 29 | | | ■ | |
| 40 | [Symbol] | <i>SILTY SAND W/TRACE CLAY (SM)</i> , fine to medium grained, brown, slightly moist, medium dense | | | | | | | | |
| 42 | [Symbol] | | | | | | | | | |
| 44 | [Symbol] | | | | | | | | | |
| 46 | [Symbol] | | | | | | | | | |
| 48 | [Symbol] | | | | | | | | | |
| 50 | [Symbol] | End of Borehole | | | | | | | | |
| 52 | [Symbol] | Total Depth = 50' Groundwater was encountered during drilling at 34' Hole backfilled with soil cuttings and patched 06/28/06 | | | | | | | | |
| 54 | [Symbol] | | | | | | | | | |
| 56 | [Symbol] | | | | | | | | | |
| 58 | [Symbol] | | | | | | | | | |
| 60 | [Symbol] | | | | | | | | | |

Drill Method: Hollow Stem Auger

Drill Date: 06/28/06

Drill Rig: CME 55

Krazan and Associates

Hole Size: 8"

Driller: TS

Elevation: See Site Plan

Sheet: 2 of 2

Log of Drill Hole B7

Project: Westfield Fashion Square Expansion

Project No.: 112-06041

Client: Westfield Corporation, Inc.

Figure No.: A-7

Location: Sherman Oaks, CA

Logged By: AK

Depth to Water>

Initial:

At Completion:

| SUBSURFACE PROFILE | | | SAMPLE | | | | Water Content (%) | | | | |
|--------------------|--------|---|-------------------|--------------|------|-----------|-------------------|----|----|----|---|
| Depth (ft) | Symbol | Description | Dry Density (pcf) | Moisture (%) | Type | Blows/ft. | Water Content (%) | | | | |
| | | | | | | | 10 | 20 | 30 | 40 | |
| 0 | | Ground Surface | | | | | | | | | |
| 0 | | 2" AC ON 5" AB | | | | | | | | | |
| 2 | | FILL: SILTY SAND/SANDY SILT W/TRACE CLAY (SM/ML), fine to medium grained, brown, moist, medium dense | 112.9 | 19.9 | ▲ | 37 | | | | | " |
| 4 | | SANDY SILT W/SOME CLAY (ML), fine grained, brown, moist, stiff | | | | | | | | | " |
| 6 | | Same as above, decrease in clay | 106.2 | 22.0 | ▲ | 36 | | | | | " |
| 8 | | SILTY SAND/SAND (SM/SP), fine to medium grained, brown, slightly moist, medium dense | | | | | | | | | " |
| 10 | | | 117.5 | 5.3 | ▲ | 33 | | | | | " |
| 12 | | | | | | | | | | | " |
| 14 | | SILTY SAND (SM), fine to medium grained, brown, moist, dense | | | | | | | | | " |
| 16 | | Same as above, w/lenses of silt and trace of clay | | 7.8 | ▲ | 43 | | | | | " |
| 18 | | SAND (SP), fine to medium grained, light brown/brown, damp, dense | | | | | | | | | " |
| 20 | | Same as above, fine to coarse grained | | 1.4 | ▲ | 46 | | | | | " |
| 22 | | | | | | | | | | | " |
| 24 | | SANDY SILT W/TRACE CLAY (ML), fine grained, brown, moist, stiff | | | | | | | | | " |
| 26 | | | | 15.3 | ▲ | 19 | | | | | " |
| 28 | | | | | | | | | | | " |
| 30 | | SILTY SAND W/TRACE CLAY (SM), fine grained, brown, moist, medium dense | | | | | | | | | " |

Drill Method: Hollow Stem Auger

Drill Date: 06/28/06

Drill Rig: CME 55

Krazan and Associates

Hole Size: 8"

Driller: TS

Elevation: See Site Plan

Sheet: 1 of 2

Log of Drill Hole B7

Project: Westfield Fashion Square Expansion

Project No.: 112-06041

Client: Westfield Corporation, Inc.

Figure No.: A-7

Location: Sherman Oaks, CA

Logged By: AK

Depth to Water >

Initial:

At Completion:

| SUBSURFACE PROFILE | | | SAMPLE | | | | Water Content (%) | | | |
|--------------------|--------|---|-------------------|--------------|------|-----------|-------------------|----|----|----|
| Depth (ft) | Symbol | Description | Dry Density (pcf) | Moisture (%) | Type | Blows/ft. | 10 | 20 | 30 | 40 |
| 32 | ▨ | SILTY SAND/CLAYEY SAND (SM/SC), fine to medium grained, brown, moist, medium dense | | 17.9 | ▴ | 32 | | | | |
| 34 | ▨ | REFUSAL AT 34' / MATERIAL TOO TIGHT | | | | | | | | |
| 36 | | Total Depth = 34' No groundwater was encountered during drilling Hole backfilled with soil cuttings and patched 06/28/06 | | | | | | | | |
| 38 | | | | | | | | | | |
| 40 | | | | | | | | | | |
| 42 | | | | | | | | | | |
| 44 | | | | | | | | | | |
| 46 | | | | | | | | | | |
| 48 | | | | | | | | | | |
| 50 | | | | | | | | | | |
| 52 | | | | | | | | | | |
| 54 | | | | | | | | | | |
| 56 | | | | | | | | | | |
| 58 | | | | | | | | | | |
| 60 | | | | | | | | | | |

Drill Method: Hollow Stem Auger

Drill Date: 06/28/06

Drill Rig: CME 55

Krazan and Associates

Hole Size: 8"

Driller: TS

Elevation: See Site Plan

Sheet: 2 of 2

Log of Drill Hole B8

Project: Westfield Fashion Square Expansion

Project No: 112-06041

Client: Westfield Corporation, Inc.

Figure No.: A-8

Location: Sherman Oaks, CA

Logged By: AK

Depth to Water > 44.5

Initial: 45.5

At Completion: 44.5

| SUBSURFACE PROFILE | | | SAMPLE | | | | Water Content (%) | | | | |
|--------------------|--------|--|-------------------|--------------|------|-----------|-------------------|----|----|----|--|
| Depth (ft) | Symbol | Description | Dry Density (pcf) | Moisture (%) | Type | Blows/ft. | Water Content (%) | | | | |
| | | | | | | | 10 | 20 | 30 | 40 | |
| 0 | | Ground Surface | | | | | | | | | |
| | | 3" AC ON 3" AB | | | | | | | | | |
| 2 | | <i>FILL: SANDY SILT W/SOME CLAY (ML),</i> fine to medium grained, brown, moist, very stiff Same as above, decrease in clay | 122.7 | 11.9 | X | 29 | | | | | |
| 4 | | <i>SILTY SAND W/TRACE CLAY/GRAVEL (SM),</i> fine to coarse grained, brown, slightly moist, dense | 118.0 | 4.6 | X | 54 | | | | | |
| 6 | | | | | | | | | | | |
| 8 | | | | | | | | | | | |
| 10 | | <i>SILTY SAND/SAND W/LITTLE GRAVEL (SM/SP),</i> fine to coarse grained, brown, slightly moist, very dense | 121.0 | 3.4 | X | 50 @ 6" | | | | | |
| 12 | | | | | | | | | | | |
| 14 | | <i>SILTY SAND/SANDY SILT (SM/ML),</i> fine to medium grained, brown, very moist, medium dense | | | | | | | | | |
| 16 | | CLAY (CL), brown, very moist, very stiff | 107.6 | 22.2 | X | 29 | | | | | |
| 18 | | | | | | | | | | | |
| 20 | | | 107.6 | 20.1 | X | 27 | | | | | |
| 22 | | | | | | | | | | | |
| 24 | | <i>SANDY SILT W/SOME CLAY (ML),</i> fine grained, brown, very moist, very stiff | 106.2 | 22.1 | X | 28 | | | | | |
| 26 | | | | | | | | | | | |
| 28 | | <i>SILTY CLAY W/TRACE SAND (CL),</i> fine grained, brown, moist, very stiff | | | | | | | | | |
| 30 | | | | | | | | | | | |
| | | | | | | 34 | | | | | |

Drill Method: Hollow Stem Auger

Drill Date: 08/14/06

Drill Rig: LAR (custom)

Krazan and Associates

Hole Size: 8"

Driller: Pacific Drilling

Elevation: See Site Plan

Sheet: 1 of 2

Log of Drill Hole B8

Project: Westfield Fashion Square Expansion

Project No: 112-06041

Client: Westfield Corporation, Inc.

Figure No.: A-8

Location: Sherman Oaks, CA

Logged By: AK

Depth to Water > 44.5

Initial: 45.5

At Completion: 44.5

| SUBSURFACE PROFILE | | | SAMPLE | | | | Water Content (%) | | | |
|--------------------|--------|---|-------------------|--------------|------|-----------|-------------------|----|----|----|
| Depth (ft) | Symbol | Description | Dry Density (pcf) | Moisture (%) | Type | Blows/ft. | 10 | 20 | 30 | 40 |
| 32 | | | 106.0 | 23.2 | X | 34 | | | | |
| 34 | | Same as above, hard | | | | | | | | |
| 36 | | | 106.5 | 21.4 | X | 53 | | | | |
| 38 | | | | | | | | | | |
| 40 | | SANDY SILT W/TRACE CLAY (ML), fine grained, brown, wet, hard | | | | | | | | |
| 42 | | Same as above, increase in clay | | | | | | | | |
| 44 | | | | | | | | | | |
| 46 | | SILTY SAND/SAND (SM/SP), fine to medium grained, brown, very moist, dense | 104.5 | 22.2 | X | 50 | | | | |
| 48 | | | | | | | | | | |
| 50 | | SILTY SAND (SM), fine to medium grained, brown, damp, dense | | | | | | | | |
| 52 | | End of Borehole | | | | | | | | |
| 54 | | Total Depth = 50' Groundwater was encountered at 45.5' during drilling Hole backfilled with soil cuttings and patched 08/14/06 | | | | | | | | |
| 56 | | | | | | | | | | |
| 58 | | | | | | | | | | |
| 60 | | | | | | | | | | |

Drill Method: Hollow Stem Auger

Drill Date: 08/14/06

Drill Rig: LAR (custom)

Krazan and Associates

Hole Size: 8"

Driller: Pacific Drilling

Elevation: See Site Plan

Sheet: 2 of 2

Log of Drill Hole B9

Project: Westfield Fashion Square Expansion

Project No: 112-06041

Client: Westfield Corporation, Inc.

Figure No.: A-9

Location: Sherman Oaks, CA

Logged By: AK

Depth to Water>

Initial:

At Completion:

| SUBSURFACE PROFILE | | | SAMPLE | | | | Water Content (%) | | | | |
|--------------------|--------|---|-------------------|--------------|------|-----------|-------------------|----|----|----|--|
| Depth (ft) | Symbol | Description | Dry Density (pcf) | Moisture (%) | Type | Blows/ft. | Water Content (%) | | | | |
| | | | | | | | 10 | 20 | 30 | 40 | |
| 0 | | Ground Surface | | | | | | | | | |
| 0-2 | | 2" OVERLAY AC ON 3" CONCRETE ON 2" AB FILL: SANDY SILT W/LITTLE CLAY (ML), fine to medium grained, brown, slightly moist, loose | | | | | | | | | |
| 2-4 | | SANDY SILT W/TRACE CLAY/GRAVEL (ML), fine to medium grained, brown, slightly moist, medium dense | 113.8 | 6.3 | X | 16 | | | | | |
| 4-6 | | SANDY SILT W/TRACE CLAY/GRAVEL (ML), fine to medium grained, brown, slightly moist, medium dense | 116.0 | 6.2 | X | 28 | | | | | |
| 6-8 | | SILTY SAND W/TRACE CLAY/GRAVEL (SM), fine to medium grained, brown, damp, medium dense | | | | | | | | | |
| 8-10 | | SAND W/SOME GRAVEL (SP), fine to coarse grained, brown, damp, medium dense | 124.6 | 2.7 | X | 30 | | | | | |
| 10-12 | | SAND W/SOME GRAVEL (SP), fine to coarse grained, brown, damp, medium dense | | | | | | | | | |
| 12-14 | | SILTY SAND W/TRACE CLAY (SM), fine to medium grained, brown, moist, medium dense | | | | | | | | | |
| 14-16 | | SAND W/SOME GRAVEL (SP), fine to coarse grained, brown, damp, medium dense | 118.1 | 13.8 | X | 69 | | | | | |
| 16-18 | | SILTY SAND/SANDY SILT W/TRACE CLAY (SM/ML), Same as above, fine to medium grained | | | | | | | | | |
| 18-20 | | SAND W/SOME GRAVEL (SP), fine to coarse grained, brown, damp, medium dense | | | | | | | | | |
| 20-22 | | CLAY (CL), brown/olive, wet, very stiff | 98.9 | 25.9 | X | 32 | | | | | |
| 22-24 | | SANDY SILT W/SOME CLAY (ML), fine grained, brown, moist, hard | | | | | | | | | |
| 24-26 | | CLAY (CL), brown, very moist, hard | 110.9 | 17.1 | X | 63 | | | | | |
| 26-28 | | SILTY SAND (SM), fine grained, brown, moist, dense | | | | | | | | | |
| 28-30 | | CLAYEY SILT W/TRACE SAND (ML), fine grained, brown, very moist, hard | 109.5 | 21.4 | X | 42 | | | | | |
| 30-32 | | REFUSAL AT 29.5' / MATERIAL TOO Total Depth = 29.5' | | | | | | | | | |
| 32-34 | | No groundwater was encountered during drilling Hole backfilled with soil cuttings and patched 08/15/06 | | | | | | | | | |

Drill Method: Hollow Stem Auger

Drill Date: 08/15/06

Drill Rig: LAR (custom)

Krazan and Associates

Hole Size: 8"

Driller: Pacific Drilling

Elevation: See Site Plan

Sheet: 1 of 1

Log of Drill Hole B10

Project: Westfield Fashion Square Expansion

Project No: 112-06041

Client: Westfield Corporation, Inc.

Figure No.: A-10

Location: Sherman Oaks, CA

Logged By: AK

Depth to Water>

Initial:

At Completion:

| SUBSURFACE PROFILE | | | SAMPLE | | | | Water Content (%) | | | | |
|--------------------|--------|--|-------------------|--------------|------|-----------|-------------------|----|----|----|---|
| Depth (ft) | Symbol | Description | Dry Density (pcf) | Moisture (%) | Type | Blows/ft. | | | | | |
| | | | | | | | 10 | 20 | 30 | 40 | |
| 0 | | Ground Surface | | | | | | | | | |
| | | 2" AC ON 3" AB | | | | | | | | | |
| 2 | | FILL: SILTY SAND (SM), fine to medium grained, brown, very moist, loose | 106.0 | 21.4 | X | 23 | | | | | " |
| 4 | | FILL: SILTY CLAY W/SOME SAND (CL), fine to medium grained, brown, very moist, very stiff | | | | | | | | | |
| 6 | | SILTY CLAY W/TRACE SAND (CL), fine grained, brown, moist, very stiff | 111.5 | 12.1 | X | 39 | | | | | " |
| 8 | | SILTY SAND (SM), fine to medium grained, brown, moist, medium dense | | | | | | | | | |
| 10 | | CLAYEY SILT (ML), brown, very moist, very stiff | | | | | | | | | |
| 12 | | Same as above, w/some sand | 99.2 | 22.9 | X | 21 | | | | | " |
| 14 | | SILTY SAND/SANDY SILT W/TRACE CLAY (SM/ML), fine to medium grained, brown, moist, medium dense | | | | | | | | | |
| 16 | | SILTY SAND/SANDY SILT W/TRACE CLAY (SM/ML), fine to medium grained, brown, moist, medium dense | 111.9 | 15.9 | X | 37 | | | | | " |
| 18 | | SILTY CLAY (CL), brown, wet, very stiff | | | | | | | | | |
| 20 | | Same as above, decrease in silt | 90.9 | 31.7 | X | 33 | | | | | " |
| 22 | | | | | | | | | | | |
| 24 | | SANDY SILT W/TRACE CLAY (ML), fine to medium grained, brown, very moist, medium dense | | | | | | | | | |
| 26 | | SANDY SILT W/TRACE CLAY (ML), fine to medium grained, brown, very moist, medium dense | 112.9 | 18.9 | X | 37 | | | | | " |
| 28 | | CLAY (CL), brown, moist, very stiff | | | | | | | | | |
| 30 | | | | | | 40 | | | | | " |

Drill Method: Hollow Stem Auger

Drill Date: 08/16/06

Drill Rig: LAR (custom)

Krazan and Associates

Hole Size: 8"

Driller: Pacific Drilling

Elevation: See Site Plan

Sheet: 1 of 2

Log of Drill Hole B10

Project: Westfield Fashion Square Expansion

Project No: 112-06041

Client: Westfield Corporation, Inc.

Figure No.: A-10

Location: Sherman Oaks, CA

Logged By: AK

Depth to Water>

Initial:

At Completion:

| SUBSURFACE PROFILE | | | SAMPLE | | | | Water Content (%) |
|--------------------|--------|---|-------------------|--------------|------|-----------|-------------------|
| Depth (ft) | Symbol | Description | Dry Density (pcf) | Moisture (%) | Type | Blows/ft. | |
| 32 | | SANDY SILT (ML), fine grained, brown, very moist, medium dense | 107.1 | 22.0 | X | 40 | ■ |
| 34 | | SILTY CLAY (CL), brown, very moist, very stiff | | | | | |
| 36 | | | 97.7 | 29.1 | X | 24 | ■ |
| 38 | | CLAYEY SILT W/LITTLE SAND (ML), fine grained, brown, wet, medium dense | | | | | |
| 40 | | | 106.2 | 24.0 | X | 35 | ■ |
| 42 | | SANDY SILT W/TRACE CLAY (ML), fine grained, brown, very moist, very dense | | | | | |
| 44 | | | | | | | |
| 46 | | SILTY SAND/SANDY SILT W/TRACE CLAY (SM/ML), fine to medium grained, brown, very moist, very stiff | 112.8 | 17.6 | X | 74 | ■ |
| 48 | | SANDY SILT W/SOME CLAY (ML), fine grained, brown, moist, very stiff | | | | | |
| 50 | | End of Borehole | | | | | |
| 52 | | Total Depth = 50' No groundwater was encountered during drilling Hole backfilled with soil cuttings and patched 08/16/06 | | | | | |
| 54 | | | | | | | |
| 56 | | | | | | | |
| 58 | | | | | | | |
| 60 | | | | | | | |

Drill Method: Hollow Stem Auger

Drill Date: 08/16/06

Drill Rig: LAR (custom)

Krazan and Associates

Hole Size: 8"

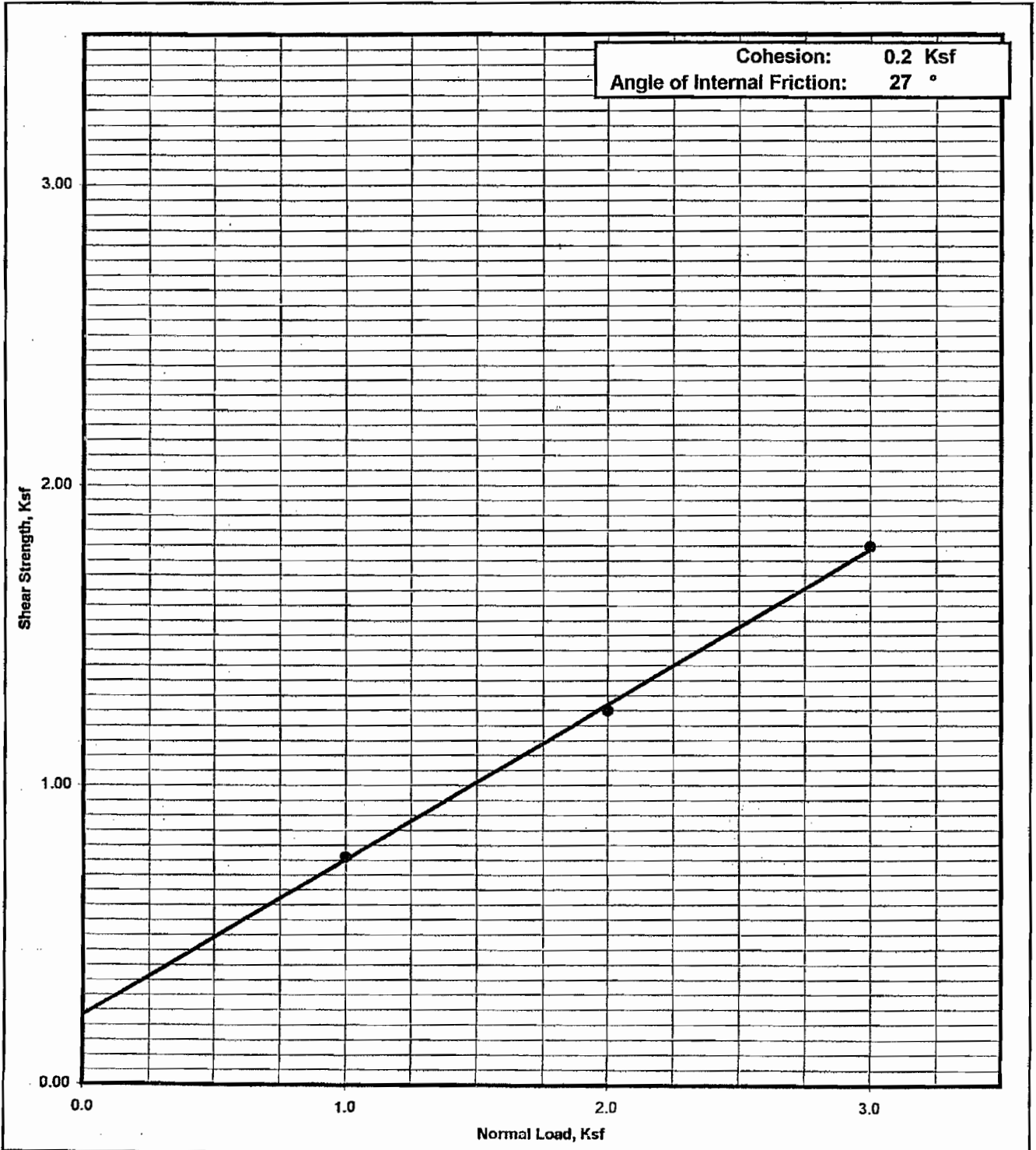
Driller: Pacific Drilling

Elevation: See Site Plan

Sheet: 2 of 2

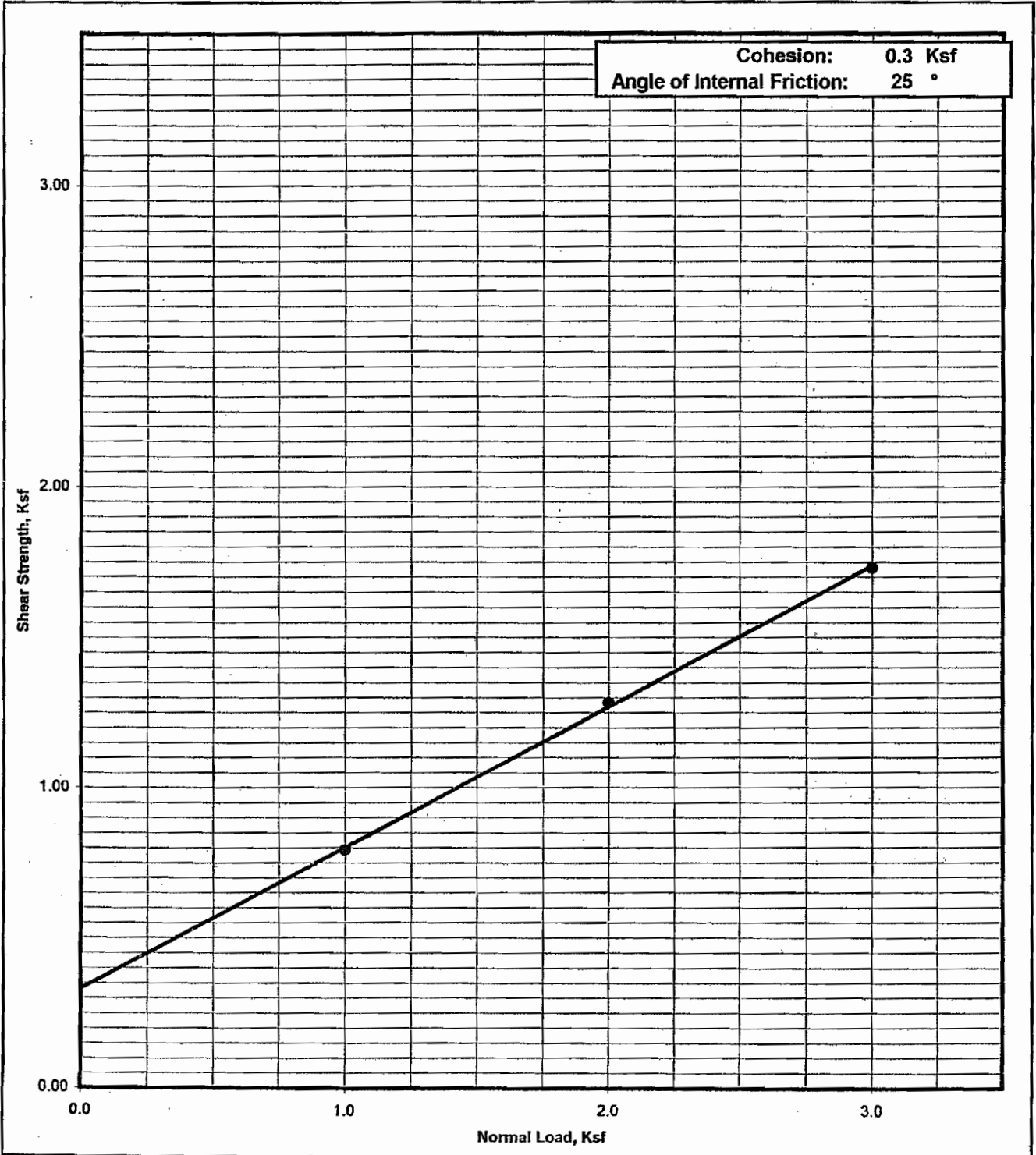
Shear Strength Diagram (Direct Shear)
ASTM D - 3080 / AASHTO T - 236

| Project Number | Boring No. & Depth | Soil Type | Date |
|----------------|--------------------|--------------------------|--------|
| 112-06041 | B-2 @ 2' | (ML), Sandy Silt w/ Clay | 7/6/06 |



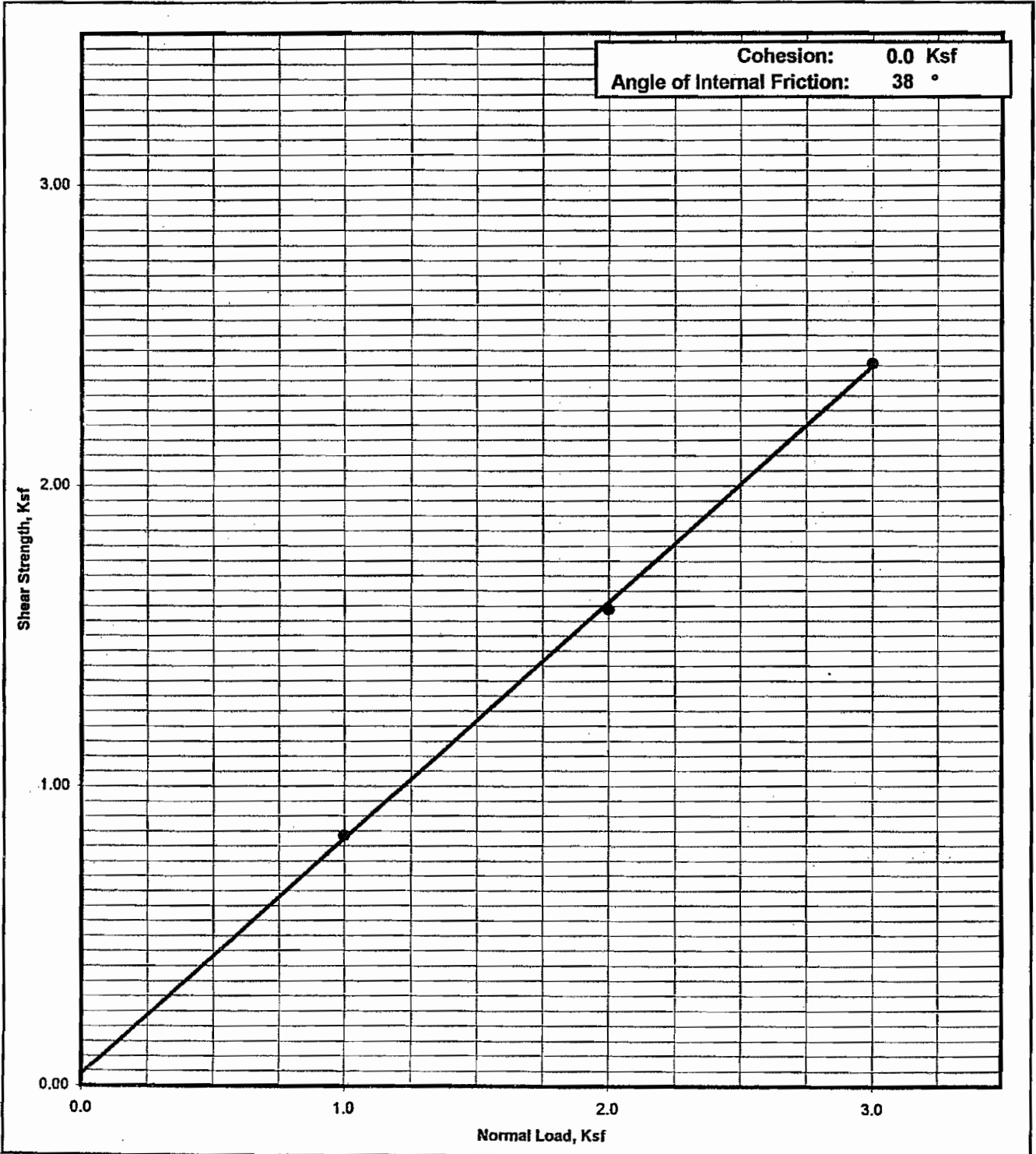
Shear Strength Diagram (Direct Shear)
ASTM D - 3080 / AASHTO T - 236

| Project Number | Boring No. & Depth | Soil Type | Date |
|----------------|--------------------|--------------------------|--------|
| 112-06041 | B-7 @ 2' | (ML), Sandy Silt w/ Clay | 7/6/06 |



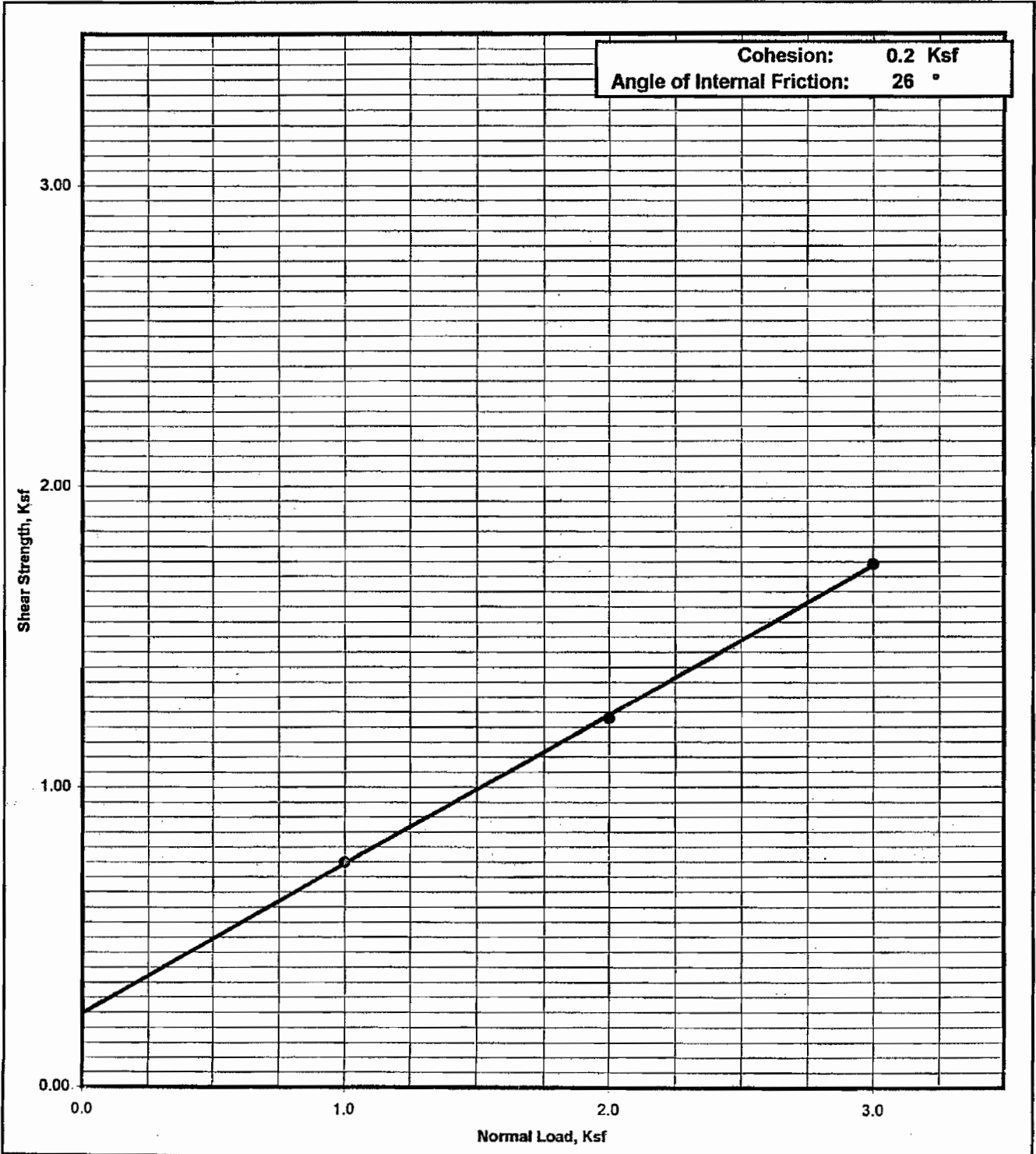
Shear Strength Diagram (Direct Shear)
ASTM D - 3080 / AASHTO T - 236

| Project Number | Boring No. & Depth | Soil Type | Date |
|----------------|--------------------|--|---------|
| 112-06041 | B-8 @ 10' - 11' | (SM-SP), Silty Sand - Sand w/ Trace Gravel | 8/21/06 |



Shear Strength Diagram (Direct Shear)
ASTM D - 3080 / AASHTO T - 236

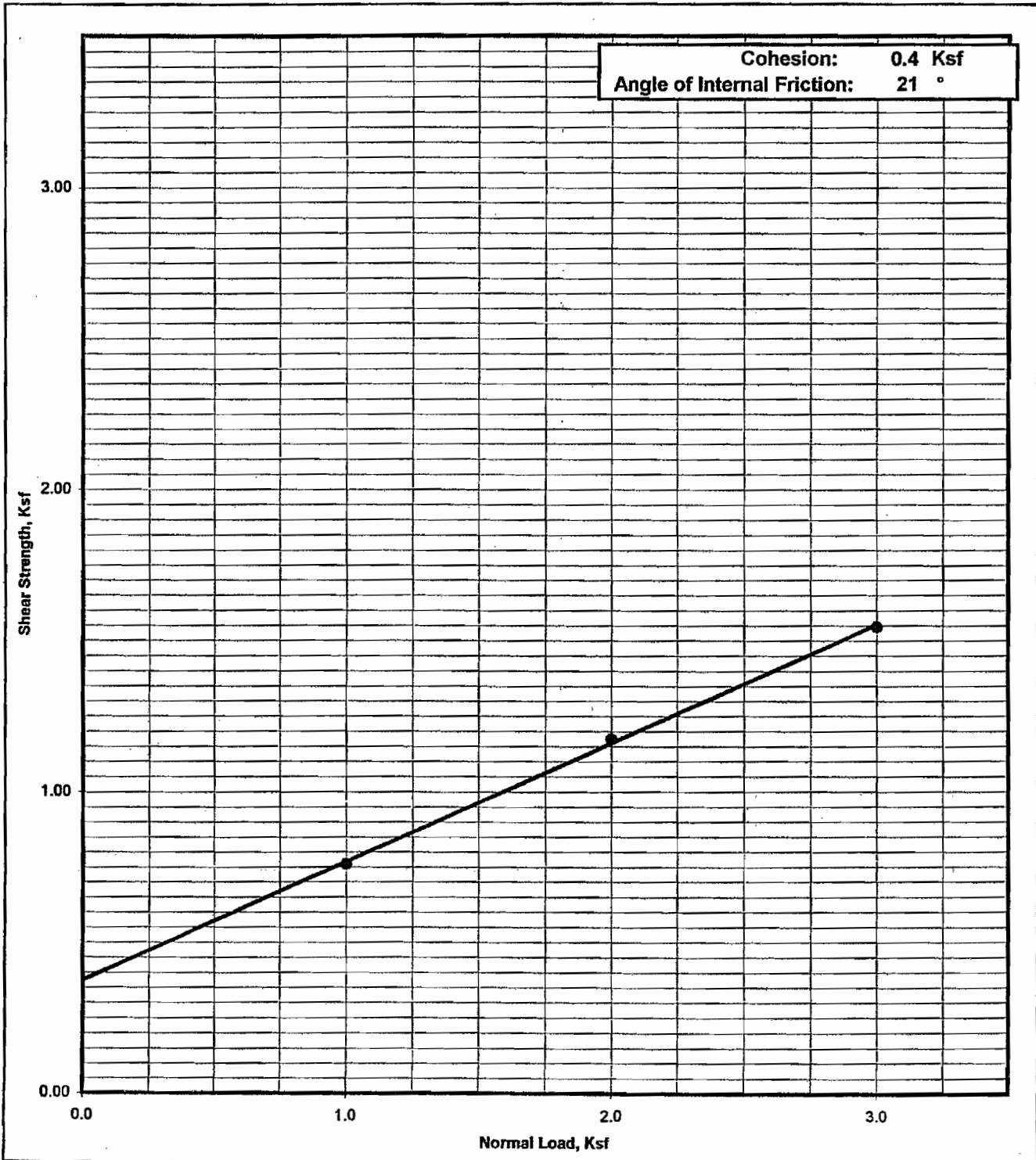
| Project Number | Boring No. & Depth | Soil Type | Date |
|----------------|--------------------|--------------------------|---------|
| 112-06041 | B-8 @ 20' - 21' | (ML), Sandy Silt w/ Clay | 8/21/06 |



Krazan Testing Laboratory

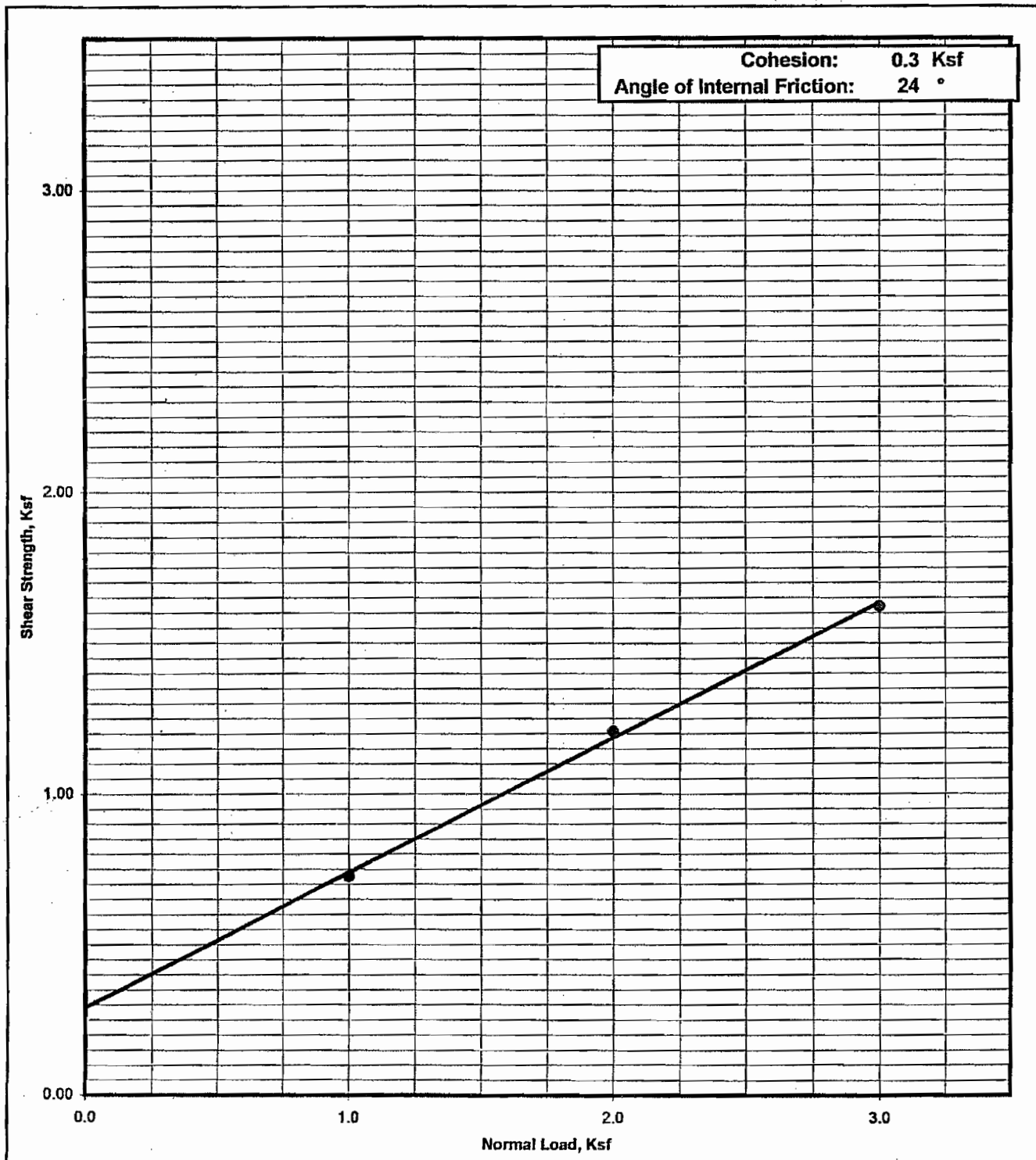
Shear Strength Diagram (Direct Shear)
ASTM D - 3080 / AASHTO T - 236

| Project Number | Boring No. & Depth | Soil Type | Date |
|----------------|--------------------|-------------------|---------|
| 112-06041 | B-8 @ 30' - 31' | (ML), Clayey Silt | 8/21/06 |



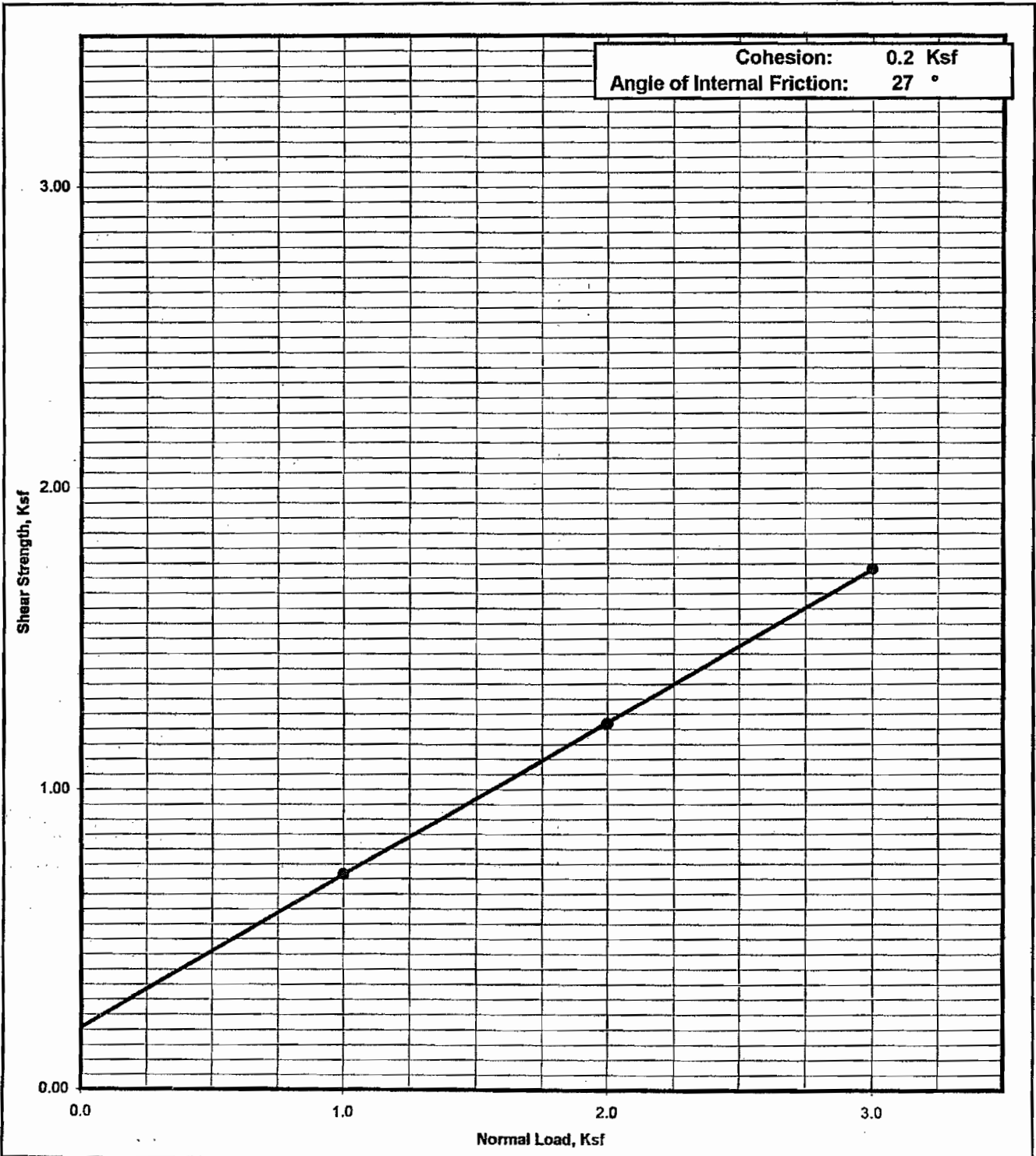
Shear Strength Diagram (Direct Shear)
ASTM D - 3080 / AASHTO T - 236

| | | | |
|----------------|--------------------|--------------------------|---------|
| Project Number | Boring No. & Depth | Soil Type | Date |
| 112-06041 | B-8 @ 40' - 41' | (ML), Sandy Silt w/ Clay | 8/21/06 |



Shear Strength Diagram (Direct Shear)
ASTM D - 3080 / AASHTO T - 236

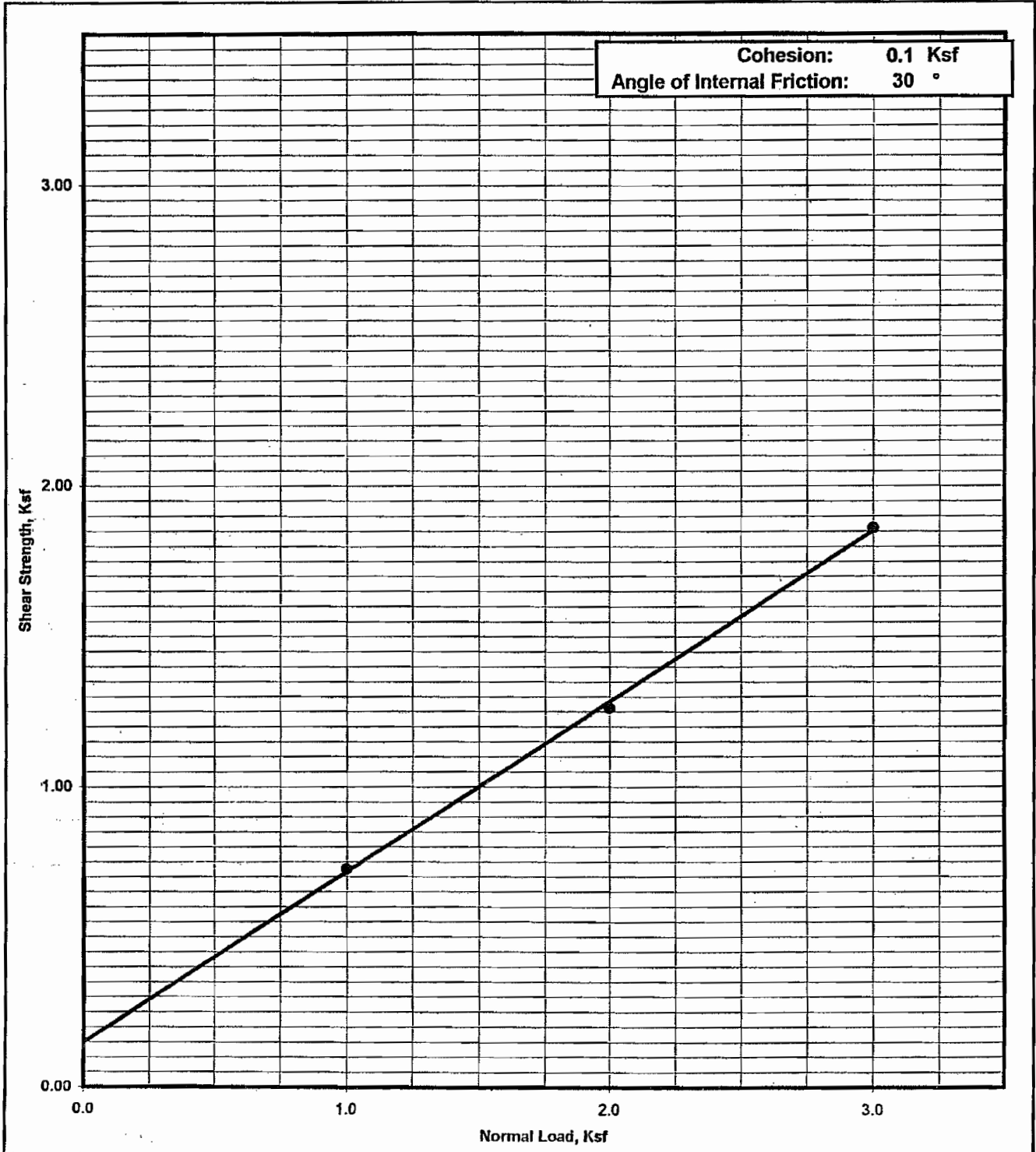
| Project Number | Boring No. & Depth | Soil Type | Date |
|----------------|--------------------|--------------------------------|---------|
| 112-06041 | B-10 @ 15' - 16' | (ML), Sandy Silt w/ Trace Clay | 8/21/06 |



Krazan Testing Laboratory

Shear Strength Diagram (Direct Shear)
ASTM D - 3080 / AASHTO T - 236

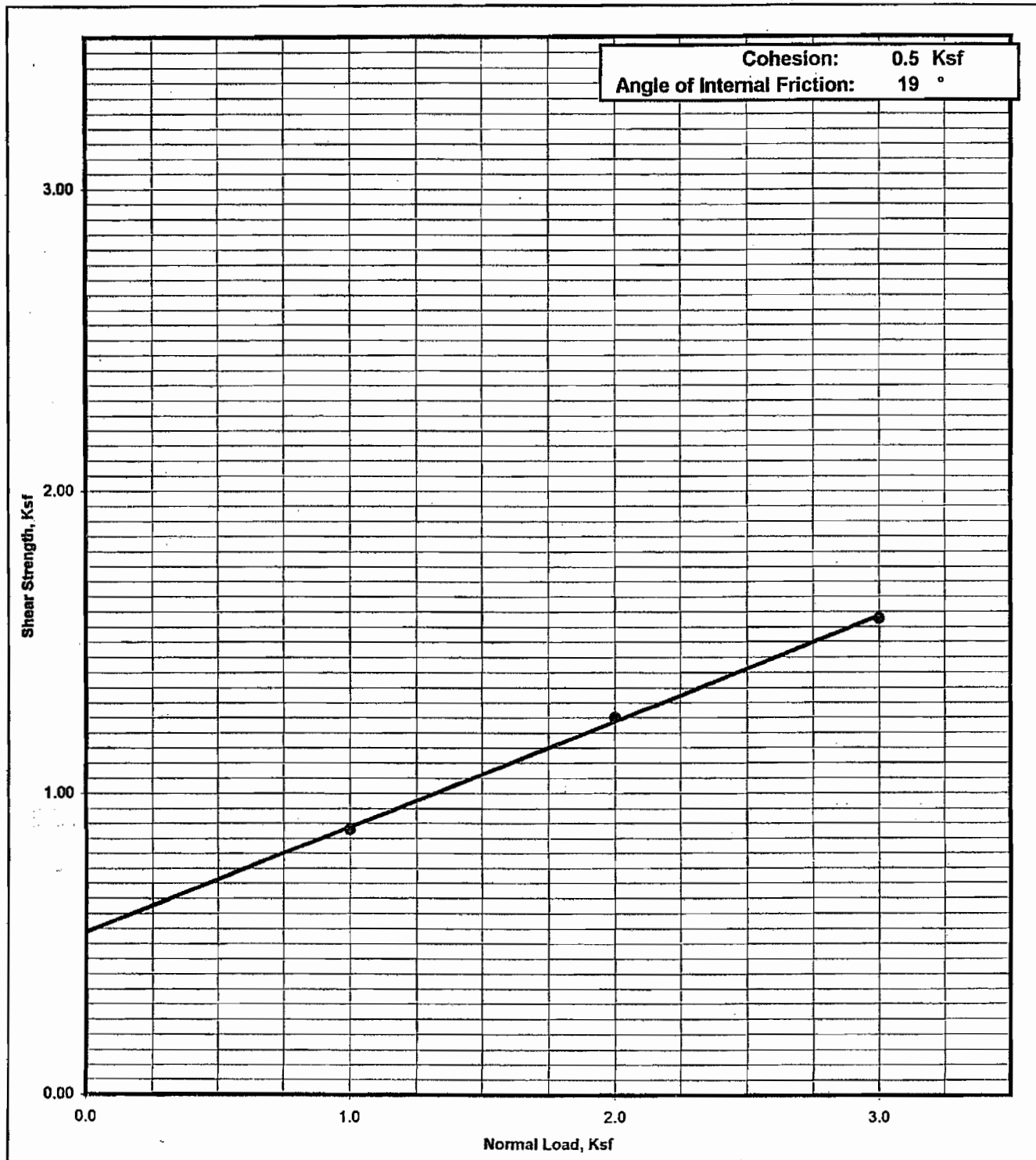
| Project Number | Boring No. & Depth | Soil Type | Date |
|----------------|--------------------|--|---------|
| 112-06041 | B-10 @ 25' - 26' | (SM-ML), Silty Sand-Sandy Silt w/ Trace Clay | 8/21/06 |



Krazan Testing Laboratory

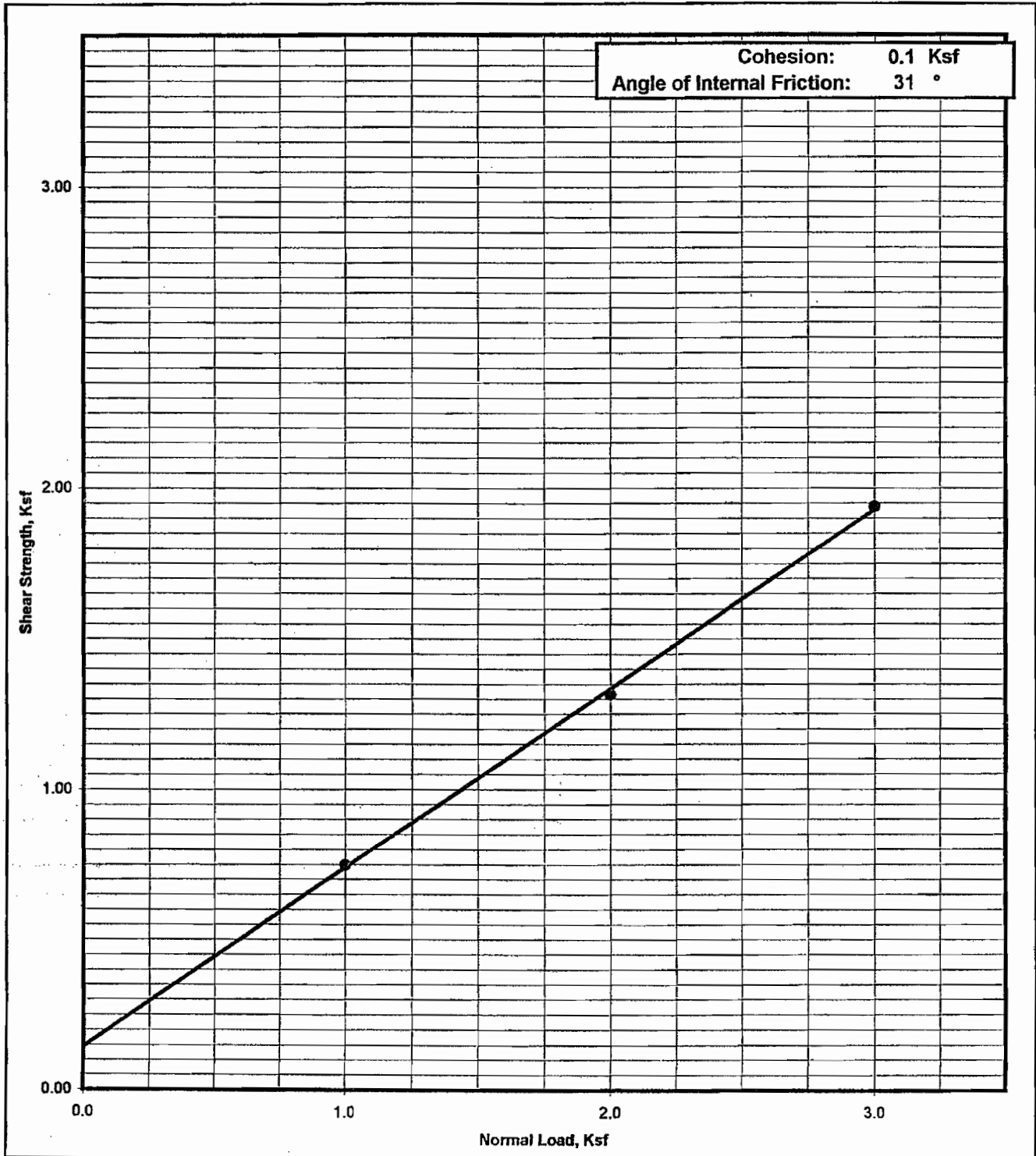
Shear Strength Diagram (Direct Shear)
ASTM D - 3080 / AASHTO T - 236

| Project Number | Boring No. & Depth | Soil Type | Date |
|----------------|--------------------|------------------|---------|
| 112-06041 | B-10 @ 35' - 36' | (CL), Silty Clay | 8/21/06 |



Shear Strength Diagram (Direct Shear)
ASTM D - 3080 / AASHTO T - 236

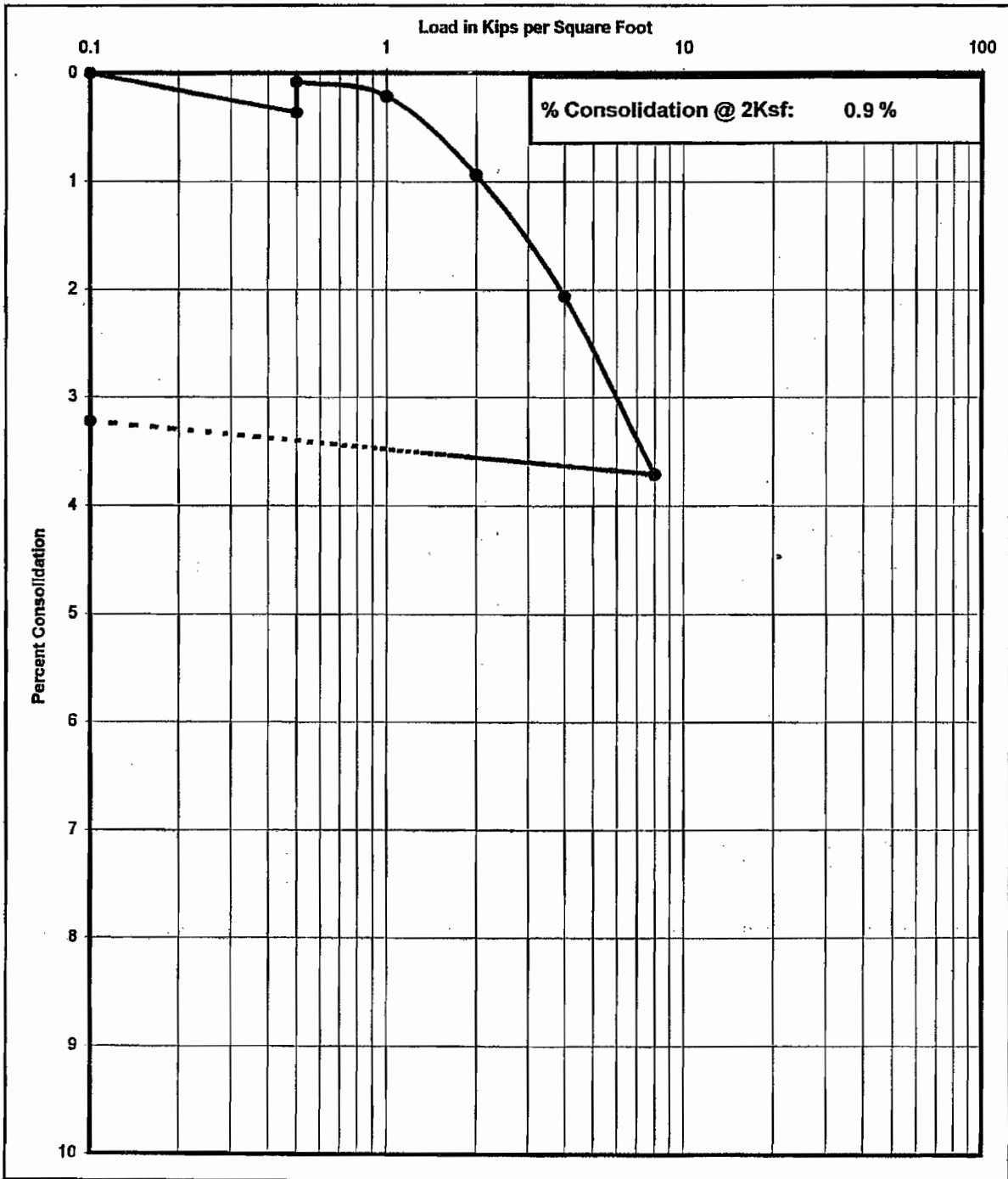
| Project Number | Boring No. & Depth | Soil Type | Date |
|----------------|--------------------|--|---------|
| 112-06041 | B-10 @ 45' - 46' | (SM-ML), Silty Sand-Sandy Silt w/ Trace Clay | 8/21/06 |



Krazan Testing Laboratory

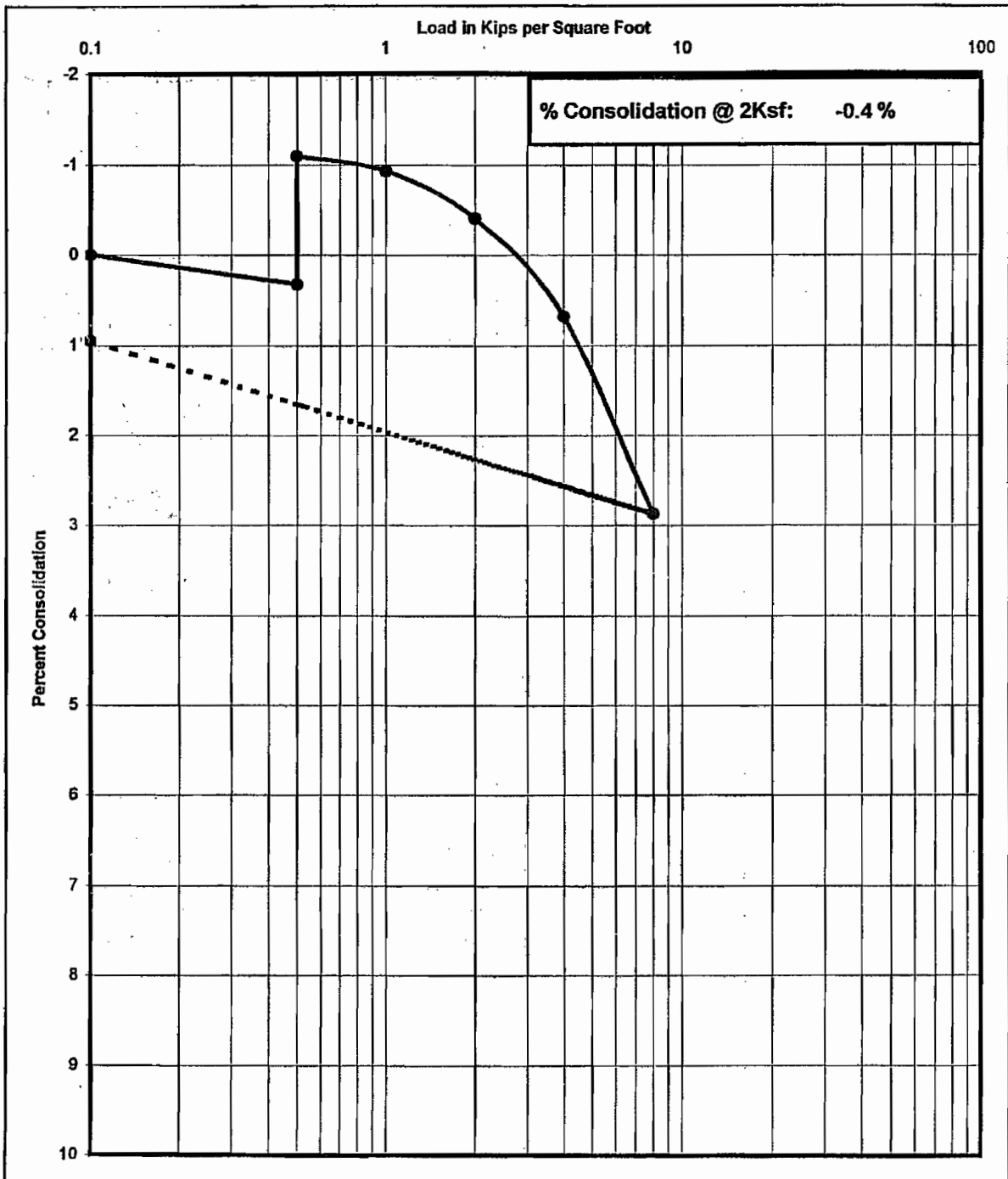
Consolidation Test

| Project No | Boring No. & Depth | Date | Soil Classification |
|------------|--------------------|--------|---------------------|
| 112-06041 | B-1 @ 5' | 7/6/06 | (ML), Clayey Silt |



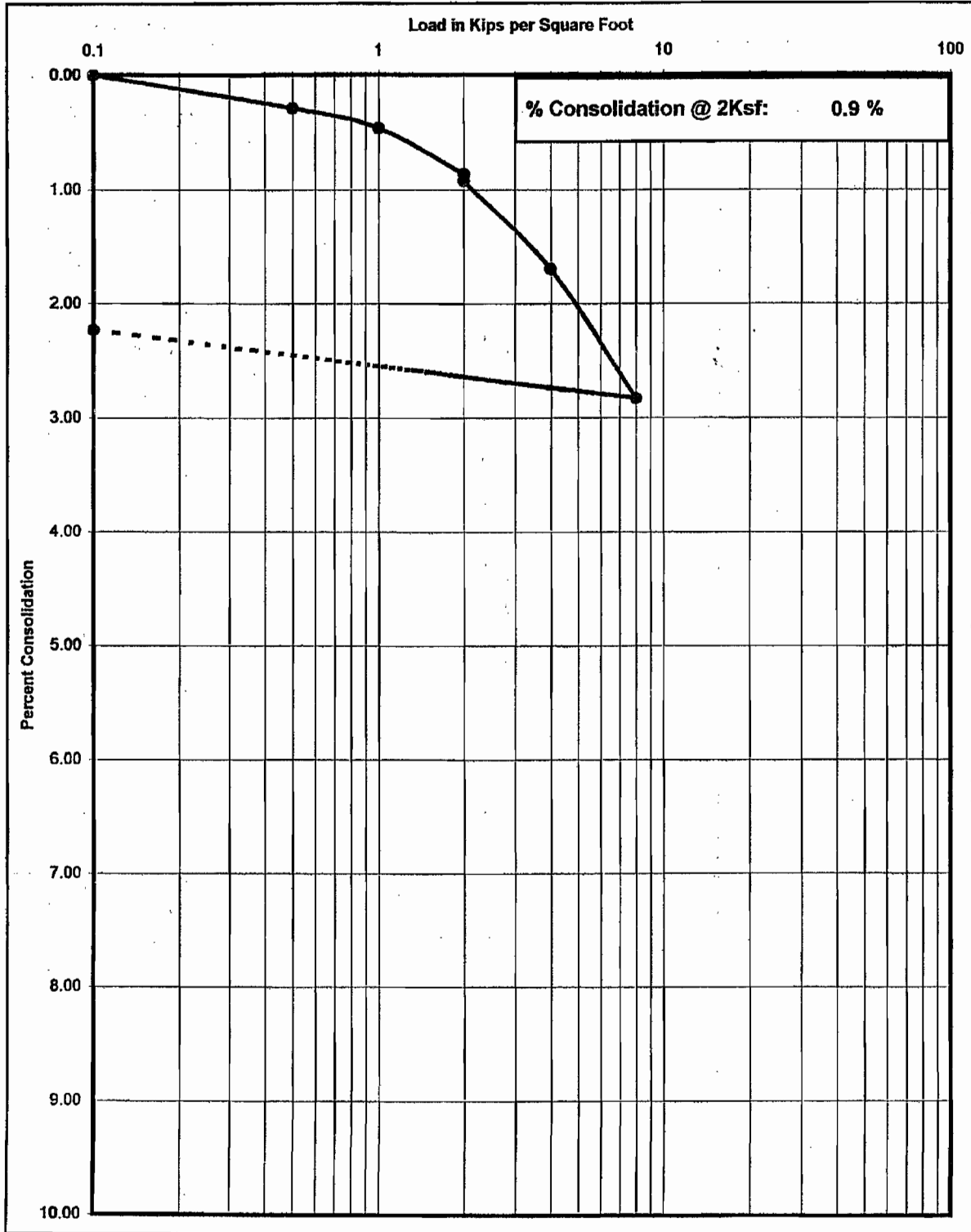
Consolidation Test

| Project No | Boring No. & Depth | Date | Soil Classification |
|------------|--------------------|--------|---------------------|
| 112-06041 | B-5 @ 5' | 7/6/06 | (CL), Silty Clay |



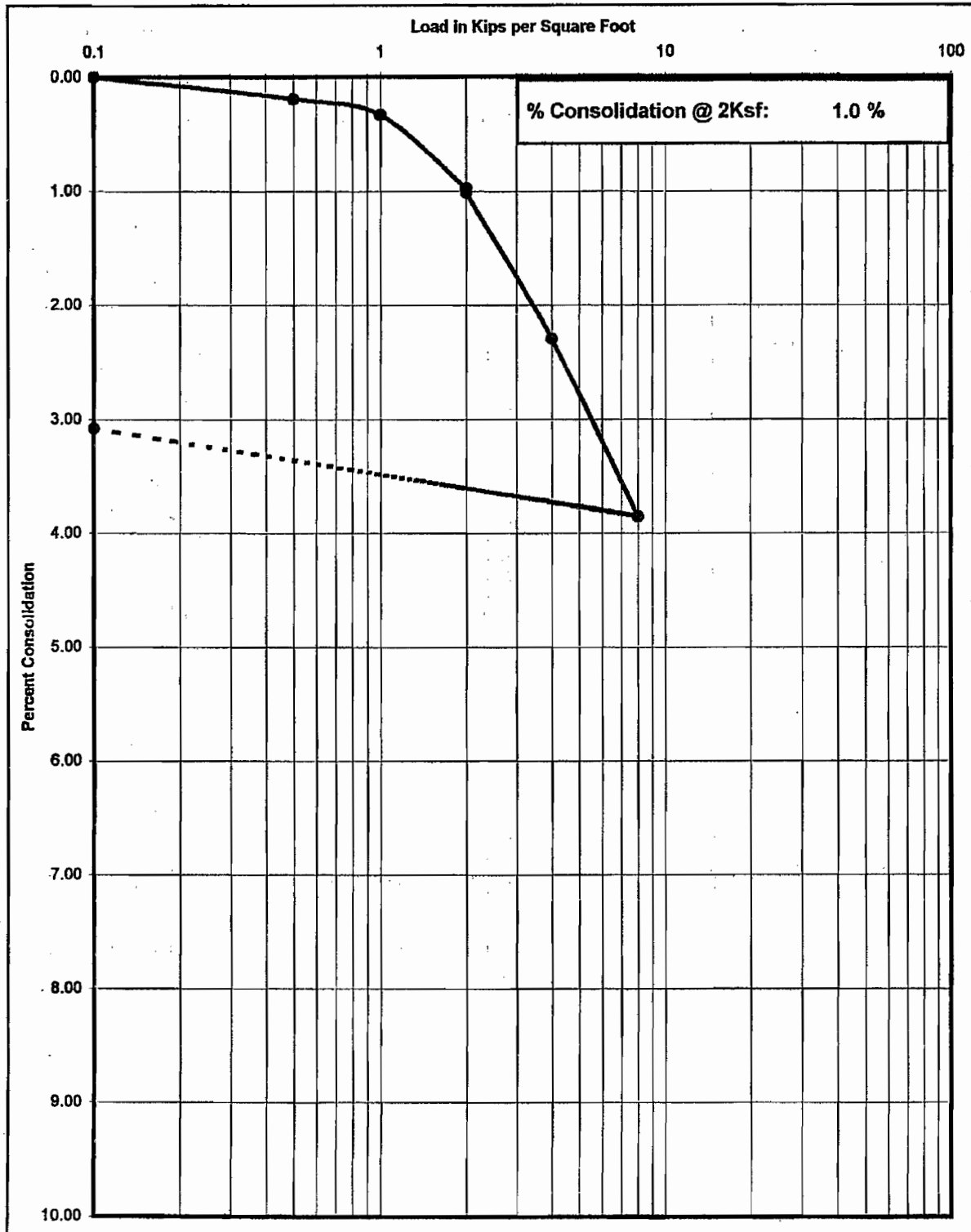
Consolidation Test

| | | | |
|------------|--------------------|--------|--------------------------|
| Project No | Boring No. & Depth | Date | Soil Classification |
| 112-06041 | B-7 @ 5' | 7/6/06 | (ML), Sandy Silt w/ Clay |



Consolidation Test

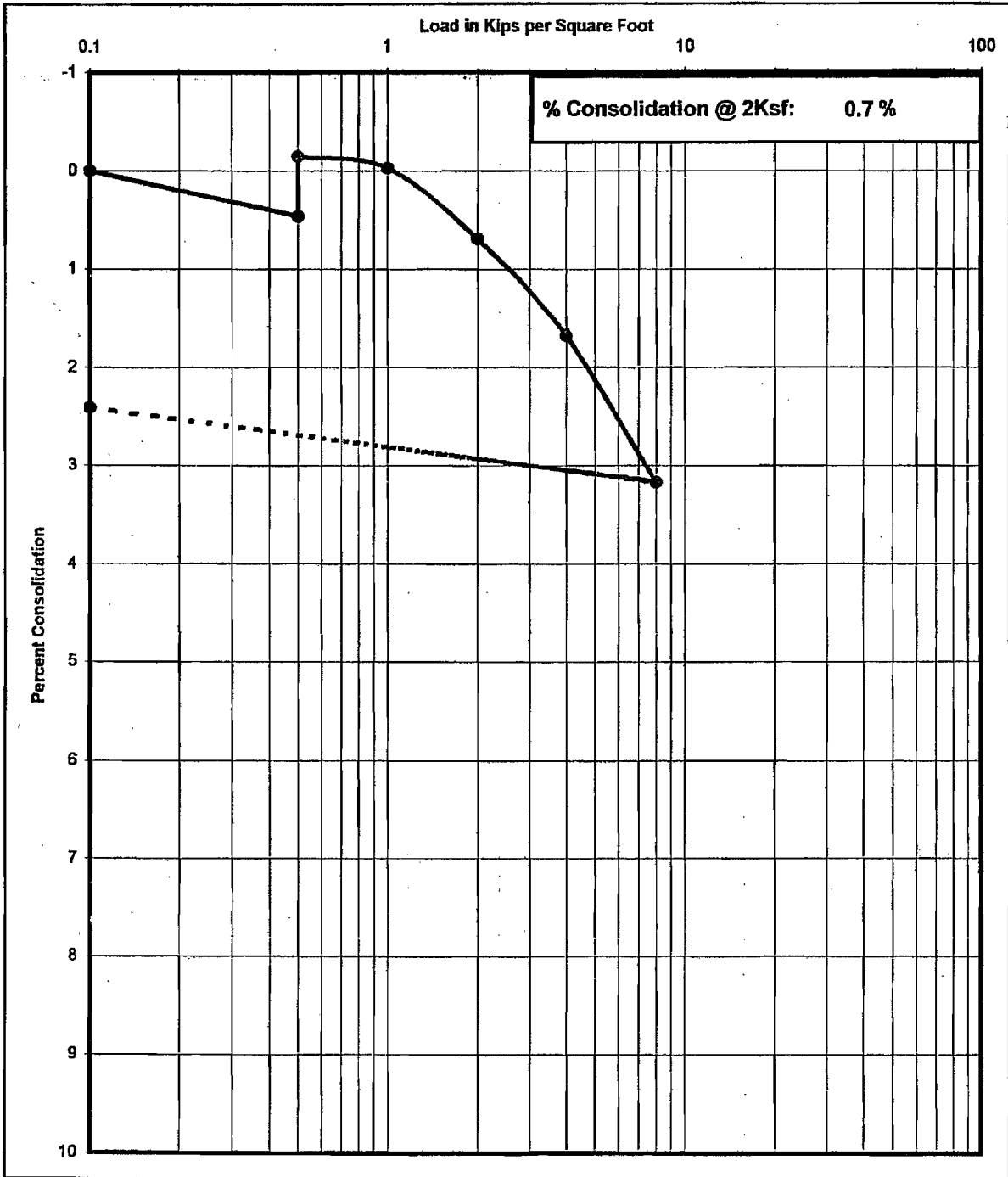
| | | | |
|------------|--------------------|---------|--------------------------|
| Project No | Boring No. & Depth | Date | Soil Classification |
| 112-06041 | B-10 @ 10' - 11' | 8/21/06 | (ML), Sandy Silt w/ Clay |



Krazan Testing Laboratory

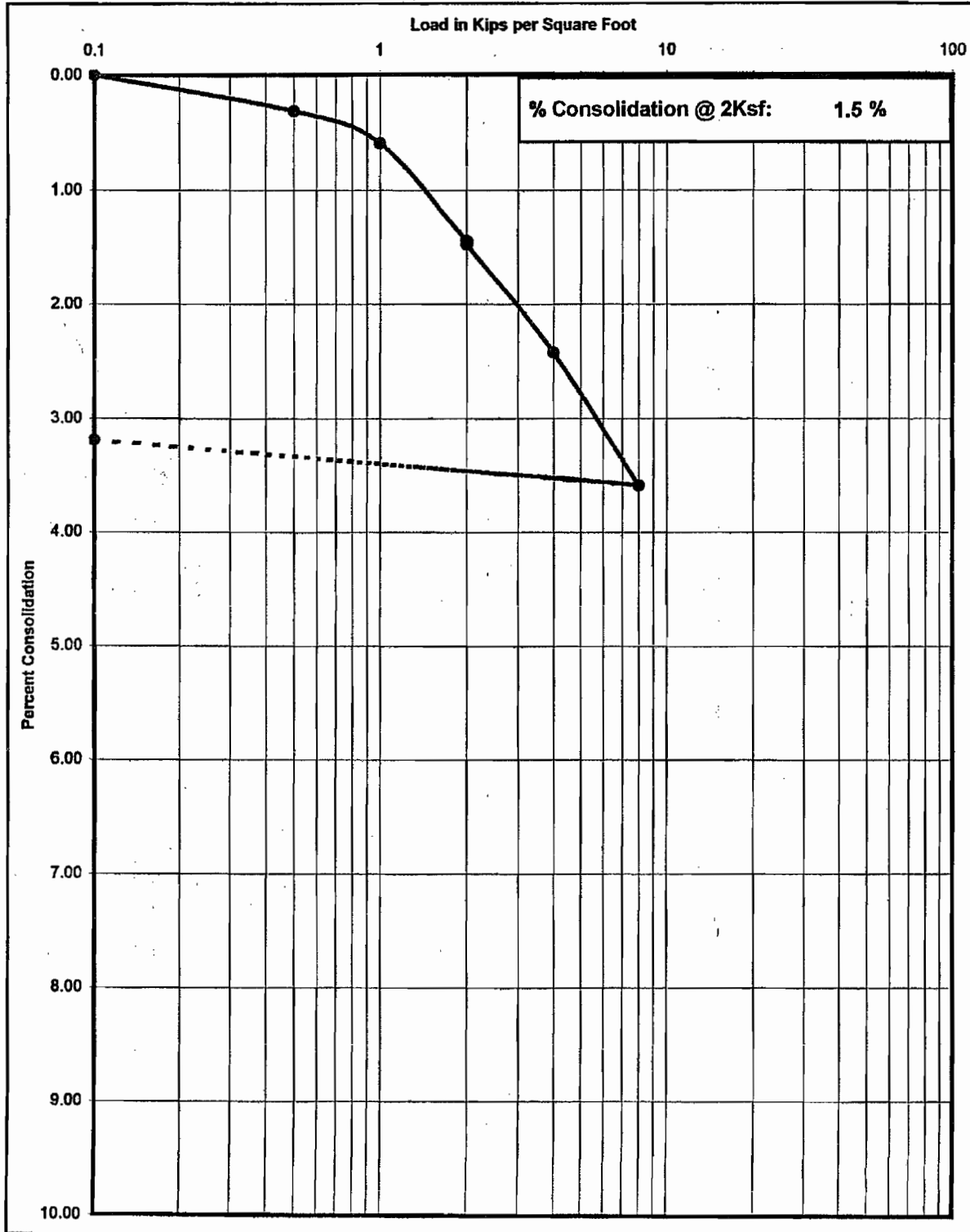
Consolidation Test

| Project No | Boring No. & Depth | Date | Soil Classification |
|------------|--------------------|---------|---------------------|
| 112-06041 | B-10 @ 20' - 21' | 8/21/06 | (CL), Silty Clay |



Consolidation Test

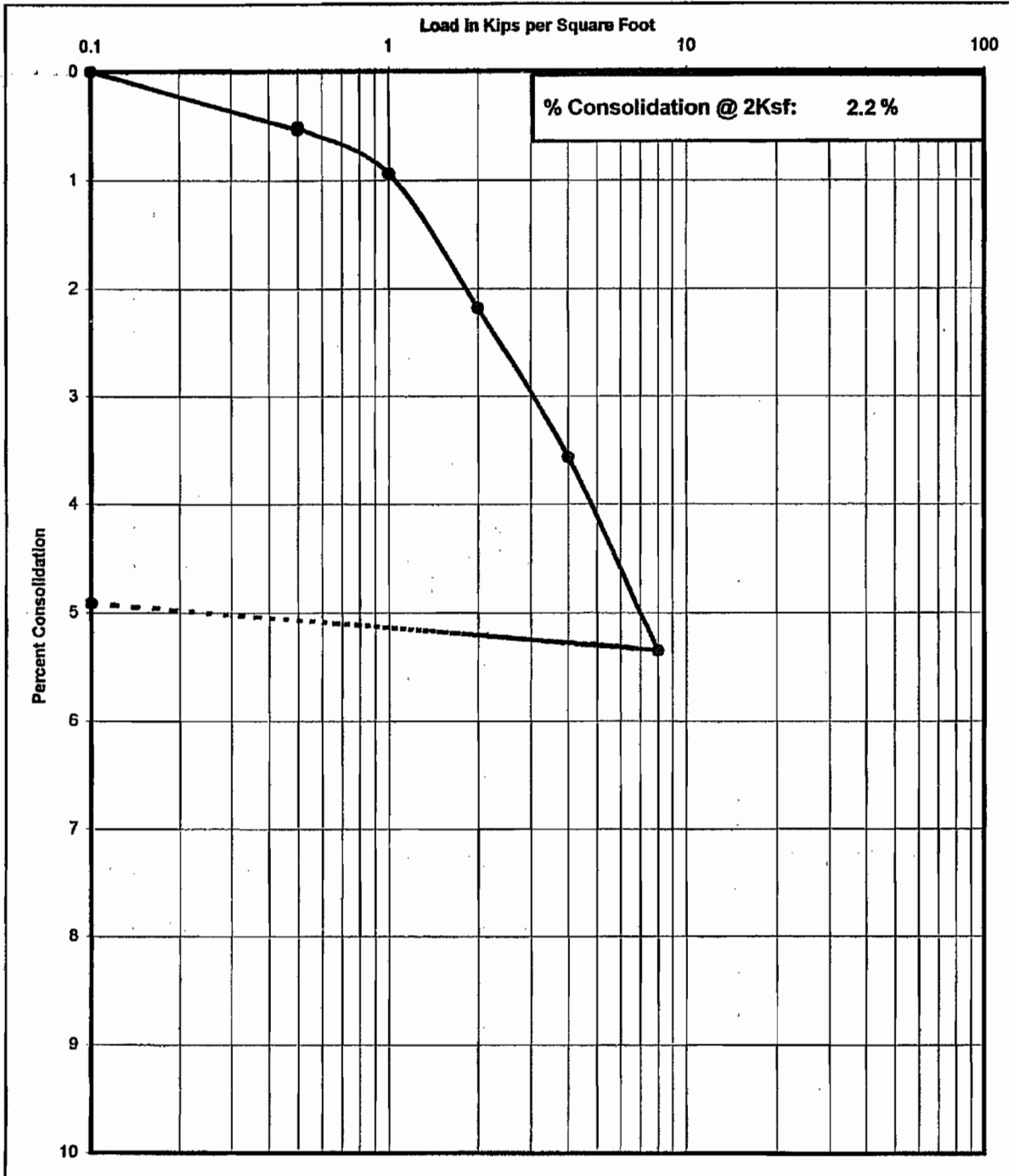
| | | | |
|------------|--------------------|---------|--------------------------------|
| Project No | Boring No. & Depth | Date | Soil Classification |
| 112-06041 | B-10 @ 30' - 31' | 8/21/06 | (ML), Sandy Silt w/ Trace Clay |



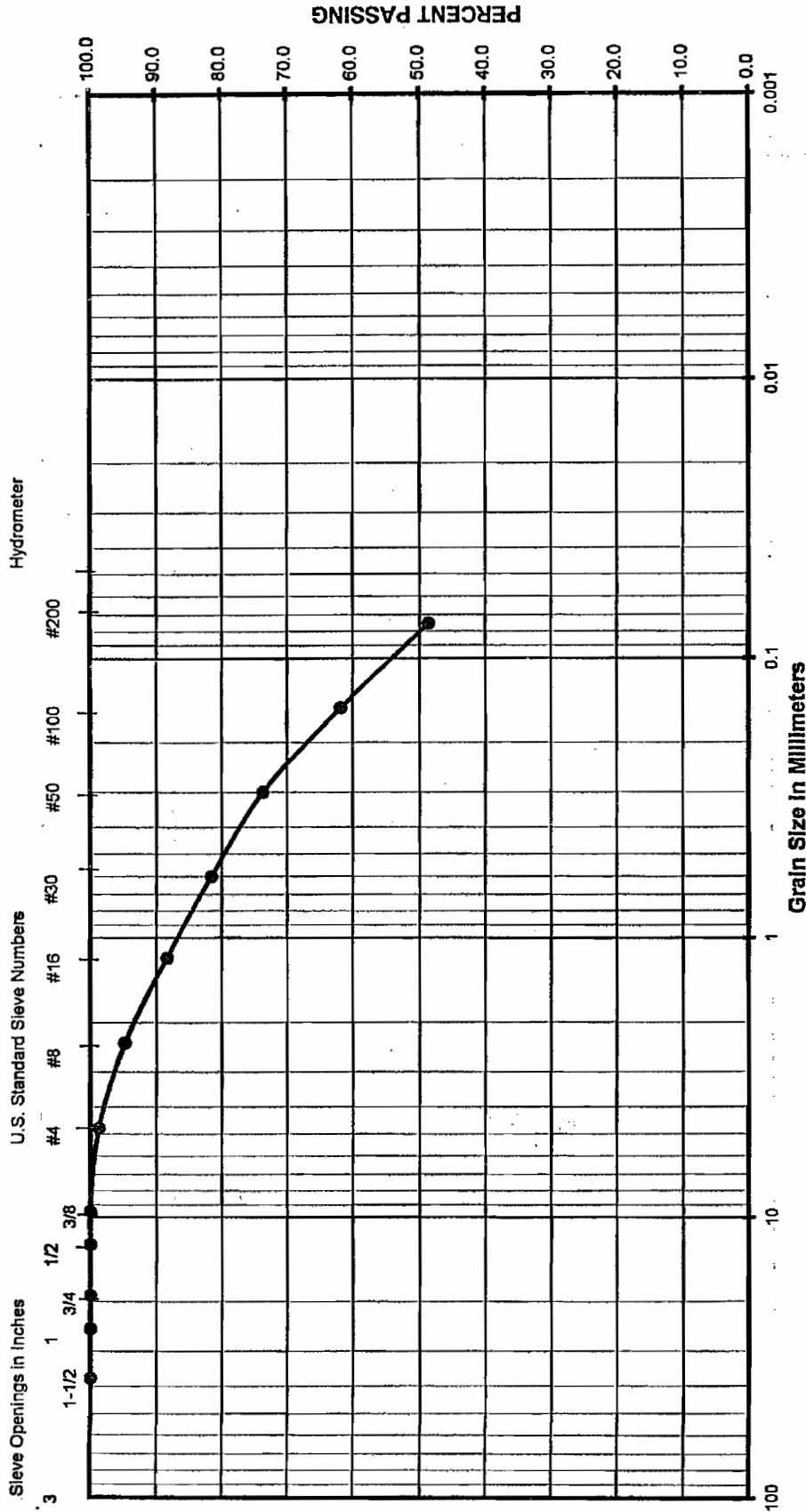
Krazan Testing Laboratory

Consolidation Test

| Project No | Boring No. & Depth | Date | Soil Classification |
|------------|--------------------|---------|---------------------|
| 112-06041 | B-10 @ 40' - 41' | 8/21/06 | (ML), Clayey Silt |



Grain Size Analysis

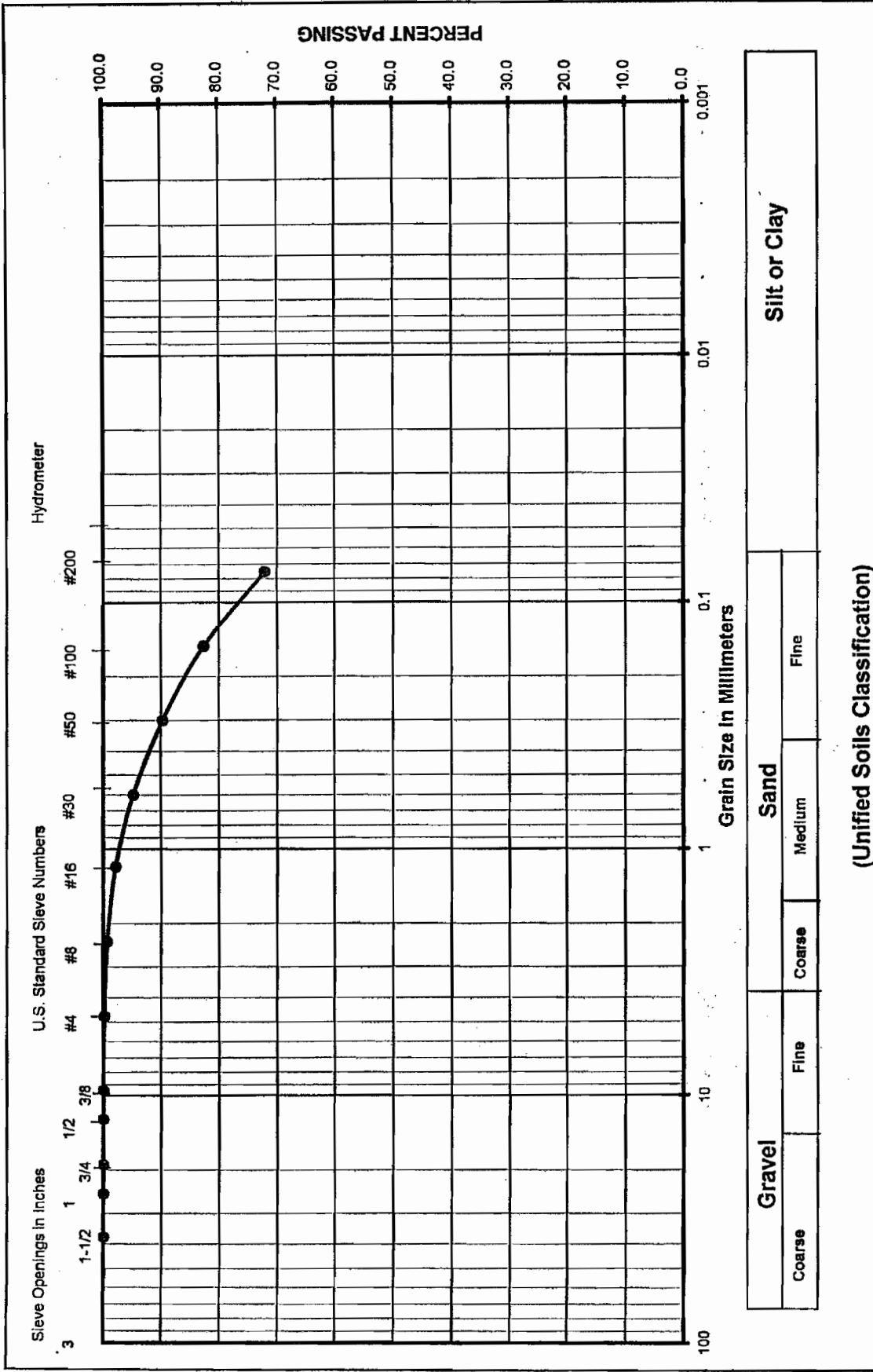


| | | | | | |
|---------------|------|-------------|--------|---------------------|------|
| Gravel | | Sand | | Silt or Clay | |
| Coarse | Fine | Coarse | Medium | Fine | Fine |

(Unified Soils Classification)

Project Name: Westfield Mall
 Project Number: 112-06041
 Soil Classification: (SM-ML), Silty Sand-Sandy Silt w/ Clay
 Sample Number: B-2 @ 0-3'

Grain Size Analysis

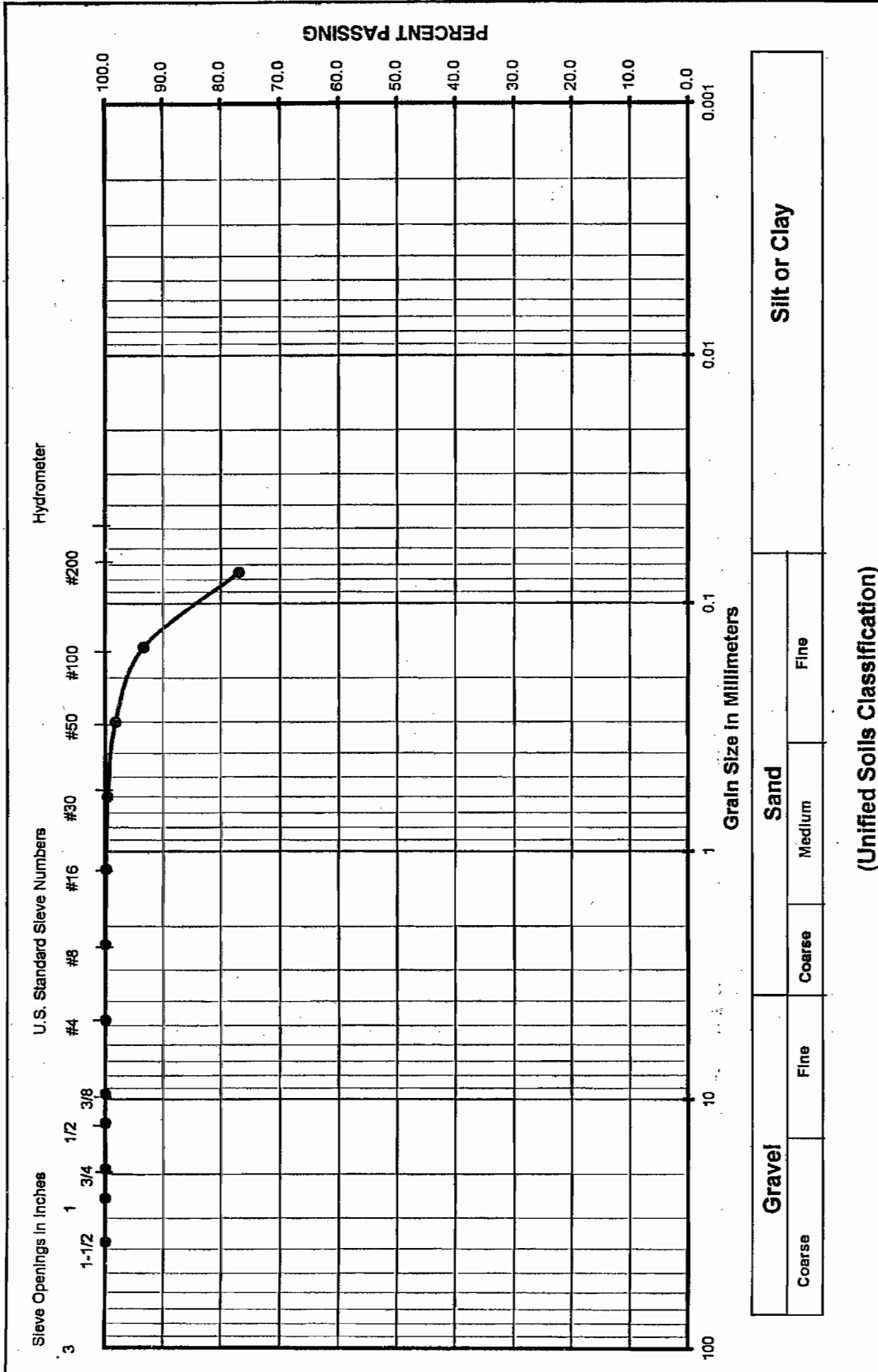


| | | | | | | |
|--------|--|------|--------|--------|--------------|--|
| Gravel | | Sand | | | Silt or Clay | |
| | | Fine | Coarse | Medium | | |

(Unified Soils Classification)

Project Name: Westfield Mall
 Project Number: 112-06041
 Soil Classification: (ML), Sandy Silt w/ Clay
 Sample Number: B-3 @ 2'

Grain Size Analysis



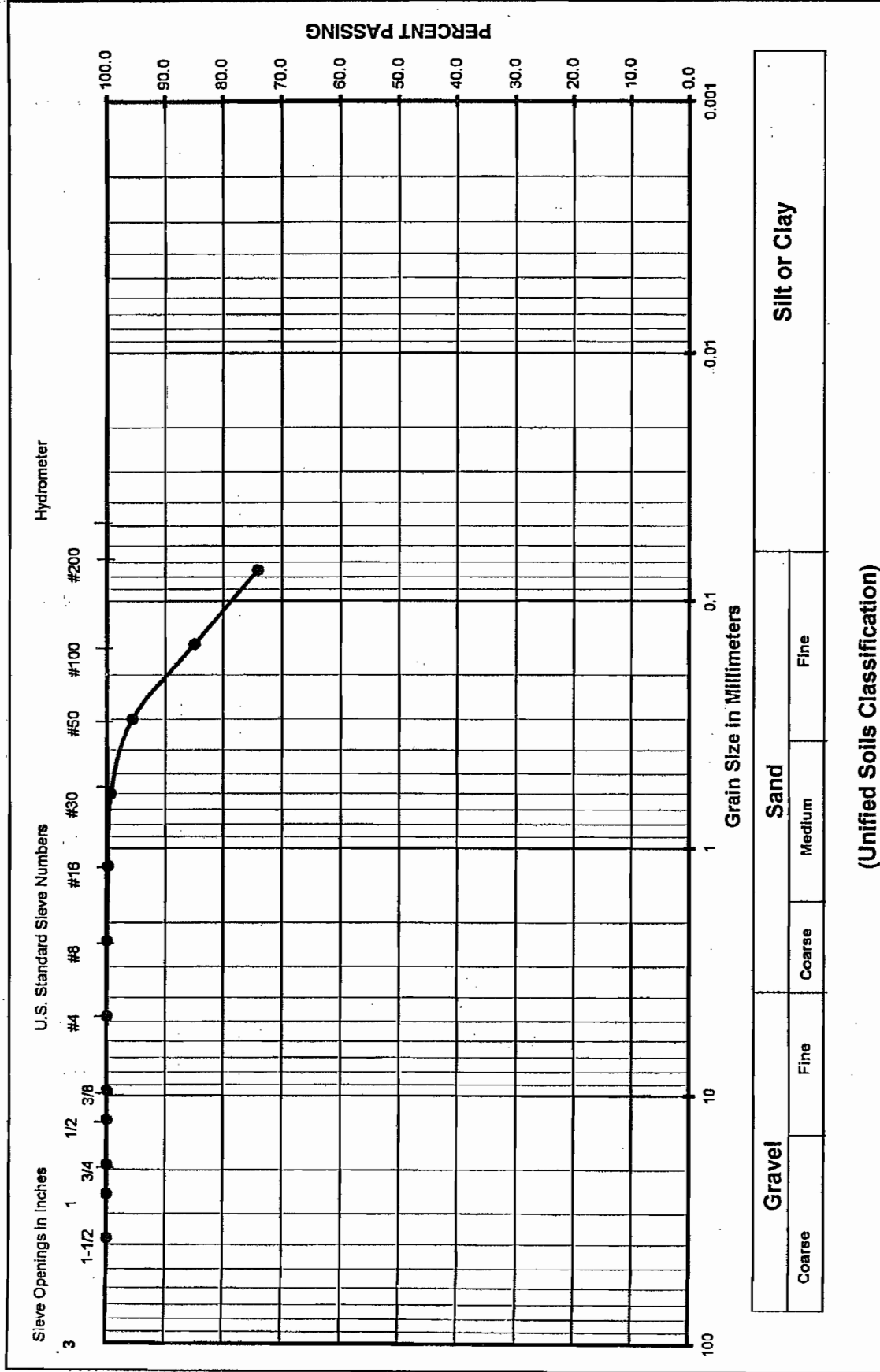
| | | | | | | |
|--------|--|------|--------|--------|--------------|--|
| Gravel | | Sand | | | Silt or Clay | |
| | | Fine | Coarse | Medium | | |

(Unified Soils Classification)

Project Name: Westfield Mall
 Project Number: 112-06041
 Soil Classification: (ML), Sandy Silt w/ Clay
 Sample Number: B-6 @ 2'

Krazan Testing Laboratory

Grain Size Analysis



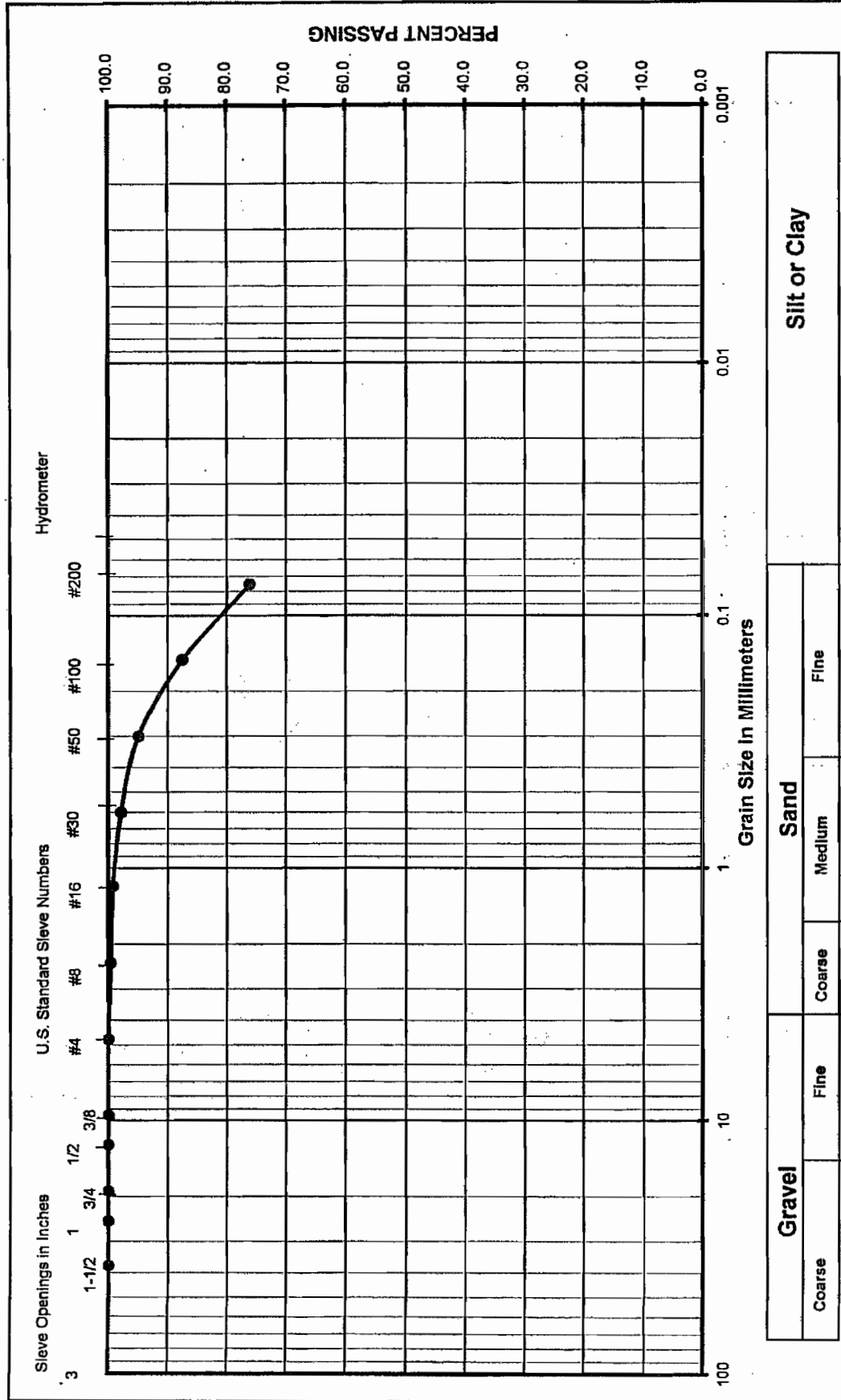
| | | | | |
|---------------|-------------|--------|--------|---------------------|
| Gravel | Sand | | | Silt or Clay |
| Coarse | Fine | Coarse | Medium | Fine |

(Unified Soils Classification)

Project Name: Westfield Mall
 Project Number: 112-06041
 Soil Classification: (ML), Clayey Silt
 Sample Number: B-6 @ 5'

Krazan Testing Laboratory

Grain Size Analysis



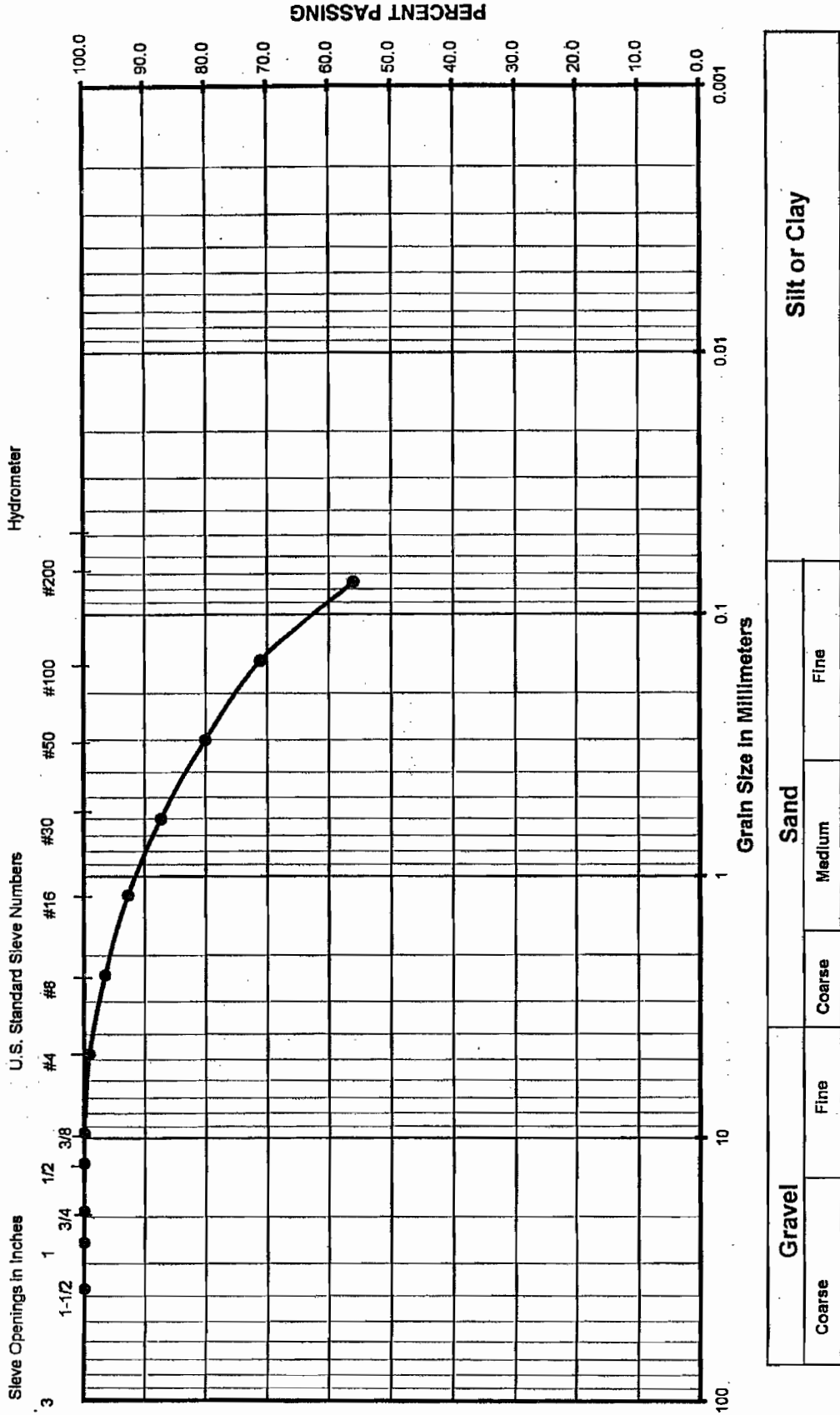
| | | | | | |
|--------|--|------|--------|------|--------------|
| Gravel | | Sand | | | Silt or Clay |
| | | Fine | Coarse | Fine | |

(Unified Soils Classification)

Project Name: Westfield Mall
 Project Number: 112-06041
 Soil Classification: (CL), Silty Clay
 Sample Number: B-6 @ 10'

Krazan Testing Laboratory

Grain Size Analysis

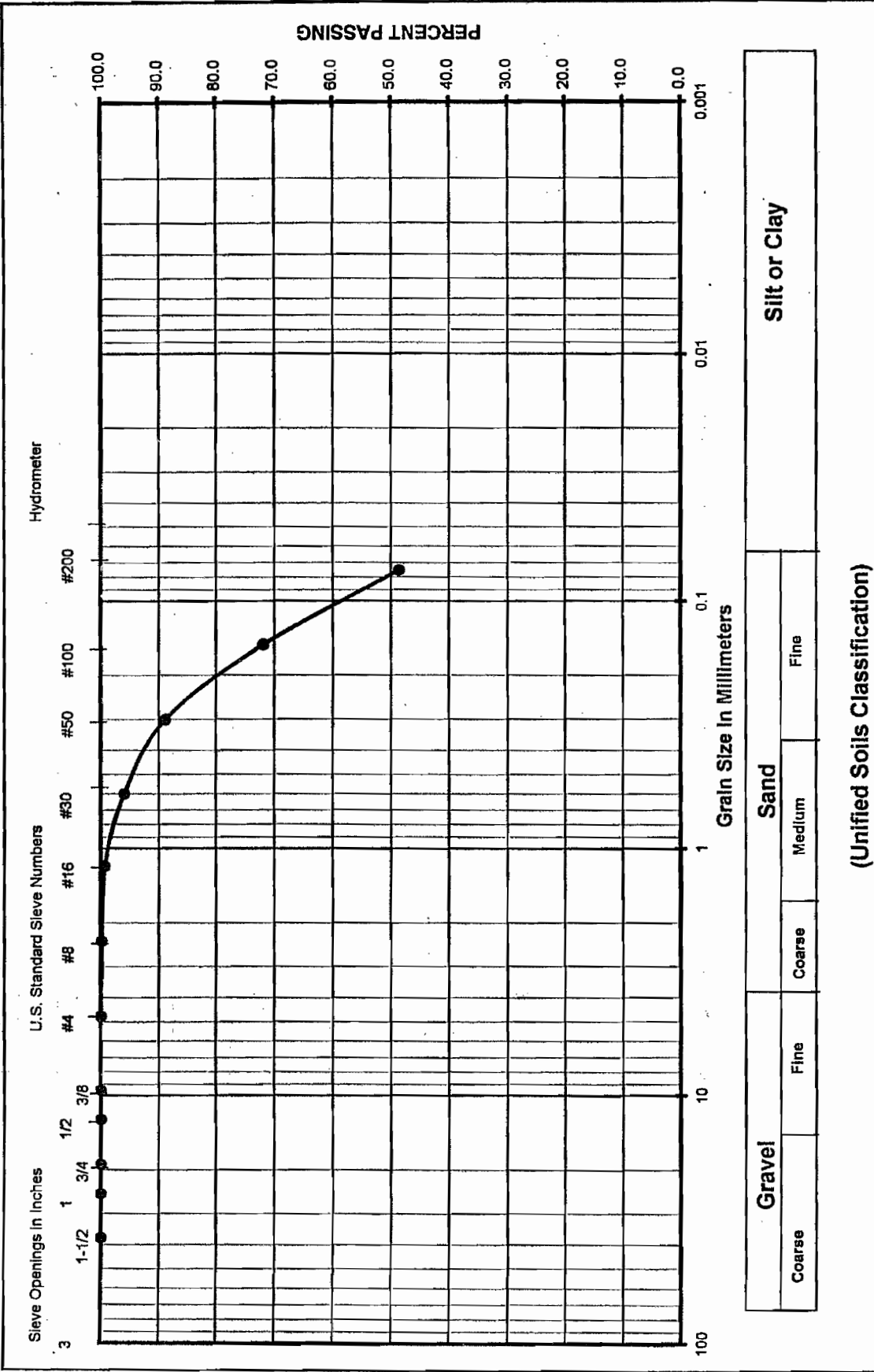


| | | | | | | |
|--------|--|------|--------|------|--------------|--|
| Gravel | | Sand | | | Silt or Clay | |
| | | Fine | Coarse | Fine | | |

(Unified Soils Classification)

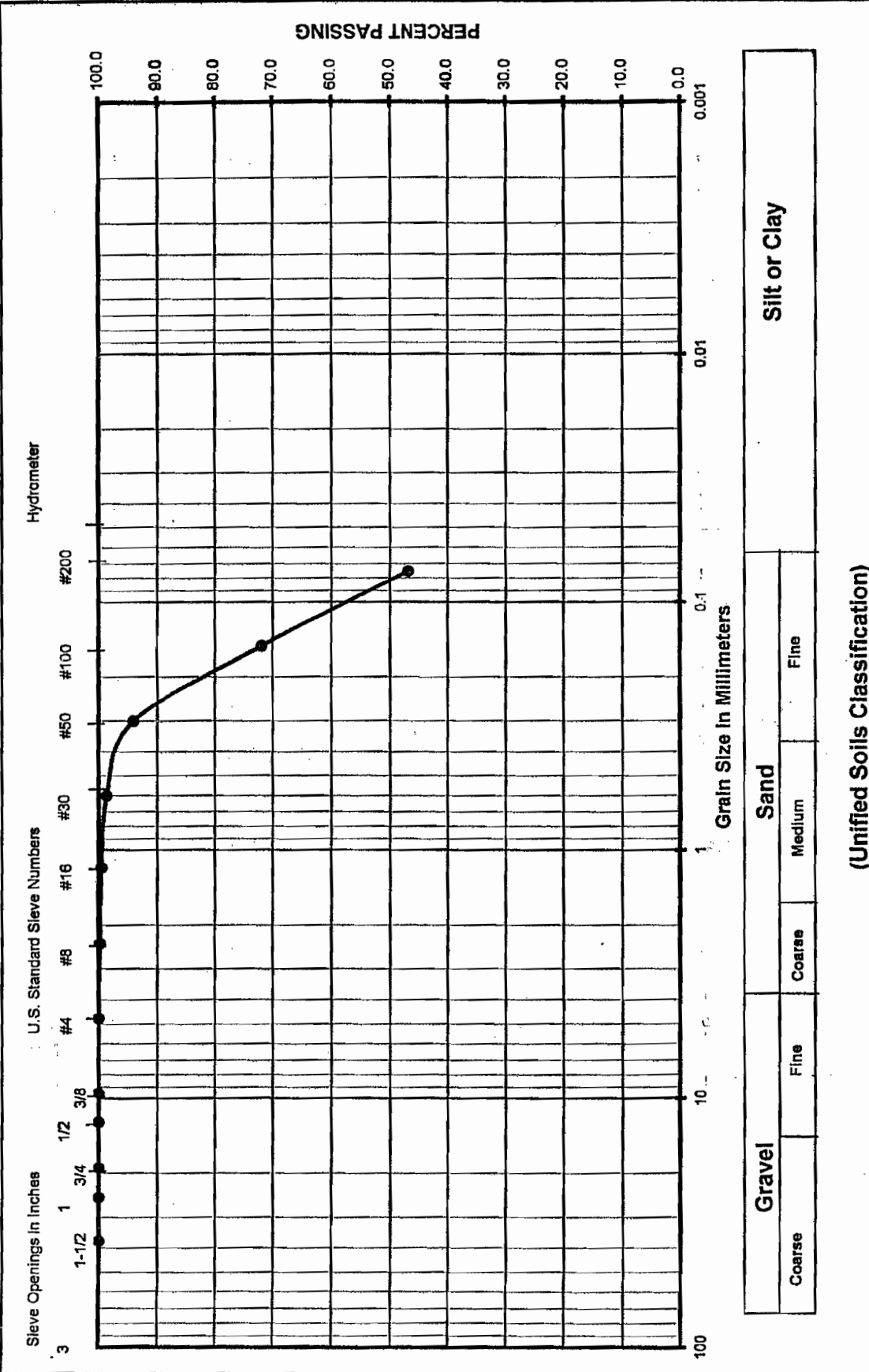
Project Name: Westfield Mall
 Project Number: 112-06041
 Soil Classification: (ML), Sandy Silt w/ Clay
 Sample Number: B-6 @ 15'

Grain Size Analysis



Project Name: Westfield Mall
 Project Number: 112-06041
 Soil Classification: (SM-ML), Silty Sand-Sandy Silt w/ Clay
 Sample Number: B-6 @ 20'

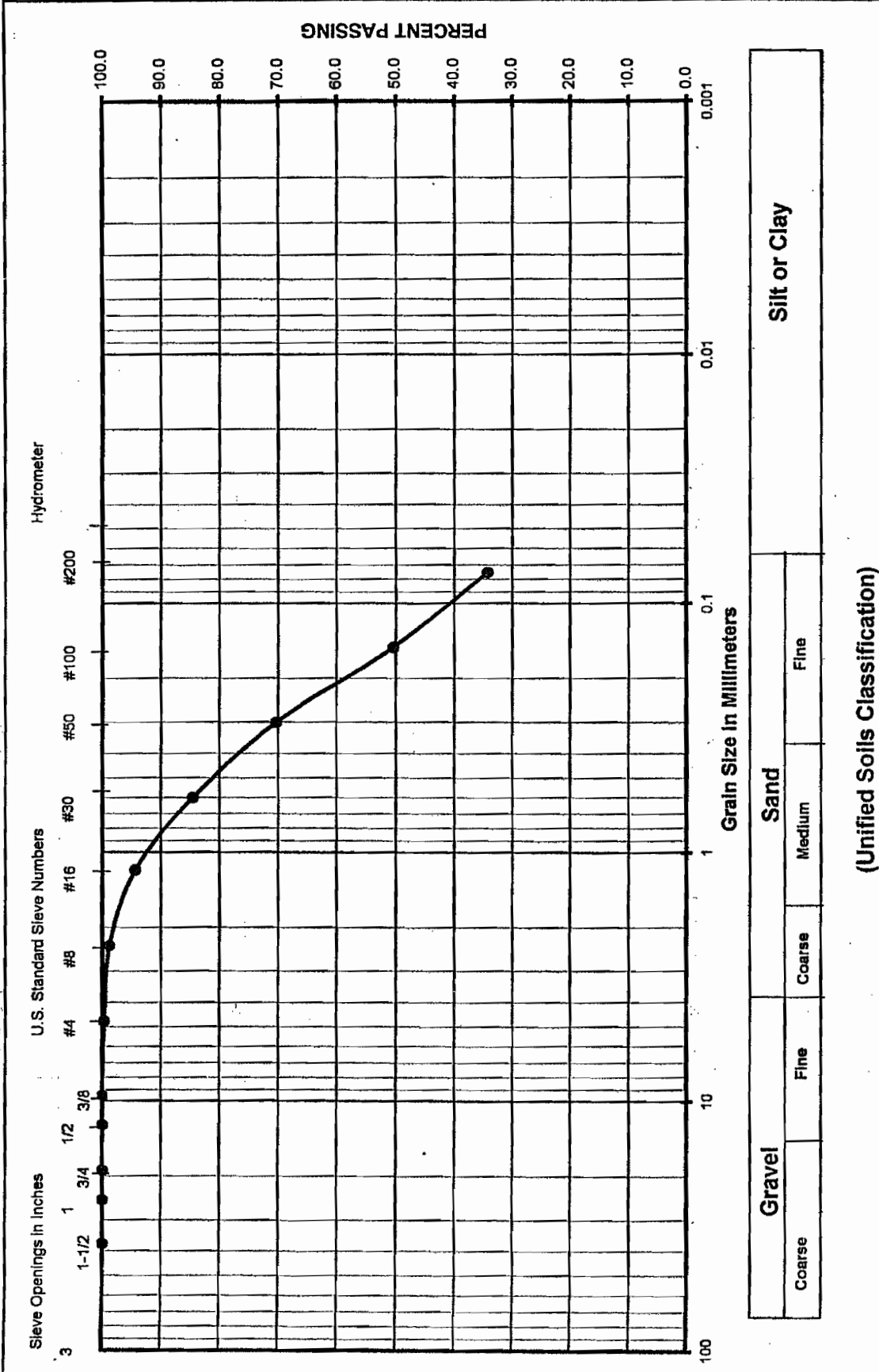
Grain Size Analysis



Project Name: Westfield Mall
 Project Number: 112-06041
 Soil Classification: (SM-ML), Silty Sand-Sandy Silt w/ Clay
 Sample Number: B-6 @ 25'

Krazan Testing Laboratory

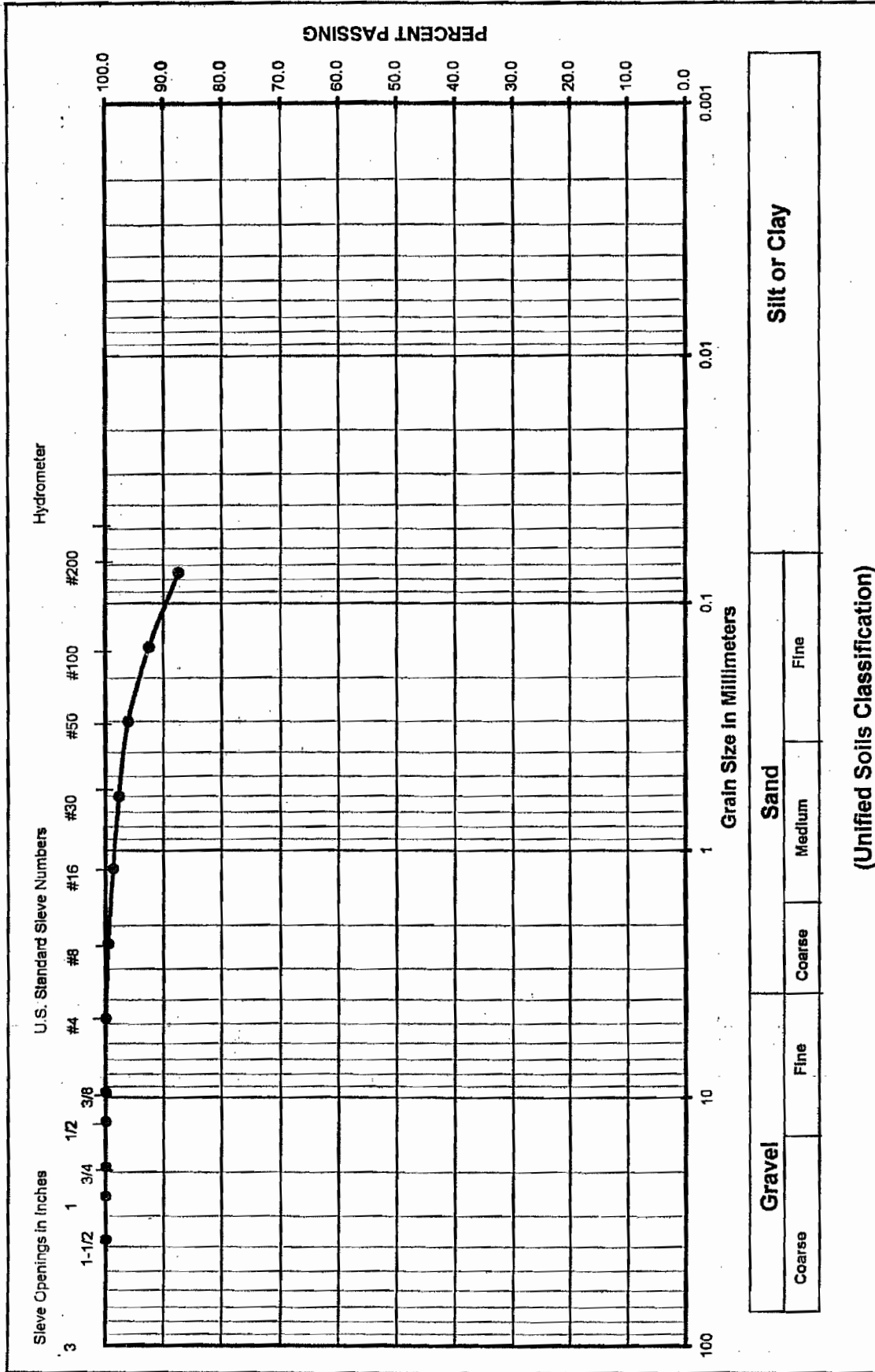
Grain Size Analysis



Project Name: Westfield Mall
 Project Number: 112-06041
 Soil Classification: (SM), Silty Sand w/ Clay
 Sample Number: B-6 @ 30'

(Unified Soils Classification)

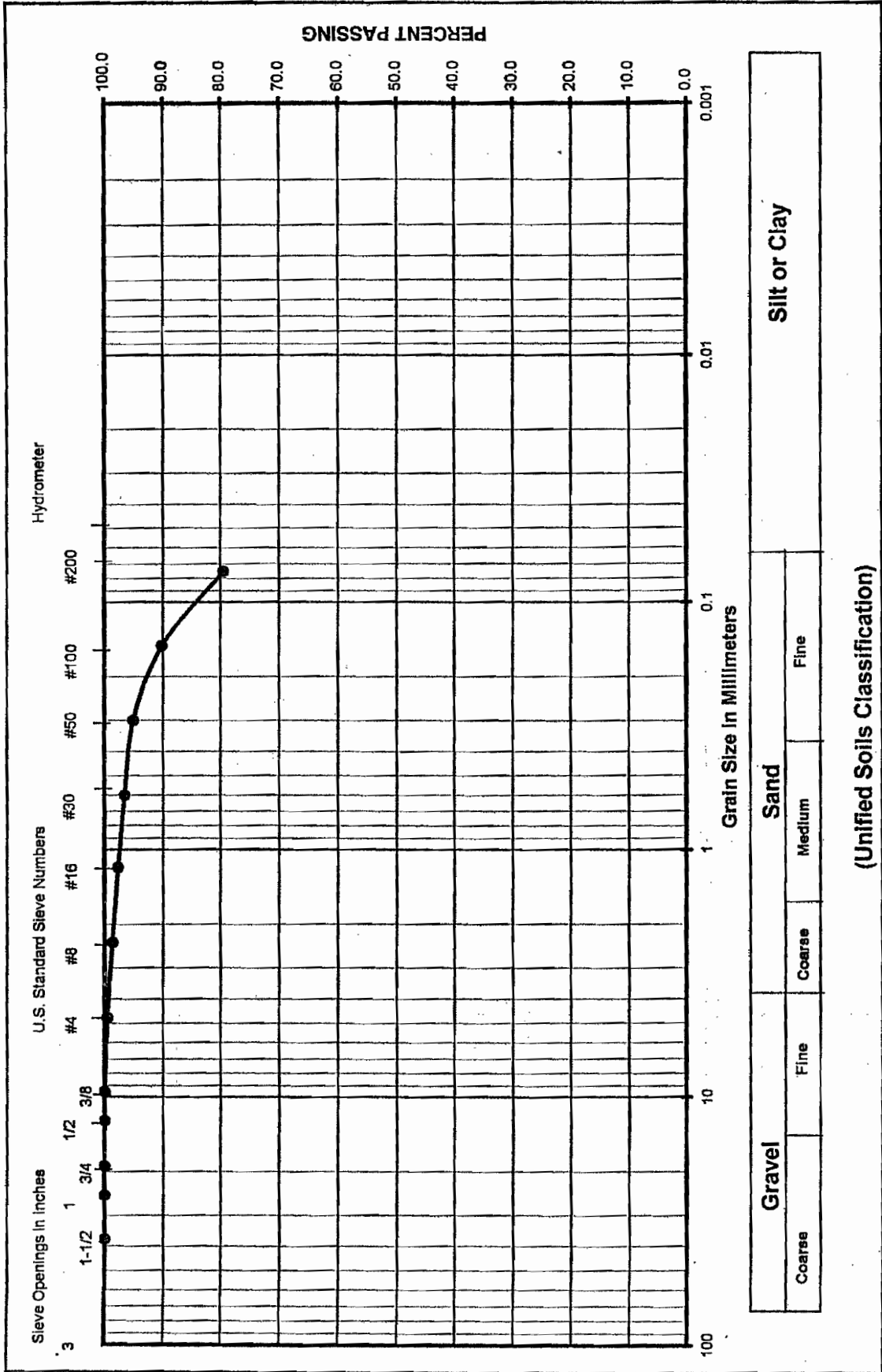
Grain Size Analysis



Project Name Westfield Mall
 Project Number 112-06041
 Soil Classification (CL), Silty Clay
 Sample Number B-6 @ 35'

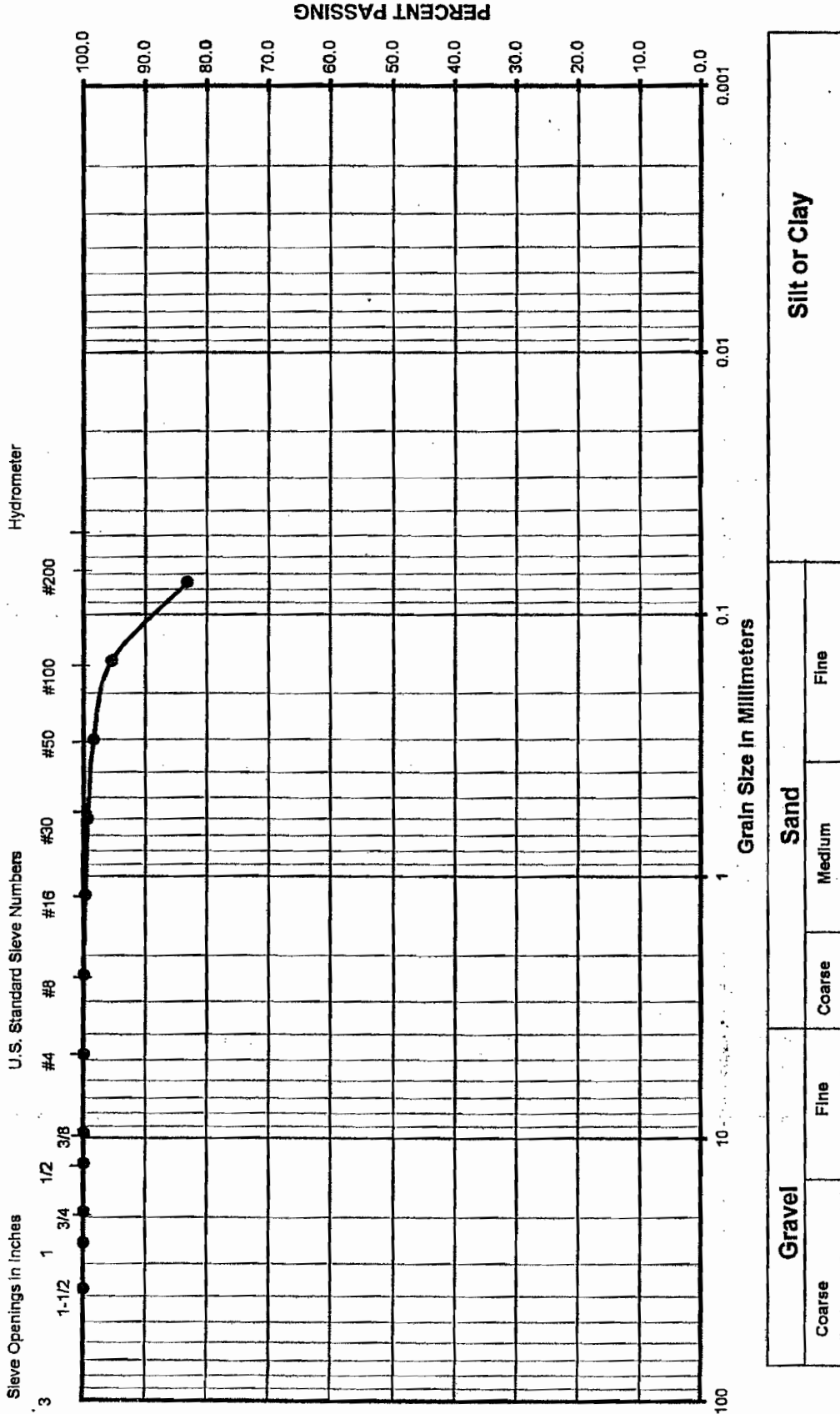
(Unified Soils Classification)

Grain Size Analysis



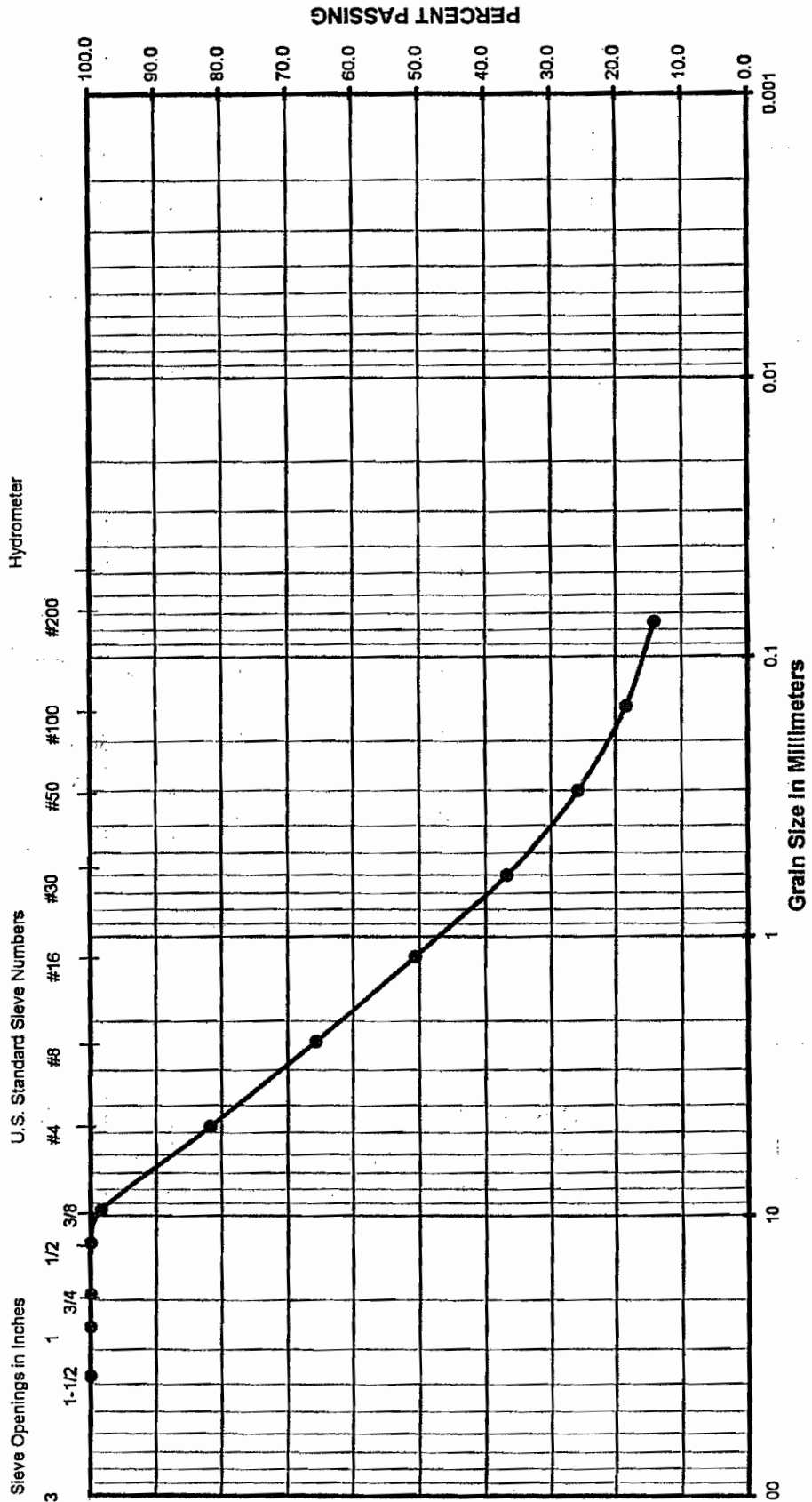
Project Name Westfield Mall
 Project Number 112-06041
 Soil Classification (CL), Silty Clay
 Sample Number B-6 @ 40'

Grain Size Analysis



Project Name Westfield Mall
 Project Number 112-06041
 Soil Classification (CL), Silty Clay
 Sample Number B-6 @ 45

Grain Size Analysis

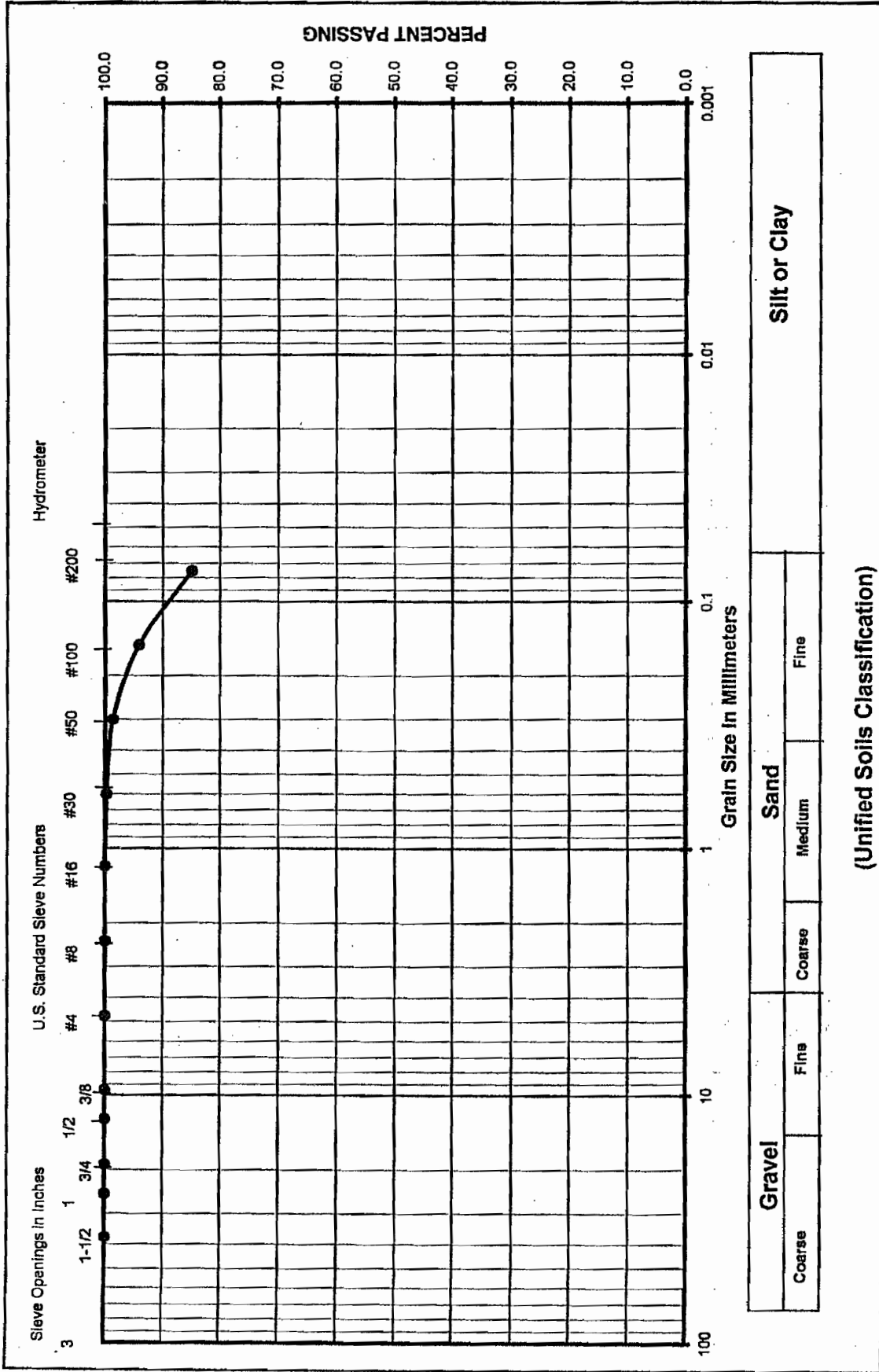


| | | | | | | |
|--------|--|------|--------|--------|--------------|--|
| Gravel | | Sand | | | Silt or Clay | |
| | | Fine | Coarse | Medium | | |

(Unified Soils Classification)

Project Name: Westfield Mall
 Project Number: 112-06041
 Soil Classification: (SM), Silty Sand w/ Little Gravel
 Sample Number: B-8 @ 5' - 6'

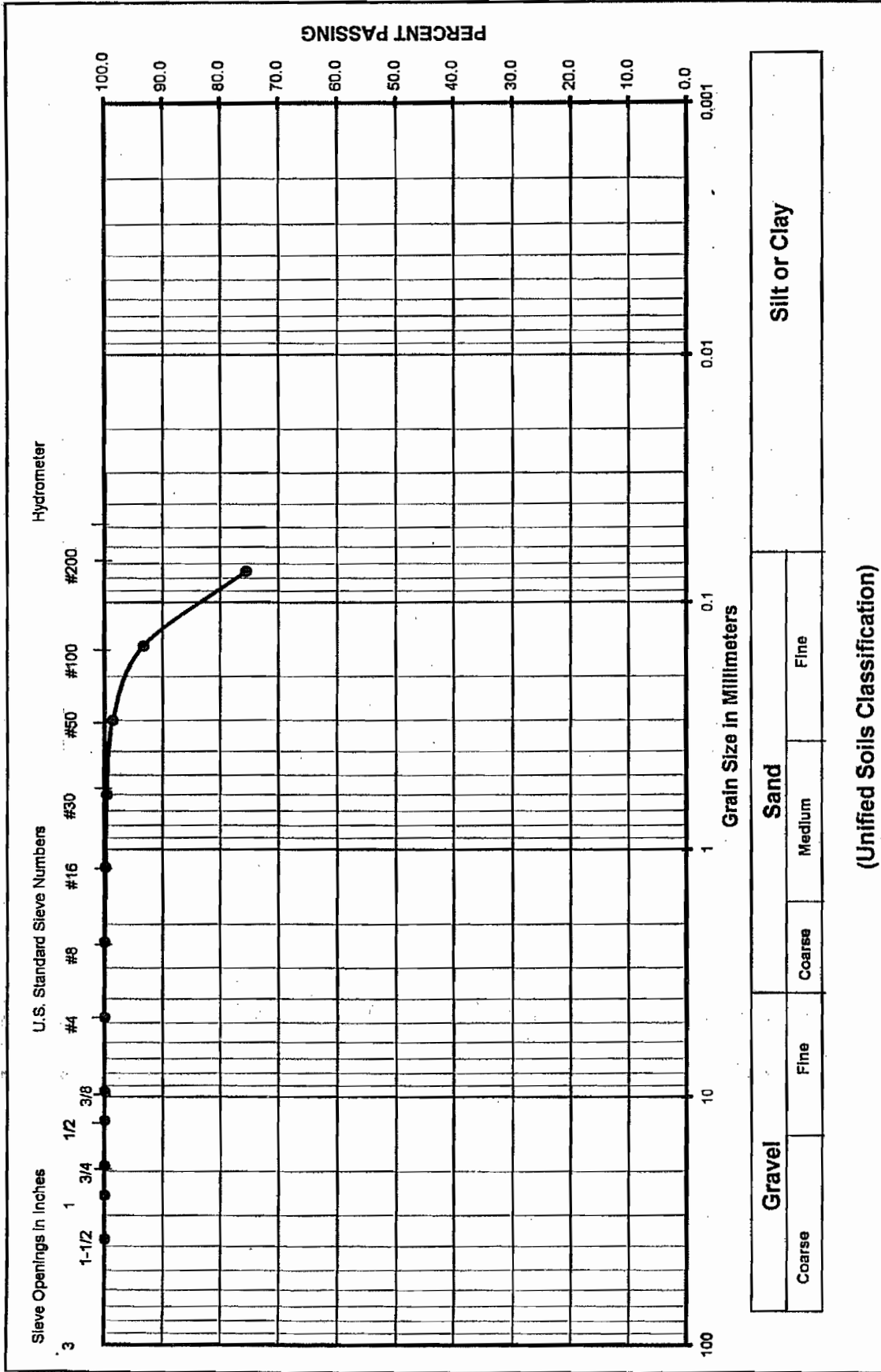
Grain Size Analysis



Project Name Westfield Mall
 Project Number 112-06041
 Soil Classification (CL), Silty Clay
 Sample Number B-8 @ 15' - 16'

(Unified Soils Classification)

Grain Size Analysis



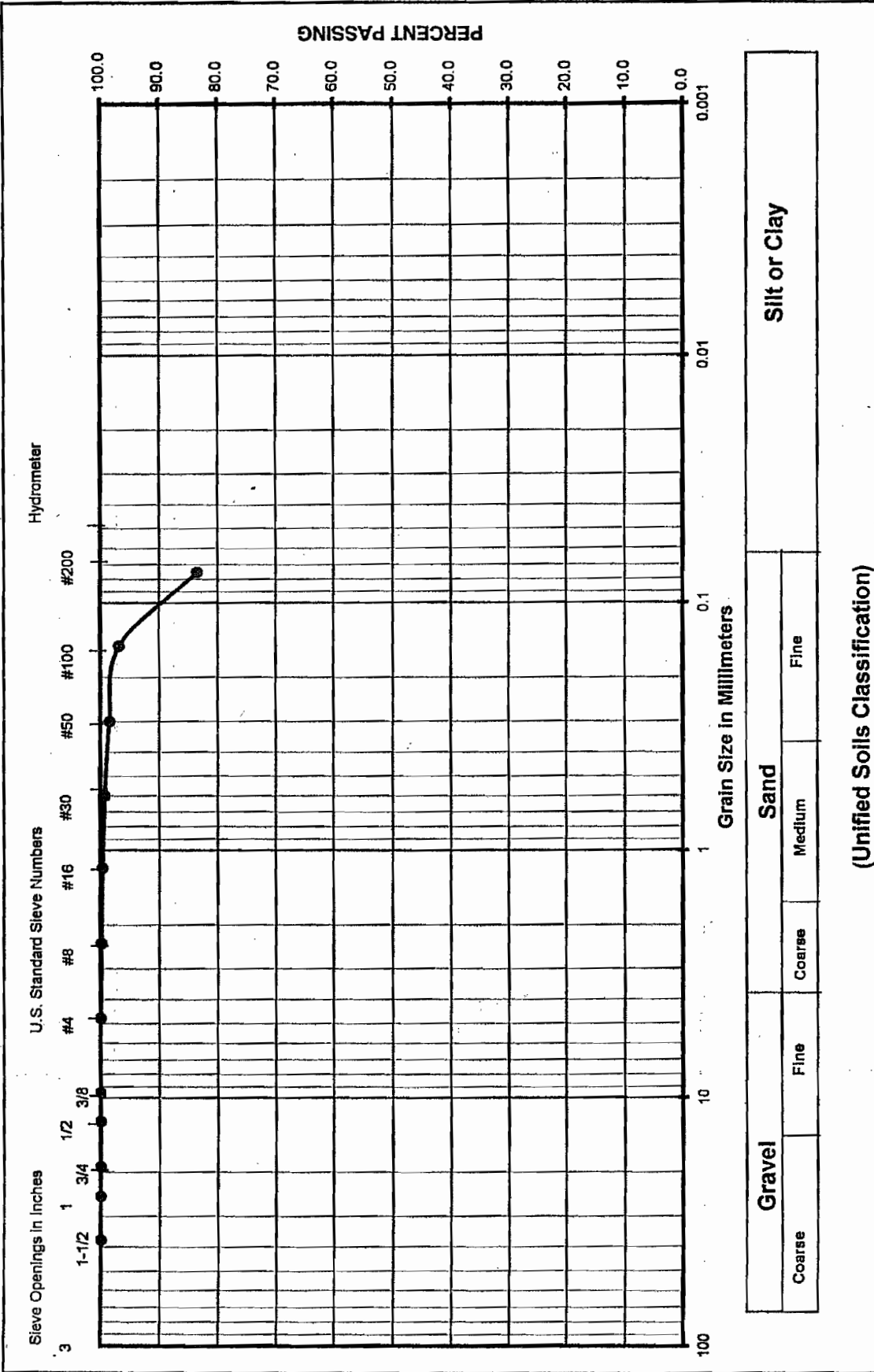
| | | | | | |
|--------|--|------|--------|--------|--------------|
| Gravel | | Sand | | | Silt or Clay |
| | | Fine | Coarse | Medium | |

(Unified Soils Classification)

Project Name: Westfield Mall
 Project Number: 112-06041
 Soil Classification: (ML), Sandy Silt w/ Clay
 Sample Number: B-8 @ 25' - 26'

Krazan Testing Laboratory

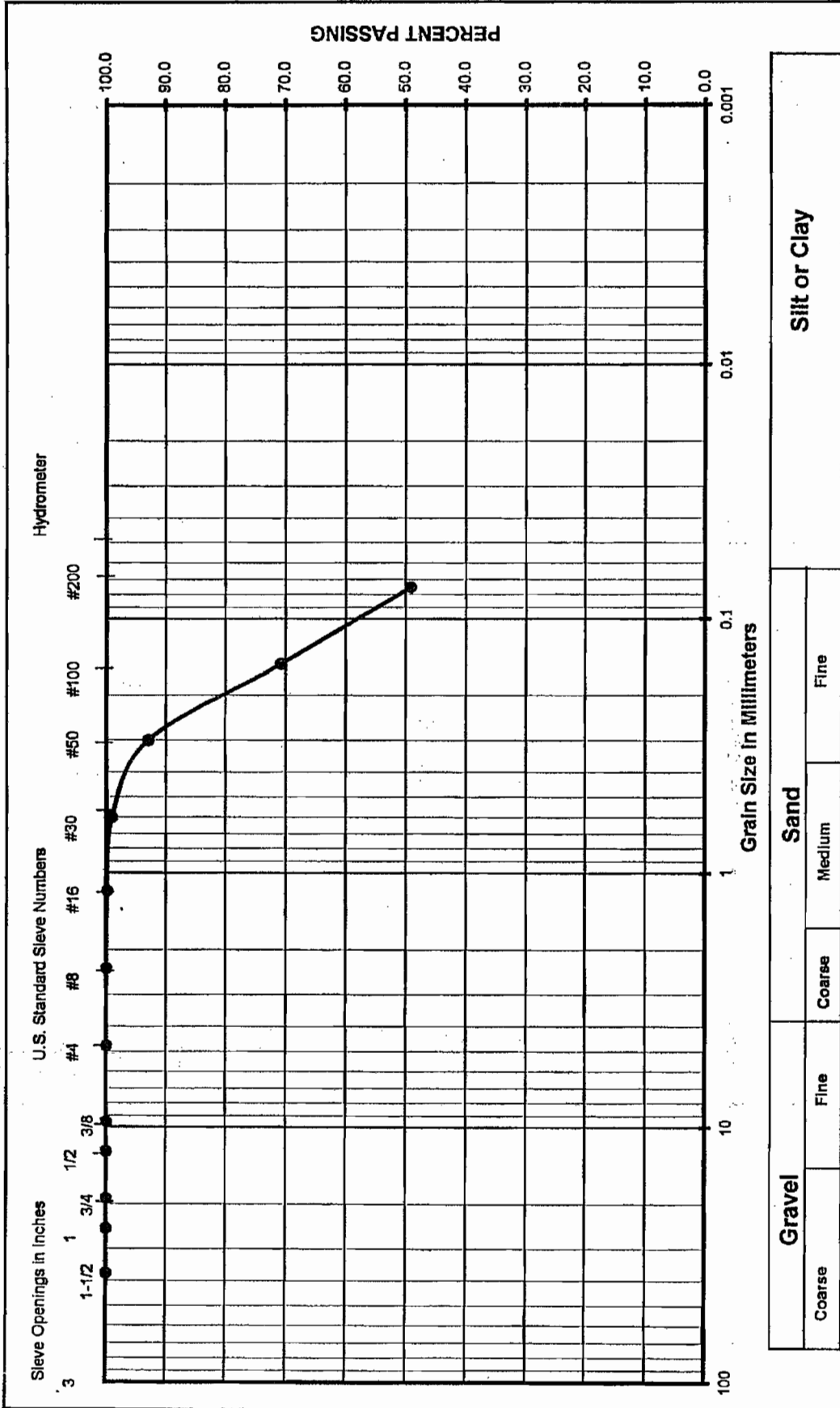
Grain Size Analysis



Project Name: Westfield Mall
 Project Number: 112-06041
 Soil Classification: (ML), Clayey Silt
 Sample Number: B-8 @ 35' - 36'

Krazan Testing Laboratory

Grain Size Analysis



(Unified Soils Classification)

Project Name: Westfield Mall
 Project Number: 112-06041
 Soil Classification: (SM-ML), Silty Sand-Sandy Silt w/ Trace Clay
 Sample Number: B-8 @ 45' - 46'

Krazan Testing Laboratory

Expansion Index Test

ASTM D - 4829/ UBC Std. 18-2

Project Number : 112-06041
 Project Name : Westfield Mall
 Date : 7/6/06
 Sample location/ Depth : B-1 @ 0-3'
 Sample Number : 1
 Soil Classification : (SM), Silty Sand w/ Trace Clay

| Trial # | 1 | 2 | 3 |
|--------------------------------------|-------|---|---|
| Weight of Soil & Mold, gms | 596.7 | | |
| Weight of Mold, gms | 170.8 | | |
| Weight of Soil, gms | 425.9 | | |
| Wet Density, Lbs/cu.ft. | 128.4 | | |
| Weight of Moisture Sample (Wet), gms | 300.0 | | |
| Weight of Moisture Sample (Dry), gms | 277.8 | | |
| Moisture Content, % | 8.0 | | |
| Dry Density, Lbs/cu.ft. | 118.9 | | |
| Specific Gravity of Soil | 2.7 | | |
| Degree of Saturation, % | 51.8 | | |

| Time | Initial | 30 min | 1 hr | 6hrs | 12 hrs | 24 hrs |
|--------------|---------|--------|------|------|--------|--------|
| Dial Reading | -- | -- | -- | -- | -- | 0.016 |

Expansion Index_{measured} = 16
 Expansion Index₅₀ = 16.9

Expansion Index = **17**

| Exp. Index | Potential Exp. |
|------------|----------------|
| 0 - 20 | Very Low |
| 21 - 50 | Low |
| 51 - 90 | Medium |
| 91 - 130 | High |
| >130 | Very High |

Expansion Index Test

ASTM D - 4829/ UBC Std. 18-2

Project Number : 112-06041
 Project Name : Westfield Mall
 Date : 7/6/06
 Sample location/ Depth : B-4 @ 0-3'
 Sample Number : 2
 Soil Classification : (SM), Silty Sand w/ Clay

| Trial # | 1 | 2 | 3 |
|--------------------------------------|-------|---|---|
| Weight of Soil & Mold, gms | 615.8 | | |
| Weight of Mold, gms | 185.0 | | |
| Weight of Soil, gms | 430.8 | | |
| Wet Density, Lbs/cu.ft. | 129.9 | | |
| Weight of Moisture Sample (Wet), gms | 300.0 | | |
| Weight of Moisture Sample (Dry), gms | 277.0 | | |
| Moisture Content, % | 8.3 | | |
| Dry Density, Lbs/cu.ft. | 120.0 | | |
| Specific Gravity of Soil | 2.7 | | |
| Degree of Saturation, % | 55.4 | | |

| Time | Initial | 30 min | 1 hr | 6hrs | 12 hrs | 24 hrs |
|--------------|---------|--------|------|------|--------|--------|
| Dial Reading | -- | -- | -- | -- | -- | 0.042 |

Expansion Index_{measured} = 42
 Expansion Index₅₀ = 45.5

Expansion Index = 46

| Exp. Index | Potential Exp. |
|------------|----------------|
| 0 - 20 | Very Low |
| 21 - 50 | Low |
| 51 - 90 | Medium |
| 91 - 130 | High |
| >130 | Very High |

Expansion Index Test

ASTM D - 4829/ UBC Std. 18-2

Project Number : 112-06041
 Project Name : Westfield Mall
 Date : 7/6/06
 Sample location/ Depth : B-7 @ 0-3'
 Sample Number : 3
 Soil Classification : (ML), Sandy Silt w/ Clay

| Trial # | 1 | 2 | 3 |
|--------------------------------------|-------|---|---|
| Weight of Soil & Mold, gms | 599.7 | | |
| Weight of Mold, gms | 185.0 | | |
| Weight of Soil, gms | 414.7 | | |
| Wet Density, Lbs/cu.ft. | 125.1 | | |
| Weight of Moisture Sample (Wet), gms | 300.0 | | |
| Weight of Moisture Sample (Dry), gms | 274.5 | | |
| Moisture Content, % | 9.3 | | |
| Dry Density, Lbs/cu.ft. | 114.4 | | |
| Specific Gravity of Soil | 2.7 | | |
| Degree of Saturation, % | 53.1 | | |

| Time | Initial | 30 min | 1 hr | 6hrs | 12 hrs | 24 hrs |
|--------------|---------|--------|------|------|--------|--------|
| Dial Reading | -- | -- | -- | -- | -- | 0.054 |

Expansion Index_{measured} = 54

Expansion Index₅₀ = 56.2

Expansion Index = **56**

| Exp. Index | Potential Exp. |
|------------|----------------|
| 0 - 20 | Very Low |
| 21 - 50 | Low |
| 51 - 90 | Medium |
| 91 - 130 | High |
| >130 | Very High |

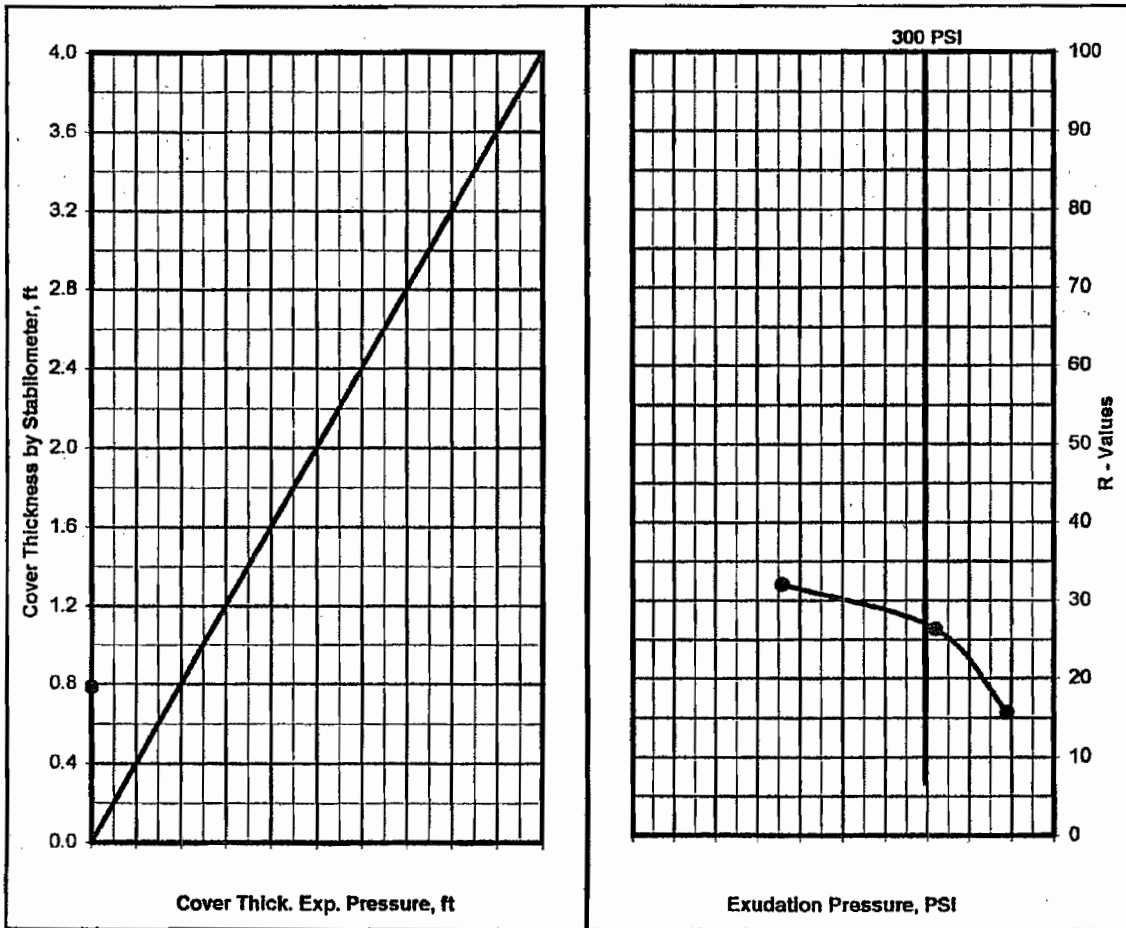
R - VALUE TEST

ASTM D - 2844 / CAL 301

Project Number : 112-06041
 Project Name : Westfield Mall
 Date : 9/21/06
 Sample Location/Curve Number : RV#1 (B-1 @ 0-3')
 Soil Classification : (SM), Silty Sand w/ Clay

| TEST | A | B | C |
|------------------------------------|-------|-------|-------|
| Percent Moisture @ Compaction, % | 14.5 | 13.5 | 15.5 |
| Dry Density, lbm/cu.ft. | 120.5 | 121.1 | 122.2 |
| Exudation Pressure, psi | 280 | 640 | 110 |
| Expansion Pressure, (Dial Reading) | 0 | 0 | 0 |
| Expansion Pressure, psf | 0 | 0 | 0 |
| Resistance Value R | 26 | 32 | 16 |

| | |
|---|------------------------|
| R Value at 300 PSI Exudation Pressure | 27 |
| R Value by Expansion Pressure (TI =): 5 | Expansion Pressure nil |



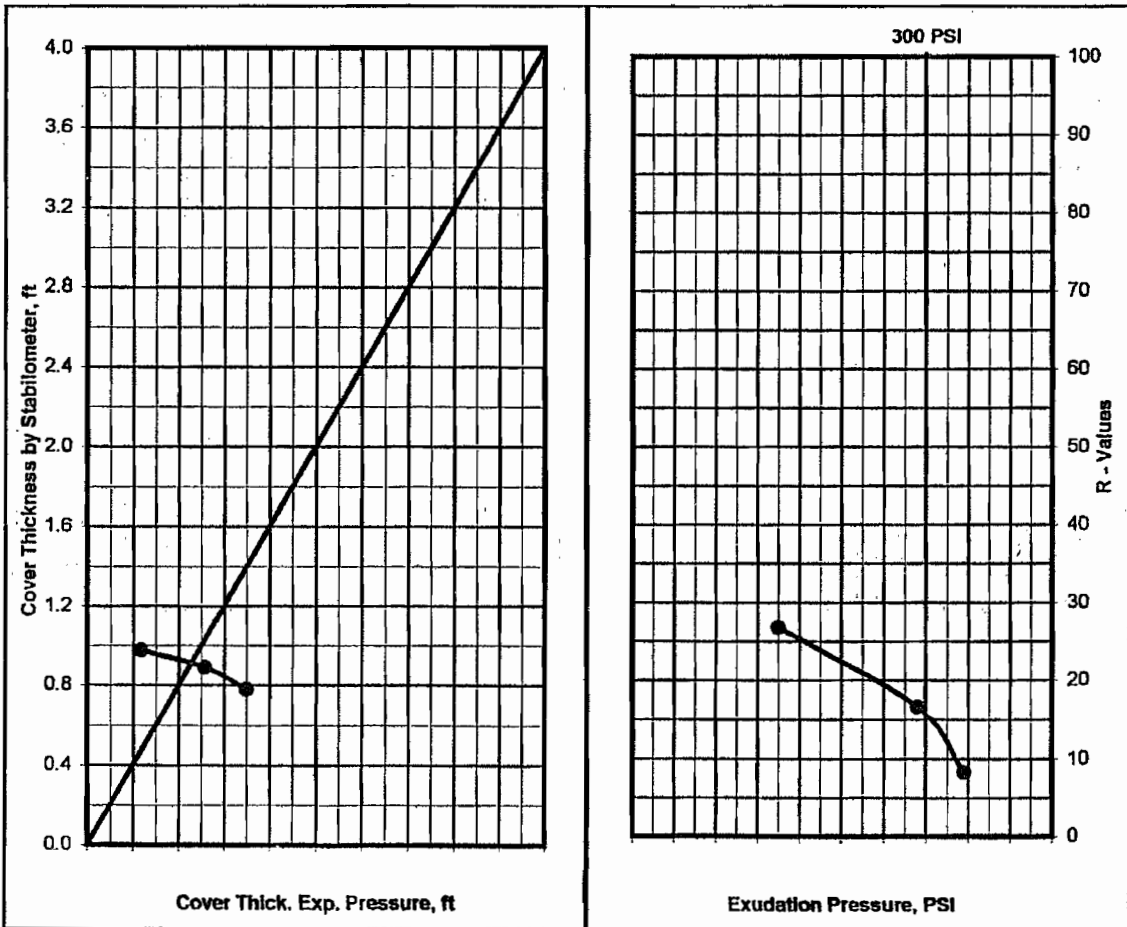
R - VALUE TEST

ASTM D - 2844 / CAL 301

Project Number : 112-06041
 Project Name : Westfield Mall
 Date : 9/21/06
 Sample Location/Curve Number : RV# 7 (B-2 @ 0-3')
 Soil Classification : (ML), Sandy Silt w/ Clay

| TEST | A | B | C |
|------------------------------------|-------|-------|-------|
| Percent Moisture @ Compaction, % | 18.8 | 19.9 | 17.7 |
| Dry Density, lbm/cu.ft. | 111.2 | 112.3 | 111.6 |
| Exudation Pressure, psi | 320 | 210 | 650 |
| Expansion Pressure, (Dial Reading) | 31 | 14 | 42 |
| Expansion Pressure, psf | 134 | 61 | 182 |
| Resistance Value R | 17 | 8 | 27 |

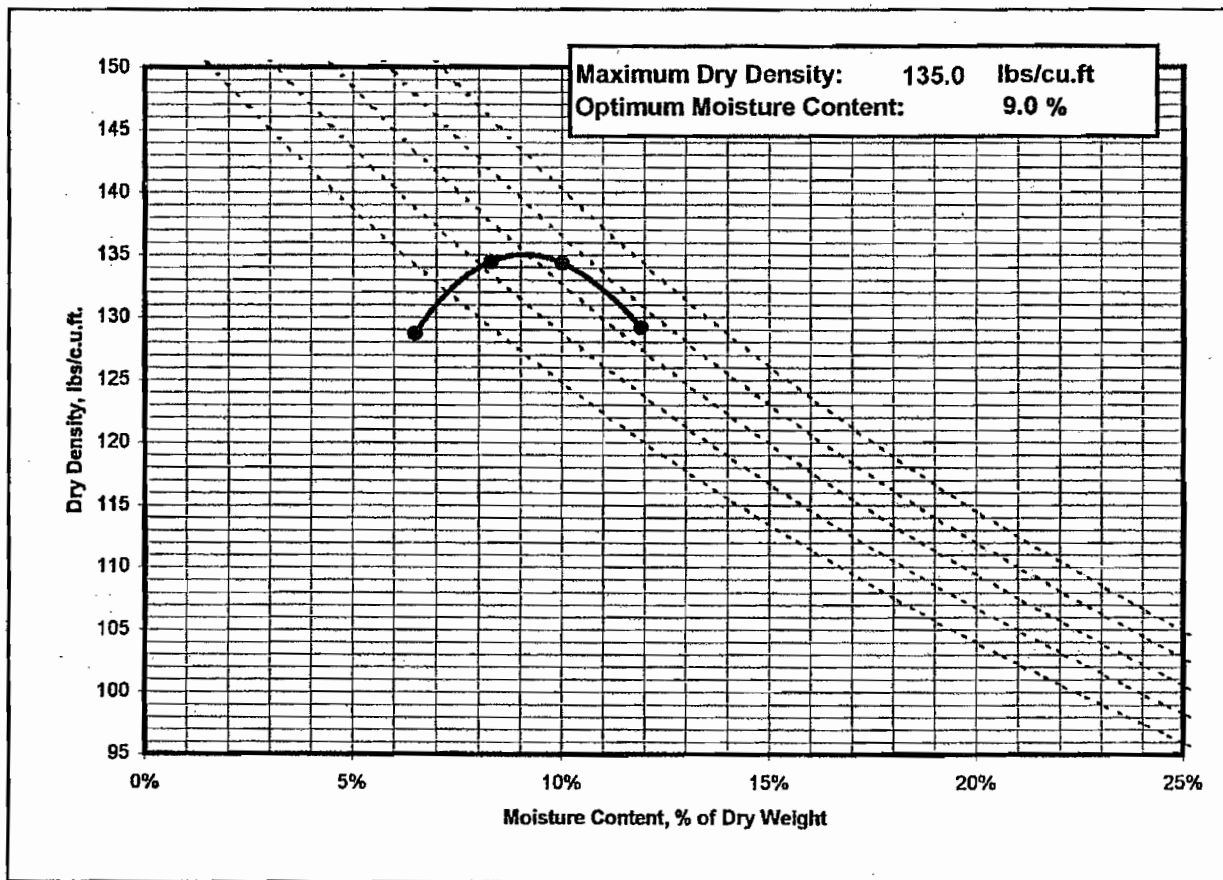
| | |
|---|-----------|
| R Value by Expansion Pressure (TI =): 5 | 14 |
| R Value at 300 PSI Exudation Pressure | 16 |



Laboratory Compaction Curve ASTM - D1557, D698

Project Number : 112-06041
 Project Name : Westfield Mall
 Date : 07/06/06
 Sample location : B-7 @ 0-3'
 Sample/Curve Number : 3
 Soil Classification : (SM), Silty Sand w/ Clay
 Test Method : 1557A

| | 1 | 2 | 3 | 4 |
|-------------------------------------|--------|--------|--------|--------|
| Weight of Moist Specimen & Mold, gm | 4229.3 | 4195.9 | 4067.8 | 4181.6 |
| Weight of Compaction Mold, gm | 2003.7 | 2003.7 | 2003.7 | 2003.7 |
| Weight of Moist Specimen, gm | 2225.6 | 2192.2 | 2064.1 | 2177.9 |
| Volume of mold, cu. ft. | 0.0332 | 0.0332 | 0.0332 | 0.0332 |
| Wet Density, lbs/cu.ft. | 147.8 | 145.6 | 137.1 | 144.6 |
| Weight of Wet (Moisture) Sample, gm | 200.0 | 200.0 | 200.0 | 200.0 |
| Weight of Dry (Moisture) Sample, gm | 181.8 | 184.7 | 187.8 | 178.7 |
| Moisture Content, % | 10.0% | 8.3% | 6.5% | 11.9% |
| Dry Density, lbs/cu.ft. | 134.3 | 134.4 | 128.7 | 129.2 |



Enviro - Chem, Inc.

1214 E. Lexington Avenue, Pomona, CA 91766 Tel (909) 590-5905 Fax (909) 590-5907

LABORATORY REPORT

CUSTOMER: Krazan & Associates, Inc.
4221 Brickell St.
Ontario, CA 91761
Tel (909) 974-4400 Fax (909) 974-4022

PROJECT: Sherman Oaks


MATRIX: SOIL
SAMPLING DATE: 06/29/06
REPORT TO: MR. CLARENCE JIANG
DATE RECEIVED: 07/11/06
DATE ANALYZED: 07/11-12/06
DATE REPORTED: 07/14/06

SAMPLE I.D.: 112-06041 / B-1@0-3' LAB I.D.: 060711-9

| PARAMETER | SAMPLE RESULT | UNIT | PQL | DF | METHOD |
|-------------|---------------|---------|---------|----|-----------|
| RESISTIVITY | 6670 | OHMS-CM | 100000* | -- | CALTRANS |
| SULFATE | 303 | MG/KG | 10 | 2 | EPA 9038 |
| CHLORIDE | 17.1 | MG/KG | 10 | 1 | EPA 9253 |
| pH | 7.77 | pH/Unit | -- | -- | EPA 9045C |

COMMENTS

DF = DILUTION FACTOR
PQL = PRACTICAL QUANTITATION LIMIT
ACTUAL DETECTION LIMIT = DF X PQL
MG/KG = MILLIGRAM PER KILOGRAM = PPM
OHMS-CM = OHMS-CENTIMETER
RESISTIVITY = 1/CONDUCTIVITY
* = HIGH LIMIT

DATA REVIEWED AND APPROVED BY: 
CAL-DHS ELAP CERTIFICATE No.: 1555

APPENDIX B

GENERAL EARTHWORK SPECIFICATIONS

GENERAL

When the text of the report conflicts with the general specifications in this appendix, the recommendations in the report have precedence.

SCOPE OF WORK: These specifications and applicable plans pertain to and include all earthwork associated with the site rough grading, including, but not limited to, the furnishing of all labor, tools and equipment necessary for site clearing and grubbing, stripping, preparation of foundation materials for receiving fill, excavation, processing, placement and compaction of fill and backfill materials to the lines and grades shown on the project grading plans and disposal of excess materials.

PERFORMANCE: The Contractor shall be responsible for the satisfactory completion of all earthworks in accordance with the project plans and specifications. This work shall be inspected and tested by a representative of Krazan and Associates, Incorporated, hereinafter referred to as the Soils Engineer and/or Testing Agency. Attainment of design grades, when achieved shall be certified by the project Civil Engineer. Both the Soils Engineer and the Civil Engineer are the Owner's representatives. If the Contractor should fail to meet the technical or design requirements embodied in this document and on the applicable plans, he shall make the necessary adjustments until all work is deemed satisfactory as determined by both the Soils Engineer and the Civil Engineer. No deviation from these specifications shall be made except upon written approval of the Soils Engineer, Civil Engineer, or project Architect.

No earthwork shall be performed without the physical presence or approval of the Soils Engineer. The Contractor shall notify the Soils Engineer at least 2 working days prior to the commencement of any aspect of the site earthwork.

The Contractor agrees that he shall assume sole and complete responsibility for job site conditions during the course of construction of this project, including safety of all persons and property; that this requirement shall apply continuously and not be limited to normal working hours; and that the Contractor shall defend, indemnify and hold the Owner and the Engineers harmless from any and all liability, real or alleged, in connection with the performance of work on this project, except for liability arising from the sole negligence of the Owner or the Engineers.

TECHNICAL REQUIREMENTS: All compacted materials shall be densified to no less than 90 percent of relative compaction based on ASTM D1557-00 Test Method, UBC or CAL-216, as specified in the technical portion of the Soil Engineer's report. The location and frequency of field density tests shall be as determined by the Soils Engineer. The results of these tests and compliance with these specifications shall be the basis upon which satisfactory completion of work will be judged by the Soils Engineer.

SOILS AND FOUNDATION CONDITIONS: The Contractor is presumed to have visited the site and to have familiarized himself with existing site conditions and the contents of the data presented in the Geotechnical Engineering Report.

The Contractor shall make his own interpretation of the data contained in the Geotechnical Engineering Report and the Contractor shall not be relieved of liability under the Contractor for any loss sustained as a result of any variance between conditions indicated by or deduced from said report and the actual conditions encountered during the progress of the work.

DUST CONTROL: The work includes dust control as required for the alleviation or prevention of any dust nuisance on or about the site or the borrow area, or off-site if caused by the Contractor's operation either during the performance of the earthwork or resulting from the conditions in which the Contractor leaves the site. The Contractor shall assume all liability, including court costs of codefendants, for all claims related to dust or wind-blown materials attributable to his work.

SITE PREPARATION

Site preparation shall consist of site clearing and grubbing and preparation of foundation materials for receiving fill.

CLEARING AND GRUBBING: The Contractor shall accept the site in this present condition and shall demolish and/or remove from the area of designated project earthwork all structures, both surface and subsurface, trees, brush, roots, debris, organic matter and all other matter determined by the Soils Engineer to be deleterious. Such materials shall become the property of the Contractor and shall be removed from the site.

Tree root systems in proposed building areas should be removed to a minimum depth of 3 feet and to such an extent, which would permit removal of all roots greater than 1 inch in diameter. Tree roots removed in parking areas may be limited to the upper 1½ feet of the ground surface. Backfill or tree root excavation should not be permitted until all exposed surfaces have been inspected and the Soils Engineer is present for the proper control of backfill placement and compaction. Burning in areas, which are to receive fill materials, shall not be permitted.

SUBGRADE PREPARATION: Surfaces to receive Engineered Fill, shall be prepared as outlined above, excavated/scarified to a minimum depth of 8 inches, moisture-conditioned as necessary, and recompacted to at least 90 percent relative compaction.

Loose soil areas and/or areas of disturbed soil shall be moisture-conditioned as necessary and recompacted to 90 percent relative compaction. All ruts, hummocks, or other uneven surface features shall be removed by surface grading prior to placement of any fill materials. All areas, which are to receive fill materials, shall be approved by the Soils Engineer prior to the placement of any of the fill material.

EXCAVATION: All excavation shall be accomplished to the tolerance normally defined by the Civil Engineer as shown on the project grading plans. All over-excavation below the grades specified shall be backfilled at the Contractor's expense and shall be compacted in accordance with the applicable technical requirements.

FILL AND BACKFILL MATERIAL: No material shall be moved or compacted without the presence of the Soils Engineer. Material from the required site excavation may be utilized for construction site fills, provided prior approval is given by the Soils Engineer. All materials utilized for constructing site fills shall be free from vegetation or other deleterious matter as determined by the Soils Engineer.

PLACEMENT, SPREADING AND COMPACTION: The placement and spreading of approved fill materials and the processing and compaction of approved fill and native materials shall be the responsibility of the Contractor. However, compaction of fill materials by flooding, ponding, or jetting shall not be permitted unless specifically approved by local code, as well as the Soils Engineer.

Both cut and fill shall be surface-compacted to the satisfaction of the Soils Engineer prior to final acceptance.

SEASONAL LIMITS: No fill material shall be placed, spread, or rolled while it is frozen or thawing, or during unfavorable wet weather conditions. When the work is interrupted by heavy rains, fill operations shall not be resumed until the Soils Engineer indicates that the moisture content and density of previously placed fill is as specified.

APPENDIX C

GENERAL PAVEMENT SPECIFICATIONS

1. DEFINITIONS - The term "pavement" shall include asphalt concrete surfacing, untreated aggregate base, and aggregate subbase. The term "subgrade" is that portion of the area on which surfacing, base, or subbase is to be placed.

The term "Standard Specifications": hereinafter referred to is the January 1999 Standard Specifications of the State of California, Department of Transportation, and the "Materials Manual" is the Materials Manual of Testing and Control Procedures, State of California, Department of Public Works, Division of Highways. The term "relative compaction" refers to the field density expressed as a percentage of the maximum laboratory density as defined in the ASTM D1557-00.

2. SCOPE OF WORK - This portion of the work shall include all labor, materials, tools, and equipment necessary for, and reasonably incidental to the completion of the pavement shown on the plans and as herein specified, except work specifically notes as "Work Not Included."

3. PREPARATION OF THE SUBGRADE - The Contractor shall prepare the surface of the various subgrades receiving subsequent pavement courses to the lines, grades, and dimensions given on the plans. The upper 12 inches of the soil subgrade beneath the pavement section shall be compacted to a minimum relative compaction of 90 percent. The finished subgrades shall be tested and approved by the Geotechnical Engineer prior to the placement of additional pavement courses.

4. UNTREATED AGGREGATE BASE - The aggregate base material shall be spread and compacted on the prepared subgrade in conformity with the lines, grades, and dimensions shown on the plans. The aggregate base material shall conform to the requirements of Section 26 of the Standard Specifications for Class 2 material, ¾-inches maximum size. The aggregate base material shall be compacted to a minimum relative compaction of 95 percent. The aggregate base material shall be spread and compacted in accordance with Section 26 of the Standard Specifications. The aggregate base material shall be spread in layers not exceeding 6 inches and each layer of aggregate material course shall be tested and approved by the Geotechnical Engineer prior to the placement of successive layers.

5. AGGREGATE SUBBASE - The aggregate subbase shall be spread and compacted on the prepared subgrade in conformity with the lines, grades, and dimensions shown on the plans. The aggregate subbase material shall conform to the requirements of Section 25 of the Standard Specifications for Class II material. The aggregate subbase material shall be compacted to a minimum relative compaction of 95 percent, and it shall be spread and compacted in accordance with Section 25 of the Standard Specifications. Each layer of aggregate subbase shall be tested and approved by the Geotechnical Engineer prior to the placement of successive layers.

6. ASPHALT CONCRETE SURFACING - Asphalt concrete surfacing shall consist of a mixture of mineral aggregate and paving grade asphalt, mixed at a central mixing plant and spread and compacted on a prepared base in conformity with the lines, grades, and dimensions shown on the plans. The viscosity grade of the asphalt shall be AR-4000. The mineral aggregate shall be Type B, ½-inch or ¾-inch maximum, medium grading, for the wearing course and ¾-inch maximum, medium grading for the base course, and shall conform to the requirements set forth in Section 39 of the Standard Specifications. The drying, proportioning, and mixing of the materials shall conform to Section 39.

The prime coat, spreading and compacting equipment, and spreading and compacting the mixture shall conform to the applicable chapters of Section 39, with the exception that no surface course shall be placed when the atmospheric temperature is below 50 degrees F. The surfacing shall be rolled with a combination steel-wheel and pneumatic rollers, as described in Section 39-6. The surface course shall be placed with an approved self-propelled mechanical spreading and finishing machine.

7. FOG SEAL COAT - The fog seal (mixing type asphalt emulsion) shall conform to and be applied in accordance with the requirements of Section 37.

APPENDIX E

**EDR ENVIRONMENTAL DATABASE REPORT AND MULTI TENANT
FACILITY REPORT**



EDR® Environmental
Data Resources Inc

The EDR Radius Map with GeoCheck®

**Westfield Shopping Center
14006 Riverside Drive
Sherman Oaks, CA 91423**

Inquiry Number: 2096148.2s

December 10, 2007

The Standard in Environmental Risk Information

**440 Wheelers Farms Road
Milford, Connecticut 06461**

Nationwide Customer Service

**Telephone: 1-800-352-0050
Fax: 1-800-231-6802
Internet: www.edrnet.com**

TABLE OF CONTENTS

| <u>SECTION</u> | <u>PAGE</u> |
|--|-------------|
| Executive Summary | ES1 |
| Overview Map | 2 |
| Detail Map | 3 |
| Map Findings Summary | 4 |
| Map Findings | 6 |
| Orphan Summary | 40 |
| Zip Scan Report | ZIP-1 |
| Government Records Searched/Data Currency Tracking | GR-1 |
| <u>GEOCHECK ADDENDUM</u> | |
| Physical Setting Source Addendum | A-1 |
| Physical Setting Source Summary | A-2 |
| Physical Setting Source Map | A-7 |
| Physical Setting Source Map Findings | A-8 |
| Physical Setting Source Records Searched | A-9 |

Thank you for your business.
Please contact EDR at 1-800-352-0050
with any questions or comments.

Disclaimer - Copyright and Trademark Notice

This Report contains certain information obtained from a variety of public and other sources reasonably available to Environmental Data Resources, Inc. It cannot be concluded from this Report that coverage information for the target and surrounding properties does not exist from other sources. **NO WARRANTY EXPRESSED OR IMPLIED, IS MADE WHATSOEVER IN CONNECTION WITH THIS REPORT. ENVIRONMENTAL DATA RESOURCES, INC. SPECIFICALLY DISCLAIMS THE MAKING OF ANY SUCH WARRANTIES, INCLUDING WITHOUT LIMITATION, MERCHANTABILITY OR FITNESS FOR A PARTICULAR USE OR PURPOSE. ALL RISK IS ASSUMED BY THE USER. IN NO EVENT SHALL ENVIRONMENTAL DATA RESOURCES, INC. BE LIABLE TO ANYONE, WHETHER ARISING OUT OF ERRORS OR OMISSIONS, NEGLIGENCE, ACCIDENT OR ANY OTHER CAUSE, FOR ANY LOSS OF DAMAGE, INCLUDING, WITHOUT LIMITATION, SPECIAL, INCIDENTAL, CONSEQUENTIAL, OR EXEMPLARY DAMAGES. ANY LIABILITY ON THE PART OF ENVIRONMENTAL DATA RESOURCES, INC. IS STRICTLY LIMITED TO A REFUND OF THE AMOUNT PAID FOR THIS REPORT.** Purchaser accepts this Report "AS IS". Any analyses, estimates, ratings, environmental risk levels or risk codes provided in this Report are provided for illustrative purposes only, and are not intended to provide, nor should they be interpreted as providing any facts regarding, or prediction or forecast of, any environmental risk for any property. Only a Phase I Environmental Site Assessment performed by an environmental professional can provide information regarding the environmental risk for any property. Additionally, the information provided in this Report is not to be construed as legal advice.

Copyright 2007 by Environmental Data Resources, Inc. All rights reserved. Reproduction in any media or format, in whole or in part, of any report or map of Environmental Data Resources, Inc., or its affiliates, is prohibited without prior written permission. EDR and its logos (including Sanborn and Sanborn Map) are trademarks of Environmental Data Resources, Inc. or its affiliates. All other trademarks used herein are the property of their respective owners.

EXECUTIVE SUMMARY

A search of available environmental records was conducted by Environmental Data Resources, Inc (EDR). The report was designed to assist parties seeking to meet the search requirements of EPA's Standards and Practices for All Appropriate Inquiries (40 CFR Part 312), the ASTM Standard Practice for Environmental Site Assessments (E 1527-05) or custom requirements developed for the evaluation of environmental risk associated with a parcel of real estate.

TARGET PROPERTY INFORMATION

ADDRESS

14006 RIVERSIDE DRIVE
SHERMAN OAKS, CA 91423

COORDINATES

Latitude (North): 34.156770 - 34° 9' 24.4"
Longitude (West): 118.435520 - 118° 26' 7.9"
Universal Tranverse Mercator: Zone 11
UTM X (Meters): 367668.7
UTM Y (Meters): 3780274.5
Elevation: 659 ft. above sea level

USGS TOPOGRAPHIC MAP ASSOCIATED WITH TARGET PROPERTY

Target Property Map: 34118-B4 VAN NUYS, CA
Most Recent Revision: 1991

TARGET PROPERTY SEARCH RESULTS

The target property was identified in the following records. For more information on this property see page 6 of the attached EDR Radius Map report:

| <u>Site</u> | <u>Database(s)</u> | <u>EPA ID</u> |
|--|--------------------|---------------|
| SEPHORA STORES #22 14006 RIVERSIDE DR STE 75 SHERMAN OAKS, CA 91423 | HAZNET | N/A |
| KITS CAMERA 1 HOUR NO 87 14006 RIVERSIDE DR STE 86 SHERMAN OAKS, CA 91423 | RCRA-SQG FINDS | CAD983669599 |
| SEPHORA STORE 22 FASHION SQUARE 14006 RIVERSIDE DRIVE SHERMAN OAKS, CA 91423 | RCRA-SQG HAZNET | CAR000147447 |
| J P MECHANICAL 14006 RIVERSIDE SHERMAN OAKS, CA 91423 | HAZNET | N/A |
| CITY FREEHOLDS (USA INC) 14006 RIVERSIDE DRIVE SHERMAN OAKS, CA 91423 | HAZNET | N/A |

EXECUTIVE SUMMARY

| | | |
|--|---------------|--------------|
| LENSCRAFTERS STORE #501 14006 RIVERSIDE DR SHERMAN OAKS, CA 91423 | HAZNET EMI | N/A |
| SEPHORA STORES #18 14006 RIVERSIDE DR STE 75 SHERMAN OAKS, CA 91423 | HAZNET | N/A |
| SEPHORA STORE 22 FASHION SQUARE 14006 RIVERSIDE DRIVE SHERMAN OAKS, CA 91423 | FINDS | 110015672039 |

DATABASES WITH NO MAPPED SITES

No mapped sites were found in EDR's search of available ("reasonably ascertainable ") government records either on the target property or within the search radius around the target property for the following databases:

FEDERAL RECORDS

| | |
|------------------------------|---|
| NPL | National Priority List |
| Proposed NPL | Proposed National Priority List Sites |
| Delisted NPL | National Priority List Deletions |
| NPL LIENS | Federal Superfund Liens |
| CERCLIS | Comprehensive Environmental Response, Compensation, and Liability Information System |
| CERC-NFRAP | CERCLIS No Further Remedial Action Planned |
| CORRECTS | Corrective Action Report |
| RCRA-TSDF | Resource Conservation and Recovery Act Information |
| RCRA-LQG | Resource Conservation and Recovery Act Information |
| ERNS | Emergency Response Notification System |
| HMIRS | Hazardous Materials Information Reporting System |
| US ENG CONTROLS | Engineering Controls Sites List |
| US INST CONTROL | Sites with Institutional Controls |
| DOD | Department of Defense Sites |
| FUDS | Formerly Used Defense Sites |
| US BROWNFIELDS | A Listing of Brownfields Sites |
| CONSENT | Superfund (CERCLA) Consent Decrees |
| ROD | Records Of Decision |
| UMTRA | Uranium Mill Tailings Sites |
| ODI | Open Dump Inventory |
| TRIS | Toxic Chemical Release Inventory System |
| TSCA | Toxic Substances Control Act |
| FTTS | FIFRA/ TSCA Tracking System - FIFRA (Federal Insecticide, Fungicide, & Rodenticide Act)/TSCA (Toxic Substances Control Act) |
| SSTS | Section 7 Tracking Systems |
| DOT OPS | Incident and Accident Data |
| DEBRIS REGION 9 | Torres Martinez Reservation Illegal Dump Site Locations |
| ICIS | Integrated Compliance Information System |

EXECUTIVE SUMMARY

| | |
|-----------|--|
| LUCIS | Land Use Control Information System |
| US CDL | Clandestine Drug Labs |
| RADINFO | Radiation Information Database |
| LIENS 2 | CERCLA Lien Information |
| HIST FTTS | FIFRA/TSCA Tracking System Administrative Case Listing |
| PADS | PCB Activity Database System |
| MLTS | Material Licensing Tracking System |
| MINES | Mines Master Index File |
| RAATS | RCRA Administrative Action Tracking System |

STATE AND LOCAL RECORDS

| | |
|------------------------|--|
| HIST Cal-Sites | Historical Calsites Database |
| CA BOND EXP. PLAN | Bond Expenditure Plan |
| SCH | School Property Evaluation Program |
| Toxic Pits | Toxic Pits Cleanup Act Sites |
| SWF/LF | Solid Waste Information System |
| CA WDS | Waste Discharge System |
| WMUDS/SWAT | Waste Management Unit Database |
| SWRCY | Recycler Database |
| SLIC | Statewide SLIC Cases |
| AOCONCERN | San Gabriel Valley Areas of Concern |
| UST | Active UST Facilities |
| AST | Aboveground Petroleum Storage Tank Facilities |
| LIENS | Environmental Liens Listing |
| SWEEPS UST | SWEEPS UST Listing |
| CHMIRS | California Hazardous Material Incident Report System |
| LA Co. Site Mitigation | Site Mitigation List |
| DEED | Deed Restriction Listing |
| VCP | Voluntary Cleanup Program Properties |
| CLEANERS | Cleaner Facilities |
| WIP | Well Investigation Program Case List |
| LOS ANGELES CO. HMS | HMS: Street Number List |
| CDL | Clandestine Drug Labs |
| RESPONSE | State Response Sites |
| HAULERS | Registered Waste Tire Haulers Listing |

TRIBAL RECORDS

| | |
|---------------|--|
| INDIAN RESERV | Indian Reservations |
| INDIAN LUST | Leaking Underground Storage Tanks on Indian Land |
| INDIAN UST | Underground Storage Tanks on Indian Land |

EDR PROPRIETARY RECORDS

| | |
|------------------------------|---|
| Manufactured Gas Plants | EDR Proprietary Manufactured Gas Plants |
| EDR Historical Auto Stations | EDR Proprietary Historic Gas Stations |
| EDR Historical Cleaners | EDR Proprietary Historic Dry Cleaners |

SURROUNDING SITES: SEARCH RESULTS

Surrounding sites were identified in the following databases.

Elevations have been determined from the USGS Digital Elevation Model and should be evaluated on a relative (not an absolute) basis. Relative elevation information between sites of close proximity should be field verified. Sites with an elevation equal to or higher than the target property have been differentiated below from sites with an elevation lower than the target property. Page numbers and map identification numbers refer to the EDR Radius Map report where detailed data on individual sites can be reviewed.

Sites listed in *bold italics* are in multiple databases.

Unmappable (orphan) sites are not considered in the foregoing analysis.

EXECUTIVE SUMMARY

FEDERAL RECORDS

RCRAInfo: RCRAInfo is EPA's comprehensive information system, providing access to data supporting the Resource Conservation and Recovery Act (RCRA) of 1976 and the Hazardous and Solid Waste Amendments (HSWA) of 1984. RCRAInfo replaces the data recording and reporting abilities of the Resource Conservation and Recovery Information System(RCRIS). The database includes selective information on sites which generate, transport, store , treat and/or dispose of hazardous waste as defined by the Resource Conservation and Recovery Act (RCRA). Conditionally exempt small quantity generators (CESQGs) generate less than 100 kg of hazardous waste, or less than 1 kg of acutely hazardous waste per month. Small quantity generators (SQGs) generate between 100 kg and 1,000 kg of hazardous waste per month Large quantity generators generate over 1,000 kilograms (kg) of hazardous waste, or over 1 kg of acutely hazardous waste per month. Transporters are individuals or entities that move hazardous waste from the generator offsite to a facility that can recycle, treat, store, or dispose of the waste. TSDFs treat, store, or dispose of the waste.

A review of the RCRA-SQG list, as provided by EDR, and dated 06/13/2006 has revealed that there are 3 RCRA-SQG sites within approximately 0.25 miles of the target property.

| <u>Lower Elevation</u> | <u>Address</u> | <u>Dist / Dir</u> | <u>Map ID</u> | <u>Page</u> |
|-----------------------------------|---------------------------|-------------------------|---------------|-------------|
| BURBANK MEDICAL CLINIC INC | 13739 RIVERSIDE DR | 1/8 - 1/4ENE 9 | | 11 |
| CHEVRON STATION 9 1683 | 14061 RIVERSIDE DR | 1/8 - 1/4WNW B13 | | 16 |
| HIGH TECH AUTO | 4774 WOODMAN | 1/8 - 1/4E 14 | | 17 |

STATE AND LOCAL RECORDS

CORTESE: This database identifies public drinking water wells with detectable levels of contamination, hazardous substance sites selected for remedial action, sites with known toxic material identified through the abandoned site assessment program, sites with USTs having a reportable release and all solid waste disposal facilities from which there is known migration. The source is the California Environmental Protection Agency/Office of Emergency Information.

A review of the Cortese list, as provided by EDR, and dated 04/01/2001 has revealed that there are 4 Cortese sites within approximately 0.5 miles of the target property.

| <u>Lower Elevation</u> | <u>Address</u> | <u>Dist / Dir</u> | <u>Map ID</u> | <u>Page</u> |
|--------------------------------|---------------------------|-------------------------|---------------|-------------|
| CHEVRON #9-1683 | 14061 RIVERSIDE DR | 1/8 - 1/4WNW B12 | | 14 |
| FASHION SQUARE CAR WASH | 4625 WOODMAN AVE | 1/4 - 1/2ESE 15 | | 18 |
| TOSCO S.S. #3176 | 13650 RIVERSIDE DR | 1/4 - 1/2ENE C16 | | 21 |
| SUNKIST GROWERS INC | 14130 RIVERSIDE DR | 1/4 - 1/2W 18 | | 25 |

LUST: The Leaking Underground Storage Tank Incident Reports contain an inventory of reported leaking underground storage tank incidents. The data come from the State Water Resources Control Board Leaking Underground Storage Tank Information System.

A review of the LUST list, as provided by EDR, and dated 10/10/2007 has revealed that there are 5 LUST sites within approximately 0.5 miles of the target property.

| <u>Lower Elevation</u> | <u>Address</u> | <u>Dist / Dir</u> | <u>Map ID</u> | <u>Page</u> |
|---|---------------------------|-------------------------|---------------|-------------|
| CHEVRON #9-1683 Facility Status: Case Closed | 14061 RIVERSIDE DR | 1/8 - 1/4WNW B12 | | 14 |
| FASHION SQUARE CAR WASH Facility Status: Remedial action (cleanup) Underway | 4625 WOODMAN AVE | 1/4 - 1/2ESE 15 | | 18 |

EXECUTIVE SUMMARY

| <u>Lower Elevation</u> | <u>Address</u> | <u>Dist / Dir</u> | <u>Map ID</u> | <u>Page</u> |
|---|------------------------------|---------------------|---------------|-------------|
| TOSCO S.S. #3176 Facility Status: Case Closed | 13650 RIVERSIDE DR | 1/4 - 1/2ENE | C16 | 21 |
| 76 STATION 3176 Facility Status: Pollution Characterization | 13650 RIVERSIDE DRIVE | 1/4 - 1/2ENE | C17 | 24 |
| SUNKIST GROWERS INC Facility Status: Case Closed | 14130 RIVERSIDE DR | 1/4 - 1/2W | 18 | 25 |

CA FID: The Facility Inventory Database contains active and inactive underground storage tank locations. The source is the State Water Resource Control Board.

A review of the CA FID UST list, as provided by EDR, and dated 10/31/1994 has revealed that there is 1 CA FID UST site within approximately 0.25 miles of the target property.

| <u>Lower Elevation</u> | <u>Address</u> | <u>Dist / Dir</u> | <u>Map ID</u> | <u>Page</u> |
|-------------------------|---------------------------|---------------------|---------------|-------------|
| CURRENT OCCUPANT | 14061 RIVERSIDE DR | 1/8 - 1/4WNW | B11 | 14 |

HIST UST: Historical UST Registered Database.

A review of the HIST UST list, as provided by EDR, and dated 10/15/1990 has revealed that there is 1 HIST UST site within approximately 0.25 miles of the target property.

| <u>Lower Elevation</u> | <u>Address</u> | <u>Dist / Dir</u> | <u>Map ID</u> | <u>Page</u> |
|------------------------|---------------------------|---------------------|---------------|-------------|
| 91683 | 14061 RIVERSIDE DR | 1/8 - 1/4WNW | B10 | 12 |

NOTIFY 65: Notify 65 records contain facility notifications about any release that could impact drinking water and thereby expose the public to a potential health risk. The data come from the State Water Resources Control Board's Proposition 65 database.

A review of the Notify 65 list, as provided by EDR, and dated 10/21/1993 has revealed that there is 1 Notify 65 site within approximately 1 mile of the target property.

| <u>Equal/Higher Elevation</u> | <u>Address</u> | <u>Dist / Dir</u> | <u>Map ID</u> | <u>Page</u> |
|---------------------------------|---------------------------|--------------------|---------------|-------------|
| TOSCO - 76 STATION #2421 | 14478 VENTURA BLVD | 1/2 - 1 WSW | 20 | 32 |

ENVIROSTOR: The Department of Toxic Substances Control's (DTSC's) Site Mitigation and Brownfields Reuse Program's (SMBRP's) EnviroStor database identifies sites that have known contamination or sites for which there may be reasons to investigate further. The database includes the following site types: Federal Superfund sites (National Priorities List (NPL)); State Response, including Military Facilities and State Superfund; Voluntary Cleanup; and School sites. EnviroStor provides similar information to the information that was available in CalSites, and provides additional site information, including, but not limited to, identification of formerly-contaminated properties that have been released for reuse, properties where environmental deed restrictions have been recorded to prevent inappropriate land uses, and risk characterization information that is used to assess potential impacts to public health and the environment at contaminated sites.

A review of the ENVIROSTOR list, as provided by EDR, and dated 08/28/2007 has revealed that there is

EXECUTIVE SUMMARY

1 ENVIROSTOR site within approximately 1 mile of the target property.

| <u>Lower Elevation</u> | <u>Address</u> | <u>Dist / Dir</u> | <u>Map ID</u> | <u>Page</u> |
|---|-----------------------|-------------------|---------------|-------------|
| JOY'S DRY CLEANERS Facility Status: Refer: 1248 Local Agency | 13313 MOORPARK STREET | 1/2 - 1 ESE | 21 | 38 |

EXECUTIVE SUMMARY

Due to poor or inadequate address information, the following sites were not mapped:

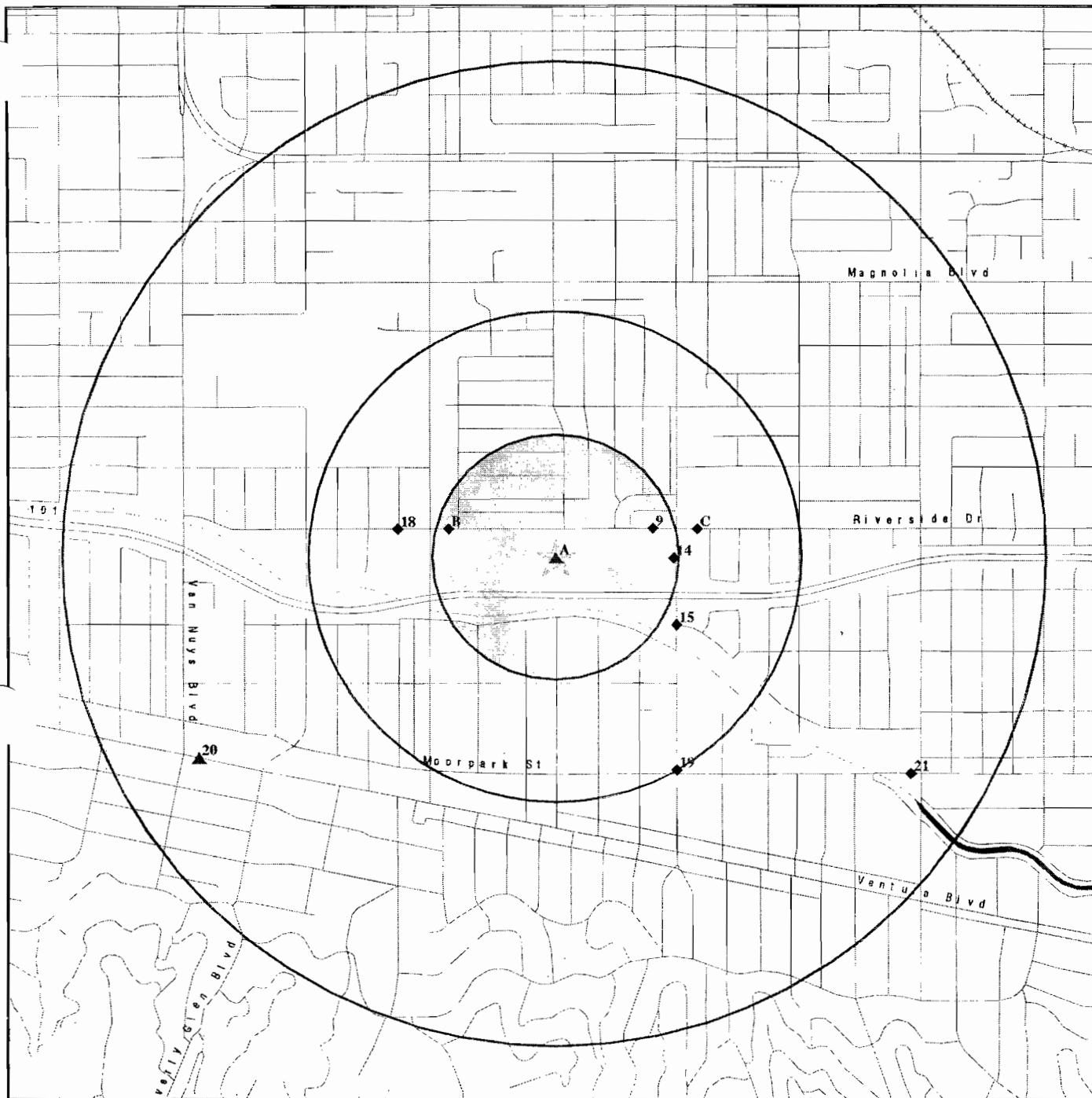
Site Name

1X MCKESSON DRUG CO

Database(s)

HAZNET, LUST, CHMIRS

OVERVIEW MAP - 2096148.2s



* Target Property

▲ Sites at elevations higher than or equal to the target property

◆ Sites at elevations lower than the target property

▲ Manufactured Gas Plants

□ National Priority List Sites

Dept. Defense Sites

Indian Reservations BIA

Oil & Gas pipelines

100-year flood zone

500-year flood zone

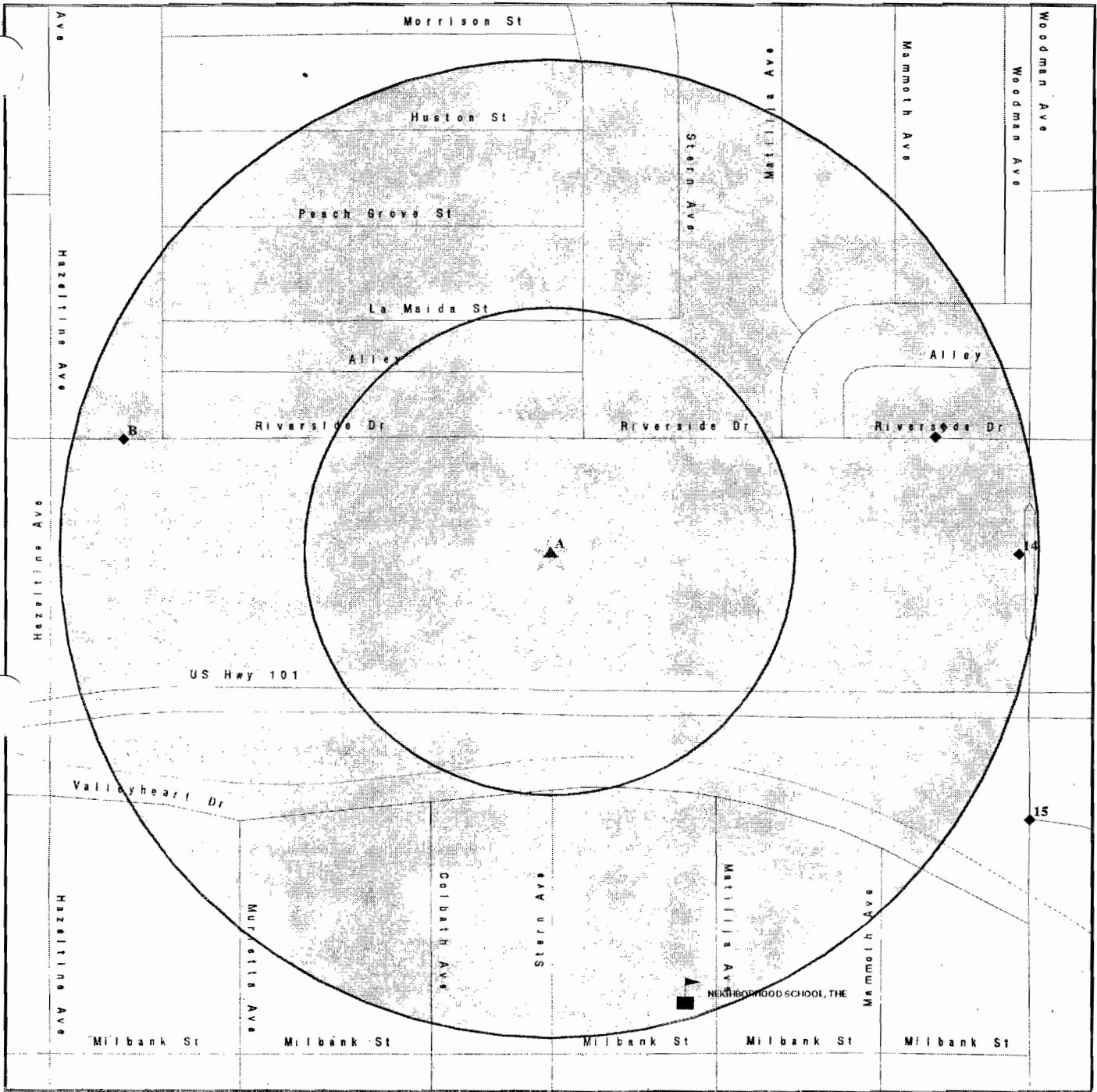
Areas of Concern

This report includes Interactive Map Layers to display and/or hide map information. The legend includes only those icons for the default map view.


SITE NAME: Westfield Shopping Center
 ADDRESS: 14006 Riverside Drive
 Sherman Oaks CA 91423
 LAT/LONG: 34.1568 / 118.4355

CLIENT: The Reynolds Group
 CONTACT: Gwen Tellegen
 INQUIRY #: 2096148.2s
 DATE: December 10, 2007 8:27 am

DETAIL MAP - 2096148.2s



- ★ Target Property
- ▲ Sites at elevations higher than or equal to the target property
- ◆ Sites at elevations lower than the target property
- ▲ Manufactured Gas Plants
- Sensitive Receptors
- National Priority List Sites
- Dept. Defense Sites
- Indian Reservations BIA
- Oil & Gas pipelines
- 100-year flood zone
- 500-year flood zone
- Areas of Concern



This report includes Interactive Map Layers to display and/or hide map information. The legend includes only those icons for the default map view.

| | |
|---|--|
| SITE NAME: Westfield Shopping Center ADDRESS: 14006 Riverside Drive Sherman Oaks CA 91423 LAT/LONG: 34.1568 / 118.4355 | CLIENT: The Reynolds Group CONTACT: Gwen Tellegen INQUIRY #: 2096148.2s DATE: December 10, 2007 8:27 am |
|---|--|

MAP FINDINGS SUMMARY

| Database | Target Property | Search Distance (Miles) | Search | | | | | Total Plotted |
|--------------------------------|-----------------|-------------------------|--------|-----------|-----------|---------|-----|---------------|
| | | | < 1/8 | 1/8 - 1/4 | 1/4 - 1/2 | 1/2 - 1 | > 1 | |
| FEDERAL RECORDS | | | | | | | | |
| NPL | | 1.000 | 0 | 0 | 0 | 0 | NR | 0 |
| Proposed NPL | | 1.000 | 0 | 0 | 0 | 0 | NR | 0 |
| Delisted NPL | | 1.000 | 0 | 0 | 0 | 0 | NR | 0 |
| NPL LIENS | | TP | NR | NR | NR | NR | NR | 0 |
| CERCLIS | | 0.500 | 0 | 0 | 0 | NR | NR | 0 |
| CERC-NFRAP | | 0.500 | 0 | 0 | 0 | NR | NR | 0 |
| CORRACTS | | 1.000 | 0 | 0 | 0 | 0 | NR | 0 |
| RCRA TSD | | 0.500 | 0 | 0 | 0 | NR | NR | 0 |
| RCRA Lg. Quan. Gen. | | 0.250 | 0 | 0 | NR | NR | NR | 0 |
| RCRA Sm. Quan. Gen. | X | 0.250 | 0 | 3 | NR | NR | NR | 3 |
| ERNS | | TP | NR | NR | NR | NR | NR | 0 |
| HMIRS | | TP | NR | NR | NR | NR | NR | 0 |
| US ENG CONTROLS | | 0.500 | 0 | 0 | 0 | NR | NR | 0 |
| US INST CONTROL | | 0.500 | 0 | 0 | 0 | NR | NR | 0 |
| DOD | | 1.000 | 0 | 0 | 0 | 0 | NR | 0 |
| FUDS | | 1.000 | 0 | 0 | 0 | 0 | NR | 0 |
| US BROWNFIELDS | | 0.500 | 0 | 0 | 0 | NR | NR | 0 |
| CONSENT | | 1.000 | 0 | 0 | 0 | 0 | NR | 0 |
| ROD | | 1.000 | 0 | 0 | 0 | 0 | NR | 0 |
| UMTRA | | 0.500 | 0 | 0 | 0 | NR | NR | 0 |
| ODI | | 0.500 | 0 | 0 | 0 | NR | NR | 0 |
| TRIS | | TP | NR | NR | NR | NR | NR | 0 |
| TSCA | | TP | NR | NR | NR | NR | NR | 0 |
| FTTS | | TP | NR | NR | NR | NR | NR | 0 |
| SSTS | | TP | NR | NR | NR | NR | NR | 0 |
| DOT OPS | | TP | NR | NR | NR | NR | NR | 0 |
| DEBRIS REGION 9 | | 0.500 | 0 | 0 | 0 | NR | NR | 0 |
| ICIS | | TP | NR | NR | NR | NR | NR | 0 |
| LUCIS | | 0.500 | 0 | 0 | 0 | NR | NR | 0 |
| CDL | | TP | NR | NR | NR | NR | NR | 0 |
| RADINFO | | TP | NR | NR | NR | NR | NR | 0 |
| LIENS 2 | | TP | NR | NR | NR | NR | NR | 0 |
| HIST FTTS | | TP | NR | NR | NR | NR | NR | 0 |
| PADS | | TP | NR | NR | NR | NR | NR | 0 |
| MLTS | | TP | NR | NR | NR | NR | NR | 0 |
| MINES | | 0.250 | 0 | 0 | NR | NR | NR | 0 |
| FINDS | X | TP | NR | NR | NR | NR | NR | 0 |
| RAATS | | TP | NR | NR | NR | NR | NR | 0 |
| STATE AND LOCAL RECORDS | | | | | | | | |
| Hist Cal-Sites | | 1.000 | 0 | 0 | 0 | 0 | NR | 0 |
| CA Bond Exp. Plan | | 1.000 | 0 | 0 | 0 | 0 | NR | 0 |
| SCH | | 0.250 | 0 | 0 | NR | NR | NR | 0 |
| Toxic Pits | | 1.000 | 0 | 0 | 0 | 0 | NR | 0 |
| State Landfill | | 0.500 | 0 | 0 | 0 | NR | NR | 0 |
| CA WDS | | TP | NR | NR | NR | NR | NR | 0 |
| WMUDS/SWAT | | 0.500 | 0 | 0 | 0 | NR | NR | 0 |

MAP FINDINGS SUMMARY

| Database | Target Property | Search Distance (Miles) | < 1/8 | 1/8 - 1/4 | 1/4 - 1/2 | 1/2 - 1 | > 1 | Total Plotted |
|--------------------------------|-----------------|-------------------------|-------|-----------|-----------|---------|-----|---------------|
| Cortese | | 0.500 | 0 | 1 | 3 | NR | NR | 4 |
| SWRCY | | 0.500 | 0 | 0 | 0 | NR | NR | 0 |
| LUST | | 0.500 | 0 | 1 | 4 | NR | NR | 5 |
| CA FID UST | | 0.250 | 0 | 1 | NR | NR | NR | 1 |
| SLIC | | 0.500 | 0 | 0 | 0 | NR | NR | 0 |
| AOCONCERN | | 1.000 | 0 | 0 | 0 | 0 | NR | 0 |
| UST | | 0.250 | 0 | 0 | NR | NR | NR | 0 |
| HIST UST | | 0.250 | 0 | 1 | NR | NR | NR | 1 |
| AST | | 0.250 | 0 | 0 | NR | NR | NR | 0 |
| LIENS | | TP | NR | NR | NR | NR | NR | 0 |
| SWEEPS UST | | 0.250 | 0 | 0 | NR | NR | NR | 0 |
| CHMIRS | | TP | NR | NR | NR | NR | NR | 0 |
| Notify 65 | | 1.000 | 0 | 0 | 0 | 1 | NR | 1 |
| LA Co. Site Mitigation | | TP | NR | NR | NR | NR | NR | 0 |
| DEED | | 0.500 | 0 | 0 | 0 | NR | NR | 0 |
| VCP | | 0.500 | 0 | 0 | 0 | NR | NR | 0 |
| DRYCLEANERS | | 0.250 | 0 | 0 | NR | NR | NR | 0 |
| WIP | | 0.250 | 0 | 0 | NR | NR | NR | 0 |
| Los Angeles Co. HMS | | TP | NR | NR | NR | NR | NR | 0 |
| CDL | | TP | NR | NR | NR | NR | NR | 0 |
| RESPONSE | | 1.000 | 0 | 0 | 0 | 0 | NR | 0 |
| HAZNET | X | TP | NR | NR | NR | NR | NR | 0 |
| EMI | X | TP | NR | NR | NR | NR | NR | 0 |
| ENVIROSTOR | | 1.000 | 0 | 0 | 0 | 1 | NR | 1 |
| HAULERS | | TP | NR | NR | NR | NR | NR | 0 |
| TRIBAL RECORDS | | | | | | | | |
| INDIAN RESERV | | 1.000 | 0 | 0 | 0 | 0 | NR | 0 |
| INDIAN LUST | | 0.500 | 0 | 0 | 0 | NR | NR | 0 |
| INDIAN UST | | 0.250 | 0 | 0 | NR | NR | NR | 0 |
| EDR PROPRIETARY RECORDS | | | | | | | | |
| Manufactured Gas Plants | | 1.000 | 0 | 0 | 0 | 0 | NR | 0 |
| EDR Historical Auto Stations | | 0.250 | 0 | 0 | NR | NR | NR | 0 |
| EDR Historical Cleaners | | 0.250 | 0 | 0 | NR | NR | NR | 0 |

NOTES:

TP = Target Property

NR = Not Requested at this Search Distance

Sites may be listed in more than one database

MAP FINDINGS

Map ID
 Direction
 Distance
 Distance (ft.)
 Elevation

Site

Database(s)

EDR ID Number
 EPA ID Number

A1 **SEPHORA STORES #22**
 Target **14006 RIVERSIDE DR STE 75**
 Property **SHERMAN OAKS, CA 91423**

HAZNET **S108220189**
 N/A

Site 1 of 8 in cluster A

Actual:
659 ft.

HAZNET:
 Gepaid: CAL000271061
 Contact: SANDI BAKER
 Telephone: 4153483438
 Facility Addr2: Not reported
 Mailing Name: Not reported
 Mailing Address: 525 MARKET ST
 Mailing City,St,Zip: SAN FRANCISCO, CA 941050000
 Gen County: Los Angeles
 TSD EPA ID: KYD053348108
 TSD County: 99
 Waste Category: Oxygenated solvents (acetone, butanol, ethyl acetate, etc.)
 Disposal Method: ***
 Tons: 0.1
 Facility County: Not reported

A2 **KITS CAMERA 1 HOUR NO 87**
 Target **14006 RIVERSIDE DR STE 86**
 Property **SHERMAN OAKS, CA 91423**

RCRA-SQG **1000857522**
FINDS **CAD983669599**

Site 2 of 8 in cluster A

Actual:
659 ft.

RCRAInfo:
 Owner: RITS CAMERA CENTERS INC
 (301) 419-0000
 EPA ID: CAD983669599
 Contact: Not reported
 Classification: Small Quantity Generator
 TSDF Activities: Not reported
 Violation Status: No violations found

FINDS:

Other Pertinent Environmental Activity Identified at Site

RCRAInfo is a national information system that supports the Resource Conservation and Recovery Act (RCRA) program through the tracking of events and activities related to facilities that generate, transport, and treat, store, or dispose of hazardous waste. RCRAInfo allows RCRA program staff to track the notification, permit, compliance, and corrective action activities required under RCRA.

MAP FINDINGS

Map ID
 Direction
 Distance
 Distance (ft.)
 Elevation

Site

Database(s) EDR ID Number
 EPA ID Number

A3 **SEPHORA STORE 22 FASHION SQUARE**
Target **14006 RIVERSIDE DRIVE**
Property **SHERMAN OAKS, CA 91423**

RCRA-SQG **1006930253**
HAZNET **CAR000147447**

Actual:
659 ft.

Site 3 of 8 in cluster A

RCRAInfo:

Owner: **SHERMAN OAKS FASHION ASSOC**
EPA ID: **CAR000147447**
Contact: **SANDI BAKER**
 415-348-3488

Classification: **Small Quantity Generator**
TSDF Activities: **Not reported**

Violation Status: **No violations found**

HAZNET:

Gepaid: **CAR000147447**
Contact: **SANDI BAKER FACILITIES MGR.**
Telephone: **4153483488**
Facility Addr2: **Not reported**
Mailing Name: **Not reported**
Mailing Address: **525 MARKET ST**
Mailing City,St,Zip: **SAN FRANCISCO, CA 941050000**
Gen County: **Los Angeles**
TSD EPA ID: **AZD081705402**
TSD County: **99**
Waste Category: **Not reported**
Disposal Method: **Recycler**
Tons: **0.03**
Facility County: **Not reported**

Gepaid: **CAR000147447**
Contact: **SANDI BAKER FACILITIES MGR.**
Telephone: **4153483488**
Facility Addr2: **Not reported**
Mailing Name: **Not reported**
Mailing Address: **525 MARKET ST**
Mailing City,St,Zip: **SAN FRANCISCO, CA 941050000**
Gen County: **Los Angeles**
TSD EPA ID: **AZD081705402**
TSD County: **99**
Waste Category: **Not reported**
Disposal Method: **Recycler**
Tons: **0.03**
Facility County: **Not reported**

Gepaid: **CAR000147447**
Contact: **SANDI BAKER FACILITIES MGR.**
Telephone: **4153483488**
Facility Addr2: **Not reported**
Mailing Name: **Not reported**
Mailing Address: **525 MARKET ST**
Mailing City,St,Zip: **SAN FRANCISCO, CA 941050000**
Gen County: **Los Angeles**
TSD EPA ID: **CAD008364432**
TSD County: **Los Angeles**
Waste Category: **Unspecified solvent mixture Waste**

MAP FINDINGS

| | | | |
|--|------|--|---|
| Map ID Direction Distance Distance (ft.) Elevation | Site | | Database(s) EDR ID Number EPA ID Number |
|--|------|--|---|

SEPHORA STORE 22 FASHION SQUARE (Continued)

1006930253

Disposal Method: Transfer Station
 Tons: 0.1
 Facility County: Los Angeles

A4
Target
Property

J P MECHANICAL
14006 RIVERSIDE
SHERMAN OAKS, CA 91423

HAZNET **S100937566**
 N/A

Actual:
659 ft.

Site 4 of 8 in cluster A

HAZNET:
 Gepaid: CAL000111233
 Contact: PAUL BECKER
 Telephone: 8189861540
 Facility Addr2: Not reported
 Mailing Name: Not reported
 Mailing Address: 14006 RIVERSIDE
 Mailing City,St,Zip: SHERMAN OAKS, CA 914230000
 Gen County: Los Angeles
 TSD EPA ID: CAT080031628
 TSD County: Kern
 Waste Category: Waste oil and mixed oil
 Disposal Method: Recycler
 Tons: .4587
 Facility County: Los Angeles

A5
Target
Property

CITY FREEHOLDS (USA INC)
14006 RIVERSIDE DRIVE
SHERMAN OAKS, CA 91423

HAZNET **S102804950**
 N/A

Actual:
659 ft.

Site 5 of 8 in cluster A

HAZNET:
 Gepaid: CAC001104816
 Contact: CITY FREEHOLDS (USA INC)
 Telephone: 8187893114
 Facility Addr2: Not reported
 Mailing Name: Not reported
 Mailing Address: 14006 RIVERSIDE DR
 Mailing City,St,Zip: SHERMAN OAKS, CA 914230000
 Gen County: Los Angeles
 TSD EPA ID: CAD044429835
 TSD County: Los Angeles
 Waste Category: Other inorganic solid waste
 Disposal Method: Treatment, Incineration
 Tons: .0500
 Facility County: Los Angeles

Map ID
 Direction
 Distance
 Distance (ft.)
 Elevation

MAP FINDINGS

Site

Database(s) EDR ID Number
 EPA ID Number

A6 **LENSCRAFTERS STORE #501**
Target **14006 RIVERSIDE DR**
Property **SHERMAN OAKS, CA 91423**

HAZNET **S103629874**
EMI **N/A**

Site 6 of 8 in cluster A

Actual:
659 ft.

HAZNET:

Gepaid: CAD983669599
 Contact: RITZ CAMERA CENTERS INC
 Telephone: 3014190000
 Facility Addr2: Not reported
 Mailing Name: Not reported
 Mailing Address: 6711 RITZ WAY
 Mailing City,St,Zip: BELTSVILLE, MD 207051318
 Gen County: Los Angeles
 TSD EPA ID: CAT000613976
 TSD County: Orange
 Waste Category: Photochemicals/photoprocessing waste
 Disposal Method: Transfer Station
 Tons: 3.1815
 Facility County: Los Angeles

Gepaid: CAD983669599
 Contact: RITZ CAMERA CENTERS INC
 Telephone: 3014190000
 Facility Addr2: Not reported
 Mailing Name: Not reported
 Mailing Address: 6711 RITZ WAY
 Mailing City,St,Zip: BELTSVILLE, MD 207051318
 Gen County: Los Angeles
 TSD EPA ID: CAT000613976
 TSD County: Orange
 Waste Category: Not reported
 Disposal Method: Transfer Station
 Tons: .0000
 Facility County: Los Angeles

Gepaid: CAD983669599
 Contact: RITZ CAMERA CENTERS INC
 Telephone: 3014190000
 Facility Addr2: Not reported
 Mailing Name: Not reported
 Mailing Address: 6711 RITZ WAY
 Mailing City,St,Zip: BELTSVILLE, MD 207051318
 Gen County: Los Angeles
 TSD EPA ID: CAD981402522
 TSD County: Kem
 Waste Category: Photochemicals/photoprocessing waste
 Disposal Method: Recycler
 Tons: 1.3551
 Facility County: Los Angeles

Gepaid: CAL000172107
 Contact: GRACE HAGGARD
 Telephone: 5137656278
 Facility Addr2: Not reported
 Mailing Name: Not reported
 Mailing Address: 4000 LUXOTTICA PL
 Mailing City,St,Zip: MASON, OH 45040

Map ID
 Direction
 Distance
 Distance (ft.)
 Elevation Site

MAP FINDINGS

Database(s) EDR ID Number
 EPA ID Number

LENSCRAFTERS STORE #501 (Continued)

S103629874

Gen County: Los Angeles
 TSD EPA ID: CAD008302903
 TSD County: Los Angeles
 Waste Category: Other organic solids
 Disposal Method: Transfer Station
 Tons: 0.02
 Facility County: Not reported

Gepaid: CAD983669599
 Contact: RITZ CAMERA CENTERS INC
 Telephone: 3014190000
 Facility Addr2: Not reported
 Mailing Name: Not reported
 Mailing Address: 6711 RITZ WAY
 Mailing City,St,Zip: BELTSVILLE, MD 207051318
 Gen County: Los Angeles
 TSD EPA ID: CAD981402522
 TSD County: Kern
 Waste Category: Degreasing sludge
 Disposal Method: Recycler
 Tons: .0834
 Facility County: Los Angeles

Click this hyperlink while viewing on your computer to access
 15 additional CA_HAZNET: record(s) in the EDR Site Report.

EMI:

| | |
|---|------------------|
| Year: | 1990 |
| Carbon Monoxide Emissions Tons/Yr: | 19 |
| Air Basin: | SC |
| Facility ID: | 76220 |
| Air District Name: | SC |
| SIC Code: | 6512 |
| Air District Name: | SOUTH COAST AQMD |
| Community Health Air Pollution Info System: | Not reported |
| Consolidated Emission Reporting Rule: | Not reported |
| Total Organic Hydrocarbon Gases Tons/Yr: | 0 |
| Reactive Organic Gases Tons/Yr: | 0 |
| Carbon Monoxide Emissions Tons/Yr: | 0 |
| NOX - Oxides of Nitrogen Tons/Yr: | 0 |
| SOX - Oxides of Sulphur Tons/Yr: | 0 |
| Particulate Matter Tons/Yr: | 0 |
| Part. Matter 10 Micrometers & Smlr Tons/Yr: | 0 |

A7 SEPHORA STORES #18
 Target 14006 RIVERSIDE DR STE 75
 Property SHERMAN OAKS, CA 91423

HAZNET S107149329
 N/A

Actual: 659 ft.
 Site 7 of 8 in cluster A

HAZNET:
 Gepaid: CAL000273801
 Contact: SANDI BAKER
 Telephone: 4153483438
 Facility Addr2: Not reported
 Mailing Name: Not reported
 Mailing Address: 525 MARKET ST 11TH FLOOR

MAP FINDINGS

| | | | |
|--|------|-------------|--------------------------------|
| Map ID Direction Distance Distance (ft.) Elevation | Site | Database(s) | EDR ID Number EPA ID Number |
|--|------|-------------|--------------------------------|

SEPHORA STORES #18 (Continued)

S107149329

Mailing City,St,Zip: SAN FRANCISCO, CA 941050000
 Gen County: Los Angeles
 TSD EPA ID: KYD053348108
 TSD County: Los Angeles
 Waste Category: Oxygenated solvents (acetone, butanol, ethyl acetate, etc.)
 Disposal Method: Not reported
 Tons: 0.15
 Facility County: Los Angeles

 Gepaid: CAL000273801
 Contact: SANDI BAKER
 Telephone: 4153483438
 Facility Addr2: Not reported
 Mailing Name: Not reported
 Mailing Address: 525 MARKET ST
 Mailing City,St,Zip: SAN FRANCISCO, CA 941050000
 Gen County: Los Angeles
 TSD EPA ID: KYD053348108
 TSD County: 99
 Waste Category: Oxygenated solvents (acetone, butanol, ethyl acetate, etc.)
 Disposal Method: Not reported
 Tons: 0.75
 Facility County: Not reported

A8 **SEPHORA STORE 22 FASHION SQUARE**
Target **14006 RIVERSIDE DRIVE**
Property **SHERMAN OAKS, CA 91423**

FINDS **1007087658**
 110015672039

Actual:
659 ft. **Site 8 of 8 in cluster A**
 FINDS:

Other Pertinent Environmental Activity Identified at Site

California - Hazardous Waste Tracking System - Datamart

RCRAInfo is a national information system that supports the Resource Conservation and Recovery Act (RCRA) program through the tracking of events and activities related to facilities that generate, transport, and treat, store, or dispose of hazardous waste. RCRAInfo allows RCRA program staff to track the notification, permit, compliance, and corrective action activities required under RCRA.

9 **BURBANK MEDICAL CLINIC INC**
ENE **13739 RIVERSIDE DR**
1/8-1/4 **SHERMAN OAKS, CA 91423**
1086 ft.

RCRA-SQG **1000597751**
FINDS **CAD983617770**

Relative:
Lower

Actual:
652 ft.

Map ID
 Direction
 Distance
 Distance (ft.)
 Elevation

MAP FINDINGS

Database(s) EDR ID Number
 EPA ID Number

BURBANK MEDICAL CLINIC INC (Continued)

1000597751

RCRAInfo:
 Owner: BURBANK MEDICAL CLINIC INC
 (818) 842-4863
 EPA ID: CAD983617770
 Contact: RAEANN BLUE
 (818) 842-4863
 Classification: Small Quantity Generator
 TSDF Activities: Not reported
 Violation Status: No violations found

FINDS:
 Other Pertinent Environmental Activity Identified at Site

RCRAInfo is a national information system that supports the Resource Conservation and Recovery Act (RCRA) program through the tracking of events and activities related to facilities that generate, transport, and treat, store, or dispose of hazardous waste. RCRAInfo allows RCRA program staff to track the notification, permit, compliance, and corrective action activities required under RCRA.

B10
WNW
1/8-1/4
1184 ft.

91683
14061 RIVERSIDE DR
SHERMAN OAKS, CA 91403

HIST UST U001568123
N/A

Site 1 of 4 in cluster B

Relative:
Lower

Actual:
652 ft.

HIST UST:
 Region: STATE
 Facility ID: 00000062110
 Tank Num: 001
 Container Num: 1
 Year Installed: 1958
 Tank Capacity: 00004000
 Facility Type: Gas Station
 Other Type: Not reported
 Total Tanks: 0004
 Tank Used for: PRODUCT
 Type of Fuel: Not reported
 Tank Construction: 0000170 unknown
 Leak Detection: Stock Inventor
 Contact Name: MAGUIRE,JOE J
 Telephone: 8189959150
 Owner Name: CHEVRON U.S.A. INC.
 Owner Address: 575 MARKET
 Owner City,St,Zip: SAN FRANCISCO, CA 94105

Region: STATE
 Facility ID: 00000062110
 Tank Num: 002
 Container Num: 2
 Year Installed: 1958
 Tank Capacity: 00005000
 Facility Type: Gas Station
 Other Type: Not reported

Map ID
Direction
Distance
Distance (ft.)
Elevation Site

MAP FINDINGS

Database(s) EDR ID Number
EPA ID Number

91683 (Continued)

U001568123

Total Tanks: 0004
Tank Used for: PRODUCT
Type of Fuel: Not reported
Tank Construction: 0000250 unknown
Leak Detection: Stock Inventor
Contact Name: MAGUIRE,JOE J
Telephone: 8189959150
Owner Name: CHEVRON U.S.A. INC.
Owner Address: 575 MARKET
Owner City,St,Zip: SAN FRANCISCO, CA 94105

Region: STATE
Facility ID: 0000062110
Tank Num: 003
Container Num: 3
Year Installed: 1958
Tank Capacity: 00002000
Facility Type: Gas Station
Other Type: Not reported
Total Tanks: 0004
Tank Used for: PRODUCT
Type of Fuel: Not reported
Tank Construction: 0000170 unknown
Leak Detection: Stock Inventor
Contact Name: MAGUIRE,JOE J
Telephone: 8189959150
Owner Name: CHEVRON U.S.A. INC.
Owner Address: 575 MARKET
Owner City,St,Zip: SAN FRANCISCO, CA 94105

Region: STATE
Facility ID: 0000062110
Tank Num: 004
Container Num: 4
Year Installed: 1958
Tank Capacity: 00000550
Facility Type: Gas Station
Other Type: Not reported
Total Tanks: 0004
Tank Used for: WASTE
Type of Fuel: Not reported
Tank Construction: 0000100 unknown
Leak Detection: Stock Inventor
Contact Name: MAGUIRE,JOE J
Telephone: 8189959150
Owner Name: CHEVRON U.S.A. INC.
Owner Address: 575 MARKET
Owner City,St,Zip: SAN FRANCISCO, CA 94105

MAP FINDINGS

Map ID
 Direction
 Distance
 Distance (ft.)
 Elevation

Site

Database(s) EDR ID Number
 EPA ID Number

B11
WNW
1/8-1/4
1184 ft.

CURRENT OCCUPANT
14061 RIVERSIDE DR
SHERMAN OAKS, CA 91403

CA FID UST **S101582713**
 N/A

Site 2 of 4 in cluster B

Relative:
Lower

Actual:
652 ft.

CA FID UST:
 Facility ID: 19001159
 Regulated By: UTNKI
 Regulated ID: 00062110
 Cortese Code: Not reported
 SIC Code: Not reported
 Facility Phone: 2130000000
 Mail To: Not reported
 Mailing Address: 14061 RIVERSIDE DR
 Mailing Address 2: Not reported
 Mailing City,St,Zip: SHERMAN OAKS 914030000
 Contact: Not reported
 Contact Phone: Not reported
 DUNs Number: Not reported
 NPDES Number: Not reported
 EPA ID: Not reported
 Comments: Not reported
 Status: Inactive

B12
WNW
1/8-1/4
1184 ft.

CHEVRON #9-1683
14061 RIVERSIDE DR
SHERMAN OAKS, CA 91423

LUST **S101298110**
Cortese **N/A**

Site 3 of 4 in cluster B

Relative:
Lower

Actual:
652 ft.

LUST:
 Region: STATE
 Case Type: Other ground water affected
 Cross Street: HAZELTON
 Enf Type: Not reported
 Funding: Not reported
 How Discovered: Tank Closure
 How Stopped: Not reported
 Leak Cause: Corrosion
 Leak Source: Tank
 Global Id: T0603702477
 Stop Date: 1986-03-18 00:00:00
 Confirm Leak: Not reported
 Workplan: Not reported
 Prelim Assess: Not reported
 Pollution Char: Not reported
 Remed Plan: Not reported
 Remed Action: Not reported
 Monitoring: 1988-01-07 00:00:00
 Close Date: 1994-10-17 00:00:00
 Discover Date: 1986-03-18 00:00:00
 Enforcement Dt: Not reported
 Release Date: 1986-03-19 00:00:00
 Review Date: 1994-10-21 00:00:00
 Enter Date: 1986-12-31 00:00:00
 MTBE Date: Not reported
 GW Qualifier: Not reported
 Soil Qualifier: Not reported
 Max MTBE GW ppb: Not reported

Map ID
Direction
Distance
Distance (ft.)
Elevation Site

MAP FINDINGS

Database(s) EDR ID Number
EPA ID Number

CHEVRON #9-1683 (Continued)

S101298110

Max MTBE Soil ppb: Not reported
County: 19
Org Name: Not reported
Reg Board: Los Angeles Region
Status: Case Closed
Chemical: Gasoline
Contact Person: Not reported
Responsible Party: CHEVRON USA, INC
RP Address: C
Interim: Yes
Oversight Prgm: LUST
MTBE Class: *
MTBE Conc: 0
MTBE Fuel: 1
MTBE Tested: Site NOT Tested for MTBE. Includes Unknown and Not Analyzed.
Staff: YR
Staff Initials: HRQ
Lead Agency: Regional Board
Local Agency: 19050
Hydr Basin #: SAN FERNANDO VALLEY
Beneficial: Not reported
Priority: Not reported
Cleanup Fund Id: Not reported
Work Suspended: Not reported
Local Case #: Not reported
Case Number: 914230289
Qty Leaked: Not reported
Abate Method: Vent Soil - bore holes in soil to allow volatilization of contaminants
Operator: Not reported
Water System Name: Not reported
Well Name: Not reported
Distance To Lust: 0
Waste Discharge Global ID: Not reported
Waste Disch Assigned Name: Not reported
Summary: ALL TANKS REMOVED. SAP NOT SUBMITTED PRIOR TO WORK. ADDITIONAL
ASSESSMENT IN PROGRESS.

LUST:

Region: 4
Staff: UNK
County: Los Angeles
Local Agency: 19050
Lead Agency: Regional Board
Case Type: Groundwater
Status: Case Closed
Substance: Gasoline
Cross Street: HAZELTON
Global ID: T0603702477
Enforcement Type: Not reported
Date Leak Discovered: 3/18/1986
Date Leak Record Entered: 12/31/1986
How Leak Discovered: Tank Closure
How Leak Stopped: Not reported
Cause of Leak: Corrosion
Leak Source: Tank
Date Leak Stopped: 3/18/1986
Date Confirmation Began: Not reported

Map ID
Direction
Distance
Distance (ft.)
Elevation Site

MAP FINDINGS

Database(s) EDR ID Number
EPA ID Number

CHEVRON #9-1683 (Continued)

S101298110

Operator: Not reported
Water System: Not reported
Well Name: Not reported
Approx. Dist To Production Well (ft): 14222.015933717273347196822242
Abatement Method Used at the Site: Vent Soil
Source of Cleanup Funding: Vent Soil
Date Leak First Reported: 3/19/1986
Preliminary Site Assessment Workplan Submitted: Not reported
Preliminary Site Assessment Began: Not reported
Pollution Characterization Began: Not reported
Remediation Plan Submitted: Not reported
Remedial Action Underway: Not reported
Post Remedial Action Monitoring Began: 1/7/1988
Date the Case was Closed: 10/17/1994
Date Case Last Changed on Database: 10/21/1994
Enforcement Action Date: Not reported
Historical Max MTBE Date: Not reported
Hist Max MTBE Conc in Groundwater: Not reported
Hist Max MTBE Conc in Soil: Not reported
Significant Interim Remedial Action Taken: Yes
GW Qualifier: Not reported
Soil Qualifier: Not reported
Organization: Not reported
Regional Board: 04
Owner Contact: Not reported
Responsible Party: CHEVRON USA, INC
RP Address: C
Program: LUST
Lat/Long: 34.1576981 / -1
Local Agency Staff: PEJ
Beneficial Use: Not reported
Priority: Not reported
Cleanup Fund Id: Not reported
Suspended: Not reported
Local Case No: Not reported
Substance Quantity: Not reported
Assigned Name: Not reported
W Global ID: Not reported
Summary: ALL TANKS REMOVED. SAP NOT SUBMITTED PRIOR TO WORK. ADDITIONAL ASSESSMENT IN PROGRESS.

Cortese:
Region: CORTESE
Facility Addr2: 14061 RIVERSIDE DR

B13 CHEVRON STATION 9 1683
WNW 14061 RIVERSIDE DR
1/8-1/4 SHERMAN OAKS, CA 91423
1184 ft.

RCRA-SQG 1000921662
FINDS CAD983668385

Relative: Site 4 of 4 in cluster B
Lower

Actual:
652 ft.

MAP FINDINGS

Map ID
 Direction
 Distance
 Distance (ft.)
 Elevation

Site Database(s) **EDR ID Number**
EPA ID Number

CHEVRON STATION 9 1683 (Continued)

1000921662

RCRAInfo:

Owner: CHEVRON USA PRODUCTS CO
 (310) 694-7452
EPA ID: CAD983668385
Contact: Not reported
Classification: Small Quantity Generator
TSDF Activities: Not reported
Violation Status: No violations found

FINDS:

Other Pertinent Environmental Activity Identified at Site

RCRAInfo is a national information system that supports the Resource Conservation and Recovery Act (RCRA) program through the tracking of events and activities related to facilities that generate, transport, and treat, store, or dispose of hazardous waste. RCRAInfo allows RCRA program staff to track the notification, permit, compliance, and corrective action activities required under RCRA.

14
East
1/8-1/4
1268 ft.

HIGH TECH AUTO
4774 WOODMAN
SHERMAN OAKS, CA 91403

RCRA-SQG 1000238651
FINDS CAD981966617

Relative:
Lower

RCRAInfo:

Owner: LOUIE DIAZ & MARTY RUTHMAN
 (415) 555-1212
EPA ID: CAD981966617
Contact: ENVIRONMENTAL MANAGER
 (818) 986-9771

Actual:
645 ft.

Classification: Small Quantity Generator
TSDF Activities: Not reported
Violation Status: No violations found

FINDS:

Other Pertinent Environmental Activity Identified at Site

RCRAInfo is a national information system that supports the Resource Conservation and Recovery Act (RCRA) program through the tracking of events and activities related to facilities that generate, transport, and treat, store, or dispose of hazardous waste. RCRAInfo allows RCRA program staff to track the notification, permit, compliance, and corrective action activities required under RCRA.

MAP FINDINGS

Map ID
 Direction
 Distance
 Distance (ft.)
 Elevation

Site

Database(s) EDR ID Number
 EPA ID Number

15 **FASHION SQUARE CAR WASH**
ESE **4625 WOODMAN AVE**
1/4-1/2 **SHERMAN OAKS, CA 91423**
1486 ft.

HAZNET **S102059830**
LUST **N/A**
Cortese

Relative:
Lower

HAZNET:

Actual:
630 ft.

Gepaid: CAL000174184
 Contact: FASHION SQUARE ENTERPRISES
 Telephone: 0000000000
 Facility Addr2: Not reported
 Mailing Name: Not reported
 Mailing Address: 4625 WOODMAN AVE
 Mailing City,St,Zip: SHERMAN OAKS, CA 914233131
 Gen County: Los Angeles
 TSD EPA ID: CAD028409019
 TSD County: Los Angeles
 Waste Category: Other empty containers 30 gallons or more
 Disposal Method: Transfer Station
 Tons: .1250
 Facility County: Los Angeles

Gepaid: CAL000174184
 Contact: FASHION SQUARE ENTERPRISES
 Telephone: 0000000000
 Facility Addr2: Not reported
 Mailing Name: Not reported
 Mailing Address: 4625 WOODMAN AVE
 Mailing City,St,Zip: SHERMAN OAKS, CA 914233131
 Gen County: Los Angeles
 TSD EPA ID: CAD044429835
 TSD County: Los Angeles
 Waste Category: Other inorganic solid waste
 Disposal Method: Disposal, Other
 Tons: .7000
 Facility County: Los Angeles

Gepaid: CAC002246529
 Contact: SOCKET FAMILY TRUST
 Telephone: 8189812333
 Facility Addr2: Not reported
 Mailing Name: Not reported
 Mailing Address: 4625 WOODMAN AVE
 Mailing City,St,Zip: SHERMAN OAKS, CA 914230000
 Gen County: Los Angeles
 TSD EPA ID: CAD028409019
 TSD County: Los Angeles
 Waste Category: Tank bottom waste
 Disposal Method: Treatment, Tank
 Tons: 10.8420
 Facility County: Los Angeles

Gepaid: CAL000174184
 Contact: --
 Telephone: 8189812333
 Facility Addr2: Not reported
 Mailing Name: Not reported
 Mailing Address: 4625 WOODMAN AVE
 Mailing City,St,Zip: SHERMAN OAKS, CA 914233131
 Gen County: Los Angeles

Map ID
Direction
Distance
Distance (ft.)
Elevation Site

MAP FINDINGS

Database(s) EDR ID Number
EPA ID Number

FASHION SQUARE CAR WASH (Continued)

S102059830

TSD EPA ID: Not reported
TSD County: Los Angeles
Waste Category: Aqueous solution with less than 10% total organic residues
Disposal Method: Recycler
Tons: 2.71
Facility County: Not reported

Gepaid: CAL000174184
Contact: FASHION SQUARE ENTERPRISES
Telephone: 0000000000
Facility Addr2: Not reported
Mailing Name: Not reported
Mailing Address: 4625 WOODMAN AVE
Mailing City,St,Zip: SHERMAN OAKS, CA 914233131
Gen County: Los Angeles
TSD EPA ID: CAT080013352
TSD County: Los Angeles
Waste Category: Aqueous solution with less than 10% total organic residues
Disposal Method: Recycler
Tons: 1.6680
Facility County: Los Angeles

[Click this hyperlink](#) while viewing on your computer to access 6 additional CA_HAZNET: record(s) in the EDR Site Report.

LUST:

Region: STATE
Case Type: Other ground water affected
Cross Street: 101 FWY
Enf Type: Not reported
Funding: SEL
How Discovered: Not reported
How Stopped: Not reported
Leak Cause: UNK
Leak Source: UNK
Global Id: T0603702480
Stop Date: Not reported
Confirm Leak: Not reported
Workplan: 1998-03-10 00:00:00
Prelim Assess: 1991-02-13 00:00:00
Pollution Char: 1995-05-05 00:00:00
Remed Plan: 1998-04-15 00:00:00
Remed Action: 2006-01-17 00:00:00
Monitoring: Not reported
Close Date: Not reported
Discover Date: 1991-01-07 00:00:00
Enforcement Dt: Not reported
Release Date: 1991-02-13 00:00:00
Review Date: Not reported
Enter Date: 1991-02-19 00:00:00
MTBE Date: 1965-01-01 00:00:00
GW Qualifier: Not reported
Soil Qualifier: Not reported
Max MTBE GW ppb: 4,100,000
Max MTBE Soil ppb: 17,000
County: 19
Org Name: Not reported

Map ID
Direction
Distance
Distance (ft.)
Elevation Site

MAP FINDINGS

Database(s) EDR ID Number
EPA ID Number

FASHION SQUARE CAR WASH (Continued)

S102059830

Reg Board: Los Angeles Region
Status: Remedial action (cleanup) Underway
Chemical: Gasoline
Contact Person: Not reported
Responsible Party: DINESH RAO
RP Address: 4625 WOODMAN AVE.
Interim: Not reported
Oversight Prgm: LUST
MTBE Class: *
MTBE Conc: 2
MTBE Fuel: 1
MTBE Tested: MTBE Detected. Site tested for MTBE and MTBE detected
Staff: CEC
Staff Initials: HRQ
Lead Agency: Regional Board
Local Agency: 19050
Hydr Basin #: SAN FERNANDO VALLEY
Beneficial: Not reported
Priority: Not reported
Cleanup Fund Id: Not reported
Work Suspended: Not reported
Local Case #: Not reported
Case Number: 914230316
Qty Leaked: Not reported
Abate Method: Not reported
Operator: Not reported
Water System Name: Not reported
Well Name: Not reported
Distance To Lust: 0
Waste Discharge Global ID: Not reported
Waste Disch Assigned Name: Not reported
Summary: 6/19/00 WELL INSTALL. RPT; 7/1/00 2ND QTR GW MON RPT 2000; 10/11/00 3RD QTR GW
MON RPT 2000; 4/11/01 1ST QTR GW MON RPT 2001

LUST:

Region: 4
Staff: CEC
County: Los Angeles
Local Agency: 19050
Lead Agency: Regional Board
Case Type: Groundwater
Status: Remedial action (cleanup) Underway
Substance: Gasoline
Cross Street: 101 FWY
Global ID: T0603702480
Enforcement Type: LET
Date Leak Discovered: 1/7/1991
Date Leak Record Entered: 2/19/1991
How Leak Discovered: Not reported
How Leak Stopped: Not reported
Cause of Leak: UNK
Leak Source: UNK
Date Leak Stopped: Not reported
Date Confirmation Began: Not reported
Operator: Not reported
Water System: Not reported
Well Name: Not reported

Map ID
 Direction
 Distance
 Distance (ft.)
 Elevation Site

MAP FINDINGS

Database(s) EDR ID Number
 EPA ID Number

FASHION SQUARE CAR WASH (Continued)

S102059830

Approx. Dist To Production Well (ft): 14721.309795986669480587094339
 Abatement Method Used at the Site: Not reported
 Source of Cleanup Funding: Not reported
 Date Leak First Reported: 2/13/1991
 Preliminary Site Assessment Workplan Submitted: 3/10/1998
 Preliminary Site Assessment Began: 2/13/1991
 Pollution Characterization Began: 5/5/1995
 Remediation Plan Submitted: 4/15/1998
 Remedial Action Underway: 3/9/2000
 Post Remedial Action Monitoring Began: 2/13/1991
 Date the Case was Closed: Not reported
 Date Case Last Changed on Database: 7/15/2002
 Enforcement Action Date: Not reported
 Historical Max MTBE Date: 1/1/1965
 Hist Max MTBE Conc in Groundwater: 4100000
 Hist Max MTBE Conc in Soil: 17000
 Significant Interim Remedial Action Taken: Not reported
 GW Qualifier: Not reported
 Soil Qualifier: Not reported
 Organization: Not reported
 Regional Board: 04
 Owner Contact: Not reported
 Responsible Party: CHUCK SOCKETT/JEFF PAUL
 RP Address: 4625 WOODMAN AVE.
 Program: LUST
 Lat/Long: 34.1544072 / -1
 Local Agency Staff: PEJ
 Beneficial Use: Not reported
 Priority: Not reported
 Cleanup Fund Id: Not reported
 Suspended: Not reported
 Local Case No: Not reported
 Substance Quantity: Not reported
 Assigned Name: Not reported
 W Global ID: Not reported
 Summary: 6/19/00 WELL INSTALL. RPT; 7/1/00 2ND QTR GW MON RPT 2000; 10/11/00
 3RD QTR GW MON RPT 2000; 4/11/01 1ST QTR GW MON RPT 2001

Cortese:
 Region: CORTESE
 Facility Addr2: 4625 WOODMAN AVE

C16 TOSCO S.S. #3176
 ENE 13650 RIVERSIDE DR
 1/4-1/2 SHERMAN OAKS, CA 91423
 1551 ft.

LUST S103282041
 Cortese N/A

Site 1 of 2 in cluster C

Relative:
 Lower LUST:
 Region: STATE
 Case Type: Soil only
 Actual: Cross Street: WOODMAN AVE
 652 ft. Enf Type: Not reported
 Funding: Not reported
 How Discovered: OM
 How Stopped: Not reported
 Leak Cause: Not reported

Map ID
Direction
Distance
Distance (ft.)
Elevation Site

MAP FINDINGS

Database(s) EDR ID Number
EPA ID Number

TOSCO S.S. #3176 (Continued)

S103282041

Leak Source: Not reported
Global Id: T0603702486
Stop Date: Not reported
Confirm Leak: Not reported
Workplan: Not reported
Prelim Assess: Not reported
Pollution Char: Not reported
Remed Plan: Not reported
Remed Action: Not reported
Monitoring: Not reported
Close Date: 1999-07-15 00:00:00
Discover Date: 1997-09-16 00:00:00
Enforcement Dt: Not reported
Release Date: 1997-09-16 00:00:00
Review Date: 1999-07-15 00:00:00
Enter Date: 1998-03-10 00:00:00
MTBE Date: Not reported
GW Qualifier: Not reported
Soil Qualifier: Not reported
Max MTBE GW ppb: Not reported
Max MTBE Soil ppb: Not reported
County: 19
Org Name: Not reported
Reg Board: Los Angeles Region
Status: Case Closed
Chemical: Benzene
Contact Person: Not reported
Responsible Party: TOSCO MARKETING CO
RP Address: P.O. BOX 25376, SANTA ANA, CA 92799
Interim: Not reported
Oversight Prgm: LUST
MTBE Class: *
MTBE Conc: 0
MTBE Fuel: 0
MTBE Tested: Not Required to be Tested.
Staff: YR
Staff Initials: EL
Lead Agency: Local Agency
Local Agency: 19050
Hydr Basin #: SAN FERNANDO VALLEY
Beneficial: Not reported
Priority: Not reported
Cleanup Fund Id: Not reported
Work Suspended: Not reported
Local Case #: Not reported
Case Number: 914230370
Qty Leaked: Not reported
Abate Method: Not reported
Operator: Not reported
Water System Name: Not reported
Well Name: Not reported
Distance To Lust: 0
Waste Discharge Global ID: Not reported
Waste Disch Assigned Name: Not reported
Summary: Not reported

Map ID
Direction
Distance
Distance (ft.)
Elevation Site

MAP FINDINGS

Database(s) EDR ID Number
EPA ID Number

TOSCO S.S. #3176 (Continued)

S103282041

LUST:

Region: 4
Staff: UNK
County: Los Angeles
Local Agency: 19050
Lead Agency: Local Agency
Case Type: Soil
Status: Case Closed
Substance: Benzene
Cross Street: WOODMAN AVE
Global ID: T0603702486
Enforcement Type: Not reported
Date Leak Discovered: 9/16/1997
Date Leak Record Entered: 3/10/1998
How Leak Discovered: OM
How Leak Stopped: Not reported
Cause of Leak: Not reported
Leak Source: Not reported
Date Leak Stopped: Not reported
Date Confirmation Began: Not reported
Operator: Not reported
Water System: Not reported
Well Name: Not reported
Approx. Dist To Production Well (ft): 13932.030913639274210326536029
Abatement Method Used at the Site: Not reported
Source of Cleanup Funding: Not reported
Date Leak First Reported: 9/16/1997
Preliminary Site Assessment Workplan Submitted: Not reported
Preliminary Site Assessment Began: Not reported
Pollution Characterization Began: Not reported
Remediation Plan Submitted: Not reported
Remedial Action Underway: Not reported
Post Remedial Action Monitoring Began: Not reported
Date the Case was Closed: 7/15/1999
Date Case Last Changed on Database: 7/15/1999
Enforcement Action Date: Not reported
Historical Max MTBE Date: Not reported
Hist Max MTBE Conc in Groundwater: Not reported
Hist Max MTBE Conc in Soil: Not reported
Significant Interim Remedial Action Taken: Not reported
GW Qualifier: Not reported
Soil Qualifier: Not reported
Organization: Not reported
Regional Board: 04
Owner Contact: Not reported
Responsible Party: TOSCO MARKETING CO
RP Address: P.O. BOX 25376, SANTA ANA, CA 92799
Program: LUST
Lat/Long: 34.1574601 / -1
Local Agency Staff: PEJ
Beneficial Use: Not reported
Priority: Not reported
Cleanup Fund Id: Not reported
Suspended: Not reported
Local Case No: Not reported
Substance Quantity: Not reported
Assigned Name: Not reported

MAP FINDINGS

Map ID
 Direction
 Distance
 Distance (ft.)
 Elevation Site

Database(s) EDR ID Number
 EPA ID Number

TOSCO S.S. #3176 (Continued)

S103282041

W Global ID: Not reported
 Summary: Not reported

Cortese:
 Region: CORTESE
 Facility Addr2: 13650 RIVERSIDE DR

C17
 ENE
 1/4-1/2
 1551 ft.

76 STATION 3176
13650 RIVERSIDE DRIVE
SHERMAN OAKS, CA 91423

LUST S108418237
 N/A

Site 2 of 2 in cluster C

Relative:
 Lower

LUST:
 Region: STATE
 Case Type: Soil only
 Cross Street: WOODMAN AVENUE
 Enf Type: LOC
 Funding: SEL
 How Discovered: OM
 How Stopped: Other Means
 Leak Cause: UNK
 Leak Source: UNK
 Global Id: T0603797414
 Stop Date: Not reported
 Confirm Leak: Not reported
 Workplan: Not reported
 Prelim Assess: Not reported
 Pollution Char: 2007-06-07 00:00:00
 Remed Plan: Not reported
 Remed Action: Not reported
 Monitoring: Not reported
 Close Date: Not reported
 Discover Date: 2003-10-15 00:00:00
 Enforcement Dt: Not reported
 Release Date: 2005-05-19 00:00:00
 Review Date: Not reported
 Enter Date: Not reported
 MTBE Date: Not reported
 GW Qualifier: Not reported
 Soil Qualifier: Not reported
 Max MTBE GW ppb: Not reported
 Max MTBE Soil ppb: Not reported
 County: 19
 Org Name: Not reported
 Reg Board: Los Angeles Region
 Status: Pollution Characterization
 Chemical: Gasoline
 Contact Person: Not reported
 Responsible Party: SHARI LONDON
 RP Address: 911 S. PRIMROSE AVE., STE. K
 Interim: Not reported
 Oversight Prgm: LUST
 MTBE Class: *
 MTBE Conc: 0
 MTBE Fuel: 1
 MTBE Tested: Site NOT Tested for MTBE. Includes Unknown and Not Analyzed.

Actual:
 652 ft.

Map ID
 Direction
 Distance
 Distance (ft.)
 Elevation Site

MAP FINDINGS

Database(s) EDR ID Number
 EPA ID Number

76 STATION 3176 (Continued)

S108418237

Staff: CEC
 Staff Initials: EL
 Lead Agency: Regional Board
 Local Agency: 19050
 Hydr Basin #: Not reported
 Beneficial: Not reported
 Priority: Not reported
 Cleanup Fund Id: Not reported
 Work Suspended: Not reported
 Local Case #: 16813
 Case Number: 914230370A
 Qty Leaked: Not reported
 Abate Method: Not reported
 Operator: Not reported
 Water System Name: Not reported
 Well Name: Not reported
 Distance To Lust: 0
 Waste Discharge Global ID: Not reported
 Waste Disch Assigned Name: Not reported
 Summary: Not reported

18
West
1/4-1/2
1718 ft.

SUNKIST GROWERS INC
14130 RIVERSIDE DR
SHERMAN OAKS, CA 91423

HAZNET **1000271015**
LUST **N/A**
Cortese
EMI

Relative:
Lower

Actual:
655 ft.

HAZNET:
 Gepaid: CAD982328403
 Contact: SUNKIST GROWERS
 Telephone: 8183797353
 Facility Addr2: Not reported
 Mailing Name: Not reported
 Mailing Address: PO BOX 7888
 Mailing City,St,Zip: VAN NUYS, CA 914097888
 Gen County: Los Angeles
 TSD EPA ID: CAD003963592
 TSD County: Santa Clara
 Waste Category: Photochemicals/photoprocessing waste
 Disposal Method: Recycler
 Tons: .7589
 Facility County: Los Angeles

Gepaid: CAD982328403
 Contact: SUNKIST GROWERS
 Telephone: 8183797353
 Facility Addr2: Not reported
 Mailing Name: Not reported
 Mailing Address: PO BOX 7888
 Mailing City,St,Zip: VAN NUYS, CA 914097888
 Gen County: Los Angeles
 TSD EPA ID: CAD099452708
 TSD County: Los Angeles
 Waste Category: Waste oil and mixed oil
 Disposal Method: Recycler
 Tons: 2.0640
 Facility County: Los Angeles

Gepaid: CAD982328403

Map ID
Direction
Distance
Distance (ft.)
Elevation Site

MAP FINDINGS

Database(s) EDR ID Number
EPA ID Number

SUNKIST GROWERS INC (Continued)

1000271015

Contact: SUNKIST GROWERS
Telephone: 8183797353
Facility Addr2: Not reported
Mailing Name: Not reported
Mailing Address: PO BOX 7888
Mailing City,St,Zip: VAN NUYS, CA 914097888
Gen County: Los Angeles
TSD EPA ID: CAD099452708
TSD County: Los Angeles
Waste Category: Unspecified aqueous solution
Disposal Method: Recycler
Tons: 3.4402
Facility County: Los Angeles

Gepaid: CAD982328403
Contact: SUNKIST GROWERS
Telephone: 8183797353
Facility Addr2: Not reported
Mailing Name: Not reported
Mailing Address: PO BOX 7888
Mailing City,St,Zip: VAN NUYS, CA 914097888
Gen County: Los Angeles
TSD EPA ID: CAT080013352
TSD County: Los Angeles
Waste Category: Aqueous solution with 10% or more total organic residues
Disposal Method: Recycler
Tons: .4587
Facility County: Los Angeles

Gepaid: CAD982328403
Contact: SUNKIST GROWERS
Telephone: 8183797353
Facility Addr2: Not reported
Mailing Name: Not reported
Mailing Address: PO BOX 7888
Mailing City,St,Zip: VAN NUYS, CA 914097888
Gen County: Los Angeles
TSD EPA ID: CAD009007626
TSD County: Los Angeles
Waste Category: Asbestos-containing waste
Disposal Method: Not reported
Tons: .0000
Facility County: Los Angeles

[Click this hyperlink](#) while viewing on your computer to access 55 additional CA_HAZNET: record(s) in the EDR Site Report.

LUST:

Region: STATE
Case Type: Other ground water affected
Cross Street: VAN NUYS
Enf Type: Not reported
Funding: Not reported
How Discovered: Subsurface Monitoring
How Stopped: Not reported
Leak Cause: UNK
Leak Source: Piping

Map ID
Direction
Distance
Distance (ft.)
Elevation Site

MAP FINDINGS

Database(s) EDR ID Number
EPA ID Number

SUNKIST GROWERS INC (Continued)

1000271015

Global Id: T0603702482
Stop Date: 1995-12-26 00:00:00
Confirm Leak: Not reported
Workplan: Not reported
Prelim Assess: Not reported
Pollution Char: Not reported
Remed Plan: Not reported
Remed Action: Not reported
Monitoring: Not reported
Close Date: 1996-11-07 00:00:00
Discover Date: 1996-01-03 00:00:00
Enforcement Dt: Not reported
Release Date: 1996-01-04 00:00:00
Review Date: 1996-10-08 00:00:00
Enter Date: 1996-02-16 00:00:00
MTBE Date: 1965-01-01 00:00:00
GW Qualifier: Not reported
Soil Qualifier: Not reported
Max MTBE GW ppb: 100
Max MTBE Soil ppb: Not reported
County: 19
Org Name: Not reported
Reg Board: Los Angeles Region
Status: Case Closed
Chemical: Gasoline
Contact Person: Not reported
Responsible Party: SUNKIST GROWERS INC
RP Address: 14130 RIVERSIDE DR, SHERMAN OAKS, 91423
Interim: Not reported
Oversight Prgm: LUST
MTBE Class: Not reported
MTBE Conc: 1
MTBE Fuel: 1
MTBE Tested: MTBE Detected. Site tested for MTBE and MTBE detected
Staff: YR
Staff Initials: HRQ
Lead Agency: Regional Board
Local Agency: 19050
Hydr Basin #: SAN FERNANDO VALLEY
Beneficial: Not reported
Priority: Not reported
Cleanup Fund Id: Not reported
Work Suspended: Not reported
Local Case #: Not reported
Case Number: 914230334
Qty Leaked: Not reported
Abate Method: Excavate and Dispose - remove contaminated soil and dispose in approved site
Operator: OLD CASE #011603
Water System Name: Not reported
Well Name: Not reported
Distance To Lust: 0
Waste Discharge Global ID: Not reported
Waste Disch Assigned Name: Not reported
Summary: O-RING WAS NOT PLACED IN SUB-UNIT CHECK VALVE PROPERLY. 10/08/96 3RD QUARTERLY GW MONITORING REPORT

Map ID
 Direction
 Distance
 Distance (ft.)
 Elevation Site

MAP FINDINGS

Database(s) EDR ID Number
 EPA ID Number

SUNKIST GROWERS INC (Continued)

1000271015

LUST:

Region: 4
 Staff: UNK
 County: Los Angeles
 Local Agency: 19050
 Lead Agency: Regional Board
 Case Type: Groundwater
 Status: Case Closed
 Substance: Gasoline
 Cross Street: VAN NUYS
 Global ID: T0603702482
 Enforcement Type: Not reported
 Date Leak Discovered: 1/3/1996
 Date Leak Record Entered: 2/16/1996
 How Leak Discovered: Subsurface Monitoring
 How Leak Stopped: Not reported
 Cause of Leak: UNK
 Leak Source: Piping
 Date Leak Stopped: 12/26/1995
 Date Confirmation Began: Not reported
 Operator: OLD CASE #011603
 Water System: Not reported
 Well Name: Not reported
 Approx. Dist To Production Well (ft): 14499.892736142759254080938682
 Abatement Method Used at the Site: Excavate and Dispose
 Source of Cleanup Funding: Excavate and Dispose
 Date Leak First Reported: 1/4/1996
 Preliminary Site Assessment Workplan Submitted: Not reported
 Preliminary Site Assessment Began: Not reported
 Pollution Characterization Began: Not reported
 Remediation Plan Submitted: Not reported
 Remedial Action Underway: Not reported
 Post Remedial Action Monitoring Began: Not reported
 Date the Case was Closed: 11/7/1996
 Date Case Last Changed on Database: 10/8/1996
 Enforcement Action Date: Not reported
 Historical Max MTBE Date: 1/1/1965
 Hist Max MTBE Conc in Groundwater: 100
 Hist Max MTBE Conc in Soil: Not reported
 Significant Interim Remedial Action Taken: Not reported
 GW Qualifier: Not reported
 Soil Qualifier: Not reported
 Organization: Not reported
 Regional Board: 04
 Owner Contact: Not reported
 Responsible Party: SUNKIST GROWERS INC
 RP Address: 14130 RIVERSIDE DR, SHERMAN OAKS, 91423
 Program: LUST
 Lat/Long: 34.1574791 / -1
 Local Agency Staff: PEJ
 Beneficial Use: Not reported
 Priority: Not reported
 Cleanup Fund Id: Not reported
 Suspended: Not reported
 Local Case No: Not reported
 Substance Quantity: Not reported
 Assigned Name: Not reported

Map ID
 Direction
 Distance
 Distance (ft.)
 Elevation Site

MAP FINDINGS

Database(s) EDR ID Number
 EPA ID Number

SUNKIST GROWERS INC (Continued)

1000271015

W Global ID: Not reported
 Summary: O-RING WAS NOT PLACED IN SUB-UNIT CHECK VALVE PROPERLY. 10/08/96
 3RD QUARTERLY GW MONITORING REPORT

Cortese:
 Region: CORTESE
 Facility Addr2: 14130 RIVERSIDE DR

EMI:
 Year: 1990
 Carbon Monoxide Emissions Tons/Yr: 19
 Air Basin: SC
 Facility ID: 28081
 Air District Name: SC
 SIC Code: 2033
 Air District Name: SOUTH COAST AQMD
 Community Health Air Pollution Info System: Not reported
 Consolidated Emission Reporting Rule: Not reported
 Total Organic Hydrocarbon Gases Tons/Yr: 0
 Reactive Organic Gases Tons/Yr: 0
 Carbon Monoxide Emissions Tons/Yr: 0
 NOX - Oxides of Nitrogen Tons/Yr: 0
 SOX - Oxides of Sulphur Tons/Yr: 0
 Particulate Matter Tons/Yr: 0
 Part. Matter 10 Micrometers & Smllr Tons/Yr: 0

19 SHELL #204-7199-0307
 SSE 4404 WOODMAN AVE
 1/2-1 SHERMAN OAKS, CA 91423
 2640 ft.

LUST S102437059
 Cortese N/A

Relative: Lower
 Actual: 637 ft.

LUST:
 Region: STATE
 Case Type: Other ground water affected
 Cross Street: MOORPARK ST
 Enf Type: Not reported
 Funding: LET
 How Discovered: Tank Closure
 How Stopped: Not reported
 Leak Cause: UNK
 Leak Source: Piping
 Global Id: T0603702474
 Stop Date: 1988-06-20 00:00:00
 Confirm Leak: 1988-06-20 00:00:00
 Workplan: 2002-01-23 00:00:00
 Prelim Assess: 2002-01-23 00:00:00
 Pollution Char: 2002-06-12 00:00:00
 Remed Plan: Not reported
 Remed Action: 2002-06-13 00:00:00
 Monitoring: Not reported
 Close Date: 1998-07-16 00:00:00
 Discover Date: 2001-05-10 00:00:00
 Enforcement Dt: Not reported
 Release Date: 2001-11-19 00:00:00
 Review Date: 2001-12-12 00:00:00
 Enter Date: 1986-12-31 00:00:00
 MTBE Date: 1998-09-11 00:00:00

Map ID
Direction
Distance
Distance (ft.)
Elevation Site

MAP FINDINGS

Database(s) EDR ID Number
EPA ID Number

SHELL #204-7199-0307 (Continued)

S102437059

GW Qualifier: =
Soil Qualifier: Not reported
Max MTBE GW ppb: 28,600
Max MTBE Soil ppb: Not reported
County: 19
Org Name: Not reported
Reg Board: Los Angeles Region
Status: Remedial action (cleanup) Underway
Chemical: Gasoline
Contact Person: Not reported
Responsible Party: SHELL OIL PRODUCTS CO
RP Address: P.O. BOX 7869
Interim: Yes
Oversight Prgm: LUST
MTBE Class: *
MTBE Conc: 1
MTBE Fuel: 1
MTBE Tested: MTBE Detected. Site tested for MTBE and MTBE detected
Staff: CEC
Staff Initials: HRQ
Lead Agency: Regional Board
Local Agency: 19050
Hydr Basin #: SAN FERNANDO VALLEY
Beneficial: Not reported
Priority: Not reported
Cleanup Fund Id: Not reported
Work Suspended: Not reported
Local Case #: Not reported
Case Number: 914230170A
Qty Leaked: Not reported
Abate Method: Remove Free Product - remove floating product from water table
Operator: MR. ED PADEN
Water System Name: Not reported
Well Name: Not reported
Distance To Lust: 0
Waste Discharge Global ID: Not reported
Waste Disch Assigned Name: Not reported
Summary: 03/15/98 - TRANSM, OF QTR RPT (4TH QTR 97) 04/30/98 - TRANSM.
OF QTR RPT (1ST QTR 98) 07/14/98 - EXTENSION REQUEST FOR QTRLY
RPT

LUST:

Region: 4
Staff: CEC
County: Los Angeles
Local Agency: 19050
Lead Agency: Regional Board
Case Type: Groundwater
Status: Pollution Characterization
Substance: Gasoline
Cross Street: MOORPARK ST
Global ID: T0603702474
Enforcement Type: LET
Date Leak Discovered: 5/10/2001
Date Leak Record Entered: 12/31/1986
How Leak Discovered: Tank Closure
How Leak Stopped: Not reported

Map ID
Direction
Distance
Distance (ft.)
Elevation Site

MAP FINDINGS

Database(s) EDR ID Number
EPA ID Number

SHELL #204-7199-0307 (Continued)

S102437059

Cause of Leak: UNK
Leak Source: Piping
Date Leak Stopped: 6/20/1988
Date Confirmation Began: 6/20/1988
Operator: MR. ED PADEN
Water System: Not reported
Well Name: Not reported
Approx. Dist To Production Well (ft): 16129.317889535663379150858187
Abatement Method Used at the Site: Remove Free Product
Source of Cleanup Funding: Remove Free Product
Date Leak First Reported: 11/19/2001
Preliminary Site Assessment Workplan Submitted: 1/23/2002
Preliminary Site Assessment Began: 1/23/2002
Pollution Characterization Began: 8/8/2002
Remediation Plan Submitted: Not reported
Remedial Action Underway: 6/13/2002
Post Remedial Action Monitoring Began: 11/19/2001
Date the Case was Closed: 7/16/1998
Date Case Last Changed on Database: 8/8/2002
Enforcement Action Date: Not reported
Historical Max MTBE Date: 5/1/2003
Hist Max MTBE Conc in Groundwater: 51000
Hist Max MTBE Conc in Soil: 24000
Significant Interim Remedial Action Taken: Yes
GW Qualifier: =
Soil Qualifier: =
Organization: Not reported
Regional Board: 04
Owner Contact: Not reported
Responsible Party: SHELL OIL PRODUCTS CO
RP Address: P.O. BOX 7869
Program: LUST
Lat/Long: 34.1504484 / -1
Local Agency Staff: PEJ
Beneficial Use: Not reported
Priority: Not reported
Cleanup Fund Id: Not reported
Suspended: Not reported
Local Case No: Not reported
Substance Quantity: Not reported
Assigned Name: Not reported
W Global ID: Not reported
Summary: 03/15/98 - TRANSM, OF QTR RPT (4TH QTR 97) 04/30/98 -
TRANSM. OF QTR RPT (1ST QTR 98) 07/14/98 - EXTENSION
REQUEST FOR QTRLY RPT

Cortese:
Region: CORTESE
Facility Addr2: 4404 WOODMAN AVE

Map ID
 Direction
 Distance
 Distance (ft.)
 Elevation Site

MAP FINDINGS

Database(s) EDR ID Number
 EPA ID Number

20 TOSCO - 76 STATION #2421
WSW 14478 VENTURA BLVD
 1/2-1 SHERMAN OAKS, CA 91423
4388 ft.

Notify 65 1000166679
HAZNET N/A
 LUST
 Cortese
CA FID UST
HIST UST
SWEEPS UST

Relative:
Higher

Actual:
662 ft.

Notify 65:
 Date Reported: Not reported
 Staff Initials: Not reported
 Board File Number: Not reported
 Facility Type: Not reported
 Discharge Date: Not reported
 Incident Description: 91423-2607

HAZNET:
 Gepaid: CAD981645377
 Contact: UNION OIL COMPANY OF CALIFORNI
 Telephone: 7144286560
 Facility Addr2: Not reported
 Mailing Name: Not reported
 Mailing Address: PO BOX 25376
 Mailing City,St,Zip: SANTA ANA, CA 927995376
 Gen County: Los Angeles
 TSD EPA ID: CAD099452708
 TSD County: Los Angeles
 Waste Category: Waste oil and mixed oil
 Disposal Method: Recycler
 Tons: 3.0232
 Facility County: Los Angeles

Gepaid: CAD981645377
 Contact: UNION OIL COMPANY OF CALIFORNI
 Telephone: 7144286560
 Facility Addr2: Not reported
 Mailing Name: Not reported
 Mailing Address: PO BOX 25376
 Mailing City,St,Zip: SANTA ANA, CA 927995376
 Gen County: Los Angeles
 TSD EPA ID: CAD099452708
 TSD County: Los Angeles
 Waste Category: Oil/water separation sludge
 Disposal Method: Recycler
 Tons: .5004
 Facility County: Los Angeles

Gepaid: CAD981645377
 Contact: UNION OIL COMPANY OF CALIFORNI
 Telephone: 7144286560
 Facility Addr2: Not reported
 Mailing Name: Not reported
 Mailing Address: PO BOX 25376
 Mailing City,St,Zip: SANTA ANA, CA 927995376
 Gen County: Los Angeles
 TSD EPA ID: CAT080011059
 TSD County: Los Angeles
 Waste Category: Aqueous solution with 10% or more total organic residues
 Disposal Method: Not reported

Map ID
Direction
Distance
Distance (ft.)
Elevation Site

MAP FINDINGS

Database(s) EDR ID Number
EPA ID Number

TOSCO - 76 STATION #2421 (Continued)

1000166679

Tons: .4378
Facility County: Los Angeles

Gepaid: CAD981645377
Contact: UNION OIL COMPANY OF CALIFORNI
Telephone: 7144286560
Facility Addr2: Not reported
Mailing Name: Not reported
Mailing Address: PO BOX 25376
Mailing City,St,Zip: SANTA ANA, CA 927995376
Gen County: Los Angeles
TSD EPA ID: CAT080013352
TSD County: Los Angeles
Waste Category: Unspecified aqueous solution
Disposal Method: Recycler
Tons: .3127
Facility County: Los Angeles

Gepaid: CAD981645377
Contact: UNION OIL COMPANY OF CALIFORNI
Telephone: 7144286560
Facility Addr2: Not reported
Mailing Name: Not reported
Mailing Address: PO BOX 25376
Mailing City,St,Zip: SANTA ANA, CA 927995376
Gen County: Los Angeles
TSD EPA ID: CAD028409109
TSD County: 0
Waste Category: Aqueous solution with less than 10% total organic residues
Disposal Method: Treatment, Tank
Tons: 1.0008
Facility County: Los Angeles

[Click this hyperlink](#) while viewing on your computer to access
7 additional CA_HAZNET: record(s) in the EDR Site Report.

LUST:

Region: STATE
Case Type: Other ground water affected
Cross Street: VAN NUYS BLVD
Enf Type: Not reported
Funding: DLSEL
How Discovered: OM
How Stopped: Not reported
Leak Cause: Other Cause
Leak Source: Piping
Global Id: T0603702483
Stop Date: 1988-04-12 00:00:00
Confirm Leak: Not reported
Workplan: 1999-03-01 00:00:00
Prelim Assess: Not reported
Pollution Char: 2007-01-09 00:00:00
Remed Plan: Not reported
Remed Action: Not reported
Monitoring: Not reported
Close Date: Not reported
Discover Date: 1988-04-12 00:00:00

Map ID
Direction
Distance
Distance (ft.)
Elevation Site

MAP FINDINGS

Database(s) EDR ID Number
EPA ID Number

TOSCO - 76 STATION #2421 (Continued)

1000166679

Enforcement Dt: Not reported
Release Date: 1988-04-14 00:00:00
Review Date: 2002-07-15 00:00:00
Enter Date: 1988-04-21 00:00:00
MTBE Date: 2000-04-06 00:00:00
GW Qualifier: Not reported
Soil Qualifier: Not reported
Max MTBE GW ppb: 50,000
Max MTBE Soil ppb: Not reported
County: 19
Org Name: Not reported
Reg Board: Los Angeles Region
Status: Pollution Characterization
Chemical: Gasoline
Contact Person: Not reported
Responsible Party: SHARI LONDON
RP Address: 3611 HARBOR BLVD., SUITE #200
Interim: Not reported
Oversight Prgm: LUST
MTBE Class: *
MTBE Conc: 1
MTBE Fuel: 1
MTBE Tested: MTBE Detected. Site tested for MTBE and MTBE detected
Staff: AT
Staff Initials: HRQ
Lead Agency: Regional Board
Local Agency: 19050
Hydr Basin #: SAN FERNANDO VALLEY
Beneficial: Not reported
Priority: Not reported
Cleanup Fund Id: Not reported
Work Suspended: Not reported
Local Case #: Not reported
Case Number: 914230343
Qty Leaked: Not reported
Abate Method: Not reported
Operator: NAMSON, JOSEPH N.
Water System Name: Not reported
Well Name: Not reported
Distance To Lust: 0
Waste Discharge Global ID: Not reported
Waste Disch Assigned Name: Not reported
Summary: ABANDONED PIPE CONNECTED TO OLD PUMP ISLAND WAS NOT CAPPED. CONTRACTOR DISCOVERED LEAKING UG PIPE.; 7/14/00 2ND QTR GW MON RPT; 10/30/00 SUPPLE. SITE ASSESSM. RPT AND REMED. TESTING PROPOSAL; 12/31/00 4TH QTR GW MON RPT 2000

LUST:

Region: 4
Staff: AT
County: Los Angeles
Local Agency: 19050
Lead Agency: Regional Board
Case Type: Groundwater
Status: Pollution Characterization
Substance: Gasoline
Cross Street: VAN NUYS BLVD
Global ID: T0603702483

Map ID
 Direction
 Distance
 Distance (ft.)
 Elevation Site

MAP FINDINGS

Database(s) EDR ID Number
 EPA ID Number

TOSCO - 76 STATION #2421 (Continued)

1000166679

Enforcement Type: DLSEL
 Date Leak Discovered: 4/12/1988
 Date Leak Record Entered: 4/21/1988
 How Leak Discovered: OM
 How Leak Stopped: Not reported
 Cause of Leak: Other Cause
 Leak Source: Piping
 Date Leak Stopped: 4/12/1988
 Date Confirmation Began: Not reported
 Operator: NAMSON, JOSEPH N.
 Water System: Not reported
 Well Name: Not reported
 Approx. Dist To Production Well (ft): 17639.953186757741589545141318
 Abatement Method Used at the Site: Not reported
 Source of Cleanup Funding: Not reported
 Date Leak First Reported: 4/14/1988
 Preliminary Site Assessment Workplan Submitted: 3/1/1999
 Preliminary Site Assessment Began: Not reported
 Pollution Characterization Began: 7/25/2000
 Remediation Plan Submitted: Not reported
 Remedial Action Underway: Not reported
 Post Remedial Action Monitoring Began: Not reported
 Date the Case was Closed: Not reported
 Date Case Last Changed on Database: 7/15/2002
 Enforcement Action Date: Not reported
 Historical Max MTBE Date: 4/6/2000
 Hist Max MTBE Conc in Groundwater: 50000
 Hist Max MTBE Conc in Soil: Not reported
 Significant Interim Remedial Action Taken: Not reported
 GW Qualifier: Not reported
 Soil Qualifier: Not reported
 Organization: Not reported
 Regional Board: 04
 Owner Contact: Not reported
 Responsible Party: SHARI LONDON
 RP Address: 3611 HARBOR BLVD., SUITE #200
 Program: LUST
 Lat/Long: 34.1506913 / -1
 Local Agency Staff: PEJ
 Beneficial Use: Not reported
 Priority: Not reported
 Cleanup Fund Id: Not reported
 Suspended: Not reported
 Local Case No: Not reported
 Substance Quantity: Not reported
 Assigned Name: Not reported
 W Global ID: Not reported
 Summary: ABANDONED PIPE CONNECTED TO OLD PUMP ISLAND WAS NOT CAPPED. CONTRACTOR DISCOVERED LEAKING UG PIPE.; 7/14/00 2ND QTR GW MON RPT; 10/30/00 SUPPLE. SITE ASESSM. RPT AND REMED. TESTING PROPOSAL; 12/31/00 4TH QTR GW MON RPT 2000

Cortese:
 Region: CORTESE
 Facility Addr2: 14478 VENTURA BLVD

Map ID
Direction
Distance
Distance (ft.)
Elevation Site

MAP FINDINGS

Database(s) EDR ID Number
EPA ID Number

TOSCO - 76 STATION #2421 (Continued)

1000166679

CA FID UST:

Facility ID: 19001622
Regulated By: UTKA
Regulated ID: 00029443
Cortese Code: Not reported
SIC Code: Not reported
Facility Phone: 8187842275
Mail To: Not reported
Mailing Address: 3701 WILSHIRE BLVD
Mailing Address 2: Not reported
Mailing City,St,Zip: SHERMAN OAKS 914030000
Contact: Not reported
Contact Phone: Not reported
DUNs Number: Not reported
NPDES Number: Not reported
EPA ID: Not reported
Comments: Not reported
Status: Active

HIST UST:

Region: STATE
Facility ID: 00000029443
Tank Num: 001
Container Num: 2421-1
Year Installed: 1967
Tank Capacity: 00009950
Facility Type: Gas Station
Other Type: Not reported
Total Tanks: 0003
Tank Used for: PRODUCT
Type of Fuel: UNLEADED
Tank Construction: Not reported
Leak Detection: Stock Inventor, Pressure Test
Contact Name: JOSEPH N NAMSON
Telephone: 8187842275
Owner Name: UNION OIL COMPANY OF CALIFORNIA
Owner Address: 3701 WILSHIRE BOULEVARD-SUITE
Owner City,St,Zip: LOS ANGELES, CA 90010

Region: STATE
Facility ID: 00000029443
Tank Num: 002
Container Num: 2421-2
Year Installed: 1967
Tank Capacity: 00009950
Facility Type: Gas Station
Other Type: Not reported
Total Tanks: 0003
Tank Used for: PRODUCT
Type of Fuel: PREMIUM
Tank Construction: Not reported
Leak Detection: Stock Inventor, Pressure Test
Contact Name: JOSEPH N NAMSON
Telephone: 8187842275
Owner Name: UNION OIL COMPANY OF CALIFORNIA
Owner Address: 3701 WILSHIRE BOULEVARD-SUITE

Map ID
Direction
Distance
Distance (ft.)
Elevation Site

MAP FINDINGS

Database(s) EDR ID Number
EPA ID Number

TOSCO - 76 STATION #2421 (Continued)

1000166679

Owner City,St,Zip: LOS ANGELES, CA 90010

Region: STATE
Facility ID: 00000029443
Tank Num: 003
Container Num: 2421-4
Year Installed: 1967
Tank Capacity: 00000550
Facility Type: Gas Station
Other Type: Not reported
Total Tanks: 0003
Tank Used for: PRODUCT
Type of Fuel: WASTE OIL
Tank Construction: Not reported
Leak Detection: Stock Inventor, Pressure Test
Contact Name: JOSEPH N NAMSON
Telephone: 8187842275
Owner Name: UNION OIL COMPANY OF CALIFORNIA
Owner Address: 3701 WILSHIRE BOULEVARD-SUITE
Owner City,St,Zip: LOS ANGELES, CA 90010

SWEEPS UST:

Status: A
Comp Number: 1787
Number: 9
Board Of Equalization: 44-000051
Ref Date: 09-30-92
Act Date: 10-07-93
Created Date: 02-29-88
Tank Status: A
Owner Tank Id: 000001787
Swrcb Tank Id: 19-050-001787-000004
Actv Date: 09-30-92
Capacity: 12000
Tank Use: M. V. FUEL
Stg: P
Content: REG UNLEADED
Number Of Tanks: 3

Status: A
Comp Number: 1787
Number: 9
Board Of Equalization: 44-000051
Ref Date: 09-30-92
Act Date: 10-07-93
Created Date: 02-29-88
Tank Status: A
Owner Tank Id: 000001787
Swrcb Tank Id: 19-050-001787-000005
Actv Date: 09-30-92
Capacity: 12000
Tank Use: M. V. FUEL
Stg: P
Content: REG UNLEADED
Number Of Tanks: Not reported

Status: A

Map ID
 Direction
 Distance
 Distance (ft.)
 Elevation Site

MAP FINDINGS

Database(s) EDR ID Number
 EPA ID Number

TOSCO - 76 STATION #2421 (Continued)

1000166679

Comp Number: 1787
 Number: 9
 Board Of Equalization: 44-000051
 Ref Date: 09-30-92
 Act Date: 10-07-93
 Created Date: 02-29-88
 Tank Status: A
 Owner Tank Id: 000001787
 Swrcb Tank Id: 19-050-001787-000006
 Actv Date: 09-30-92
 Capacity: 550
 Tank Use: OIL
 Stg: W
 Content: WASTE OIL
 Number Of Tanks: Not reported

21
 ESE
 1/2-1
 4486 ft.

JOY'S DRY CLEANERS
 13313 MOORPARK STREET
 SHERMAN OAKS, CA 91423

ENVIROSTOR S106665626
 N/A

Relative:
 Lower

Actual:
 631 ft.

ENVIROSTOR:
 Site Type: Evaluation
 Site Type Detailed: Evaluation
 Acres: Not reported
 NPL: NO
 Regulatory Agencies: NONE SPECIFIED
 Lead Agency: NONE SPECIFIED
 Program Manager: Not reported
 Supervisor: Referred - Not Assigned
 Division Branch: So Cal - Cypress
 Facility ID: 19720026
 Site Code: Not reported
 Assembly: 42
 Senate: 23
 Special Program: Not reported
 Status: Refer: 1248 Local Agency
 Status Date: 2004-04-16 00:00:00
 Restricted Use: NO
 Funding: Not Applicable
 Latitude: 0
 Longitude: 0
 Alias Name: 19720026
 Alias Type: Envirostor ID Number
 APN: NONE SPECIFIED
 APN Description: Not reported
 Comments: Not reported
 Completed Area Name: Not reported
 Completed Sub Area Name: Not reported
 Completed Document Type: Not reported
 Completed Date: Not reported
 Confirmed: NONE SPECIFIED
 Confirmed Description: Not reported
 Future Area Name: Not reported
 Future Sub Area Name: Not reported
 Future Document Type: Not reported
 Future Due Date: Not reported
 Media Affected: NONE SPECIFIED

Map ID
Direction
Distance
Distance (ft.)
Elevation Site

MAP FINDINGS

Database(s) EDR ID Number
EPA ID Number

JOY'S DRY CLEANERS (Continued)

S106665626

Media Affected Desc: Not reported
Management Required: NONE SPECIFIED
Management Required Desc: Not reported
Potential: NONE SPECIFIED
Potential Description: Not reported
Schedule Area Name: Not reported
Schedule Sub Area Name: Not reported
Schedule Document Type: Not reported
Schedule Due Date: Not reported
Schedule Revised Date: Not reported
PastUse: NONE SPECIFIED

ORPHAN SUMMARY

| City | EDR ID | Site Name | Site Address | Zip | Database(s) |
|--------------------|------------|---------------------|--------------|-----|----------------------|
| LOS ANGELES COUNTY | S105642458 | 1X MCKESSON DRUG CO | 2 | | HAZNET, LUST, CHMIRS |

EDR ZIP Code Scan Results

| ZIP | EDR-ID | Facility ID | Name | Address | Map/Dir/Dist | City | State | Databases |
|-------|------------|--------------|-----------------------------------|------------------------------------|--------------|-----------------|-------|---------------------------|
| 91401 | S106483356 | | COUNTY OF LOS ANGELES - TRANSPORT | | .. | VAN NUYS | CA | SLIC REG 2 |
| 91401 | S106368525 | | COUNTY OF LOS ANGELES - TRANSPORT | | .. | VAN NUYS | CA | SLIC REG 2 |
| 91401 | 1009636721 | | | | .. | LOS ANGELES | CA | |
| 91401 | 1009638707 | | | | .. | LOS ANGELES | CA | |
| 91401 | 91220548 | | | | .. | VAN NUYS | CA | ERNS |
| 91401 | S100179418 | 110030471567 | #5201 - 15711 VICTORY BLVD | #5201 - 15711 VICTORY BLVD | .. | VAN NUYS | CA | ERNS |
| 91401 | S105637421 | | SAWYER PETROLEUM | 24TH / PACIFIC | .. | CAYUCOS | CA | NOTIFY 65 |
| 91401 | S104567107 | | | 1405 200 FT. NORTH OF VICTORY BLVD | .. | LOS ANGELES | CA | CHMIRS |
| 91401 | S100327090 | | ROGER LOVEGREN | 6034 / 6036 HAZELTON | .. | VAN NUYS | CA | HAZNET |
| 91401 | 1008940606 | | TX LA CO TRANSPORTATION COMMISSIO | ACROSS THE ST FROM 14154 AETNA | .. | VAN NUYS | CA | HAZNET |
| 91401 | 1008879800 | 110023115920 | SHELL SERVICE STATION 170563 | 14117 AETHNA ST | .. | VAN NUYS | CA | FINDS |
| 91401 | S108750005 | CAR000166454 | SHELL SERVICE STATION 170563 | 14117 AETHNA ST | .. | VAN NUYS | CA | RCRAInfo-SQG |
| 91401 | S102432365 | 914010770 | L.T. SAWYER INC | 14117 AETHNA ST UNIT S | .. | VAN NUYS | CA | HAZNET |
| 91401 | S101585219 | 19021126 | L.T. "LEE" SAWYER INC | 14117 AETHNA ST | .. | VAN NUYS | CA | WIP, CORTESE, LUST |
| 91401 | S106843018 | FA0001896 | L.T. SAWYER/SPRR | 14117 AETHNA ST | .. | VAN NUYS | CA | CA FID UST, SWEEPS UST |
| 91401 | S108742160 | | AMBER RESOURCES LLC DBA SAWYER F | 14117 AETHNA ST | .. | VAN NUYS | CA | LA Co. Site Mitigation |
| 91401 | U001568248 | 00000019078 | BULK PLANT | 14117 AETHNA ST | .. | VAN NUYS | CA | HAZNET |
| 91401 | 1000100235 | 110013830738 | L.T. "LEE" SAWYER, INC | 14117 AETHNA ST | .. | VAN NUYS | CA | EMI, CHMIRS, HIST UST |
| 91401 | U001568082 | 00000050746 | KSO | 14152 AETNA ST | .. | VAN NUYS | CA | RCRAInfo-SQG, FINDS, |
| 91401 | S101566633 | 19054272 | UNK | 14152 AETNA ST | .. | VAN NUYS | CA | HIST UST |
| 91401 | 1000190363 | 110002785950 | LANDM STRIPPING | 14232 AETNA ST | .. | VAN NUYS | CA | CA FID UST, SWEEPS UST |
| 91401 | S103630407 | | L & M STRIPPING | 14232 AETNA ST | .. | VAN NUYS | CA | RCRAInfo-SQG, FINDS |
| 91401 | S101584470 | 19011721 | MC KAY LUMBER | 14257 AETNA | .. | VAN NUYS | CA | HAZNET |
| 91401 | U001560159 | 00000003540 | CAL-WAL GYPSUM SUPPLY | 14257 AETNA ST | .. | VAN NUYS | CA | HIST UST, SWEEPS UST |
| 91401 | S101584508 | 19012122 | AETNA LUMBER CO INC | 14301 AETNA ST | .. | VAN NUYS | CA | HIST UST, SWEEPS UST |
| 91401 | S102021662 | | AETNA LUMBER/SPRR | 14301 AETNA ST | .. | VAN NUYS | CA | LA Co. Site Mitigation |
| 91401 | U001568068 | 00000020523 | AETNA LUMBER CO. INC. | 14301 AETNA ST | .. | VAN NUYS | CA | HIST UST |
| 91401 | 94367643 | | 14320 AETNA ST | 14320 AETNA ST | .. | VAN NUYS | CA | ERNS |
| 91401 | S105725705 | | MID VALLEY AUTO WORKS | 14421 AETNA ST | .. | VAN NUYS | CA | CA FID UST, SWEEPS UST |
| 91401 | S101564517 | 19012238 | YIL TOWING INC | 14425 AETNA ST | .. | VAN NUYS | CA | HAZNET |
| 91401 | S104573537 | | KAPE PROPERTY MANAGEMENT COMPAI | 15822 ARMINA | .. | VAN NUYS | CA | HAZNET |
| 91401 | S104574523 | | LA FIRE STATION 83 | 5001 BALBOA BLVD | .. | ENCINO | CA | HAZNET |
| 91401 | S103629656 | 110028233374 | HOME SAVINGS OF AMERICA | 13921 BESSEMER ST | .. | VAN NUYS | CA | FINDS |
| 91401 | S102807778 | 59425 | ADELPHI COMMUNICATIONS CORPORA | 14111-14165 BESSEMER | .. | SHERMAN OAKS | CA | EMI, HAZNET |
| 91401 | 1000391657 | 110009541344 | TORTISE POWDER COATING | 14129 BESSEMER ST | .. | VAN NUYS | CA | RCRAInfo-SQG, FINDS |
| 91401 | 100324771 | | COAT COLOR INC | 14129 BESSEMER STREET | .. | VAN NUYS | CA | HAZNET |
| 91401 | S101618577 | 19011513 | WALT DISNEY STUDIOS/HERBIE | 1420 BESSEMER ST | .. | VAN NUYS | CA | HAZNET |
| 91401 | U001568076 | 00000005080 | HEETLAND ROOFING COMPANY, INC | 14200 BESSEMER ST | .. | VAN NUYS | CA | CA FID UST, SWEEPS UST |
| 91401 | S108757112 | | HEETLAND ROOFING CO., INC. | 14200 BESSEMER ST | .. | VAN NUYS | CA | HIST UST |
| 91401 | S107139803 | | UNIVERSAL PICTURES | 14201 BESSEMER ST | .. | VAN NUYS | CA | HAZNET |
| 91401 | S101586918 | 19054604 | SONY PICTURES ENTERTAINMENT | 14201 BESSEMER ST | .. | VAN NUYS | CA | HAZNET |
| 91401 | S101586649 | 19054534 | UNION ICE CO | 14243 BESSEMER ST | .. | VAN NUYS | CA | CA FID UST, SWEEPS UST |
| 91401 | S101583567 | 190004512 | ACTIVE RECYCLING | 14300 BESSEMER ST | .. | VAN NUYS | CA | SWRCY, CA FID UST, SWEEPS |
| 91401 | S102796235 | | MATT WEST CO | 14346 BESSEMER ST | .. | VAN NUYS | CA | UST |
| 91401 | 1006624563 | 110013831602 | RY MR ELTON | 14741 BESSEMER | .. | VAN NUYS | CA | CA FID UST, SWEEPS UST |
| 91401 | 1008756390 | | RICH & FAMOUS AUTO BODY & UPHO | 14747 BESSEMER STREET | .. | VAN NUYS | CA | EMI, FINDS |
| 91401 | U001968072 | 00000047406 | THE HELP GROUP | 13100-13120 BURBANK BLVD | .. | SHERMAN OAKS | CA | HAZNET |
| 91401 | S101585534 | 19024503 | FIRE STATION 102 | 13200 BURBANK BLVD | .. | VAN NUYS | CA | HIST UST |
| 91401 | 1000229508 | 110006474635 | LOS ANGELES FIRE STATION 102 | 13200 BURBANK BLVD | .. | VAN NUYS | CA | CA FID UST |
| 91401 | S100864957 | | JAGUAR CAR SVC | 13200 BURBANK BLVD | .. | VAN NUYS | CA | ORANGE CO. UST, HAZNET, |
| 91401 | S103628276 | 8318 | LANKERSHIM AUTO CORP. | 13208 BURBANK BLVD | .. | VAN NUYS | CA | SWEEPS UST |
| 91401 | S107144828 | | LANKERSHIM AUTO CORP. | 13218 BURBANK BLVD | .. | VAN NUYS | CA | HAZNET |
| 91401 | 1000188467 | 110002720324 | LANDERSHIME AUTO CORP | 13218 BURBANK BLVD | .. | SHERMAN OAKS | CA | HAZNET |
| 91401 | 1000455527 | 110002830777 | ALCALAS BODY & PAINT | 13244 BURBANK BLVD | .. | VAN NUYS | CA | RCRAInfo-SQG, FINDS |
| 91401 | S106825562 | 10925 | ALCALAS BODY & PAINT SHOP | 13244 BURBANK BLVD. | .. | VAN NUYS | CA | HAZNET |
| 91401 | 90171300 | | 13244 BURBANK BLVD. | 13244 BURBANK BLVD. | .. | VAN NUYS | CA | ERNS |
| 91401 | S101588167 | 19056404 | KARSTECK IMPORTS | 13250 BURBANK BLVD | .. | NORTH HOLLYWOOD | CA | CA FID UST, SWEEPS UST |
| 91401 | S102811488 | | DAD AND ME AUTO REPAIR | 13300 BURBANK BLVD | .. | VAN NUYS | CA | HAZNET |
| 91401 | S101584903 | 19016772 | HENRY SERLIN | 13321 BURBANK BLVD | .. | NORTH HOLLYWOOD | CA | CA FID UST, SWEEPS UST |
| 91401 | 1000818982 | 110002885281 | TOBAR COLOR LAB | 13326 BURBANK BLVD | .. | VAN NUYS | CA | RCRAInfo-SQG, FINDS |
| 91401 | S108212885 | | M G S LLC | 13560 BURBANK BLVD | .. | VAN NUYS | CA | HAZNET |
| 91401 | S102825283 | 56045 | BURWOOD VILLAGE CLEANERS | 13634 BURBANK BLVD | .. | VAN NUYS | CA | CLEANERS, EMI, HAZNET |

** - Indicates location may or may not be in requested radius. Site has not been assigned a latitude/longitude coordinate. Further review recommended.

EDR ZIP Code Scan Re.

| ZIP | EDR-ID | Facility ID | Name | Address | Map/Dir/Dist | City | State | Databases |
|-------|------------|--------------|--|-------------------------|--------------|--------------|-------|--------------------------------|
| 91401 | S106661848 | | BERNWOOD VILLAGE CLEANERS | 13634 BURBANK BLVD. | | VAN NUYS | CA | CLEANERS |
| 91401 | S103629868 | | GD'S CHURCH | 14001 BURBANK BLVD | | VAN NUYS | CA | HAZNET |
| 91401 | S102430631 | 914061734 | LDS SIS | 14106 BURBANK BLVD | | VAN NUYS | CA | CORTESE, LUST |
| 91401 | S106090087 | | ALEXEY TRAKHTENBERG | 14106 BURBANK BLVD | | SHERMAN OAKS | CA | HAZNET |
| 91401 | U001568220 | 00000017559 | PANOSIAN TEXACO | 14106 BURBANK BLVD | | VAN NUYS | CA | HAZNET, HIST UST |
| 91401 | U003780392 | 23911 | ALEXTRAKHENBERG | 14106 BURBANK BLVD | | VAN NUYS | CA | ORANGE CO. UST |
| 91401 | S102810069 | 1391 | R-A CLEANERS | 14107 BURBANK BLVD | | VAN NUYS | CA | CLEANERS, EMI, HAZNET |
| 91401 | S106166563 | | R-A CLEANERS | 14107 BURBANK BLVD | | VAN NUYS | CA | CLEANERS |
| 91401 | S108741364 | | 14242 BURBANK VENTURES LLC | 14242 BURBANK BLVD | | SHERMAN OAKS | CA | HAZNET |
| 91401 | S103660042 | | DAVID SHANNON D.S.S | 14399 BURBANK BL | | VAN NUYS | CA | HAZNET |
| 91401 | S107148407 | | BARUCH TWERSKY DMD | 14401 BURBANK BLVD | | SHERMAN OAKS | CA | HAZNET |
| 91401 | S103994418 | RC9592 | VIDEO & PHOTO EXPRESS | 14441 BURBANK BLVD | | VAN NUYS | CA | SWRCY, HAZNET |
| 91401 | S104576335 | | PANORAMA PRINTERS INC | 14441 BURBANK BLVD | | VAN NUYS | CA | HAZNET |
| 91401 | 1000129087 | 110002753360 | H & R CHEVRON | 14850 BURBANK BLVD | | VAN NUYS | CA | RCRAInfo-SQG, FINDS |
| 91401 | S102427422 | 914010789 | CHEVRON #9-9164 | 14850 BURBANK BLVD | | VAN NUYS | CA | CORTESE, LUST |
| 91401 | U001568067 | 00000063188 | CHEVRON PRODUCTS SS#_99164 | 14850 BURBANK BLVD | | VAN NUYS | CA | HIST UST |
| 91401 | S104580124 | | CHEVRON 99164 | 14850 BURBANK BLVD | | VAN NUYS | CA | HAZNET |
| 91401 | S103631429 | | BOULEVARD MERCEDES BENZ INC | 14857 BURBANK BLVD | | VAN NUYS | CA | HAZNET |
| 91401 | S106827243 | 12306 | MICHAEL R DONLEY | 14903 BURBANK BLVD | | VAN NUYS | CA | EMI |
| 91401 | S101585386 | 19023157 | SERVICE STATION 3485 | 14903 BURBANK BLVD | | VAN NUYS | CA | HIST UST |
| 91401 | 1000166694 | 00000019102 | K B AUTOMOTIVE | 14106 BURBANK BLVD | | VAN NUYS | CA | HIST UST |
| 91401 | S106928027 | | MICHAEL R DONLEY | 14903 BURBANK BLVD | | VAN NUYS | CA | HAZNET, CA FID UST |
| 91401 | S106929370 | | AT&T INFORMATION SYSTEMS | 14911 CALIFA ST | | VAN NUYS | CA | HAZNET, CA FID UST, SWEEPS UST |
| 91401 | S101629857 | 19055308 | AT&T INFORMATION SYSTEMS | 14911 CALIFA ST | | VAN NUYS | CA | SWEEPS UST |
| 91401 | U001568070 | 00000004919 | VAN NUYS PUBLISHING CO# | 15043 CALIFA ST | | VAN NUYS | CA | CA FID UST, SWEEPS UST |
| 91401 | 1000125216 | 110002655092 | ALBRIGHT-ZIMMERMAN, A & Z INC | 15043 CALIFA ST | | VAN NUYS | CA | HIST UST |
| 91401 | S106825561 | 12015 | FINISHMASTER INC | 15131 CALIFA ST | | VAN NUYS | CA | RCRAInfo-SQG, FINDS |
| 91401 | S104580183 | | PACIFIC BELL | 14911 CALIFER ST | | VAN NUYS | CA | EMI |
| 91401 | 1000250032 | 110002673107 | MAT WEST CO. | 14911 CALIFER ST | | VAN NUYS | CA | HAZNET |
| 91401 | S105086221 | | THE CORNERSTONE APARTMENTS | 14128 CALVERT ST | | VAN NUYS | CA | RCRAInfo-SQG, FINDS |
| 91401 | S106909397 | | EXOTIC AUTO CENTER | 14318 W CALVERT ST | | VAN NUYS | CA | HAZNET |
| 91401 | S105655108 | | ADVANCED COLLISION CENTER | 14345 CALVERT ST | | VAN NUYS | CA | CHMIRS |
| 91401 | S108747104 | 70614 | CIVIC AUTO BODY INC | 14348 CALVERT ST | | VAN NUYS | CA | HAZNET |
| 91401 | S106828765 | 23233 | UNK | 14348 CALVERT ST | | VAN NUYS | CA | EMI, HAZNET |
| 91401 | S101584227 | 19009669 | HOMEWAY LAUNDRY & DRY CLEANING | 14401 CALVERT | | VAN NUYS | CA | EMI |
| 91401 | S106832682 | 19979 | US AUTO BODY | 14401 CALVERT ST | | VAN NUYS | CA | CA FID UST, SWEEPS UST |
| 91401 | S106090806 | | AZ ENTERPRISES INC | 14402 CALVERT ST | | VAN NUYS | CA | HAZNET |
| 91401 | S103951851 | 110002742444 | EVAN & JOSE S PLACE AB | 14428 CALVERT ST | | VAN NUYS | CA | RCRAInfo-SQG, FINDS |
| 91401 | 1000303949 | 110002723786 | GEORGE GRAY'S PAINT SHOP | 14428 CALVERT ST | | VAN NUYS | CA | RCRAInfo-SQG, FINDS, |
| 91401 | 1000357274 | | KLEIN-FOREMAN MOTORS, INC | 14804 CALVERT ST | | VAN NUYS | CA | HAZNET |
| 91401 | 1000255550 | 110002689467 | DGS/VAN NUYS STATE BUILDING | CALVERT / VAN NESS | | VAN NUYS | CA | RCRAInfo-SQG, FINDS |
| 91401 | S104575484 | | VALLEY PLANNING MILL OF VAN NUYS | 6103 CEDROS AV | | VAN NUYS | CA | EMI |
| 91401 | S106842009 | 21737 | CHAIM NATHAN | 6803 CEDROS AVENUE | | SHERMAN OAKS | CA | CHMIRS |
| 91401 | S102220043 | | AKOP TERPOGOFYAN | 13141 CHANDLER BLVD | | SHERMAN OAKS | CA | HAZNET |
| 91401 | S108744386 | | HOME SAVING OF AMERICA | 13359 CHANDLER BLVD | | VAN NUYS | CA | HAZNET |
| 91401 | S108741906 | | POLICE DEPT FACILITY GARAGE | 7350 CHESTER AVE | | VAN NUYS | CA | HAZNET |
| 91401 | S103670851 | 110013305565 | HAYDEN D HAMILTON | 14310 DELANO ST | | VAN NUYS | CA | RCRAInfo-SQG, FINDS, |
| 91401 | 1000186958 | 110002786272 | HOLLYWOOD COMMUNITY HOSPITAL | 14540 DELANO ST | | VAN NUYS | CA | HAZNET |
| 91401 | S104532770 | 914010861 | VAN NUYS COMMUNITY HOSPITAL | 14433 EMELITA ST | | VAN NUYS | CA | RCRAInfo-SQG, FINDS |
| 91401 | S101587806 | 19056018 | HOLLYWOOD COMMUNITY HOSPITAL OF LAUSD/ ERWIN ST ELEM | 14433 EMELITA ST | | VAN NUYS | CA | UST |
| 91401 | S100938565 | | LA USD ERWIN ELEM SCHOOL | 14433 EMELITA ST | | VAN NUYS | CA | HAZNET |
| 91401 | 1000427667 | 110002784540 | LOS ANGELES PUBLIC WORKS | 13400 ERWIN ST | | VAN NUYS | CA | RCRAInfo-SQG, FINDS |
| 91401 | S106085220 | | VAN NUYS MUNICIPAL | 14,400 ERWIN ST | | VAN NUYS | CA | HAZNET |
| 91401 | S101588015 | 19056247 | CITY OF LA GENERAL SERVICES | 14400 ERWIN ST | | VAN NUYS | CA | CA FID UST, SWEEPS UST |
| 91401 | U003780211 | 23722 | CITY OF LA ADMIN CENTER | 14400 ERWIN STREET MALL | | VAN NUYS | CA | ORANGE CO. UST |
| 91401 | S106090475 | | CITY OF LA GENERAL SERVICES | 14437 ERWIN ST | | VAN NUYS | CA | HAZNET |
| 91401 | 1000429369 | 110009540336 | CITY OF LA PROCESSING CO | 14437 ERWIN STREET MALL | | VAN NUYS | CA | RCRAInfo-SQG, FINDS |
| 91401 | 1008153240 | 110019008535 | LOS ANGELES VALLEY COLLEGE | 15232 ERWIN ST | | VAN NUYS | CA | FINDS |
| 91401 | 1000128767 | 110002651568 | LOS ANGELES VALLEY COLLEGE | 5701 ETHEL AVE | | VAN NUYS | CA | RCRAInfo-SQG, FINDS |
| 91401 | U003780926 | 24510 | LOS ANGELES VALLEY COLLEGE | 5701 ETHEL AVE | | VAN NUYS | CA | ORANGE CO. UST |
| 91401 | 1000102058 | 00000047386 | LOS ANGELES VALLEY COLLEGE | 5701 ETHEL AVE | | VAN NUYS | CA | HAZNET, HIST UST, CA FID UST |
| 91401 | S106928837 | | REGGIES AUTOBODY | 5701 ETHEL AVE | | VAN NUYS | CA | HAZNET, SWEEPS UST |
| 91401 | 1000235219 | 110002794414 | LA VAN NUYS PARKING STRUCTURE | 14410 FRIAR | | VAN NUYS | CA | RCRAInfo-SQG, FINDS |
| 91401 | 1000429403 | 110002766043 | | 14401 FRIAR ST | | VAN NUYS | CA | RCRAInfo-SQG, FINDS |

EDR ZIP Code Scan Re.

| ZIP | EDR-ID | Facility ID | Name | Address | Map/Dir/Dist | City | State | Databases |
|-------|-------------|--------------|--|----------------------------|--------------|--------------|-------|---------------------------------------|
| 91401 | S106838153 | 59674 | REGGIE'S BODY SHOP, REGINALDO S | 14410 FRIAR ST | | VAN NUYS | CA | EMI, HAZNET |
| 91401 | S102807762 | | 1X KARSTEN IMPORTS | 5538 FULTON AVE | | SHERMAN OAKS | CA | HAZNET |
| 91401 | S108749430 | | KARSTEN IMPORTS | 5538 FULTON AVE STE 1 | | SHERMAN OAKS | CA | HAZNET |
| 91401 | S103664769 | | GOMORA AUTO SERVICE | 5800 FULTON AVE | | VAN NUYS | CA | SWEEPS UST |
| 91401 | S106928838 | | LOS ANGELES VALLEY COLLEGE | 5800 FULTON AVE | | VAN NUYS | CA | HAZNET |
| 91401 | S108750009 | | LACCD-LOS ANGELES VALLEY COLLEGE | 5800 FULTON AVE | | VAN NUYS | CA | HAZNET |
| 91401 | S108212517 | | LOS ANGELES COMMUNITY COLLEGE DISTRICT | 5800 FULTON AVE | | VAN NUYS | CA | HAZNET |
| 91401 | S107145187 | | CITY OF LOS ANGELES - DPW - BUREAU | 5800 FULTON AVE | | VAN NUYS | CA | HAZNET |
| 91401 | S106834250 | 8345 | LA VALLEY COL | 5800 FULTON AVE | | VAN NUYS | CA | EMI |
| 91401 | S103630717 | | H REZA SHAHMOHAMMADI A DENTAL CO | 14401 HAMLIN ST | | VAN NUYS | CA | HAZNET |
| 91401 | S108746807 | | ELBERT TOM DDS | 14419 HAMLIN ST | | VAN NUYS | CA | HAZNET |
| 91401 | S103967148 | | HAVLIN-14 LP | 14435 HAMLIN ST | | VAN NUYS | CA | HAZNET |
| 91401 | S104581515 | | JADE LABORATORY SERVICES | 14435 HAMLIN ST STE 109 | | VAN NUYS | CA | HAZNET |
| 91401 | S107146642 | | JADE LABORATORY SERVICES | 14435 HAMLIN ST STE 202 | | VAN NUYS | CA | HAZNET |
| 91401 | S103630783 | | JAMES R. OSWALD, D.D.S. | 14435 HAMLIN STREET | | VAN NUYS | CA | HAZNET |
| 91401 | S106166937 | | HAZELTINE CLEANERS | 5935 HAZELTINE AVE | | VAN NUYS | CA | CLEANERS, HAZNET |
| 91401 | S106832445 | 3374 | HAZELTINE CLEANERS | 5935 HAZELTINE AVE | | VAN NUYS | CA | EMI |
| 91401 | S104566208 | | A AND A AUTOBODY/AUTOCRAFT | 6020 HAZELTINE | | VAN NUYS | CA | HAZNET |
| 91401 | S108213887 | | MID VALLEY AUTO WORKS | 6020 HAZELTINE AVE | | VAN NUYS | CA | HAZNET |
| 91401 | S105092027 | | A & A AUTOBODY & PAINT | 6020 HAZELTINE AVE | | VAN NUYS | CA | HAZNET |
| 91401 | S103951306 | | AUTO CRAFT | 620 HAZELTINE AVE | | VAN NUYS | CA | HAZNET |
| 91401 | S100597426 | 110002865748 | HAZELTINE CLEANERS | 5935 HAZELTINE AVE | | VAN NUYS | CA | RCRAInfo-SQG, FINDS, CLEANERS, HAZNET |
| 91401 | S100937956 | | TEXACO AUTOMOTIVE SERVICE | 6200 KESTER | | VAN NUYS | CA | CORTESE |
| 91401 | S106635811 | 110013966299 | VALLEY BRICK LANDFILL | 6151 KESTIN | | VAN NUYS | CA | FINDS |
| 91401 | S102808055 | | LAUSD/KITTRIDGE ST ELEM | 13619 KITTRIDGE ST | | VAN NUYS | CA | CHMIRS, HAZNET |
| 91401 | S1008305944 | 110021981346 | KITTRIDGE STREET ELEMENTARY | 13619 KITTRIDGE ST | | VAN NUYS | CA | FINDS |
| 91401 | S104572626 | | COUNTY OF LOS ANGELES | 14414 DE LANO ST | | STUDIO CITY | CA | HAZNET |
| 91401 | S103990316 | | TANDEM MANAGEMENT | 11847 LAURELWOOD DR | | VAN NUYS | CA | HAZNET |
| 91401 | S100930316 | | CITY OF LOS ANGELES/PUBLIC WORKS | LOS ANGELES VALLEY COLLEGE | | VAN NUYS | CA | HAZNET |
| 91401 | S100932654 | RC10236 | H N A RECYCLING CENTER | 6412 MATILLIA AVE | | VAN NUYS | CA | HAZNET |
| 91401 | S107137090 | | H N A RECYCLING CENTER | 6561 MATILLIA AVENUE | | VAN NUYS | CA | SWIRCY |
| 91401 | S1001141039 | 110002629086 | M.T.C.S. INC DBA MALLON/TERMITE | MUNICIPAL COURTS | | VAN NUYS | CA | RCRAInfo-SQG, FINDS |
| 91401 | S101539972 | | COUNTY OF LOS ANGELES | 6228 MURIELTA AVENUE | | VAN NUYS | CA | HAZNET |
| 91401 | S1009630255 | | SOUTHERN CALIFORNIA GAS CO | 3601 WEST OLIVE AVE | | VAN NUYS | CA | HAZNET |
| 91401 | S100179437 | | 24TH AND PACIFIC STREETS TO | OLD CREEK | | VAN NUYS | CA | HAZNET |
| 91401 | S103960696 | | DIC ENTERTAINMENT, L.P. | 3601 WEST OLIVE AVE | | BURBANK | CA | HAZNET |
| 91401 | S1008312524 | 110022009360 | LONDON (JACK) CONTINUATION | 12924 OXNARD ST | | VAN NUYS | CA | NOTIFY 65 |
| 91401 | S100866415 | 71572 | LAUSD/GRANT HS | 13000 OXNARD ST | | VAN NUYS | CA | FINDS |
| 91401 | S100378515 | 110002780358 | LAUSD GRANT HIGH SCHOOL | 13000 OXNARD ST | | VAN NUYS | CA | EMI, HAZNET |
| 91401 | S103629256 | | VINCENT S MANFRE DC | 13653 OXNARD ST | | VAN NUYS | CA | RCRAInfo-LQG, FINDS |
| 91401 | S103629568 | | HOME SAVINGS OF AMERICA | 13855 OXNARD ST | | VAN NUYS | CA | HAZNET |
| 91401 | S102802016 | | WALNUT VILLA HOA | 13830 OXNARD STREET | | VAN NUYS | CA | HAZNET |
| 91401 | S103880380 | | OXNARD HOUSING ASSO LP | 14045 OXNARD AVE | | VAN NUYS | CA | HAZNET |
| 91401 | S103630028 | | DISCOUNT TIRE CENTER #008 | 14053 OXNARD ST | | VAN NUYS | CA | HAZNET |
| 91401 | S106922478 | | AKH COMPANY INC./DISCOUNT TIRE | 14059 OXNARD ST | | LOS ANGELES | CA | SWEEPS UST |
| 91401 | S104565819 | | ARTIN MARGOSSIAN | 14101 OXNARD ST | | VAN NUYS | CA | HAZNET |
| 91401 | S102815302 | | CASTLE AUTOMOTIVE | 14101 OXNARD ST | | VAN NUYS | CA | HAZNET |
| 91401 | S101584400 | 19011113 | ADVANCED AUTO REPAIR | 14101 OXNARD ST | | VAN NUYS | CA | CA FID UST, SWEEPS UST |
| 91401 | U001568079 | 00000041474 | KARL & EDS MOBIL | 14116 OXNARD ST | | VAN NUYS | CA | HIST UST |
| 91401 | S102823294 | 58250 | JOE'S AUTOBODY INC | 14122 OXNARD AVENUE | | VAN NUYS | CA | EMI, HAZNET |
| 91401 | S107138961 | | 1X WHITE HOUSE PROPERTIES | 14122 OXNARD ST | | VAN NUYS | CA | HAZNET |
| 91401 | S100818604 | 110002882319 | TOPS TRANSMISSION | 14122 OXNARD ST | | VAN NUYS | CA | RCRAInfo-SQG, FINDS |
| 91401 | S101584437 | 19011464 | WHITE HOUSE PROPERTIES | 14122 OXNARD ST | | VAN NUYS | CA | CA FID UST, SWEEPS UST |
| 91401 | S100596755 | 110002862055 | K WATANBE CORP | 14125 OXNARD ST | | VAN NUYS | CA | RCRAInfo-SQG, FINDS, HAZNET |
| 91401 | S106087352 | | C K IMPORTS | 14127 B OXNARD ST | | VAN NUYS | CA | HAZNET |
| 91401 | S106092118 | | OXNARD AUTO BODY CENTER INC | 14132 OXNARD ST | | VAN NUYS | CA | HAZNET |
| 91401 | S103955636 | | CHARSTAR INC DBA AM MOTORS | 14136 OXNARD | | VAN NUYS | CA | HAZNET |
| 91401 | S106826525 | 56732 | AZBAN MOTOR, ARMAND AZBAN DBA | 14136 OXNARD ST | | VAN NUYS | CA | EMI |
| 91401 | S106826524 | 63952 | CHAR STAR DBA | 14136 OXNARD ST | | VAN NUYS | CA | EMI |
| 91401 | S106826524 | 50955 | CIVIC AUTO BODY INC, D M AUTO | 14137 OXNARD ST | | VAN NUYS | CA | EMI |
| 91401 | S106826764 | 50955 | D&A VENTURES INC DBA COLLISION CRA | 14143 OXNARD ST | | VAN NUYS | CA | EMI |
| 91401 | S100930235 | 42955 | SAL S AUTOMOTIVE INC | 14146 OXNARD ST | | VAN NUYS | CA | EMI, HAZNET |
| 91401 | S102811816 | | LUCAS AUTO AIR CONDITIONING INC. | 14155 OXNARD ST | | VAN NUYS | CA | HAZNET |
| 91401 | S103630261 | | CORVETTE CONNECTION | 14212 OXNARD ST | | VAN NUYS | CA | HAZNET |
| 91401 | S108203744 | | M DAVID PAUL | 14213 OXNARD ST | | VAN NUYS | CA | HAZNET |
| 91401 | S103630383 | | HIGH TECH | 14217 OXNARD ST | | VAN NUYS | CA | RCRAInfo-SQG, FINDS |
| 91401 | S1000238650 | 110002747323 | HARVEY'S AUTO BODY | 14222 OXNARD ST | | VAN NUYS | CA | HAZNET |
| 91401 | S100863760 | | Z BEST AUTOBODY AND PAINT | 14222 OXNARD STREET | | VAN NUYS | CA | HAZNET |
| 91401 | S102822086 | | JACKS CARP AUTOBODY | 14223 OXNARD ST | | VAN NUYS | CA | HAZNET |
| 91401 | S106092710 | | QUALITY GROUP AUTOMOTIVE DISTRIBU | 14229 OXNARD ST | | VAN NUYS | CA | HAZNET |
| 91401 | S105091323 | | | | | VAN NUYS | CA | HAZNET |

EDR ZIP Code Scan Results

| ZIP | EDR-ID | Facility ID | Name | Address | Map/Dir/Dist | City | State | Databases |
|-------|------------|--------------|-------------------------------------|---------------------------------|--------------|-----------------|-------|------------------------|
| 91401 | S103953332 | | BEST COLLISION CENTER | 14232 OXNARD ST | | VAN NUYS | CA | HAZNET |
| 91401 | S101588145 | 19056381 | TUCAN DEVELOPMENT | 14235 OXNARD ST | | LOS ANGELES | CA | CA FID UST, SWEEPS UST |
| 91401 | 1000373119 | 110002797055 | HARRY'S COMPLETE AUTO WORKS INC | 14242 OXNARD ST | | VAN NUYS | CA | RCRAInfo-SQG, FINDS |
| 91401 | S100926790 | 54137 | PRECISE AUTOBODY INC | 14242 OXNARD ST | | VAN NUYS | CA | EMI, HAZNET |
| 91401 | S108225724 | | XTREME FUSION | 14258 OXNARD ST | | VAN NUYS | CA | HAZNET |
| 91401 | 1000151404 | 110002677817 | QUADRI CORP CORE PLANT | 14265 OXNARD ST | | VAN NUYS | CA | RCRAInfo-SQG, FINDS |
| 91401 | 1000192031 | 110002755224 | QUADRI CORP CORE PLANT | 14265 OXNARD ST | | VAN NUYS | CA | RCRAInfo-SQG, FINDS, |
| 91401 | 1000429368 | | LA VALLEY | 14306 OXNARD ST | | VAN NUYS | CA | HAZNET |
| 91401 | S100932022 | | CASTOR & QUEEN AUTOMOTIVE CENTER | 14310 OXNARD | | VAN NUYS | CA | HAZNET |
| 91401 | S108753443 | | QUEEN & RESTORE AUTOMOTIVE | 14310 OXNARD ST | | VAN NUYS | CA | HAZNET |
| 91401 | S108206410 | | EXPERT AUTOMOTIVE CENTER | 14326 OXNARD ST | | VAN NUYS | CA | HAZNET |
| 91401 | 1000274914 | 00000068649 | BILL RUDD MOTORS, INC. | 14326 OXNARD ST | | VAN NUYS | CA | HIST UST |
| 91401 | 1000129280 | 110002754813 | C A R S | 14332 OXNARD ST | | VAN NUYS | CA | RCRAInfo-SQG, FINDS, |
| 91401 | S103964918 | | FRANCOS EUROPEAN SPORTS CARS | 14336 OXNARD ST | | VAN NUYS | CA | HAZNET |
| 91401 | S108208682 | | HEKEN BRONSON | 14336 OXNARD ST | | VAN NUYS | CA | HAZNET |
| 91401 | S106843234 | FA0019638 | FRANCO'S EUROPEAN SPORTS CAR | 14336 OXNARD ST | | VAN NUYS | CA | LA Co, Site Mitigation |
| 91401 | S106092578 | 54317 | COACH COLORS | 14346 OXNARD ST | | VAN NUYS | CA | EMI, HAZNET |
| 91401 | S108206414 | | EXPRESS AUTO BODY & PAINT | 14358 OXNARD ST | | VAN NUYS | CA | HAZNET |
| 91401 | S102824016 | | EXPERT AUTO BODY | 14358 OXNARD ST | | VAN NUYS | CA | HAZNET |
| 91401 | 1006826948 | 110013861703 | EXPERT AUTO BODY CENTER | 14358 OXNARD ST | | VAN NUYS | CA | EMI, FINDS |
| 91401 | 1000283321 | 110002774454 | VALLEY RADIATOR INC | 14408 OXNARD ST | | VAN NUYS | CA | RCRAInfo-SQG, FINDS, |
| 91401 | S103963551 | | EUROTECH AUTOMOTIVE INC | 14418 OXNARD ST | | VAN NUYS | CA | HAZNET |
| 91401 | S100934832 | | EUROTECH AUTOMOTIVE | 14418 OXNARD ST | | VAN NUYS | CA | HAZNET |
| 91401 | 1000125223 | 110002806027 | VAN NUYS MOTORS | 14422 OXNARD ST | | VAN NUYS | CA | RCRAInfo-SQG, FINDS |
| 91401 | 1007737583 | 110018968991 | LA DEPARTMENT WATER & POWER | 14453 OXNARD ST | | VAN NUYS | CA | FINDS, HAZNET |
| 91401 | S103630812 | | PIPE SUPPLIER | 14453 OXNARD ST | | VAN NUYS | CA | HAZNET |
| 91401 | S101583827 | 19006563 | CENTURY OLDSMOBILE CO | 14949 OXNARD ST | | CANOGA PARK | CA | CA FID UST, SWEEPS UST |
| 91401 | 1000422671 | 00000004849 | VALLEY MOTOR CENTER INC | 14950 OXNARD ST | | VAN NUYS | CA | EMI, HAZNET, HIST UST, |
| 91401 | 1000283283 | 110002702362 | VALLEY MOTOR CENTER INC | 14954 OXNARD ST | | VAN NUYS | CA | CA FID UST, SWEEPS UST |
| 91401 | S103980377 | 119754 | DESESA AUTOCRAFT | 15020 OXNARD ST | | VAN NUYS | CA | HAZNET |
| 91401 | 1007117584 | CAR000149831 | KEYES AUTO BODY | 15106 OXNARD ST | | VAN NUYS | CA | EMI, HAZNET |
| 91401 | 1007218528 | 110016741025 | KEYES AUTO BODY | 15106 OXNARD ST | | VAN NUYS | CA | HAZNET, RCRAInfo-SQG |
| 91401 | S106832568 | 20478 | HIGHLAND STUCCO & LIME PROD, I | 15148 OXNARD STREET | | VAN NUYS | CA | FINDS |
| 91401 | 1008341117 | 91401NTNLR15 | NATIONAL READY MIX CONCRETE CO. | 15203 OXNARD ST | | VAN NUYS | CA | EMI |
| 91401 | 1008158399 | 110020516707 | NATIONAL READY MIX CONCRETE CO. | 15203 OXNARD ST | | VAN NUYS | CA | TRIS |
| 91401 | S101539881 | | CHEVRON - VAN NUYS TERMINAL | 15359 OXNARD | | VAN NUYS | CA | ORANGE CO. UST, FINDS |
| 91401 | S104160086 | 4B192113025 | VAN NUYS TERMINAL | 15359 OXNARD ST. | | VAN NUYS | CA | SUC REG.2 |
| 91401 | S101563989 | 19007806 | VALLEY MOTORS | 15370 OXNARD ST. | | VAN NUYS | CA | AST, CA WDS |
| 91401 | S108199148 | | BIAFORA FAMILY TRUST | 15370 OXNARD ST | | VAN NUYS | CA | CA FID UST, SWEEPS UST |
| 91401 | S105651489 | | | 14920 PARTHENIA ST | | PANORAMA | CA | HAZNET |
| 91401 | S105884102 | | | 13640 W. ROSCOE BLVD | | LOS ANGELES | CA | CA FID UST, SWEEPS UST |
| 91401 | S103991395 | | | SANTA BARBARA ANCHORAGE NEAR MO | ** ** * | MONTECITO | CA | HAZNET |
| 91401 | S103963213 | | TI SAN LI | 14650 SATICOY ST UNIT 2,6 / 7 | | MONTECITO | CA | CHMIRS |
| 91401 | U001568084 | 00000003535 | SHELL | 5556 SEPULVEDA | | VAN NUYS | CA | HAZNET, CORTESE |
| 91401 | U001568065 | 00000062317 | R&S #13 | 5556 SEPULVEDA | | VAN NUYS | CA | HIST UST |
| 91401 | U001568065 | 914010807 | 92766 | 5600 SEPULVEDA BLVD | | VAN NUYS | CA | HIST UST |
| 91401 | S102427178 | | CHEVRON #9-2766 | 5600 SEPULVEDA BLVD | | VAN NUYS | CA | CORTESE, SWEEPS UST, |
| 91401 | 1000234322 | 110002747403 | BUDGET RENT A CAR | 5651 SEPULVEDA BLVD | | VAN NUYS | CA | LUST |
| 91401 | S101586269 | 19042878 | MILLER AUTOMOTIVE GROUP | 5905 SEPULVEDA BLVD | | VAN NUYS | CA | RCRAInfo-SQG, FINDS, |
| 91401 | S103977730 | | MILLER PONTIAC KIA | 5905 SEPULVEDA BLVD | | VAN NUYS | CA | HAZNET |
| 91401 | U001568083 | 00000020510 | PRESTIGE PONTIAC | 5905B SEPULVEDA BLVD | | VAN NUYS | CA | CA FID UST, SWEEPS UST |
| 91401 | 1000374583 | 110002747216 | VONS DIESEL & TRUCK RPR | 6031 SEPULVEDA BLVD | | VAN NUYS | CA | HIST UST |
| 91401 | U001568078 | 00000039928 | JOHN KNADJAN #14-122 | 6360 SEPULVEDA BLVD | | VAN NUYS | CA | HAZNET |
| 91401 | S101618579 | 19054688 | JOHN KNADJAN #14-122 | 6360 SEPULVEDA BLVD | | VAN NUYS | CA | HIST UST |
| 91401 | S101586642 | 19054297 | 92389-CHEVRON STATION | 6402 SEPULVEDA BLVD | | VAN NUYS | CA | CA FID UST, SWEEPS UST |
| 91401 | U001568064 | 00000062249 | BEVERLY MANOR NURSING & REHAB CEI | 6700 SEPULVEDA BLVD | | VAN NUYS | CA | HAZNET |
| 91401 | S102802153 | | 96542 | 6759 SEPULVEDA BLVD | | VAN NUYS | CA | HIST UST |
| 91401 | U001568066 | 00000062894 | CHEVRON PRODUCTS SS# 92766 | 5600 SEPULVEDA BLVD | | VAN NUYS | CA | HIST UST |
| 91401 | S103955981 | | ZYPHER INVESTMENTS CO | 13163 SHERMAN WAY | | NORTH HOLLYWOOD | CA | HAZNET |
| 91401 | S103628150 | | VERIZON CALIFORNIA INC | 1314 7TH ST | | SANTA MONICA | CA | HAZNET |
| 91401 | S103966917 | | VERIZON CALIFORNIA INCORPORATED S | 1314 7TH ST | | SANTA MONICA | CA | RCRAInfo-SQG, FINDS |
| 91401 | 1004677158 | 110012243642 | CNTY LOS ANGELES/PUBLIC WORKS | 6230 SYLMAR AVE | | VAN NUYS | CA | HAZNET |
| 91401 | S103957873 | | COUNTY OF LA - INTERNAL SERVICE DEF | 6230 SYLMAR AVE | | VAN NUYS | CA | HAZNET |

EDR ZIP Code Scan Re.

| ZIP | EDR-ID | Facility ID | Name | Address | Map/Dir/Dist | City | State | Databases |
|-------|------------|-----------------|------------------------------------|---------------------|--------------|--------------|-------|---|
| 91401 | U001562390 | 00000020831 | VAN NUYS COURTS | 6230 SYLMAR AVE | | VAN NUYS | CA | HIST UST |
| 91401 | S101583852 | 19006797 | LOS ANGELES COUNTY COURT | 6230 SYLMAR AVE | | VAN NUYS | CA | EMI, HAZNET, CA FID UST, SWEEPS UST |
| 91401 | 1006805511 | 110013305556 | VAN NUYS POLICE STATION | 6240 SYLMAR AVE | | VAN NUYS | CA | RCRAInfo-SQG, FINDS, HAZNET |
| 91401 | S101618584 | 19010219 | VAN NUYS POLICE STATION GARAGE | 6240 SYLMAR AVE | | VAN NUYS | CA | CA FID UST, SWEEPS UST |
| 91401 | S101297274 | 914010816 | 91 VALLEY POLICE HEADQUARTERS | 6240 SYLMAR AVE | | VAN NUYS | CA | CORTESE, LUST |
| 91401 | U001568093 | 00000047083 | VAN NUYS POLICE STATION GARAGE | 6240 SYLMAR AVE | | VAN NUYS | CA | HIST UST |
| 91401 | 1000429404 | 1100022767462 | LA VAN NUYS LIBRARY | 6250 SYLMAR AVE | | VAN NUYS | CA | RCRAInfo-SQG, FINDS, HAZNET |
| 91401 | S107142045 | | VAN NUYS CIVIC CENTER | 6280 SYLMAR AVE | | VAN NUYS | CA | HAZNET |
| 91401 | 1000102144 | 1100002779280 | LAUSD/ VAN NUYS ELEM | 6464 SYLMAR AVE | | VAN NUYS | CA | RCRAInfo-SQG, FINDS, HAZNET |
| 91401 | 1008298238 | 110021893183 | KINDERGARTEN LEARNING ACADEMY | 6555 SYLMAR AVE | | VAN NUYS | CA | FINDS |
| 91401 | S108750754 | 13617 SYLVAN ST | MAJIC CONSTRUCTION | 13617 SYLVAN ST | | VAN NUYS | CA | HAZNET |
| 91401 | S108745417 | 14340 SYLVAN ST | COUNTY OF LOS ANGELES/CHIEF ADMIN | 14340 SYLVAN ST | | VAN NUYS | CA | HAZNET |
| 91401 | S107144133 | 24840 | CNTY OF LOS ANGELES/CHIEF ADMIN OF | 14340 SYLVAN ST | | VAN NUYS | CA | HAZNET |
| 91401 | 1006816684 | 110014460840 | VAN NUYS MUNICIPAL BUILDING | 14410 SYLVAN ST | | VAN NUYS | CA | SWEEPS UST, RCRAInfo-SQG, FINDS |
| 91401 | S101618583 | 19022013 | VAN NUYS MUNICIPAL BUILDING | 14410 SYLVAN ST | | VAN NUYS | CA | EMI, HAZNET, CA FID UST |
| 91401 | 1000429402 | | LA VAN NUYS MUNIC BLDG | 14410 SYLVAN ST | | VAN NUYS | CA | HAZNET |
| 91401 | U001568092 | 00000047056 | VAN NUYS MUNICIPAL BLDG. | 14410 SYLVAN ST | | VAN NUYS | CA | HIST UST |
| 91401 | S101585509 | 19024427 | LOS ANGELES FIRE STATION 39 | 14415 SYLVAN ST | | VAN NUYS | CA | CA FID UST, SWEEPS UST |
| 91401 | U003781187 | 24840 | LAFD STATION 39 | 14415 SYLVAN ST | | VAN NUYS | CA | ORANGE CO. UST |
| 91401 | U001568073 | 00000047488 | FIRE STATION 39 | 14415 SYLVAN ST | | VAN NUYS | CA | HIST UST |
| 91401 | 1000229459 | 110006474369 | LA FIRE STATION 39 | 14415 SYLVAN STREET | | VAN NUYS | CA | RCRAInfo-SQG, FINDS, HAZNET |
| 91401 | S106094322 | | FIRE PREVENTION OFFICE | 14555 SYLVAN ST | | VAN NUYS | CA | HAZNET |
| 91401 | 1000289596 | 110002861227 | APOLLO ENGRAVING CO | 6115 TYRONE AVE | | VAN NUYS | CA | RCRAInfo-SQG, FINDS, HAZNET |
| 91401 | S106826055 | 11643 | APOLLO ENGRAVING CO | 6115 TYRONE AVENUE | | VAN NUYS | CA | EMI |
| 91401 | S106834064 | 7530 | LA CITY, DEPT OF GEN SERVICES | 6171 TYRONE AVE | | VAN NUYS | CA | EMI |
| 91401 | U003780935 | 24521 | VAN NUYS POLICE STATION GARAGE | 6171 TYRONE AVE | | VAN NUYS | CA | ORANGE CO. UST |
| 91401 | S103667032 | | LAPD/VAN NUYS DIV GARAGE | 6171 TYRONE ST | | LOS ANGELES | CA | HAZNET |
| 91401 | S107536098 | 199910060 | | 7317 TYRONE AVE | | LOS ANGELES | CA | CDL |
| 91401 | S108723545 | | SHELL STATION | 5161 VAN NUYS | | LOS ANGELES | CA | LUST |
| 91401 | S108744310 | | CENTER BMW | 5201 VAN NUYS BLVD | | SHERMAN OAKS | CA | HAZNET |
| 91401 | S108201139 | | CENTER AUTOMOTIVE INC DBA CENTER | 5201 VAN NUYS BLVD | | VAN NUYS | CA | HAZNET |
| 91401 | S102817678 | | CENTER BMW | 5201 VAN NUYS BLVD | | VAN NUYS | CA | HAZNET |
| 91401 | 1000401481 | CAD981676679 | CENTER BMW | 5230 VAN NUYS BLVD | | VAN NUYS | CA | HIST UST, CA FID UST, SWEEPS UST, RCRAInfo-SQG |
| 91401 | 1007739320 | 110019001907 | CENTER CHRYSLER JEEP | 5230 VAN NUYS BLVD | | VAN NUYS | CA | FINDS, HAZNET |
| 91401 | S103663508 | | CENTER CHRYSLER JEEP | 5230 VAN NUYS BLVD | | VAN NUYS | CA | HAZNET |
| 91401 | 1000597217 | 110002864124 | KEYES LEXUS | 5239 VAN NUYS | | VAN NUYS | CA | RCRAInfo-SQG, FINDS, AST, HAZNET |
| 91401 | S101584788 | 19015611 | VALLEY MOTOR CENTER | 5253 VAN NUYS BLVD | | VAN NUYS | CA | CA FID UST, SWEEPS UST |
| 91401 | S108204573 | | DAVKAT INC DBA MIDAS MUFFLER | 5262 VAN NUYS BL | | VAN NUYS | CA | HAZNET |
| 91401 | S103663824 | | ROBS CAR WASH | 5300 VAN NUYS BLVD | | SHERMAN OAKS | CA | HAZNET |
| 91401 | U001568085 | 00000050538 | ROBS CAR WASH | 5300 VAN NUYS BLVD | | VAN NUYS | CA | HIST UST |
| 91401 | S101618582 | 19055532 | ROBS CAR WASH | 5300 VAN NUYS BLVD | | VAN NUYS | CA | CA FID UST, SWEEPS UST |
| 91401 | 1000280937 | 110002790445 | MILLER WITSUBISHI | 5319 VAN NUYS BLVD | | VAN NUYS | CA | RCRAInfo-SQG, FINDS, HAZNET |
| 91401 | 1000125221 | 110002790533 | VAN NUYS CHRYSLER PLYMOUTH | 5344 VAN NUYS BLVD | | VAN NUYS | CA | RCRAInfo-SQG, FINDS, HAZNET, HIST UST |
| 91401 | S103955417 | | CENTURY AUTOMOTIVE GROUP | 5344 VAN NUYS BLVD | | VAN NUYS | CA | HAZNET |
| 91401 | S106843349 | FA0027483 | VAN NUYS CHRYSLER-PLYMOUTH | 5344 VAN NUYS BLVD | | VAN NUYS | CA | LA Co. Site Mitigation |
| 91401 | 1007739513 | 110019005663 | MILLER HONDA | 5355 VAN NUYS BLVD | | VAN NUYS | CA | FINDS |
| 91401 | S103664023 | | MILLER HONDA | 5355 VAN NUYS BLVD | | VAN NUYS | CA | HAZNET |
| 91401 | 100905397 | CA0000575761 | MILLER PONTIAC KIA | 5355 VAN NUYS BLVD | | VAN NUYS | CA | RCRAInfo-SQG |
| 91401 | U003780188 | 23692 | KEYES EUROPEAN MOTOR INC. | 5400 VAN NUYS BLVD | | VAN NUYS | CA | ORANGE CO. UST |
| 91401 | 1000249980 | 110002660852 | KEYES EUROPEAN | 5400 VAN NUYS BLVD | | VAN NUYS | CA | RCRAInfo-SQG, FINDS, HAZNET |
| 91401 | S104580154 | | HAK INC | 5400 VAN NUYS BLVD | | VAN NUYS | CA | HAZNET |
| 91401 | 1000280935 | 110002786085 | MILLER IMPORTS NISSAN | 5425 VAN NUYS BLVD | | VAN NUYS | CA | HAZNET, HIST UST, SWEEPS UST, RCRAInfo-SQG, FINDS |
| 91401 | S101584039 | 19008045 | MILLER IMPORTS | 5455 VAN NUYS BLVD | | VAN NUYS | CA | CA FID UST, SWEEPS UST |
| 91401 | S103281842 | 914010316 | MILLER INFINITY SITE | 5455 VAN NUYS BLVD | | VAN NUYS | CA | CORTESE, LUST |
| 91401 | S10397712 | | MILLER AUTOMART | 5511 VAN NUYS BLVD | | VAN NUYS | CA | HAZNET |
| 91401 | S102430123 | 914110898 | FOREMAN HONDA | 5511 VAN NUYS BLVD | | VAN NUYS | CA | HAZNET, CORTESE, SLIC |

EDR ZIP Code Scan Re.

| ZIP | EDR-ID | Facility ID | Name | Address | Map/Dir/Dist | City | State | Databases |
|-------|-------------|--------------|------------------------------------|--------------------------|--------------|----------|-------|---|
| 91401 | S103973580 | | KLEIN FOREMAN MOTORS DBA FORMAN | 5511 VAN NYES BLVD | | VAN NUYS | CA | REG 2, LUST |
| 91401 | 1000304932 | 110002657722 | DUNN EDWARDS CORP | 5529 VAN NUYS BLVD | | VAN NUYS | CA | RCRAInfo-SQG, FINDS |
| 91401 | S102428997 | 914010752 | DUNN-EDWARDS PAINTS | 5529 VAN NUYS BLVD | | VAN NUYS | CA | CORTESE, LUST |
| 91401 | S100860901 | | DUNN-EDWARDS CORP | 5529 VAN NUYS BLVD | | VAN NUYS | CA | HAZNET |
| 91401 | S101583446 | 19003795 | ARCO #5062 | 5555 VAN NUYS BLVD | | VAN NUYS | CA | CA FID UST |
| 91401 | U001568098 | 00000026774 | SIDNEY KOZEN | 5555 VAN NUYS BLVD | | VAN NUYS | CA | HIST UST |
| 91401 | S102424261 | 81418 | ARCO #5062 (FORMER) | 5555 VAN NUYS BLVD | | VAN NUYS | CA | EMI, CORTESE, SWEEPS |
| 91401 | U003936728 | 24507 | MOBIL SERVICE STATION #14-FE1 | 5560 VAN NUYS BLVD | | VAN NUYS | CA | UST, LUST |
| 91401 | S105693179 | 914010870 | MOBIL #18-FE1 | 5560 VAN NUYS BLVD | | VAN NUYS | CA | ORANGE CO. UST |
| 91401 | S108206461 | 19005469 | EXXONMOBIL OIL CORP #11253 | 5560 VAN NUYS BLVD | | VAN NUYS | CA | HAZNET |
| 91401 | S101618581 | 00000039940 | MOBIL OIL CORPORATION#14-117 | 5560 VAN NUYS BLVD | | VAN NUYS | CA | CA FID UST, SWEEPS UST |
| 91401 | U001568081 | | KHATCHIK HAIRABEDIAN #14-117 | 5560 VAN NUYS BLVD | | VAN NUYS | CA | CHMIRS, HIST UST |
| 91401 | S105885158 | 19054543 | VALLEY MOTOR CENTER | 5613 VAN NUYS BLVD | | VAN NUYS | CA | CHMIRS |
| 91401 | S101586858 | | GUY A MANGIA DDS | 5644 VAN NUYS BLVD STE 1 | | VAN NUYS | CA | CA FID UST, SWEEPS UST |
| 91401 | S102824948 | | MICHAEL S BJORNBAK DDS INC | 5644 VAN NUYS BLVD STE 2 | | VAN NUYS | CA | HAZNET |
| 91401 | S103665158 | 110002667560 | KEYES VOLVO | 5700 VAN NUYS BLVD | | VAN NUYS | CA | RCRAInfo-SQG, FINDS, HIST UST, SWEEPS UST |
| 91401 | 1000221758 | | | | | | | RCRAInfo-SQG, FINDS, HIST UST, SWEEPS UST |
| 91401 | 1000596905 | 110002863269 | CENTURY OLDSMOBILE CO /C | 5711 VAN NUYS BLVD | | VAN NUYS | CA | RCRAInfo-SQG, FINDS, HIST UST, SWEEPS UST |
| 91401 | 1000596905 | 110002863269 | CENTURY OLDSMOBILE CO /C | 5711 VAN NUYS BLVD | | VAN NUYS | CA | RCRAInfo-SQG, FINDS, HIST UST, SWEEPS UST |
| 91401 | S108751828 | | NORTHRISE TIRE & SERVICE CENTER II | 5711 VAN NUYS BLVD | | VAN NUYS | CA | HAZNET |
| 91401 | S103955439 | | CENTURY OLDSMOBILE COMPANY | 5746 VAN NUYS BLVD | | VAN NUYS | CA | HAZNET |
| 91401 | 1000221224 | 110002710193 | KEYES HYUNDAI | 5746 VAN NUYS BLVD | | VAN NUYS | CA | RCRAInfo-SQG, FINDS, HIST UST, SWEEPS UST |
| 91401 | U001568080 | 00000050800 | KEYES MAZDA | 5746 VAN NUYS BLVD | | VAN NUYS | CA | HAZNET |
| 91401 | S101618580 | 19054274 | KEYES MAZDA | 5746 VAN NUYS BLVD | | VAN NUYS | CA | HIST UST |
| 91401 | 1000142399 | 110002832677 | CASA DE CADILLAC BODY SHOP | 5747 VAN NUYS BLVD | | VAN NUYS | CA | CA FID UST, SWEEPS UST |
| 91401 | S105085461 | | CALIFORNIA PACIFIC | 5800 VAN NUYS BLVD | | VAN NUYS | CA | HAZNET |
| 91401 | S100865013 | | JAMES W NEEDHAM MD | 5815 VAN NUYS BLVD | | VAN NUYS | CA | HAZNET |
| 91401 | S106091485 | | R BRUCE KAUTZ DDS | 5816 VAN NUYS BLVD | | VAN NUYS | CA | HAZNET |
| 91401 | S103665684 | | CHARLES J YOUNG DDS | 5819 VAN NUYS BLVD | | VAN NUYS | CA | HAZNET |
| 91401 | 1000388907 | 110002747500 | PRESTIGE PONTIAC SUBARU | 5848 VAN NUYS BLVD | | VAN NUYS | CA | RCRAInfo-SQG, FINDS, HIST UST, CA FID UST, SWEEPS UST |
| 91401 | S101584099 | 19008520 | PRAISSWATER MORTUARY | 5849 VAN NUYS BLVD | | VAN NUYS | CA | HAZNET |
| 91401 | S102805902 | | KEYES MOTORS | 5849 VAN NUYS BLVD | | VAN NUYS | CA | HAZNET |
| 91401 | S101585763 | 190239021 | KEYES MOTORS INC. | 5855 VAN NUYS BLVD | | VAN NUYS | CA | CA FID UST |
| 91401 | U003780927 | 24511 | KEYES MOTORS INC. | 5855 VAN NUYS BLVD | | VAN NUYS | CA | SWEEPS UST, ORANGE CO. UST |
| 91401 | 1000221727 | 110002642418 | KEYES TOYOTA | 5855 VAN NUYS BLVD | | VAN NUYS | CA | RCRAInfo-SQG, FINDS, HIST UST |
| 91401 | S108748364 | | HERTZ RENT A CAR | 5858 VAN NUYS BLVD | | VAN NUYS | CA | HAZNET |
| 91401 | 1000220503 | 110002710139 | KEYES MOTORS, INC. | 5905 VAN NUYS BLVD | | VAN NUYS | CA | RCRAInfo-SQG, FINDS, HIST UST |
| 91401 | S101585240 | 19021517 | AHK INC | 5905 VAN NUYS BLVD | | VAN NUYS | CA | HAZNET, HIST UST |
| 91401 | S105093181 | | PERFECT IMAGE PRINTING | 5924 VAN NUYS BLVD | | VAN NUYS | CA | CA FID UST, SWEEPS UST |
| 91401 | S103948628 | | ACME PLUMBING | 5951 VAN NYES BLVD | | VAN NUYS | CA | HAZNET |
| 91401 | S103666066 | | MAGIC MUFFLER SERVICE INC | 3960 VAN NUYS BLVD | | VAN NUYS | CA | HAZNET |
| 91401 | S101586134 | 19039366 | MAGIC MUFFLER | 3960 VAN NUYS BLVD | | VAN NUYS | CA | HAZNET |
| 91401 | S101585057 | 13590 | LA DEPT OF WATER & POWER | 6000 VAN NUYS BLVD | | VAN NUYS | CA | EMI, CA FID UST, SWEEPS UST |
| 91401 | 1000125218 | 110002671662 | VAN NUYS DIST HDQRS DEPT WATER & F | 6000 VAN NUYS BLVD | | VAN NUYS | CA | UST |
| 91401 | 1009517533 | | LOS ANGELES DEPARTMENT OF WATER | 6000 VAN NUYS BLVD | | VAN NUYS | CA | PADS, RCRAInfo-LQG, FINDS |
| 91401 | 10002637969 | 110002637969 | VALLEY MOTOR CENTER | 6001 VAN NUYS BLVD | | VAN NUYS | CA | FTTS INSP |
| 91401 | S108754505 | | SAN FERNANDO VALLEY AUTOMOTIVE LI | 6001 VAN NUYS BLVD | | VAN NUYS | CA | RCRAInfo-SQG, FINDS, HIST UST, SWEEPS |
| 91401 | S104581493 | | DAEWOO OF VAN NUYS | 6001 VAN NUYS BLVD | | VAN NUYS | CA | HAZNET |
| 91401 | 1007677863 | 110017947855 | SAN FERNANDO VALLEY AUTOMOTIVE | 6001 VAN NUYS BLVD | | VAN NUYS | CA | HAZNET |
| 91401 | S101629859 | 16342 | THE SALVATION ARMY ADULT REHAB | 6059 VAN NUYS BLVD | | VAN NUYS | CA | FINDS |
| 91401 | S108747714 | | GARY RODRIGUEZ | 6059 VAN NUYS BLVD | | VAN NUYS | CA | EMI, CA FID UST, SWEEPS UST |
| 91401 | U001568089 | 00000020965 | THE SALVATION ARMY ADULT REHAB | 6059 VAN NUYS BLVD | | VAN NUYS | CA | HAZNET |
| 91401 | S108752778 | | PARTNERS RODRIGUES | 6059 VAN NUYS BLVD | | VAN NUYS | CA | ORANGE CO. UST, HIST UST |

EDR ZIP Code Scan Re...

| ZIP | EDR-ID | Facility ID | Name | Address | Map/Dir/Dist | City | State | Databases |
|-------|------------|--------------|------------------------------------|------------------------------|--------------|--------------|-------|--|
| 91401 | 1000283304 | 110002747467 | VALLEY DODGE INC | 6110 VAN NUYS BLVD | | VAN NUYS | CA | RCRAInfo-SQG, FINDS, EMI, HAZNET, HIST UST, CA FID UST, SWEEPS UST |
| 91401 | U001568091 | 00000067673 | VALLEY DODGE INC. | 6110 VAN NUYS BLVD | | VAN NUYS | CA | HIST UST |
| 91401 | 1000113834 | CAD981677099 | BOB FABER VOLKSWAGEN | 6115 VAN NUYS BLVD | | VAN NUYS | CA | CORTESE, LUST, RCRAInfo-SQG |
| 91401 | S101582780 | 19001364 | VORELCO INC | 6115 VAN NUYS BLVD | | VAN NUYS | CA | CA FID UST, SWEEPS UST |
| 91401 | S10087719 | | VOLKSWAGEN OF VAN NUYS INC | 6115 VAN NUYS BLVD | | VAN NUYS | CA | HAZNET |
| 91401 | 1008152845 | 110018986270 | VOLKSWAGEN OF VAN NUYS INC | 6115 VAN NUYS BLVD | | VAN NUYS | CA | FINDS, HAZNET |
| 91401 | S101584452 | 19011550 | STATE OFFICE BUILDING | 6150 VAN NUYS BLVD | | VAN NUYS | CA | CA FID UST |
| 91401 | U003780934 | 24519 | STATE OFFICE BUILDING | 6150 VAN NUYS BLVD | | VAN NUYS | CA | SWEEPS UST, ORANGE CO. UST |
| 91401 | S104579057 | | VAN NUYS STATE BLDG | 6150 VAN NUYS BLVD RM 120 | | VAN NUYS | CA | HAZNET |
| 91401 | S108224224 | | VAN NUYS STATE BUILDING | 6150 VAN NUYS BLVD RM 120 | | VAN NUYS | CA | HAZNET |
| 91401 | S103960495 | | DEPT. OF GEN. SERV./BLDG. & GROUND | 6150 VAN NUYS BLVD, ROOM 120 | | VAN NUYS | CA | HAZNET |
| 91401 | S101597639 | 19055843 | KHALID A ALKASSIM/KHALIL A HAW | 6171 VAN NUYS BLVD | | VAN NUYS | CA | CA FID UST, SWEEPS UST |
| 91401 | U003730156 | 23645 | KHALIL HAWA | 6171 VAN NUYS BLVD | | VAN NUYS | CA | ORANGE CO. UST, HAZNET |
| 91401 | S107143795 | | US-GAS-ARCO | 6171 VAN NUYS BLVD | | VAN NUYS | CA | HAZNET |
| 91401 | S106218632 | | CITY OF LOS ANGELES | 6262 VAN NUYS BLVD | | VAN NUYS | CA | HAZNET |
| 91401 | S105093362 | | ROBERT FIELDS, DDS | 6301 VAN NUYS BLVD | | VAN NUYS | CA | HAZNET |
| 91401 | S102793800 | | GOLDEN CARE DENTAL | 6330-B VAN NUYS BLVD | | VAN NUYS | CA | HAZNET |
| 91401 | 1000283343 | 110002825756 | MARTIN MAY | 6472 VAN NUYS BLVD | | VAN NUYS | CA | HAZNET |
| 91401 | S101584958 | 19017389 | VALLEY AUTO CLINIC INC | 6478 VAN NUYS BLVD | | VAN NUYS | CA | RCRAInfo-SQG, FINDS |
| 91401 | S103668258 | | CLOSED STATION | 6511 VAN NUYS BLVD | | VAN NUYS | CA | HAZNET |
| 91401 | 1007691112 | 110017956657 | CLINICA MEDICA GENERAL | 6530 VAN NUYS BLVD | | VAN NUYS | CA | FINDS |
| 91401 | U001561927 | 00000023046 | FIRESTONE STORE #67E3 | 6530 VAN NUYS BLVD | | VAN NUYS | CA | HIST UST |
| 91401 | S100862102 | | FIRESTONE MASTERCARD | 6530 VAN NUYS BLVD | | VAN NUYS | CA | HAZNET |
| 91401 | S101617321 | 19024831 | FIRESTONE STORE #67E3 | 6530 VAN NUYS BLVD | | VAN NUYS | CA | CA FID UST, SWEEPS UST |
| 91401 | 93325338 | | FIRESTONE/BRIDGESTONE INC | 6530 VAN NUYS BLVD | | VAN NUYS | CA | HAZNET |
| 91401 | S104568085 | | 6551 N. VAN NUYS BLVD | 6551 N. VAN NUYS BLVD | | LOS ANGELES | CA | CA FID UST, SWEEPS UST |
| 91401 | S100579640 | | BANK OF AMERICA | 6551 VAN NUYS BLVD | | LOS ANGELES | CA | ERNS |
| 91401 | 1000415248 | 110002821322 | 1X BANK OF AMERICA VAN NUYS BRANCI | 6551 VAN NUYS BLVD | | VAN NUYS | CA | HAZNET |
| 91401 | S103952469 | | PHOTO CITY | 6566 VAN NUYS BLVD | | VAN NUYS | CA | RCRAInfo-SQG, FINDS |
| 91401 | S107869744 | RC13021 | BEST PHOTO | 6566 VAN NUYS BLVD | | VAN NUYS | CA | HAZNET |
| 91401 | S103961407 | 19017859 | DR. J. PATEL DDS | 6569 VAN NUYS BLVD | | VAN NUYS | CA | HAZNET |
| 91401 | S101584986 | | A & H RECYCLING INC | 6580 VAN NUYS BLVD | | VAN NUYS | CA | SWRCY |
| 91401 | S104565823 | | FRANK DE PIETRO/SONS INC | 6640 VAN NUYS BLVD | | VAN NUYS | CA | HAZNET |
| 91401 | 91218693 | | TOYS'R US | 7886 N VAN NUYS BLVD | | VAN NUYS | CA | CA FID UST, SWEEPS UST |
| 91401 | 91466680 | | 8000 VAN NUYS BLVD | 8000 VAN NUYS BLVD | | VAN NUYS | CA | ERNS |
| 91401 | S100275540 | | VAN OWEN ST OFF I-405 | VAN OWEN ST OFF I-405 | | VAN NUYS | CA | ERNS |
| 91401 | S106838164 | 75363 | REMEDIAL ACTION CORP | 15107 W. VANOWEN | | LOS ANGELES | CA | CHMIRS |
| 91401 | 1000125215 | 110000831002 | VAN NUYS PLATING INC | VARIOUS LOCATIONS IN SCAQMD | | VAN NUYS | CA | EMI |
| 91401 | S103628078 | | HOME SAVINGS OF AMERICA | 13120 VICTORY BLVD | | VAN NUYS | CA | RCRAInfo-LQG, FINDS, CHMIRS, HAZNET |
| 91401 | S108746075 | | DASHER LAWLESS INC | 13137 VICTORY BLVD | | SHERMAN OAKS | CA | HAZNET |
| 91401 | S108224535 | | VILLAGE TI PARTNER LP | 13231 VICTORY BLVD | | VAN NUYS | CA | HAZNET |
| 91401 | S106828338 | 67190 | CGP MGMT CO INC, CHRIS & PITTS | 13237 VICTORY BLVD | | VAN NUYS | CA | EMI |
| 91401 | S100948586 | | WIZARD LTD | 13248 VICTORY BLVD | | VAN NUYS | CA | HAZNET |
| 91401 | S105091154 | 46176 | GEVOL GEORGE FARAYAN DDS | 13251 VICTORY BLVD | | VAN NUYS | CA | HAZNET |
| 91401 | 1000299798 | | JASMINE CLEANERS | 13304 VICTORY BLVD | | VAN NUYS | CA | EMI, HAZNET |
| 91401 | S106245727 | | JASMINE CLEANERS | 13304 VICTORY BLVD | | VAN NUYS | CA | CLEANERS, HAZNET |
| 91401 | S101586837 | 19054521 | SHELL OIL CO | 13306 VICTORY BLVD | | VAN NUYS | CA | CA FID UST, SWEEPS UST |
| 91401 | S108200052 | | C&S MEDICAL CENTER INC | 13321 VICTORY BLVD | | VAN NUYS | CA | HAZNET |
| 91401 | 1000424505 | 110002733597 | VALUE CLEANERS | 13606 VICTORY BLVD | | VAN NUYS | CA | RCRAInfo-SQG, FINDS |
| 91401 | 1000424515 | CAD982045445 | VALUE CLEANERS | 13606 VICTORY BLVD | | VAN NUYS | CA | CLEANERS, HAZNET, RCRAInfo-SQG |
| 91401 | S106842032 | 77838 | VALUE CLEANERS, MYUNG I KIM, I | 13606 VICTORY BLVD | | VAN NUYS | CA | EMI |
| 91401 | S103629189 | | SCHNITMAN CHIROPRACTIC | 13616 VICTORY BLVD | | VAN NUYS | CA | HAZNET |
| 91401 | S101588140 | 19056376 | HAL ELLIOTT CREATIVE DEV | 13647 VICTORY BLVD | | VAN NUYS | CA | CA FID UST, SWEEPS UST |
| 91401 | U004061473 | | TEXACO | 13666 VICTORY BLVD | | VAN NUYS | CA | ORANGE CO. UST |
| 91401 | S101586196 | 19040788 | RICHMORE DISTRIBUTING CO. INC. | 13666 VICTORY BLVD | | VAN NUYS | CA | HAZNET, CA FID UST, SWEEPS UST |
| 91401 | S103629271 | | B & B TEXACO | 13666 VICTORY BLVD | | VAN NUYS | CA | HAZNET |
| 91401 | U001568074 | 00000021054 | GEO WYLOTT TEXACO | 13666 VICTORY BLVD | | VAN NUYS | CA | HIST UST |
| 91401 | 1004678551 | 100012213201 | TEXACO SERVICE STATION | 13666 VICTORY BLVD | | VAN NUYS | CA | RCRAInfo-SQG, FINDS |
| 91401 | S107472855 | | B&K STATION | 13666 VICTORY BLVD | | VAN NUYS | CA | LUST |
| 91401 | 1000857661 | 110002901183 | SUNSHINE CLEANERS | 13667 VICTORY BLVD | | VAN NUYS | CA | RCRAInfo-SQG, FINDS, CLEANERS |
| 91401 | U001568094 | 00000005086 | WON ROK CHUN | 13703 VICTORY BLVD | | VAN NUYS | CA | HIST UST |
| 91401 | 1006805222 | 110013291473 | SHELL SERVICE STATION | 13703 VICTORY BLVD | | VAN NUYS | CA | RCRAInfo-LQG, FINDS, HAZNET |

EDR ZIP Code Scan Re.

| ZIP | EDR-ID | Facility ID | Name | Address | Map/Dir/Dist | City | State | Databases |
|-------|------------|---------------|----------------------------------|------------------------|--------------|-----------------|-------|--|
| 91401 | U003970924 | 24826 | CHUN'S SHELL | 13703 VICTORY BLVD | | VAN NUYS | CA | ORANGE CO. UST |
| 91401 | 1000288391 | 1100008268098 | SHELL | 13703 VICTORY BLVD | | VAN NUYS | CA | RCRAinfo-SQG, FINDS, CORTESE, LUST |
| 91401 | S101585171 | 19020590 | CHUNS SHELL GAS STATION | 13703 VICTORY BLVD | | VAN NUYS | CA | CA FID UST, SWEEPS UST |
| 91401 | S101584163 | 19009130 | M & J CAR WASH | 13716 VICTORY BLVD | | VAN NUYS | CA | HAZNET |
| 91401 | S107142780 | | VAN NUYS PLUMBING | 13717 VICTORY BLVD | | VAN NUYS | CA | HAZNET |
| 91401 | S103629383 | | HIGHLIGHT PHOTOGRAPHY | 13735 VICTORY BLVD | | VAN NUYS | CA | HAZNET |
| 91401 | S102817510 | | VICTORY AUTO SERVICE CENTER | 13736 VICTORY BLVD | | VAN NUYS | CA | HAZNET |
| 91401 | S103994412 | | VICTORY MED. GROUP | 13738 VICTORY BLVD | | VAN NUYS | CA | HAZNET |
| 91401 | S106084832 | | EDUARDO FALCON | 13743 VICTORY BLVD. #C | | VAN NUYS | CA | HAZNET |
| 91401 | S102811051 | 39670 | JASMINE CLEANERS | 13758 VICTORY BLVD | | VAN NUYS | CA | EMI, HAZNET |
| 91401 | S106245763 | | JASMINE CLEANERS | 14055 VICTORY BLVD | | VAN NUYS | CA | CLEANERS |
| 91401 | 1007678511 | 110017963872 | AUTOZONE #5495 | 14055 VICTORY BLVD | | VAN NUYS | CA | FINDS, HAZNET |
| 91401 | S105724554 | | GEORGIA FERRERIA DDS | 14100 VICTORY BLVD | | VAN NUYS | CA | HAZNET |
| 91401 | U001568075 | 00000039831 | GEORGE JIZMIJUAN | 14108 VICTORY BLVD | | VAN NUYS | CA | HIST UST |
| 91401 | S101618576 | 19055464 | GEORGE JIZMIJUAN | 14109 VICTORY BLVD | | VAN NUYS | CA | CA FID UST, SWEEPS UST |
| 91401 | S103994066 | | VALLEY SMOG & REPAIR | 14328 VICTORY BLVD | | VAN NUYS | CA | HAZNET |
| 91401 | S100947437 | | UNOCAL SERVICE STATION #2326 | 14401 VICTORY BLVD | | VAN NUYS | CA | HAZNET |
| 91401 | 1000166685 | 00000029428 | UNOCAL STATION 2326 | 14401 VICTORY BLVD | | VAN NUYS | CA | HIST UST, CA FID UST, SWEEPS UST |
| 91401 | U001568145 | 00000056051 | UNION OIL SERVICE STATION #232 | 14401 VICTORY BLVD | | VAN NUYS | CA | HIST UST |
| 91401 | S101587641 | 19055845 | STEVAN R NOLLAU JR | 14403 VICTORY BLVD | | VAN NUYS | CA | CA FID UST, SWEEPS UST |
| 91401 | S107137167 | RC12514 | JD RECYCLING | 14411 VICTORY BLVD | | VAN NUYS | CA | SWRCY |
| 91401 | U001568158 | 00000021046 | CONTRUY CITY AUTO | 14412 VICTORY BLVD | | VAN NUYS | CA | HIST UST |
| 91401 | S101585991 | 190356825 | JOSEF ROZEN | 14412 VICTORY BLVD | | VAN NUYS | CA | HAZNET, CA FID UST, SWEEPS UST |
| 91401 | 1000819037 | 110002885735 | UNITED TRANSMISSION | 14412 VICTORY BLVD | | VAN NUYS | CA | RCRAinfo-SQG, FINDS |
| 91401 | 1000192452 | 110002789484 | FREDS ONE HOUR PHOTO | 14437 VICTORY BLVD | | VAN NUYS | CA | RCRAinfo-SQG, FINDS, HAZNET |
| 91401 | U001568077 | 00000039832 | JESUS M. ALFONSO | 14859 VICTORY BLVD | | VAN NUYS | CA | HIST UST |
| 91401 | S101618578 | 19055465 | JESUS M ALFONSO | 14859 VICTORY BLVD | | VAN NUYS | CA | CA FID UST, SWEEPS UST |
| 91401 | S101588209 | 19056449 | ARCO STATION | 14901 VICTORY BLVD | | VAN NUYS | CA | CA FID UST, SWEEPS UST |
| 91401 | S102424304 | 914010834 | ARCO #6084 | 14903 VICTORY BLVD | | VAN NUYS | CA | HAZNET, CORTESE, SWEEPS UST, LUST |
| 91401 | U001568069 | 00000026848 | ALEX SABET | 14903 VICTORY BLVD | | VAN NUYS | CA | HAZNET, HIST UST |
| 91401 | 1000128419 | 110002824052 | VIP PRINTING | 15240 VICTORY BLVD | | VAN NUYS | CA | RCRAinfo-SQG, FINDS |
| 91401 | 92291181 | | 16515 VICTORY BLVD | 16515 VICTORY BLVD | | VAN NUYS | CA | ERNS |
| 91401 | 1000427723 | 110002786726 | LA USD/ CHANDLER EL | 14030 WEDDINGTON ST | | VAN NUYS | CA | RCRAinfo-SQG, FINDS |
| 91401 | S102808038 | | LAUSD/ CHANDLER ELEM | 14030 WEDDINGTON ST | | VAN NUYS | CA | HAZNET |
| 91401 | S101585199 | 19020943 | TILLMAN RECLAMATION PLANT | 6100 WOODLEY AVE | | VAN NUYS | CA | EMI, HAZNET, CA FID UST, SWEEPS UST |
| 91401 | S103664883 | | BURWOOD LAUNDRY & CLEANERS | 5550 WOODMAN AVE | | VAN NUYS | CA | CLEANERS, HAZNET |
| 91401 | 1000840797 | 110002697332 | BURWOOD CLEANERS | 5550 WOODMAN AVE | | VAN NUYS | CA | RCRAinfo-SQG, FINDS |
| 91401 | 1000596398 | CAD983603689 | BURWOOD CLEANERS | 5550 WOODMAN AVE | | VAN NUYS | CA | RCRAinfo-SQG, FINDS |
| 91401 | 1000288367 | 110002696119 | SHELL OIL CO | 5600 WOODMAN AVE | | VAN NUYS | CA | RCRAinfo-SQG, FINDS |
| 91401 | S101629858 | 19015424 | SHELL OIL COMPANY | 5600 WOODMAN AVE | | VAN NUYS | CA | CA FID UST, SWEEPS UST |
| 91401 | U003780924 | 24508 | SHELL SERVICE | 5600 WOODMAN AVE | | VAN NUYS | CA | ORANGE CO. UST |
| 91401 | U001568087 | 00000056149 | SHELL OIL COMPANY | 5600 WOODMAN AVE | | VAN NUYS | CA | HIST UST |
| 91401 | S106094037 | | PHILLIP AYIAD SHELL STATION | 5600 WOODMAN AVE | | VAN NUYS | CA | HAZNET |
| 91401 | S103968110 | | HOME SAVINGS OF AMERICA | 5937 41 WOODMAN AVENUE | | VAN NUYS | CA | HAZNET |
| 91401 | S102796084 | | CHILD CARE RESOURCE CENTER | 5944 WOODMAN AVE | | VAN NUYS | CA | HAZNET |
| 91401 | U001568071 | 000000400046 | EID A. HADDAD #14-763 | 5955 WOODMAN | | NORTH HOLLYWOOD | CA | HIST UST |
| 91401 | S101298358 | | MOBIL #18-L1L FORMER #17- | 5955 WOODMAN | | VAN NUYS | CA | CORTESE |
| 91401 | S103666049 | | MOBIL OIL CORP #L1L | 5955 WOODMAN AVE | | VAN NUYS | CA | HAZNET |
| 91401 | S101618575 | 19001282 | EID A HADDAD #14-763 | 5955 WOODMAN AVE | | VAN NUYS | CA | CA FID UST, SWEEPS UST |
| 91401 | 1000820304 | 110002895644 | EDS MOBIL | 5955 WOODMAN AVE | | VAN NUYS | CA | RCRAinfo-SQG, FINDS, HAZNET |
| 91401 | U003780928 | 24512 | MOBIL SERVICE STATION L1L | 5955 WOODMAN AVE | | VAN NUYS | CA | ORANGE CO. UST |
| 91401 | S103281763 | 914010843 | MOBIL #18-L1L FORMER #17-L1L | 3855 WOODMAN AVE | | VAN NUYS | CA | CHMIRS, LUST |
| 91401 | S103991900 | | TOSCO CORPORATION STATION #30475 | 6003 WOODMAN AVE | | VAN NUYS | CA | HAZNET |
| 91401 | S101585358 | 19023097 | WOODMAN & OXNARD UNION 76 | 6003 WOODMAN AVE | | VAN NUYS | CA | CA FID UST, SWEEPS UST |
| 91401 | U001568086 | 00000029307 | SERVICE STATION 3175 | 6003 WOODMAN AVE | | VAN NUYS | CA | HIST UST |
| 91401 | U001568090 | 00000056044 | UNION OIL SERVICE STATION LEAS | 6003 WOODMAN AVE | | VAN NUYS | CA | HIST UST |
| 91401 | U00947448 | 24243 | UNOCAL SERVICE STATION #3175 | 6003 WOODMAN AVE | | VAN NUYS | CA | HAZNET |
| 91401 | U003942212 | 914010852 | TOSCO S.S. #3175 | 6003 WOODMAN AVE | | VAN NUYS | CA | ORANGE CO. UST |
| 91401 | S103282042 | 110017970043 | WOODMAN OXNARD UNION 76 | 6003 WOODMAN AVE | | VAN NUYS | CA | CORTESE, LUST |
| 91401 | 1007679091 | | RAYMOND SCREBANT | 6015 WOODMAN AVE | | VAN NUYS | CA | FINDS |
| 91401 | S102804220 | | RAYMOND SCREBANT | 6015 WOODMAN AVE | | VAN NUYS | CA | HAZNET |
| 91401 | 1000442703 | 110002739671 | RITZ QUALITY DISCOUNT CLEANERS | 6022 WOODMAN AVE | | VAN NUYS | CA | RCRAinfo-SQG, FINDS, CLEANERS, EMI, HAZNET |
| 91401 | 1006824375 | 110013829651 | ANDERSON GRAPHICS INC | 6037 WOODMAN AVE | | VAN NUYS | CA | EMI, FINDS |

EDR ZIP Code Scan Results

| ZIP | EDR-ID | Facility ID | Name | Address | Map/Dir/Dist | City | State | Databases |
|-------|------------|--------------|-------------------------------------|------------------------------|--------------|--------------|-------|--|
| 91401 | S102817813 | | ANDERSON GRAPHICS INC | 6037 WOODMAN AVE | | VAN NUYS | CA | HAZNET |
| 91401 | S108198337 | | BLAKE WELLS | 6305 WOODMAN AVE | | VAN NUYS | CA | HAZNET |
| 91401 | S105087531 | | ERIKSON CENTER | 6305 WOODMAN AVENUE | | VAN NUYS | CA | HAZNET |
| 91401 | S104568489 | | HARRY DONOVAN | 6336 N WOODMAN AVE | | VAN NUYS | CA | HAZNET |
| 91401 | S108747059 | | EURO TECH AUTO BODY | 6336 WOODMAN AVE | | VAN NUYS | CA | EMI |
| 91401 | S106830813 | 55678 | EURO-TECH | 6336 WOODMAN AVE | | VAN NUYS | CA | HAZNET |
| 91401 | S103667968 | | HOME SAVINGS OF AMERICA VAN NU | 6434 WOODMAN AVE | | VAN NUYS | CA | HAZNET |
| 91401 | S103963214 | | HOME SAVINGS OF AMERICA VAN NU | 5600 WOODMAN/BURBANK | | VAN NUYS | CA | HAZNET |
| 91403 | S109636204 | | EQUILON ENTERPRISES LLC | | | LOS ANGELES | CA | EMI |
| 91403 | S107620926 | 110885 | FAZIO CLEANERS, FLAIR, INC. | | | LOS ANGELES | CA | EMI |
| 91403 | S109639156 | 110012211686 | DEPT OF TRANSPORTATION | HWY 101 RTE 405 KP 59.6/62.4 | | LOS ANGELES | CA | EMI |
| 91403 | 1004676845 | | DEPT OF TRANSPORTATION | | | SHERMAN OAKS | CA | RCRAInfo-LQG, FINDS, HAZNET |
| 91403 | 1005904360 | 110012538860 | DEPT OF TRANSPORTATION | RTE 101 AND SEPULVEDA BLVD | | SHERMAN OAKS | CA | RCRAInfo-LQG, FINDS, HAZNET |
| 91403 | S106087951 | | CALTRANS DIST 7/CONSTRUCTION | RTE 101 PM 17.1 | | SHERMAN OAKS | CA | HAZNET |
| 91403 | S108200581 | | CALTRANS DIST 7/CONSTR EA 07-002304 | RTE 101 SB KP 24.0-25.6 | | SHERMAN OAKS | CA | HAZNET |
| 91403 | S108743954 | | CALTRANS DIST 7/CONSTR/EA07-199624 | APPROX PM 62.6 | | SHERMAN OAKS | CA | HAZNET |
| 91403 | S105024574 | | R-BOYS 99 CENTS STORE | 601 ATLANTIC | | LOS ANGELES | CA | CORTESE |
| 91403 | S101587398 | 19055509 | S N PETIT RANCH - (NOW CLOSED) | 6300 BALBOA BLVD | | VAN NUYS | CA | CA FID UST, SWEEPS UST |
| 91403 | U001568139 | 000000047186 | S N PETIT RANCH - (NOW CLOSE) | 6300 BALBOA BLVD | | VAN NUYS | CA | HIST UST |
| 91403 | S103630944 | | KAUFER CONSTRUCTION | 14506 BENEFIT ST | | SHERMAN OAKS | CA | HAZNET |
| 91403 | S104568117 | | BENEFIT TERRACE CONDOS | 14506 BENEFIT ST | | SHERMAN OAKS | CA | HAZNET |
| 91403 | 1000229484 | 110006474500 | LA FIRE STATION 78 | 4230 COLDWATER CANYON AVE | | SHERMAN OAKS | CA | RCRAInfo-SQG, FINDS, HAZNET |
| 91403 | S101583300 | 19003300 | ARCO #3050 | 4359 COLDWATER CANYON AVE | | STUDIO CITY | CA | CA FID UST |
| 91403 | S106174640 | | ARCO SS# 3050 | 4359 COLDWATER CANYON AVE | | STUDIO CITY | CA | SWEEPS UST |
| 91403 | S102803671 | 00000026730 | R & S OIL CO | 4359 COLDWATER CANYON AVE | | STUDIO CITY | CA | HIST UST |
| 91403 | S103965069 | | Laurie Oberstein/Robert Francais | 3847 DEERVALE | | SHERMAN OAKS | CA | HAZNET |
| 91403 | S108218107 | | Fred Nassif | 14646 DICKEN ST | | SHERMAN OAKS | CA | HAZNET |
| 91403 | S102792925 | | REGENCY HOMEOWNERS ASSOCIATION | 15200 DICKENS ST | | SHERMAN OAKS | CA | HAZNET |
| 91403 | S103632406 | | STEPHEN BORYZKI | 15204 DICKENS STREET | | SHERMAN OAKS | CA | HAZNET |
| 91403 | 1009634931 | | DICKENS STREET GARDENS HOA | 15224-15240 1/2 DICKENS ST | | SHERMAN OAKS | CA | HAZNET |
| 91403 | 1000956628 | 110002853582 | BILL SCOTT MOTORS | 15355 DICKENS STREET | | SHERMAN OAKS | CA | HAZNET |
| 91403 | S103980496 | | PACIFIC AUTO ELECTRIC | 15314 DICKENS ST | | SHERMAN OAKS | CA | RCRAInfo-SQG, FINDS, HAZNET |
| 91403 | S108200576 | | CALTRANS DIST 7/ROW | 15314 DICKENS ST | | SHERMAN OAKS | CA | HAZNET |
| 91403 | S106835493 | 15380 | MERLIN OLSEN BODY SHOP INC | 15315 DICKENS ST. | | SHERMAN OAKS | CA | EMI |
| 91403 | S104583628 | | KOESTER AUTOMOTIVE | 15315 DICKENS STREET | | SHERMAN OAKS | CA | HAZNET |
| 91403 | S105722058 | | LAUSD/DIXIE CANYON AVE ELEM | 4220 DIXIE CANYON AVE | | LOS ANGELES | CA | HAZNET |
| 91403 | S103957975 | | COAST FED. BANK, F.S.B. | 8433 FALLBROOK AVE | | CANOGA PARK | CA | HAZNET |
| 91403 | S108223093 | | TRAMMELL CROW INC | 8413 FALLBROOK AVE | | WEST HILLS | CA | HAZNET |
| 91403 | S108758768 | | TRAMMELL CROW INC | 8521 FALLBROOK AVE | | WEST HILLS | CA | HAZNET |
| 91403 | S107536808 | 200305078 | UNOCAL SERVICE STATION | 730 FIRST ST, #235 | | POMONA | CA | CDL |
| 91403 | S100233900 | | LAUSD/SHERMAN OAKS ELEM | 684 GRAND | | GROVER CITY | CA | NOTIFY 65 |
| 91403 | S106090572 | 110022064889 | SHERMAN OAKS ELEMENTARY | 14755 GREENLEAF ST | | SHERMAN OAKS | CA | HAZNET |
| 91403 | 1008316186 | | PACIFIC BELL | 14755 GREENLEAF ST. | | SHERMAN OAKS | CA | FINDS |
| 91403 | 1009648161 | | | 4619 KESTER AVE. | | NONE GIVEN | CA | |
| 91403 | 1000250343 | 110002951011 | | 4480 KESTOR | | SHERMAN OAKS | CA | RCRAInfo-SQG, FINDS, ORANGE CO. UST, EMI, HAZNET, HIST UST, CA FID UST, SWEEPS UST |
| 91403 | S102805764 | | M.W.H. DEVELOPMENT CO. | 4705 LEMONA AVE. | | SHERMAN OAKS | CA | HAZNET |
| 91403 | S103947498 | | 1X OLIVE COURT ASSOCIATES | 1512-1514 E LINCOLN AVE | | ORANGE | CA | HAZNET |
| 91403 | 1006094085 | 110002421111 | PRIDE COLLISION CTRS., INC, R S | 14535 MAGNOLIA BLVD | | SHERMAN OAKS | CA | EMI, FINDS |
| 91403 | 1001122815 | 110009552849 | PRIDE AUTO BODY | 14535 MAGNOLIA BLVD | | SHERMAN OAKS | CA | HAZNET |
| 91403 | S101583915 | 19007336 | CALIBER BODYWORKS INC | 14535 MAGNOLIA BLVD | | SHERMAN OAKS | CA | RCRAInfo-SQG, FINDS |
| 91403 | 1000307950 | 56622 | RUTH H MORRISON | 14615 MAGNOLIA BLVD | | SHERMAN OAKS | CA | CA FID UST |
| 91403 | S102810633 | 19007940 | RAINBOW CLEANERS | 14832 MAGNOLIA BLVD | | SHERMAN OAKS | CA | CLEANERS, EMI, HAZNET |
| 91403 | S101584024 | | WINSTON TIRE COMPANY #10 | 14855 MAGNOLIA BLVD | | VAN NUYS | CA | HAZNET |
| 91403 | S108203033 | | ARCO #1003 | 14856 MAGNOLIA BLVD | | VAN NUYS | CA | CA FID UST |
| 91403 | S103631434 | | CONDOR MINI MART | 14856 MAGNOLIA BLVD | | SHERMAN OAKS | CA | HAZNET |
| 91403 | U001568127 | 00000047370 | ARCO PRODUCTS COMPANY | 14856 MAGNOLIA BLVD | | VAN NUYS | CA | HAZNET |
| 91403 | S103065631 | 9140303334 | ARCO AM/PM | 14856 MAGNOLIA BLVD | | SHERMAN OAKS | CA | HIST UST |
| 91403 | 1000250343 | | ARCO #1003 | 14856 MAGNOLIA BLVD | | VAN NUYS | CA | HAZNET, CORTESE, SWEEPS UST, LUST |
| 91403 | U001568128 | 0000026524 | ASHER ARAMNIA | 14856 MAGNOLIA BLVD | | VAN NUYS | CA | HIST UST |
| 91403 | U003937620 | 24851 | ARCO #1003 | 14856 MAGNOLIA BLVD | | SHERMAN OAKS | CA | ORANGE CO. UST |
| 91403 | S105083992 | | MAGNOLIA PK/DYLAN INVESTMENT PROF | 15101 MAGNOLIA BLVD | | SHERMAN OAKS | CA | HAZNET |
| 91403 | S103632151 | | HOME SAVINGS OF AMERICA | 15106 MAGNOLIA BLVD | | SHERMAN OAKS | CA | HAZNET |

EDR ZIP Code Scan Re.

| ZIP | EDR-ID | Facility ID | Name | Address | Map/Dir/Dist | City | State | Databases |
|-------|-------------|--------------|------------------------------------|-------------------------------------|--------------|--------------|-------|--|
| 91403 | S101587142 | 19054947 | DANIEL ROTHBART AND ASSOCIATES | 15315 MAGNOLIA BLVD | | SHERMAN OAKS | CA | CA FID UST |
| 91403 | S106925149 | | DANIEL ROTHBART AND ASSOCIATES | 15315 MAGNOLIA BLVD 130 | | SHERMAN OAKS | CA | SWEEPS UST |
| 91403 | S108741368 | | 15357 MAGNOLIA EMPTY LOT | 15357 MAGNOLIA AVE | ** | SHERMAN OAKS | CA | HAZNET |
| 91403 | S103675911 | | WALTER SEERY #14-125 (MOBIL) | 640 MARINA PARKWAY, DOCK B, SLIP 38 | ** | CHULA VISTA | CA | CHMIRS |
| 91403 | S101618600 | 19001390 | MICHAEL PANTELEO PAINTING | 13272 MOORPARK ST | | SHERMAN OAKS | CA | CA FID UST |
| 91403 | S108213833 | 00000064851 | MANDEVILLE PUMP STATION | 15461 MOORPARK #11 | | SHERMAN OAKS | CA | HAZNET |
| 91403 | U001568134 | 19055784 | DEPARTMENT OF WATER & POWER/MAN | 15115 MULHOLLAND | | SHERMAN OAKS | CA | HIST UST |
| 91403 | S101587582 | 68801 | LOS ANGELES DEPT OF WATER AND | 15115 MULHOLLAND DR | | LOS ANGELES | CA | CA FID UST, SWEEPS UST |
| 91403 | S106834725 | | 4540 NATICK PARTNERSHIP | 4540 NATICK AVE | | SHERMAN OAKS | CA | EMI |
| 91403 | S105083197 | | AMCORP/CEDAR COVE APTS | 4610 NATICK AVE | | SHERMAN OAKS | CA | HAZNET |
| 91403 | S102803429 | | HOME SAVINGS OF AMERICA | 4702 ORION AVE | | SHERMAN OAKS | CA | HAZNET |
| 91403 | S103661159 | 59146 | VICKERS INC. | 16301 RAYMER ST | | VAN NUYS | CA | HAZNET |
| 91403 | S106824246 | 110002855893 | ULTRA CLEANERS | 13236 RIVERSIDE DR | | SHERMAN OAKS | CA | EMI |
| 91403 | S100595922 | 19001159 | CURRENT OCCUPANT | 14061 RIVERSIDE DR | | SHERMAN OAKS | CA | RCRAInfo-SQG, FINDS |
| 91403 | S101582713 | | EQUILON ENTERPRISES LLC | 15710 ROSCOE | | VAN NUYS | CA | CA FID UST |
| 91403 | S10457966 | | BETA PHI ASSOCIATES INC. | 3647 ROYAL WOODS DR | | SHERMAN OAKS | CA | HAZNET |
| 91403 | S103952486 | | MR DRYCLEAN | 4540 SAUGUS AVE | | SHERMAN OAKS | CA | CLEANERS, HAZNET |
| 91403 | S102808390 | | MR DRY CLEAN | 4540 SAUGUS AVE | | SHERMAN OAKS | CA | HAZNET |
| 91403 | S108214451 | 110002811324 | MR DRY CLEAN | 4540 SAUGUS AVE | | SHERMAN OAKS | CA | RCRAInfo-SQG, FINDS |
| 91403 | S1000472903 | 77273 | MR DRYCLEAN, INC | 4540 SAUGUS ST | | SHERMAN OAKS | CA | EMI |
| 91403 | S106836014 | 110002745780 | EL POLLO LOCO PARKING LOT | 4544 SAUGUS AVE | | SHERMAN OAKS | CA | RCRAInfo-SQG, FINDS, CLEANERS, EMI, HAZNET |
| 91403 | S103977356 | | MICHAEL BATES CONSTRUCTION | 3711 SCADLOCK LANE | | SHERMAN OAKS | CA | HAZNET |
| 91403 | S103977355 | | MICHAEL BATES AND COMPANY | 3711 SCADLOCK LANE | | SHERMAN OAKS | CA | HAZNET |
| 91403 | S103632570 | | MCI COMMUNICATIONS | 15303 SEPULVEDA | ** | SHERMAN OAKS | CA | HAZNET |
| 91403 | S108220357 | 2142 | SHERMAN OAKS PARTNERS | 4401 SEPULVEDA BLVD | | SHERMAN OAKS | CA | HAZNET |
| 91403 | S100947801 | 110002733579 | VALLEYS OAKS CLEANERS | 4501 SEPULVEDA BLVD | | SHERMAN OAKS | CA | CLEANERS, EMI, HAZNET |
| 91403 | S1000283626 | | VALLEYS OAKS CLEANERS | 4501 SEPULVEDA BLVD | | SHERMAN OAKS | CA | RCRAInfo-SQG, FINDS |
| 91403 | S108200577 | | CALTRANS DIST 71 ROW | 4501 SEPULVEDA BLVD | | SHERMAN OAKS | CA | HAZNET |
| 91403 | S1000299619 | 110002816953 | PALMIER CLEANER | 4527 SEPULVEDA BLVD | | SHERMAN OAKS | CA | RCRAInfo-SQG, FINDS, EMI, HAZNET |
| 91403 | S108743278 | | BLN ENTERPRISES INC | 4528 SEPULVEDA BLVD | | SHERMAN OAKS | CA | HAZNET |
| 91403 | S104576647 | | MOBIL OIL CORPORATION 18-FXV | 4528 SEPULVEDA BLVD | | SHERMAN OAKS | CA | HAZNET |
| 91403 | U001588133 | 00000040047 | JUDITH NIELSEN 14-165 | 4528 SEPULVEDA BLVD | | SHERMAN OAKS | CA | HIST UST |
| 91403 | S1024333859 | 914030316 | MOBIL #11-FXV | 4528 SEPULVEDA BLVD | | SHERMAN OAKS | CA | HAZNET, CORTESE, SWEEPS |
| 91403 | S101586331 | 19045238 | B L N ENTERPRISES INC | 4528 SEPULVEDA BLVD | | SHERMAN OAKS | CA | CA FID UST |
| 91403 | S103972835 | | JUDY'S MOBIL SERVICE | 4528 SEPULVEDA BLVD | | SHERMAN OAKS | CA | HAZNET |
| 91403 | S107450200 | 24488 | MOBIL SERVICE STATION FXV | 4528 SEPULVEDA BLVD | | SHERMAN OAKS | CA | CHMIRS |
| 91403 | U003780905 | | MOBIL SERVICE STATION FXV | 4528 SEPULVEDA BLVD | | SHERMAN OAKS | CA | ORANGE CO. UST |
| 91403 | S105670772 | | FOUR SEASONS/M DAVID PAUL & ASSO | 4528 SEPULVEDA BLVD | | SHERMAN OAKS | CA | CHMIRS |
| 91403 | S108747473 | 19019414 | PACIFIC BELL | 4827 SEPULVEDA BLVD | | SHERMAN OAKS | CA | HAZNET |
| 91403 | S1000250083 | 19024208 | LOS ANGELES FIRE STA 88 | 4959 SEPULVEDA BLVD | | SHERMAN OAKS | CA | CA FID UST |
| 91403 | S103662931 | | LOS ANGELES FIRE STATION 88 | 5101 N SEPULVEDA | | SHERMAN OAKS | CA | HAZNET |
| 91403 | S101618594 | 2990 | L A CITY FIRE STATION #88 | 5101 N SEPULVEDA BLVD | | SHERMAN OAKS | CA | EMI, CA FID UST, SWEEPS |
| 91403 | S106833970 | 110013305510 | EXXON SERVICE STATION 7-0 | 5101 SEPULVEDA | | LOS ANGELES | CA | EMI |
| 91403 | S105026618 | | CITY OF LA GENERAL SERVICES | 5101 SEPULVEDA BLVD | | SHERMAN OAKS | CA | HAZNET, CORTESE |
| 91403 | 1006805508 | 00000047409 | FIRE STATION 88 | 5101 SEPULVEDA BLVD | | SHERMAN OAKS | CA | HAZNET |
| 91403 | U001568130 | 23891 | LOS ANGELES FIRE STATION 88 | 5101 SEPULVEDA BLVD | | SHERMAN OAKS | CA | HIST UST |
| 91403 | S103780374 | | VAN NUYS SPORTS CAR SERVICE CT | 5160 SEPULVEDA BLVD | | SHERMAN OAKS | CA | ORANGE CO. UST |
| 91403 | S103663206 | | SHERMAN OAKS ARMY RESERVE CENTE | 5161 SEPULVEDA BLVD | | SHERMAN OAKS | CA | HAZNET |
| 91403 | S108735013 | 19970027 | DANIELS HALL - US ARMY RESERVE CEN | 5161 SEPULVEDA BLVD | | SHERMAN OAKS | CA | LA Co. Site Mitigation |
| 91403 | S106843306 | 914030325 | DANIELS HALL - US ARMY RESERVE CEN | 5161 SEPULVEDA BLVD | | SHERMAN OAKS | CA | HAZNET |
| 91403 | S106797598 | 19054286 | F.D.I.C. RECEIVER FOR HOME FEDERAL | 5170 SEPULVEDA BL | | SHERMAN OAKS | CA | CORTESE, LUST |
| 91403 | S103663232 | | SHERMAN OAKS CENTRIUM | 5170 SEPULVEDA BLVD | | SHERMAN OAKS | CA | ERNS |
| 91403 | S102437466 | | PINECREST SCHOOL | 14111 SHERMAN WAY | ** | SHERMAN OAKS | CA | HAZNET, CA FID UST, SWEEPS UST |
| 91403 | S101618596 | 00000060973 | PINECREST SCHOOL | 14111 SHERMAN WAY | | VAN NUYS | CA | SWEEPS UST |
| 91403 | U001568136 | | SHERMAN WAY DENTAL ASSOCIATES | 15333 SHERMAN WAY | | SHERMAN OAKS | CA | HIST UST |
| 91403 | S107147812 | | VINALL OIL COMPANY/RESEDA | 17707 SHERMAN WAY | | RESEDA | CA | HAZNET |
| 91403 | S103996104 | 19053034 | MIR STANLEY PETIT | 4278 SHERMAN OAKS BLVD #1 | | SHERMAN OAKS | CA | CA FID UST, SWEEPS UST |
| 91403 | S101586513 | | JORGE A. ALVAREZ, D.D.S. | 4521 SHERMAN OAKS BLVD | | SHERMAN OAKS | CA | HAZNET |
| 91403 | S103972675 | | SHERMAN OAKS MEDICAL GROUP | 4529 SHERMAN OAKS AVE | | SHERMAN OAKS | CA | HAZNET |
| 91403 | S108225570 | | RICK PALLACK-MENS WEAR | 4554 SHERMAN OAKS AVE | | SHERMAN OAKS | CA | HAZNET |
| 91403 | S108218326 | | EXPRESSLY PORTRAITS INC | SHERMAN OAKS | | SHERMAN OAKS | CA | HAZNET |
| 91403 | S103963784 | 19001850 | THE BUCKLEY SCHOOL | 3900 STANSBURY AVE | ** | SHERMAN OAKS | CA | HAZNET, CA FID UST |
| 91403 | S101582919 | | | | | | | |

EDR ZIP Code Scan Report

| ZIP | EDR-ID | Facility ID | Name | Address | Map/Dir/Dist | City | State | Databases |
|-------|------------|--------------|------------------------------------|----------------------------|--------------|--------------|-------|-----------------------------|
| 91403 | U001568129 | 00000064912 | BEVERLY GLEN PUMP STATION | 36401 STONE CANYON AVE | ** | SHERMAN OAKS | CA | HIST UST |
| 91403 | U003781759 | 25544 | BEVERLY GLEN PUMP STATION | 36411 STONE CANYON AVE | ** | SHERMAN OAKS | CA | SWEEPS UST, ORANGE CO. UST |
| 91403 | S101587945 | 19056171 | BEVERLY GLEN PUMP STATION | 36411 STONE CANYON AVE | ** | SHERMAN OAKS | CA | EMI, CA FID UST |
| 91403 | S108199324 | | BLACKBIRD ENTERPRISES LLC | 14626 SUTTON ST | | SHERMAN OAKS | CA | HAZNET |
| 91403 | S108209142 | | HOWARD WEISS | 15140 SUTTON ST | | SHERMAN OAKS | CA | HAZNET |
| 91403 | S101586933 | 19054620 | RIAN ALDRICH | 10164 TULJUNGA | ** | TULJUNGA | CA | CA FID UST, SWEEPS UST |
| 91403 | S103569356 | | CRAIG HIRASAWA, DDS | 4328 VAN NUYS BLVD | | SHERMAN OAKS | CA | HAZNET |
| 91403 | S101583062 | 19002462 | WINALL OIL CO.#17 | 4441 VAN NUYS BLVD | | SHERMAN OAKS | CA | CA FID UST, SWEEPS UST |
| 91403 | S108225563 | | WINALL OIL #17 | 4441 VAN NUYS BLVD | | SHERMAN OAKS | CA | HAZNET |
| 91403 | U003982077 | 24484 | WINALL #17 | 4441 VAN NUYS BLVD | | SHERMAN OAKS | CA | ORANGE CO. UST |
| 91403 | S103659954 | | WINALL OIL CO | 4441 VAN NUYS BLVD | | SHERMAN OAKS | CA | HAZNET |
| 91403 | S101298112 | 914030298 | WINALL STATION #17 | 4441 VAN NUYS BLVD | | SHERMAN OAKS | CA | CORTESE, LUST |
| 91403 | S107138944 | | 1X WINALL OIL CO. | 4441 VAN NUYS BLVD | | SHERMAN OAKS | CA | HAZNET |
| 91403 | S102811730 | | OXFORD CLEANERS | 4454 VAN NUYS BLVD | | SHERMAN OAKS | CA | CLEANERS, HAZNET |
| 91403 | S100820017 | 110002893334 | CENTRAL VALLEY HEALTH CARE | 4454 VAN NUYS BLVD NO.103 | ** | SHERMAN OAKS | CA | RCRAInfo-SQG, FINDS |
| 91403 | S106077071 | 66481 | DR. CLEANERS | 4454 VAN NUYS BLVD STE L | | SHERMAN OAKS | CA | CLEANERS |
| 91403 | S106836844 | | OXFORD CLEANERS, CHAE HOON LEE | 4454 VAN NUYS BLVD | | SHERMAN OAKS | CA | EMI, HAZNET |
| 91403 | S108212084 | | LENSCRAFTERS #108 | 4518 VAN NUYS BLVD | | SHERMAN OAKS | CA | HAZNET |
| 91403 | S103660623 | | WRAM DEVELOPMENT | 4552 VAN NUYS BLVD | | SHERMAN OAKS | CA | HAZNET |
| 91403 | 1000364883 | 110002733132 | SHERMAN OAK CENTER CLEANERS | 4566 VAN NUYS BLVD | | SHERMAN OAKS | CA | RCRAInfo-SQG, FINDS, HAZNET |
| 91403 | 1000819537 | 110002889483 | SHERMAN OAKS EXCLUSIVE AUTO | 4601 VAN NUYS BLVD | | SHERMAN OAKS | CA | CLEANERS, EMI, HAZNET |
| 91403 | S102805715 | | PUBLIC STORAGE INC | 4616 VAN NUYS BLVD | | SHERMAN OAKS | CA | RCRAInfo-SQG, FINDS |
| 91403 | 1001967474 | 110002934656 | AUTOMOTIVE PITSTOP | 4640 VAN NUYS BLVD | | SHERMAN OAKS | CA | RCRAInfo-SQG, FINDS, HAZNET |
| 91403 | S104579682 | | AUTOMOTIVE PIT STOP | 4640 VAN NUYS BLVD | | SHERMAN OAKS | CA | HAZNET |
| 91403 | S102817576 | | AUTOMOTIVE M & M | 4700 VAN NUYS BLVD | | SHERMAN OAKS | CA | HAZNET |
| 91403 | 1000857344 | CAD983667577 | EXXONMOBIL OIL CORPORATION 17885 | 4715 VAN NUYS | | SHERMAN OAKS | CA | RCRAInfo-SQG, HAZNET |
| 91403 | S101582704 | 19001128 | ABRAM ABRAHEMIAN #14-712 | 4715 VAN NUYS BLVD | | SHERMAN OAKS | CA | CA FID UST |
| 91403 | 1007200157 | CAL000056117 | EXXONMOBIL OIL CORP. | 4715 VAN NUYS BLVD | | SHERMAN OAKS | CA | RCRAInfo-SQG, HAZNET |
| 91403 | S102433610 | 914030234 | MOBIL #11-LLD | 4715 VAN NUYS BLVD | | SHERMAN OAKS | CA | HAZNET, CORTESE, SWEEPS |
| 91403 | S104576646 | | MOBIL OIL CORPORATION 18-LLD | 4715 VAN NUYS BLVD | | SHERMAN OAKS | CA | UST, LUST |
| 91403 | S100927361 | | 1X MOBIL CO #11-LLD | 4715 VAN NUYS BLVD | | SHERMAN OAKS | CA | HAZNET |
| 91403 | U001568125 | 00000040010 | ABRAM ABRAHEMIAN #14-712 | 4715 VAN NUYS BLVD | | SHERMAN OAKS | CA | HIST UST |
| 91403 | U003780907 | 24490 | MOBIL SERVICE STATION LLD | 4715 VAN NUYS BLVD | | SHERMAN OAKS | CA | ORANGE CO. UST |
| 91403 | S107863210 | | EXXONMOBIL STATION #18-LLD | 4715 VAN NUYS BLVD | | VAN NUYS | CA | LUST |
| 91403 | 1007249299 | 110017123291 | EXXONMOBIL OIL CORPORATION | 4715 VAN NUYS BOULEVARD | | SHERMAN OAKS | CA | FINDS |
| 91403 | 90465526 | | 4822 VAN NUYS BLVD | 4822 VAN NUYS BLVD | | SHERMAN OAKS | CA | ERNS |
| 91403 | 1000166673 | 00000007898 | SERVICE STATION 6183 | 4822 VAN NUYS BLVD | | SHERMAN OAKS | CA | HIST UST |
| 91403 | S101583076 | 19002524 | DALLA INC | 4822 VAN NUYS BLVD | | SHERMAN OAKS | CA | CA FID UST, SWEEPS UST |
| 91403 | S103281743 | 914030352 | UNOCAL #6183 (FORMER) | 4822 VAN NUYS BLVD | | SHERMAN OAKS | CA | CORTESE, LUST |
| 91403 | U001568150 | 00000055413 | UNION OIL SERVICE STATION LEAS | 4822 VAN NUYS BLVD | | SHERMAN OAKS | CA | HIST UST |
| 91403 | S100347559 | | SHERMAN OAKS UNOCAL AUTO & SERVICE | 4822 VAN NUYS BLVD | | SHERMAN OAKS | CA | ORANGE CO. UST |
| 91403 | 90167643 | 23640 | 76 STATION #6183 | 4822 VAN NUYS BLVD | | SHERMAN OAKS | CA | ERNS |
| 91403 | S107863112 | | RONALD KAPLAN A MEDICAL GROUP | 4822 VAN NUYS BLVD STE 200 | | SHERMAN OAKS | CA | LUST |
| 91403 | S103661641 | | PENG THIM FAN MD | 4835 VAN NUYS BLVD | | SHERMAN OAKS | CA | HAZNET |
| 91403 | S103981374 | | SANFORD J WEITZBUCH DPM | 4835 VAN NUYS BLVD | | SHERMAN OAKS | CA | HAZNET |
| 91403 | S103866598 | | VALLEY PODIATRISTS GROUP | 4835 VAN NUYS BLVD | | SHERMAN OAKS | CA | HAZNET |
| 91403 | S103994058 | 62948 | SHERMAN OAKS MEDICAL BLDG | 4835 VAN NUYS BLVD | | SHERMAN OAKS | CA | EMI, HAZNET |
| 91403 | S103967784 | | DAVID HESKIAOFF MD | 4835 VAN NUYS BLVD #208 | | SHERMAN OAKS | CA | HAZNET |
| 91403 | S103959963 | | ALLIED X RAY IMAGING | 4835 VAN NUYS BLVD 209 | | SHERMAN OAKS | CA | RCRAInfo-SQG, FINDS |
| 91403 | 1000685961 | 110002873114 | LEONARD WAGNER MD | 4835 VAN NUYS BLVD | | SHERMAN OAKS | CA | HAZNET |
| 91403 | S100938856 | | PIONEER PAINT CORPORATION | 4836 VAN NUYS BLVD | | SHERMAN OAKS | CA | HIST UST |
| 91403 | U001568137 | 00000020537 | PIONEER PAINT CORPORATION | 4836 VAN NUYS BLVD | | SHERMAN OAKS | CA | CA FID UST |
| 91403 | S101618597 | 19012560 | COMDEN NATHANIEL MD | 4849 VAN NUYS BLVD #415 | | SHERMAN OAKS | CA | HAZNET |
| 91403 | S103661678 | | LLORENS J PEMBROOK MD INC | 4849 VAN NUYS BLVD STE 102 | | SHERMAN OAKS | CA | HAZNET |
| 91403 | S103975071 | | DR GARY SCHNEIDER DO | 4849 VAN NUYS BLVD | | SHERMAN OAKS | CA | HAZNET |
| 91403 | S100859163 | | DR MARK GREENSPAN MD | 4849 VAN NUYS BLVD | | SHERMAN OAKS | CA | HAZNET |
| 91403 | S103961485 | | GROSS & SILVERMAN HAND SURGERY | 4849 VAN NUYS BLVD #205 | | SHERMAN OAKS | CA | HAZNET |
| 91403 | S103961679 | | GREENSPAN MARK MD | 4849 VAN NUYS BLVD STE 103 | | SHERMAN OAKS | CA | HAZNET |
| 91403 | S100936397 | | DIVISION ALLIED MANAGEMENT | 4910 VAN NUYS BLVD | | SHERMAN OAKS | CA | HAZNET |
| 91403 | S103960869 | | SHARON NEMEC DDS | 4910 VAN NUYS BLVD | | SHERMAN OAKS | CA | HAZNET |
| 91403 | S100861423 | | SUSUMU TOGUCHI DDS | 4910 VAN NUYS BLVD | | SHERMAN OAKS | CA | HAZNET |
| 91403 | S103990053 | | PAUL R BILOVSKY DDS APC | 4910 VAN NUYS BLVD | | SHERMAN OAKS | CA | HAZNET |
| 91403 | S103981211 | | CLIFFORD FRASER M D | 4910 VAN NUYS BLVD NO 110 | | SHERMAN OAKS | CA | RCRAInfo-SQG, FINDS, HAZNET |
| 91403 | 1000819270 | 110002887396 | OMAR T. SOSA DDS INC | 4910 VAN NUYS BLVD STE 100 | ** | SHERMAN OAKS | CA | HAZNET |
| 91403 | S108751962 | | | | | SHERMAN OAKS | CA | HAZNET |

EDR ZIP Code Scan Re.

| ZIP | EDR-ID | Facility ID | Name | Address | Map/Dir/Dist | City | State | Databases |
|-------|-------------|--------------|----------------------------------|------------------------------|--------------|--------------|-------|----------------------------------|
| 91403 | S104581102 | | OLIVIA S CAJULIS DDS INC | 4910 VAN NUYS BLVD STE 210 | | SHERMAN OAKS | CA | HAZNET |
| 91403 | S107142384 | | ELMER SOUSA DDS | 4910 VAN NUYS BLVD STE100 | | SHERMAN OAKS | CA | HAZNET |
| 91403 | S103996225 | | WKWS MDS | 4911 VAN NUYS BL #102 | | SHERMAN OAKS | CA | HAZNET |
| 91403 | S107534479 | 200207069 | | 4920 N VAN NUYS BLVD #118 | | VAN NUYS | CA | CDL |
| 91403 | S100217927 | | SHERMAN OAKS COMMUNITY HOS | 4929 N VAN NUYS BLVD | | SHERMAN OAKS | CA | CHMIRS |
| 91403 | S103661954 | 914030307 | SHERMAN OAKS COMMUNITY HOSPITAL | 4929 VAN NUYS BLVD | | SHERMAN OAKS | CA | HAZNET, CORTESE |
| 91403 | S104160280 | 11485 | SHERMAN OAKS COMMUNITY HOSPITAL | 4929 VAN NUYS BLVD | | SHERMAN OAKS | CA | LUST, HAZNET, CA FID |
| 91403 | S105631504 | | SHERMAN OAKS HOSPITAL | 4929 VAN NUYS BLVD | | SHERMAN OAKS | CA | EMI, SWEEPS UST |
| 91403 | U001568142 | 00000008046 | | 4929 VAN NUYS BLVD | | SHERMAN OAKS | CA | CHMIRS |
| 91403 | S100520220 | | PACIFIC OAKS MEDICAL GROUP SO | 4940 VAN NUYS BLVD 2ND FLOOR | | SHERMAN OAKS | CA | ORANGE CO. UST, HAZNET, HIST UST |
| 91403 | S100724542 | 110002894994 | OAKS DENTAL CENTER | 4940 VAN NUYS BLVD STE 102 | | SHERMAN OAKS | CA | RCRAInfo-SQG, FINDS |
| 91403 | S104581041 | | VIEW POINT HEALTHCARE | 4940 VAN NUYS BLVD STE 200 | | SHERMAN OAKS | CA | HAZNET |
| 91403 | S108213968 | | MIKE KIM | 4954 VAN NUYS BLVD | | VAN NUYS | CA | HAZNET |
| 91403 | S103662038 | 51837 | CLASSIC 1 HR CLEANERS | 4954 VAN NUYS BLVD | | SHERMAN OAKS | CA | CLEANERS, EMI, HAZNET |
| 91403 | S108743070 | | RECHTELL INC | 4955 VAN NUYS BLVD | | SHERMAN OAKS | CA | HAZNET |
| 91403 | S103561288 | | RICHARD SWAITT DDS INC | 4955 VAN NUYS BLVD | | SHERMAN OAKS | CA | HAZNET |
| 91403 | S100597986 | 110002869940 | GOTTLIEB MEDICAL GRP | 4955 VAN NUYS BLVD 715 | | SHERMAN OAKS | CA | RCRAInfo-SQG, FINDS |
| 91403 | S100944982 | | SHERMAN OAKS RADIOLOGY | 4955 VAN NUYS BLVD STE 317 | | SHERMAN OAKS | CA | HAZNET |
| 91403 | S102821633 | | PAUL ENDLER, MD | 4955 VAN NUYS BLVD STE 502 | | SHERMAN OAKS | CA | HAZNET |
| 91403 | S100936697 | | HARRY S KAHN MD INC | 4955 VAN NUYS BLVD #514 | | SHERMAN OAKS | CA | HAZNET |
| 91403 | S100866992 | | LOS ANGELES ORTHOPAEDIC | 4955 VAN NUYS BLVD #615 | | SHERMAN OAKS | CA | HAZNET |
| 91403 | S108755819 | | STUART R. MARKMAN, D.D.S. | 4955 VAN NUYS BLVD #611 | | SHERMAN OAKS | CA | HAZNET |
| 91403 | S105085095 | | G & L REALTY CORP | 4955 VAN NUYS #111 | | SHERMAN OAKS | CA | HAZNET |
| 91403 | S100396859 | 110002860772 | ARETE ASSOCIATES | 5000 VAN NUYS BLVD | | SHERMAN OAKS | CA | RCRAInfo-SQG, FINDS, |
| 91403 | S103994430 | | VIEWPORT HEALTH CARE MED GRP | 5000 VAN NUYS BLVD #200 | | SHERMAN OAKS | CA | HAZNET |
| 91403 | S108198750 | | BARRY ROSENTHAL DDS | 5000 VAN NUYS BLVD STE 320 | | SHERMAN OAKS | CA | HAZNET |
| 91403 | S103948814 | | ADVANCED ORTHOPAEDICS | 5000 VAN NUYS BLVD #210 | | SHERMAN OAKS | CA | HAZNET |
| 91403 | S101584900 | 19016757 | UNK | 5005 VAN NUYS BLVD | | LOS ANGELES | CA | CA FID UST, SWEEPS UST |
| 91403 | S1000424445 | CAD982373805 | CLAUDIO S ITALIA SPORTS CARS INC | 5015 VAN NUYS BLVD | | SHERMAN OAKS | CA | RCRAInfo-SQG |
| 91403 | S103662544 | | ABE'S MERCEDES SERVICE | 5015 VAN NUYS BLVD | | VAN NUYS | CA | HAZNET |
| 91403 | S100283816 | 110002797466 | ITALIA SPORTS CARS | 5015 VAN NUYS BLVD | | SHERMAN OAKS | CA | RCRAInfo-SQG, FINDS |
| 91403 | S101594445 | 90115142 | TETRA, INC. | 5015 VAN NUYS BLVD | | LOS ANGELES | CA | CA FID UST, SWEEPS UST |
| 91403 | S101588320 | 19056566 | LA FOGOTA | 5142 VAN NUYS BLVD | | SHERMAN OAKS | CA | CA FID UST |
| 91403 | S1007678499 | 110017963499 | AUTOLZONE #5485 | 5150 VAN NUYS BLVD | | SHERMAN OAKS | CA | FINDS |
| 91403 | 1001726669 | 110002915702 | MILLER HONDA | 5151 VAN NUYS BLVD | | SHERMAN OAKS | CA | RCRAInfo-SQG, FINDS |
| 91403 | U003780911 | 24495 | FOREMAN HONDA MOTORS | 5151 VAN NUYS BLVD | | SHERMAN OAKS | CA | SWEEPS UST, ORANGE CO. UST |
| 91403 | S101586021 | 19036522 | FOREMAN HONDA MOTORS | 5151 VAN NUYS BLVD | | SHERMAN OAKS | CA | CA FID UST |
| 91403 | S1009505232 | 110002671972 | CHEVRON STATION 96745 | 5160 VAN NUYS BLVD | | VAN NUYS | CA | RCRAInfo-SQG, FINDS |
| 91403 | S102427342 | 9140303043 | CHEVRON #9-6745 | 5160 VAN NUYS BLVD | | VAN NUYS | CA | CORTESE, LUST |
| 91403 | S105126771 | | SHELL | 5161 VAN NUYS | | VAN NUYS | CA | HAZNET, CORTESE |
| 91403 | U003970907 | 24497 | JERRY'S SHELL SERVICE CENTER | 5161 VAN NUYS BLVD | | SHERMAN OAKS | CA | ORANGE CO. UST |
| 91403 | 1000373116 | 110002792782 | SHELL SERVICE STATION | 5161 VAN NUYS BLVD | | VAN NUYS | CA | RCRAInfo-SQG, FINDS, |
| 91403 | S102436914 | 914030307 | SHELL | 5161 VAN NUYS BLVD | | SHERMAN OAKS | CA | HIST UST |
| 91403 | S101583574 | 19004627 | JERRY'S SHELL SERVICE CENTER | 5161 VAN NUYS BLVD | | VAN NUYS | CA | LUST |
| 91403 | S103663208 | | JERRY'S SHELL SVC CENTER INC | 5161 VAN NUYS BLVD | | SHERMAN OAKS | CA | CA FID UST, SWEEPS UST |
| 91403 | S103977563 | | MID VALLEY COLLISION CENTER | 5161 VAN NUYS BLVD | | SHERMAN OAKS | CA | HAZNET |
| 91403 | S100103314 | 110002818719 | TOP AUTO | 7300 VAN NUYS BLVD | | VAN NUYS | CA | HAZNET |
| 91403 | S101582950 | 19002008 | JEFFREY N STEPHAN | 14058 VENTURA BLVD | | SHERMAN OAKS | CA | RCRAInfo-SQG, FINDS |
| 91403 | S106841146 | 71624 | TLW INC, SHERMAN OAKS ALLEY G | 14210 VENTURA BLVD | | LOS ANGELES | CA | EMI |
| 91403 | S100066451 | 110002877147 | GOODYEAR 9347 | 14478 VENTURA BLVD | | SHERMAN OAKS | CA | RCRAInfo-SQG, FINDS |
| 91403 | 90465968 | | 14478 VENTURA BLVD | 14478 VENTURA BLVD | | SHERMAN OAKS | CA | ERNS |
| 91403 | S102427124 | 9140303243 | CHEVRON #9-1333 | 14505 VENTURA BLVD | | SHERMAN OAKS | CA | HAZNET, CORTESE, SWEEPS |
| 91403 | U003938942 | 23827 | CHEVRON STATION #9-1333 | 14505 VENTURA BLVD | | SHERMAN OAKS | CA | UST, LUST |
| 91403 | S101582739 | 19001252 | HARJINDER MAC | 14505 VENTURA BLVD | | SHERMAN OAKS | CA | ORANGE CO. UST |
| 91403 | U001568122 | 0000062035 | 91333 | 14505 VENTURA BLVD | | SHERMAN OAKS | CA | CA FID UST |
| 91403 | S103630943 | | CHEVRON 91333 | 14505 VENTURA BLVD | | SHERMAN OAKS | CA | HIST UST |
| 91403 | S100941171 | | ONE HOUR PHOTO CENTER | 14535 VENTURA BLVD | | SHERMAN OAKS | CA | HAZNET |
| 91403 | S100931628 | | LA REINA PLACE | 14629 VENTURA BLVD | | SHERMAN OAKS | CA | HAZNET |
| 91403 | S100944980 | | SHERMAN OAKS CHIROPRACTORS | 14629 VENTURA BLVD | | SHERMAN OAKS | CA | HAZNET |
| 91403 | S108541202 | | PRISTINE CLEANERS | 14645 VENTURA BLVD | | SHERMAN OAKS | CA | HAZNET, CLEANERS |
| 91403 | S106827616 | 64979 | CAFECO, MANHATTAN COOLERS REST | 14649 VENTURA BLVD | | SHERMAN OAKS | CA | EMI, CA FID UST |
| 91403 | S101586917 | 19054603 | SPECTRUM PARTNERS | 14651 VENTURA BLVD | | SHERMAN OAKS | CA | EMI, CA FID UST |
| 91403 | S108198671 | | BANK OF AMERICA | 14701 VENTURA BLVD | | SHERMAN OAKS | CA | HAZNET |

EDR ZIP Code Scan Results

| ZIP | EDR-ID | Facility ID | Name | Address | Map/Dir/Dist | City | State | Databases |
|-------|------------|--------------|--------------------------------------|------------------------------|--------------|--------------|-------|--|
| 91403 | 1000147644 | 110002742658 | FLAIR INC DBA FAZIO CLEANERS | 14715 VENTURA BLVD | | SHERMAN OAKS | CA | RCRAInfo-SQG, FINDS, CLEANERS, EMI, HAZNET |
| 91403 | S102795064 | | 1X TRUST COMPANY OF THE WEST | 14724 VENTURA BLVD | | SHERMAN OAKS | CA | HAZNET |
| 91403 | S103992745 | | TRUST CO. OF THE WEST, A CA. CORP TF | 14724 VENTURA BLVD | | SHERMAN OAKS | CA | HAZNET |
| 91403 | S103966895 | | SAV ON DRUG #3109 | 14735 VENTURA BLVD | | SHERMAN OAKS | CA | HAZNET |
| 91403 | S108745886 | | CVS PHARMACY # 9707 | 14735 VENTURA BLVD | | SHERMAN OAKS | CA | HAZNET |
| 91403 | S102793257 | | SAV ON 9707 | 14735 VENTURA BLVD | | SHERMAN OAKS | CA | EMI |
| 91403 | S106826360 | 46663 | AT&T COMMUNICATIONS | 14800 VENTURA BL, RM 200 | | SHERMAN OAKS | CA | HIST UST, RCRAInfo-SQG |
| 91403 | U001568140 | 00000046982 | SHERMAN OAKS 4A | 14800 VENTURA BLVD | | SHERMAN OAKS | CA | HAZNET, RCRAInfo-SQG, FINDS, |
| 91403 | U00137384 | CAT080032675 | AT & T CORP | 14800 VENTURA BLVD | | SHERMAN OAKS | CA | HAZNET |
| 91403 | S103949759 | | AMER TELE & TELEG CO SHERMAN OAKS | 14800 VENTURA BLVD | | SHERMAN OAKS | CA | RCRAInfo-SQG, FINDS, |
| 91403 | 1000250342 | 110002951002 | PACIFIC BELL | 14800 VENTURA BLVD | | SHERMAN OAKS | CA | HAZNET |
| 91403 | S101618598 | 19014843 | SHERMAN OAKS 4A | 14800 VENTURA BLVD | | SHERMAN OAKS | CA | CA FID UST, SWEEPS UST |
| 91403 | U003938279 | 24848 | AT&T COMMUNICATIONS | 14800 VENTURA BLVD | | SHERMAN OAKS | CA | ORANGE CO. UST |
| 91403 | S108742591 | | AT&T CORP. | 14800 VENTURA BLVD | | SHERMAN OAKS | CA | HAZNET |
| 91403 | S107137521 | RC12172 | NEXCYCLE/VONS #226 | 14845 VENTURA BLVD | | SHERMAN OAKS | CA | SWRCY |
| 91403 | S106833982 | 64920 | L'EXPRESSION, RAMILLON REST INC D | 14910 VENTURA BLVD | | SHERMAN OAKS | CA | EMI |
| 91403 | S106840041 | 7072 | STAR GLASS & MIRROR CO, STUEV | 14950 VENTURA BLVD | | SHERMAN OAKS | CA | EMI |
| 91403 | S100864088 | | HITS MAGAZINE INC | 14958 VENTURA BLVD | | SHERMAN OAKS | CA | HAZNET |
| 91403 | S106834188 | 64974 | LA PERGOLA RESTORANTE | 15005 VENTURA BLVD | | SHERMAN OAKS | CA | EMI |
| 91403 | S102811561 | | CARRIAGE TRADE | 15030 VENTURA BL | | SHERMAN OAKS | CA | HAZNET |
| 91403 | S106828096 | 72651 | CARRIAGE TRADE CLEANERS, BYUNG | 15030 VENTURA BLVD | | SHERMAN OAKS | CA | EMI |
| 91403 | S101298120 | 914030216 | MOBIL #11-FQE (FORMER) | 15053 VENTURA BLVD | | SHERMAN OAKS | CA | HAZNET, CORTESE, LUST |
| 91403 | U001568132 | 00000039933 | HAROLD TEGGE #14-148-0 | 15053 VENTURA BLVD | | SHERMAN OAKS | CA | HIST UST |
| 91403 | S101618595 | 19001492 | HAROLD TEGGE #14-148-0 | 15053 VENTURA BLVD | | SHERMAN OAKS | CA | CA FID UST |
| 91403 | S101588154 | 19056390 | DENNIS GEILER | 15111 VENTURA BLVD | | SHERMAN OAKS | CA | CA FID UST |
| 91403 | S101583954 | 19007557 | CHARLES COMPANY | 15125 VENTURA BLVD | | SHERMAN OAKS | CA | HAZNET, HIST UST, LUST |
| 91403 | U001568141 | 00000050901 | SHERMAN OAKS CAR WASH | 15150 VENTURA BLVD | | SHERMAN OAKS | CA | CA FID UST, SWEEPS UST |
| 91403 | S101596090 | 19038111 | RUSSEL E/PATSY A. LENHART | 15150 VENTURA BLVD | | SHERMAN OAKS | CA | HAZNET |
| 91403 | S108220356 | | SHERMAN OAKS CAR WASH METM INC | 15150 VENTURA BLVD | | SHERMAN OAKS | CA | HAZNET |
| 91403 | S102801454 | | ALLEGENCE REALTY GROUP -SANWA Bf | 15165 VENTURA BLVD | | SHERMAN OAKS | CA | HAZNET |
| 91403 | 1000905092 | 110002616839 | RITE AID NO 5564 | 15201 VENTURA BLVD | | SHERMAN OAKS | CA | RCRAInfo-SQG, FINDS |
| 91403 | S103632361 | | RITE AID #5564 | 15201 VENTURA BLVD | | SHERMAN OAKS | CA | HAZNET |
| 91403 | S103632405 | | WELLS FARGO BANK | 15222 VENTURA BLVD | | SHERMAN OAKS | CA | HAZNET |
| 91403 | S104571534 | | VALLEY OFFICE PARTNERS | 15233 VENTURA BLVD | | SHERMAN OAKS | CA | HAZNET |
| 91403 | S100859255 | | COMPUTERIZED MEDICAL IMAGING | 15233 VENTURA BLVD TWB W PLZ | | SHERMAN OAKS | CA | HAZNET |
| 91403 | S102795063 | | 1X TRUST COMPANY OF THE WEST | 15250 VENTURA BLVD | | SHERMAN OAKS | CA | HAZNET |
| 91403 | U001586176 | 19040400 | CROCKER/MCNEIL PROPERTIES | 15260 VENTURA BLVD | | SHERMAN OAKS | CA | CA FID UST, SWEEPS UST |
| 91403 | U003780180 | 23682 | FIFTEEN TWO SIXTY | 15280 VENTURA BLVD | | SHERMAN OAKS | CA | ORANGE CO. UST |
| 91403 | S107142266 | | MOSS & CO INC | 15300 VENTURA STE 203 | | SHERMAN OAKS | CA | HAZNET |
| 91403 | S104572469 | | SHERMAN OAK GALLERIA | 15301 VENTURA BLVD | | SHERMAN OAKS | CA | HAZNET |
| 91403 | S104568293 | 45845 | SHERMAN OAKS GALLERIA | 15301 VENTURA BLVD | | SHERMAN OAKS | CA | EMI, HAZNET |
| 91403 | S104565711 | 110002882300 | ROBINSON -MAY | 15301 VENTURA BLVD | | SHERMAN OAKS | CA | RCRAInfo-SQG, FINDS |
| 91403 | 1000818603 | 110011659446 | FROMEX ONE HR PHOTO SHERMAN OAK | 15301 VENTURA BLVD STE 400 | | SHERMAN OAKS | CA | FINDS, FTTS INSP |
| 91403 | 1004444026 | | HEALTH CARE PRODUCTS | 15301 VENTURA BLVD | | SHERMAN OAKS | CA | EMI |
| 91403 | S106833670 | 66913 | KABOBY | 15301 VENTURA BLVD | | SHERMAN OAKS | CA | EMI |
| 91403 | S106842806 | 76343 | YANAGI SUSHI | 15301 VENTURA BLVD | | SHERMAN OAKS | CA | EMI |
| 91403 | U003781203 | 24863 | MCI TELECOMMUNICATIONS | 15303 VENTURA BL, SUITE 300 | | SHERMAN OAKS | CA | ORANGE CO. UST |
| 91403 | S100868658 | | LASALLE PARTNERSHIP | 15303 VENTURA BLVD | | SHERMAN OAKS | CA | HAZNET |
| 91403 | S101586440 | 19050185 | NATIONWIDE ADVERTISING | 15303 VENTURA BLVD | | SHERMAN OAKS | CA | HAZNET |
| 91403 | U001568143 | 00000068772 | SHERMAN OAKS GALLERIA OFFICE T | 15303 VENTURA BLVD | | SHERMAN OAKS | CA | CA FID UST, SWEEPS UST |
| 91403 | 1000285221 | 110002777479 | MERLIN OLSEN BODY SHOP INC | 15318 VENTURA BLVD | | SHERMAN OAKS | CA | HIST UST, RCRAInfo-SQG, FINDS, |
| 91403 | S103949474 | | ALLAN ERDY | 15374 VENTURA BLVD | | SHERMAN OAKS | CA | CA FID UST |
| 91403 | U003942227 | 19001175 | SHERMAN OAKS UNOCAL TIRE CTR. | 15410 VENTURA BLVD | | SHERMAN OAKS | CA | HAZNET |
| 91403 | 1000166934 | 0000019109 | TOSCO CORPORATION #30529 | 15410 VENTURA BLVD | | SHERMAN OAKS | CA | ORANGE CO. UST |
| 91403 | S100877008 | 914030025 | SERVICE STATION 3645 | 15410 VENTURA BLVD | | SHERMAN OAKS | CA | HIST UST |
| 91403 | S106905351 | 4B197200020 | TOSCO - 76 STATION #3645 | 15410 VENTURA BLVD | | SHERMAN OAKS | CA | HAZNET, CORTESE, LUST |
| 91403 | U001568148 | 00000055997 | 76 STATION NO. 3645 | 15410 VENTURA BLVD | | SHERMAN OAKS | CA | CA WDS |
| 91403 | S104574709 | | UNION OIL SERVICE STATION #364 | 15410 VENTURA BLVD | | SHERMAN OAKS | CA | HIST UST |
| 91403 | S106905369 | 4B198300001 | REG MATHESONS UNION STATION | 15410 VENTURA BLVD | | SHERMAN OAKS | CA | HAZNET |
| 91403 | S108203248 | | 76 STATION NO. 3645 | 15410 VENTURA BLVD | | SHERMAN OAKS | CA | CA WDS |
| 91403 | S103991927 | | CONOCO PHILLIPS #253645 | 15410 VENTURA BLVD | | SHERMAN OAKS | CA | HAZNET |
| 91403 | S102799630 | | TOSCO CORPORATION STATION #30529 | 15410 VENTURA BLVD | | SHERMAN OAKS | CA | HAZNET |
| 91403 | S106832272 | 67212 | RADDISON VALLEY CTR HOTEL | 15433 VENTURA BLVD | | SHERMAN OAKS | CA | HAZNET |
| 91403 | 1000281902 | | HAIFA RESTAURANT, BENJAMINE MI | 15454 VENTURA BLVD | | SHERMAN OAKS | CA | EMI |
| 91403 | 1000857407 | 110002899249 | RPS CAPITAL INVESTMENTS | 15477 VENTURA BLVD STE 300 | | SHERMAN OAKS | CA | HAZNET |
| 91403 | | | BOULEVARD PRINTING & GRAPHIC INC | 15478 VENTURA BLVD | | SHERMAN OAKS | CA | HAZNET |
| 91403 | | | CHEVRON STATION 96993 | 15492 VENTURA | | SHERMAN OAKS | CA | RCRAInfo-SQG, FINDS |

EDR ZIP Code Scan Results

| ZIP | EDR-ID | Facility ID | Name | Address | Map/Dir/Dist | City | State | Databases |
|-------|-------------|--------------|----------------------------------|-------------------------|---------------------|--------------|-------|--|
| 91403 | S101584046 | 19008093 | 96993 CHEVRON STATION | 15492 VENTURA BLVD | | SHERMAN OAKS | CA | CA FID UST |
| 91403 | U001568124 | 00000062946 | 96993 | 15492 VENTURA BLVD | | SHERMAN OAKS | CA | HIST UST |
| 91403 | S103963429 | | ESSY NIKNEJAD | 15432 VENTURA BLVD | | SHERMAN OAKS | CA | HAZNET |
| 91403 | S101618593 | 19052963 | ANTON KARAM #14-512 | 24339 VICTORY BLVD | | CANOGA PARK | CA | CA FID UST, SWEEPS UST |
| 91403 | U001568126 | 00000039683 | ANTON KARAM #14-512 | 24339 VICTORY BLVD | | CANOGA PARK | CA | HIST UST |
| 91403 | S103660523 | | WILLIS MANOR HOME OWNER ASSOC | 4543 WILLIS AVE | | SHERMAN OAKS | CA | HAZNET |
| 91403 | S104573469 | | G M S ELEVATOR SERVICES INC | 4553 WILLIS ST | | SHERMAN OAKS | CA | HAZNET |
| 91403 | S104571715 | | PCS/CAL MOR | 4606 WILLIS | | SHERMAN OAKS | CA | HAZNET |
| 91403 | S102799009 | | 1X ADRIAN GODMAN | 4616 WILLIS AVE | | SHERMAN OAKS | CA | HAZNET |
| 91403 | S108754766 | | SCHWARTZ ELLIS AVE & ASSOCIATES | 4623 WILLIS AVE | 14, East, 1/8 - 1/4 | SHERMAN OAKS | CA | RCRAInfo-SQG, FINDS |
| 91403 | 10002758418 | | HIGH TECH AUTO | 4774 WOODMAN | ** | SHERMAN OAKS | CA | RCRAInfo-SQG, FINDS |
| 91411 | 1009644520 | | | | | LOS ANGELES | CA | |
| 91411 | 1009647274 | | | | | LOS ANGELES | CA | |
| 91411 | S101587561 | 19055763 | DEPARTMENT OF WATER & POWER SYS | 14601 AETNA ST | | VAN NUYS | CA | CA FID UST, SWEEPS UST |
| 91411 | S101587561 | 47017 | SILVER STAR BODY CRAFT | 14617 AETNA ST | | VAN NUYS | CA | EMI |
| 91411 | S106839429 | 59670 | DURA-GLO PAINT&BODY,J.&G.RAMOS | 14617 AETNA ST | | VAN NUYS | CA | EMI |
| 91411 | S106830319 | | HI QUALITY MOTORS | 14623 AETNA ST | | VAN NUYS | CA | HAZNET |
| 91411 | 1000350520 | 54574 | HI QUALITY MOTORS | 14623 AETNA STREET | | VAN NUYS | CA | EMI |
| 91411 | S1039632516 | 47139 | DURA-GLO PAINT & BODY CENTER | 14637 AETNA ST | | VAN NUYS | CA | EMI, HAZNET |
| 91411 | 1000143666 | 110002720253 | DURA-GROW PAINT & BODY | 14637 AETNA ST | | VAN NUYS | CA | RCRAInfo-SQG, FINDS |
| 91411 | S103955028 | | CARS R US | 14637 AETNA ST | | VAN NUYS | CA | HAZNET |
| 91411 | S102813044 | | RED OAK INC LITTLE WILLYS | 14723 AETNA ST | | VAN NUYS | CA | HAZNET |
| 91411 | S106840637 | 52763 | TERRENCE B. LEKER | 14807 AETNA STREET | | VAN NUYS | CA | HAZNET |
| 91411 | S107139871 | | ALBERS APARTMENTS | 14821 AETNA ST | | VAN NUYS | CA | HAZNET |
| 91411 | S101583987 | 19007786 | MIKE COLABELLA | 15328 ALBERS ST | | SHERMAN OAKS | CA | HAZNET |
| 91411 | S103674950 | | LONGS DRUG STORE #55 | 14528 ARCHWOOD ST | | SHERMAN OAKS | CA | CA FID UST, SWEEPS UST |
| 91411 | S108540819 | | EXPERT AUTO CLINIC | 880 3RD AVE | | CHULA VISTA | CA | HAZNET |
| 91411 | S108747269 | | FELIX TOOL & ENGINEERING | 14510 BESSEMER ST | | VAN NUYS | CA | CLEANERS |
| 91411 | 1000820460 | 110002896867 | FELIX TOOL AND ENGINEERING | 14535 BESSEMER ST | | VAN NUYS | CA | HAZNET |
| 91411 | 1008927228 | 110022866424 | VAN NUYS PLATING INC. | 14611 BESSEMER STREET | | VAN NUYS | CA | FINDS |
| 91411 | 1010239134 | | VAN NUYS PLATING INC. | 14611 BESSEMER STREET | | VAN NUYS | CA | ICIS |
| 91411 | S100947777 | 885 | VALLEY PAINTING SERVICES | 14619 BESSEMER ST. | | VAN NUYS | CA | EMI, HAZNET |
| 91411 | 1000260486 | 110002850998 | CALIBER AUTO BODY | 14637 BESSEMER ST | | VAN NUYS | CA | RCRAInfo-SQG, FINDS, HAZNET |
| 91411 | S104581209 | 78058 | RICH & FAMOUS AUTO BODY | 14747 BESSEMER ST | | VAN NUYS | CA | EMI, HAZNET |
| 91411 | 1000308868 | 110002713939 | C AND B AUTO BODY INC | 14761 BESSEMER STREET | | VAN NUYS | CA | RCRAInfo-SQG, FINDS, HAZNET |
| 91411 | S101618645 | 19055419 | STUDIO SERVICES INC | 14811 BESSEMER ST | | VAN NUYS | CA | HAZNET, CA FID UST, SWEEPS UST |
| 91411 | U001568972 | 00000029201 | STUDIO SERVICES INC. | 14817 BESSEMER ST | | VAN NUYS | CA | HIST UST |
| 91411 | 1004439572 | 110011798545 | THORO CHEMICAL CO. | 14835 BESSEMER ST | | VAN NUYS | CA | FINDS |
| 91411 | 1005438102 | | THORO SSTERIMATIC GLASSWASHING | 14835 BESSEMER ST | | VAN NUYS | CA | SSTS |
| 91411 | S106833704 | 77162 | KALFON CRAFTS CORP. | 14851 BESSEMER ST. | | VAN NUYS | CA | EMI |
| 91411 | S105661376 | | RAFIS CHEVRON #2 | 14611 BESSEMER STREET | | SHERMAN OAKS | CA | CHMIRS |
| 91411 | S103963461 | 19003891 | H & R CHEVRON | 14850 BURBANK BLVD | | SHERMAN OAKS | CA | HAZNET |
| 91411 | U003938996 | 23828 | CHEVRON STATION #9-9164 | 14850 BURBANK BLVD | | VAN NUYS | CA | CA FID UST |
| 91411 | S102811879 | | BOULEVARD AUTO REPAIR INC | 14857 BURBANK BLVD | | VAN NUYS | CA | ORANGE CO. UST |
| 91411 | 1000203448 | 110002762243 | EXCEL CLEANERS | 14900 BURBANK BLVD | | VAN NUYS | CA | HAZNET |
| 91411 | S101585545 | 19024816 | LA MANCHA DEVELOPMENT | 14900 BURBANK BLVD | | VAN NUYS | CA | WIP, CLEANERS, HAZNET, RCRAInfo-SQG, FINDS |
| 91411 | U001568250 | 0000004773 | USA PETROLEUM COMPANY #224 | 14900 BURBANK BLVD | | VAN NUYS | CA | CA FID UST, CORTESE, SWEEPS, UST, LUST |
| 91411 | S106830842 | 55729 | EXCEL CLEANERS, ARDA KALPAKCI | 14900 BURBANK BLVD #102 | | VAN NUYS | CA | HIST UST |
| 91411 | U003942221 | 24279 | TOSCO CORPORATION #30502 | 14903 BURBANK BLVD | | VAN NUYS | CA | EMI |
| 91411 | S100876996 | | UNOCAL SERVICE STATION #3485 | 14903 BURBANK BLVD | | VAN NUYS | CA | ORANGE CO. UST |
| 91411 | S108203562 | | CONOCO PHILLS | 14903 BURBANK BLVD | | VAN NUYS | CA | HAZNET |
| 91411 | S10397628 | | MIKE DONLEYS UNOCAL SERVICE | 14903 BURBANK BLVD | | VAN NUYS | CA | HAZNET |
| 91411 | S103961914 | | TOSCO CORPORATION STATION #30502 | 14903 BURBANK BLVD | | VAN NUYS | CA | HAZNET |
| 91411 | S105632166 | | H & R CHEVRON | 15236 W. BURBANK BLVD | | SHERMAN OAK | CA | CHMIRS |
| 91411 | S106826981 | | COLOR WIE MINE ENTERPRISES INC | 14850 BURBANK BLVD | | VAN NUYS | CA | SWEEPS UST |
| 91411 | S103651268 | | N/A | 14721 CALIFA ST | | VAN NUYS | CA | HAZNET |
| 91411 | S101585478 | 19024196 | EL PAYNE COMPANY | 14801 CALIFA ST | | VAN NUYS | CA | SWEEPS UST |
| 91411 | S100934560 | | SYSTRON DONNER | 14823 CALIFA STREET | | VAN NUYS | CA | CA FID UST, SWEEPS UST |
| 91411 | S103546844 | | SYSTRON DONNEREL BAR | 14837 CALIFA | | VAN NUYS | CA | HAZNET |
| 91411 | S106843078 | | SYSTRON DONNER CORP. MICROWAVE | 14637 CALIFA ST | | VAN NUYS | CA | SLIC REG 2 |
| 91411 | S102021681 | 23157 | DAILY NEWS-PRODUCTION & MTE | 14637 CALIFA ST | | VAN NUYS | CA | LA Co. Site Mitigation |
| 91411 | S101618639 | 19055338 | | 14931 CALIFA ST | | VAN NUYS | CA | SLIC REG 2, EMI, CA FID UST, SWEEPS UST |

EDR ZIP Code Scan Rpt.

| ZIP | EDR-ID | Facility ID | Name | Address | City | State | Databases |
|-------|------------|---------------|-------------------------------------|------------------------|-------------|-------|----------------------------------|
| 91411 | U001568263 | 00000006424 | DAILY NEWS-PRODUCTION & MAINTENANCE | 14931 CALIFA ST | VAN NUYS | CA | HIST UST |
| 91411 | S102819383 | 110002798517 | CALIFA CORP. | 14931 CALIFA ST | VAN NUYS | CA | RCRAinfo-SQG, FINDS |
| 91411 | 1000321835 | 19054653 | PRINT WORKS THE | 15005 CALIFA ST | VAN NUYS | CA | CA FID UST, SWEEPS, UST |
| 91411 | S101586963 | 110002636719 | LANGENDORF BAKERY | 15035 CALIFA ST | VAN NUYS | CA | RCRAinfo-SQG, FINDS |
| 91411 | 1000361868 | 50357 | ALBRIGHT & ZIMMERMAN | 15043 CALIFA ST | VAN NUYS | CA | EMI |
| 91411 | S106825475 | | AIR GLAZE DRAPERY CLEANERS,D.M | 151225-A CALIFA ST | VAN NUYS | CA | HAZNET |
| 91411 | S102812392 | | THOMPSON PBE | 15131 CALIFA STREET | VAN NUYS | CA | HAZNET |
| 91411 | S100866827 | | BRENDAN TOURS | 15137 CALIFA ST | VAN NUYS | CA | HAZNET |
| 91411 | S105084813 | | UNIVERSAL CRAFTSMAN INC | 15155 CALIFA | VAN NUYS | CA | HAZNET |
| 91411 | S106855008 | | ALAN VARSHA | 15137 CALIFA ST | VAN NUYS | CA | HAZNET |
| 91411 | S102809357 | | H & H MOTORS | 14535 CALVERT STREET | VAN NUYS | CA | HAZNET |
| 91411 | S102813168 | | KENNEDY'S INDEPENDENT | 14540 CALVERT STREET | VAN NUYS | CA | HAZNET |
| 91411 | S102814847 | | ACADEMY AUTOMOTIVE SPECIALIST | 14544 CALVERT | VAN NUYS | CA | HAZNET |
| 91411 | S106833372 | 58376 | JAMES BROS | 14717 CALVERT | VAN NUYS | CA | EMI |
| 91411 | 1000220513 | 110002822919 | JULIA FRANCO | 14717 CALVERT STREET | VAN NUYS | CA | RCRAinfo-SQG, FINDS |
| 91411 | S103631280 | | JUST WHOLESale SIGNS | 14731 CALVERT ST | VAN NUYS | CA | HAZNET |
| 91411 | S108210734 | | PRECISION DRILL REPOINTING CO# | 14732 CALVERT ST | VAN NUYS | CA | HAZNET |
| 91411 | 1000172309 | 110002637193 | AUTOMATED TAPE & LABEL INC | 14732 CALVERT ST | VAN NUYS | CA | RCRAinfo-SQG, FINDS |
| 91411 | 1000334514 | 110002645745 | K & K AUTO BODY, R. KHOURY ET | 14742 CALVERT ST | VAN NUYS | CA | RCRAinfo-SQG, FINDS |
| 91411 | S106833639 | 50538 | K & K AUTO BODY | 14757 CALVERT | VAN NUYS | CA | EMI |
| 91411 | S108210744 | | NORRIS PERFORMANCE PROD | 14757 CALVERT ST | VAN NUYS | CA | HAZNET |
| 91411 | S103979466 | 110002814580 | STERLING AUTO BODY | 14762 CALVERT ST | VAN NUYS | CA | RCRAinfo-SQG, FINDS |
| 91411 | S103970002 | | INTECH COLLEGE | 14767 CALVERT ST | VAN NUYS | CA | HAZNET |
| 91411 | S103631373 | 17394 | PRIDE COLLISION CENTERS | 14804 CALVERT ST | VAN NUYS | CA | EMI, HAZNET |
| 91411 | S108217283 | | PRIDE COLLISION CENTERS | 14804 CALVERT ST | VAN NUYS | CA | HAZNET |
| 91411 | S103631378 | 19056210 | A. B.E. TRANSMISSIONS | 14809 CALVERT ST | VAN NUYS | CA | HAZNET |
| 91411 | S101587978 | | IARON ANA INC | 14811 CALVERT ST | VAN NUYS | CA | EMI, CA FID UST, SWEEPS UST |
| 91411 | 1000905253 | 110002618089 | STRICTLY WHOLESale | 14811 CALVERT ST | VAN NUYS | CA | RCRAinfo-SQG, FINDS, HAZNET |
| 91411 | S108541062 | | MAVERIC MARINE | 14832 CALVERT ST | VAN NUYS | CA | CLEANERS |
| 91411 | S108203603 | | CONTINENTAL VAN NUYS INDUSTRIAL P# | 14911 CALVERT ST | VAN NUYS | CA | HAZNET |
| 91411 | S102804637 | | ROYAL OAK PROPERTY SERVICES | 14920 CALVERT STREET | VAN NUYS | CA | HAZNET |
| 91411 | U003781198 | 24853 | IMPAC | 14921 CALVERT ST | VAN NUYS | CA | ORANGE CO. UST |
| 91411 | S107147412 | | CATALYST IMAGING INC | 14932 CALVERT ST | LOS ANGELES | CA | HAZNET |
| 91411 | S101587702 | 19055909 | MONTAIR INDUSTRIES INCORPORATE | 14933 CALVERT ST | VAN NUYS | CA | CA FID UST, SWEEPS UST |
| 91411 | S102797551 | | PRO ACTION PRODUCTS | 14940 CALVERT ST | VAN NUYS | CA | HAZNET |
| 91411 | S108749059 | | JERICH | 14945 CALVERT ST | VAN NUYS | CA | HAZNET |
| 91411 | 1000109317 | 110002700462 | KCL CORP | 14950 CALVERT ST | VAN NUYS | CA | RCRAinfo-SQG, FINDS |
| 91411 | S107140296 | | TOUCHSTONE TELEVISION, INC | 14955 CALVERT ST | VAN NUYS | CA | HAZNET |
| 91411 | 1000290541 | 1100026691631 | DUNLOP AVIATION, INC | 14955 CALVERT ST | VAN NUYS | CA | RCRAinfo-SQG, FINDS |
| 91411 | S108208140 | | GRANITE PRODUCTIONS | 15001 CALVERT ST | VAN NUYS | CA | HAZNET |
| 91411 | S100853756 | | 10-8 PRODUCTIONS INC | 15001 CALVERT ST | VAN NUYS | CA | HAZNET |
| 91411 | S100943389 | | REGENCY THER MOGRAPHERS | 15041 CALVERT ST | VAN NUYS | CA | HAZNET |
| 91411 | 1001201438 | 110002918200 | FIRST PRESS | 15041 CALVERT ST STE B | VAN NUYS | CA | RCRAinfo-SQG, FINDS, HAZNET |
| 91411 | S101584415 | 19008621 | VALLEY PLANNING MILL | 6103 N CEDROS AVE | VAN NUYS | CA | EMI, HAZNET |
| 91411 | S106829109 | 45640 | CONCEPTS BY J. JAY MEEPOS DBA | 6161 CEDROS AVE | VAN NUYS | CA | CA FID UST, SWEEPS UST |
| 91411 | 1000102145 | 110002779299 | LOS ANGELES USD VAN NUYS HIGH SCH | 6535 CEDROS AVE | VAN NUYS | CA | EMI |
| 91411 | S103668296 | | LAUSD/ VAN NUYS HIGH SCHOOL | 6535 CEDROS AVE | VAN NUYS | CA | RCRAinfo-LQG, FINDS |
| 91411 | S102812703 | | DASCALU | 14536 DELANO ST | VAN NUYS | CA | HAZNET |
| 91411 | S106838514 | 42002 | ROYAL COACH CRAFT, MIKE LUSCIA | 14537 DELANO | VAN NUYS | CA | EMI |
| 91411 | S106092052 | 61651 | MONEZA BODY & AUTOMECHANIC SHOP | 14540 DELANO ST | VAN NUYS | CA | HAZNET, SWEEPS UST |
| 91411 | S103631031 | 19056380 | WHITNEY AUTO | 14550 DELANO ST | VAN NUYS | CA | CA FID UST, SWEEPS UST |
| 91411 | S101588144 | | HAYDEN HAMILTON | 14636 DELANO ST | VAN NUYS | CA | HAZNET |
| 91411 | S102814394 | | TRU-LINE FRAME AND WHEEL INC | 14920 DELANO ST | VAN NUYS | CA | HAZNET |
| 91411 | S103631514 | | PRO-TECH AUTOMOTIVE CENTER | 14921 DELANO STREET | VAN NUYS | CA | HAZNET |
| 91411 | U001568267 | 00000047425 | N.B. LESHNER & SONS, INC. | 14932 DELANO ST | VAN NUYS | CA | HIST UST |
| 91411 | S101583964 | 19007644 | R & D ENTERPRISES | 14932 DELANO ST | VAN NUYS | CA | CA FID UST, SWEEPS UST |
| 91411 | 1004439353 | 110011463175 | AQUA NOVA INC | 14954 DELANO ST | VAN NUYS | CA | FINDS, FITTS INSP |
| 91411 | S105424551 | | AQUA-NOVA INC | 14954 DELANO STREET | VAN NUYS | CA | SSTS |
| 91411 | S107141344 | | CRAWLA | 15000 DELANO ST | VAN NUYS | CA | HAZNET |
| 91411 | U001568258 | 00000041293 | ALL VALLEY WASHER SERVICE INC. | 15008 DELANO ST | VAN NUYS | CA | ORANGE CO. UST, HAZNET, HIST UST |
| 91411 | S101618636 | 19040525 | ALL VALLEY WASHER SERVICE INC | 15008 DELANO ST | VAN NUYS | CA | CA FID UST, SWEEPS UST |
| 91411 | S100866439 | | LAUSD/ SYLVAN PARK CHILD CTR | 15011 DELANO ST | VAN NUYS | CA | HAZNET |
| 91411 | 1000686362 | 110002876353 | PERRI COLOR | 15028 DELANO ST | VAN NUYS | CA | RCRAinfo-SQG, FINDS, HAZNET |
| 91411 | S106090310 | | HUD/GOLDEN FEATHERS REALITY INC | M14836 DELANO ST | VAN NUYS | CA | HAZNET |
| 91411 | S103985539 | | ROYAL COACH CRAFT | 14537 DELAWO ST | VAN NUYS | CA | HAZNET |

EDR ZIP Code Scan Report

| ZIP | EDR-ID | Facility ID | Name | Address | Map/Dir/Dist | City | State | Databases |
|-------|------------|---------------|--------------------------------------|------------------------|--------------|----------|-------|---|
| 91411 | S107528942 | 200511008 | AUTOAID & RESCUE | 15149 DOMINO ST | | VAN NUYS | CA | CDL |
| 91411 | 1000327577 | 110002826121 | LESTER GREGORY SUN WEST AUTO BODY | 14526 ERWIN ST | | VAN NUYS | CA | RCRAInfo-SQG, FINDS, HAZNET |
| 91411 | S105084374 | 110002770724 | WEST POINT HOMEOWNERS ASSOC | 14610 ERWIN ST | | VAN NUYS | CA | RCRAInfo-SQG, FINDS, HAZNET |
| 91411 | 1000136391 | | DALANO PARK RECREATION CENTER | 15100 ERWIN ST | | VAN NUYS | CA | RCRAInfo-SQG, FINDS, HAZNET |
| 91411 | S103631129 | 19015744 | FOX MOTORS INC | 15152 ERWIN ST | | VAN NUYS | CA | HAZNET |
| 91411 | S106204328 | | FOX MOTORS INC | 15152 ERWIN ST | | VAN NUYS | CA | HAZNET |
| 91411 | S102791898 | | FOX MOTORS INC | 15152 ERWIN ST | | VAN NUYS | CA | HAZNET |
| 91411 | U001568264 | 00000017502 | ASTRO CHROME & POLISHING CORP | 15236 ERWIN ST | | VAN NUYS | CA | HIST UST |
| 91411 | U001568265 | 00000034004 | ASTRO CHROME AND POLISHING CORP. | 15236 ERWIN ST | | VAN NUYS | CA | CA WDS, EMI, HAZNET |
| 91411 | 1000366273 | 110002636728 | COMMERCIAL ETILING INC | 15200 ERWIN ST | | VAN NUYS | CA | RCRAInfo-LOG, FINDS |
| 91411 | 1000472930 | 110002811565 | SELF STORAGE MANAGEMENT COMPAN' | 15500 ERWIN ST | | VAN NUYS | CA | RCRAInfo-SQG, FINDS |
| 91411 | S103632942 | 110002867602 | STAR U S A CO | 15500 ERWIN ST 1065 | | VAN NUYS | CA | RCRAInfo-SQG, FINDS |
| 91411 | 1005202160 | | CITY OF LOS ANGELES/BLDG & SAFETY | 14618 GILMORE ST | | VAN NUYS | CA | HAZNET |
| 91411 | S105088960 | | LAUSD/ROGERS CONTINUATION | 14711 GILMORE ST | | VAN NUYS | CA | HAZNET |
| 91411 | S100280631 | | VALLEY HEALTH MGMT. | 14716 W. GILMORE ST. | | VAN NUYS | CA | HAZNET |
| 91411 | S103631007 | 110002830107 | NORTH SHORE PRODUCTIONS | 14629 HAMLIN | | VAN NUYS | CA | RCRAInfo-SQG, FINDS |
| 91411 | 1000136769 | | M & Y TRUCKING | 7605 HAZELTINE AVE | | VAN NUYS | CA | HAZNET |
| 91411 | S103979546 | | 1X WEST POINT HOMEOWNERS ASSOC/A | 14610 IRWIN STREET | | VAN NUYS | CA | HAZNET |
| 91411 | S102804737 | | SHERMAN OAKS/VAN NUYS MINI STORA | 15500 IRWIN | | VAN NUYS | CA | HAZNET |
| 91411 | S103632944 | | MONZA AUTO REPAIR | 6200 KESTER AVE | | VAN NUYS | CA | HAZNET |
| 91411 | S105093729 | | STEP IN CLEANERS | 5214 KESTER AVE | | VAN NUYS | CA | HAZNET |
| 91411 | 1000344561 | CAD982050965 | STEP IN CLEANERS | 5214 KESTER AVE | | VAN NUYS | CA | HAZNET |
| 91411 | 1000344560 | 110002739378 | STEP-IN CLEANER, CARLOS TOLEDO | 5214 KESTER AVE. | | VAN NUYS | CA | HAZNET |
| 91411 | S106840087 | 62246 | LAUSD/KESTER AVE ELEM | 5353 KESTER AVE | | VAN NUYS | CA | HAZNET |
| 91411 | S103664016 | 1100022017244 | KESTER AVENUE ELEMENTARY | 5353 KESTER AVE. | | VAN NUYS | CA | HAZNET |
| 91411 | 1008308428 | | RICK WRIGHT | 5616 KESTER AVE | | VAN NUYS | CA | HAZNET |
| 91411 | 1004448332 | 110011460980 | WORM-GRO FARMS (AMERICAN DISTRIBI | 5625 KESTER AVE STE 11 | | VAN NUYS | CA | FINDS, FTTS INSP |
| 91411 | 1010012038 | | WORM-GRO FARMS | 5625 KESTER AVE STE 11 | | VAN NUYS | CA | FTTS INSP |
| 91411 | 1008193108 | | WORM-GRO FARMS | 5625 KESTER AVE STE 11 | | VAN NUYS | CA | HAZNET |
| 91411 | S103665898 | 110017968644 | RANKIN'S VOLVO-BENZ SERVICE | 5805 KESTER AVE | | VAN NUYS | CA | HAZNET |
| 91411 | 1007678964 | | VOLVO BENZ SERVICE | 5805 KESTER AVE | | VAN NUYS | CA | FINDS |
| 91411 | S104576967 | | ALL AMERICAN AIR COMPRESSOR | 5927 KESTER | | VAN NUYS | CA | HAZNET |
| 91411 | 1000168338 | | PRICE ENGINEERING COMPANY INC | 5934 KESTER AVENUE | | VAN NUYS | CA | HAZNET |
| 91411 | S100932955 | | COLOR IMAGING, INC. | 5935 KESTER AVE | | VAN NUYS | CA | HAZNET |
| 91411 | S100877327 | | VALERIE SNYDER PHOTOGRAPHY | 5939 KESTER AVENUE | | VAN NUYS | CA | HAZNET |
| 91411 | 1000819156 | 110002886583 | VALLEY DRAPERY CLEANERS | 5940 KESTER AVE | | VAN NUYS | CA | RCRAInfo-SQG, FINDS, CLEANERS, EMI, HAZNET |
| 91411 | S101618646 | 19007302 | VALLEY BUILDERS SUPPLIES, INC | 6000 KESTER AVE | | VAN NUYS | CA | CA FID UST, SWEEPS UST |
| 91411 | U001568275 | 0000029275 | VALLEY BUILDERS SUPPLIES INC. | 6000 KESTER AVE | | VAN NUYS | CA | HIST UST, SWEEPS UST |
| 91411 | 1000401760 | 110002713573 | CANTERBURY ENTERPRISES | 6013 KESTER AVE | | VAN NUYS | CA | RCRAInfo-SQG, FINDS, HAZNET |
| 91411 | S103666477 | | CLASSIC CAR OF SWEDEN | 6023 KESTER AVE | | VAN NUYS | CA | HAZNET |
| 91411 | S105091915 | | EUROMOTORS | 6031 KESTER | | VAN NUYS | CA | HAZNET |
| 91411 | S106827895 | 43903 | CAPITOL ARTS & FRAMES | 6031 KESTER AV | | VAN NUYS | CA | EMI |
| 91411 | S101584342 | 19010663 | ROE/ROE INC. | 6100 KESTER AVE | | VAN NUYS | CA | CA FID UST, SWEEPS UST |
| 91411 | S104569153 | | RESTON SINCO | 6103 KESTER | | VAN NUYS | CA | HAZNET |
| 91411 | S104582858 | 38715 | BOBS BODY & FENDER REPAIR | 6103 KESTER AVE | | VAN NUYS | CA | EMI, HAZNET |
| 91411 | 1000263245 | 110009541530 | PRECISION COACH CRAFT AUTO BODY | 6103 KESTER AVE | | VAN NUYS | CA | RCRAInfo-SQG, FINDS, HAZNET |
| 91411 | 1000172338 | CAD981993835 | PRECISION COACH CRAFT AUTO BODY | 6103 KESTER AVE | | VAN NUYS | CA | RCRAInfo-SQG |
| 91411 | S100928039 | | 1X SHERWIN-WILLIAMS | 6111 KESTER AVE | | VAN NUYS | CA | HAZNET |
| 91411 | S101629866 | 19032191 | THE SHERWIN-WILLIAMS COMPANY | 6111 KESTER AVE | | VAN NUYS | CA | CA FID UST |
| 91411 | S103991081 | | THE SHERWIN-WILLIAMS COMPANY | 6111 KESTER AVE | | VAN NUYS | CA | HAZNET |
| 91411 | 1000371814 | 110002944208 | SHERWIN-WILLIAMS COMPANY | 6111 KESTER AVE | | VAN NUYS | CA | RCRAInfo-SQG, FINDS, EMI, CORTESE, SWEEPS |
| 91411 | U001568273 | 00000008081 | THE SHERWIN-WILLIAMS COMPANY | 6111 KESTER AVE | | VAN NUYS | CA | UST, LUST |
| 91411 | S104577800 | 19022115 | AUTOMOTIVE TECH INC DBA XPERT TUNI | 6144 KESTER | | VAN NUYS | CA | HIST UST |
| 91411 | 1000224630 | | TUNEUP MASTER | 6144 KESTER AVE | | VAN NUYS | CA | HAZNET, CA FID UST, SWEEPS UST |
| 91411 | S108211174 | 71513 | KEYES | 6151 KESTER AVE | | VAN NUYS | CA | HAZNET |
| 91411 | S106827136 | 110002833550 | BOBS BODY & FENDER REPAIR, U | 6151 KESTER AVENUE | | VAN NUYS | CA | EMI |
| 91411 | 1000374087 | | BOBS BODY & FENDER | 6151 N KESTER AVE | | VAN NUYS | CA | RCRAInfo-SQG, FINDS, HAZNET |
| 91411 | S103971307 | | J S AUTO TECH | 6153 KESTER AVE | | VAN NUYS | CA | HAZNET |

EDR ZIP Code Scan Report

| ZIP | EDR-ID | Facility ID | Name | Address | Map/Dir/Dist | City | State | Databases |
|-------|---------------|--------------|------------------------------------|-------------------------------------|--------------|-----------------------|-------|-------------------------------------|
| 91411 | S101585654 | 19027200 | TEXACO AUTOMOTIVE SERVICE (FORMER) | 6200 KESTER AVE | | VAN NUYS | CA | CA FID UST, SWEEPS UST, LUST |
| 91411 | S102811383 | 77773 | JUAN AUTO REPAIR | 6205 KESTER AVE | | VAN NUYS | CA | EMI, HAZNET |
| 91411 | S108206795 | | FELIPE'S AUTO ELECTRIC | 6205 KESTER AVE | | VAN NUYS | CA | HAZNET |
| 91411 | S108754730 | | SBF ASSOCIATES LLC | 6235 KESTER AVE APT 117 | ** | VAN NUYS | CA | HAZNET |
| 91411 | S108210358 | | JOE CAVAGLIERI | 5916 LEMONA AVE | | VAN NUYS | CA | HAZNET |
| 91411 | S102812562 | | DIFATTA GRAPHICS | 5920 LEMONA AVENUE | | VAN NUYS | CA | EMI, HAZNET |
| 91411 | S102806546 | 53566 | AUTOPIA BODY WORKS | 5921 LEMONA AVE | | VAN NUYS | CA | HAZNET |
| 91411 | S108747987 | | GONZALEZ AUTO BODY | 5921 LEMONA AVE | | VAN NUYS | CA | HAZNET |
| 91411 | S103966372 | | GONZALEZ AUTOBODY | 5921 LEMONA AVE | | VAN NUYS | CA | RCRAInfo-SQG, FINDS |
| 91411 | 1100022668159 | | ALFRED AUTO BODY | 5937 LEMONA AVE | | VAN NUYS | CA | EMI, HAZNET |
| 91411 | S103665986 | 66750 | ROSS TRAUB FINISHING | 5937 LEMONA AVE | | VAN NUYS | CA | HAZNET |
| 91411 | S105093578 | | JIMENEZ CUSTOM PAINTING INC | 1172 MILES NORTH OF SANTA MARIA RIV | ** | UNINCORPORATED COUNTY | CA | CHMIRS |
| 91411 | S105648349 | | RADIOLOGICAL SPECIALIST INC | 5920 NOBLE AVE | | VAN NUYS | CA | HAZNET |
| 91411 | S108217738 | | RADIOLOGICAL SPECIALIST INC. | 5920 NOBLE AVE | | VAN NUYS | CA | HAZNET |
| 91411 | S103953445 | | LAUSD/ SYLVAN PARK ELEMENTARY | 6238 NOBLE AVE | | VAN NUYS | CA | HAZNET |
| 91411 | S104574646 | | SYLVAN PARK ELEMENTARY | 6238 NOBLE AVE | | VAN NUYS | CA | FINDS |
| 91411 | 110022225670 | | UNITED RENTALS INC #138 | 5852 NORWICH AVENUE | | VAN NUYS | CA | CDL |
| 91411 | 200209021 | | SAM'S U-DRIVE | 14540 OXNARD ST | | VAN NUYS | CA | HAZNET |
| 91411 | 000000005154 | | UNITED RENTALS #138 | 14540 OXNARD ST | | VAN NUYS | CA | HIST UST |
| 91411 | 24843 | | ABLE EQUIPMENT RENTAL | 14540 OXNARD ST | | VAN NUYS | CA | HAZNET |
| 91411 | S103781190 | | UNITED RENTALS | 14540 OXNARD ST | | VAN NUYS | CA | ORANGE CO. UST |
| 91411 | S104579928 | | SAM'S U DRIVE | 14540 OXNARD ST | | VAN NUYS | CA | HAZNET |
| 91411 | S101618635 | 19037203 | | 14540 OXNARD ST | | VAN NUYS | CA | EMI, CA FID UST, SWEEPS UST |
| 91411 | S101586967 | 19054660 | EL BAR INVESTMENT INC | 14601 OXNARD ST | | VAN NUYS | CA | CA FID UST, SWEEPS UST |
| 91411 | S101584247 | 19009891 | CUSTOM FRAMING SERV | 14720 OXNARD ST | | VAN NUYS | CA | CA FID UST, SWEEPS UST |
| 91411 | S108431636 | | KUTZIN & KUTZIN INC | 14726 OXNARD ST | | VAN NUYS | CA | EMI |
| 91411 | S105723110 | | T L C | 14726 OXNARD ST | | VAN NUYS | CA | CLEANERS, HAZNET |
| 91411 | 1001959785 | 110002931891 | BILL FERRELL CO | 14743 OXNARD ST | | VAN NUYS | CA | RCRAInfo-SQG, FINDS, HAZNET |
| 91411 | S108199218 | 40602 | ALADDIN PROCESS CO. D. P. MAHO | 14744 OXNARD ST | | VAN NUYS | CA | HAZNET |
| 91411 | S106825532 | 71813 | CALIFORNIA MILLWORKS CORP. | 14748 OXNARD ST | | VAN NUYS | CA | EMI |
| 91411 | 100128305 | 110002957006 | REX PRECISION PRODS INC | 14748 OXNARD ST | | VAN NUYS | CA | EMI |
| 91411 | S106829596 | 40075 | CUSTOM FRAMING SERV | 14810 OXNARD ST | | VAN NUYS | CA | EMI |
| 91411 | S108205895 | | ELBAR INVESTMENT LP | 14816-14844 OXNARD | | VAN NUYS | CA | HAZNET |
| 91411 | S103963540 | 110002423903 | EUROPEAN AUTO REPAIR 91 | 14823 OXNARD ST | | VAN NUYS | CA | RCRAInfo-SQG, FINDS, HAZNET |
| 91411 | 1000293093 | | EXCLUSIVE AUTO BODY, INC | 14830 OXNARD ST | | VAN NUYS | CA | EMI, HAZNET, CA FID UST, SWEEPS UST |
| 91411 | S108212928 | 19135 | M2 COLLISION CARE CENTERS | 14830 OXNARD ST | | VAN NUYS | CA | HAZNET |
| 91411 | S106840432 | 110002847271 | SYSTRON DONNER CORP, MICROWAVE | 14844 E. OXNARD ST. | | VAN NUYS | CA | EMI |
| 91411 | 1000880925 | 110002852592 | SCOTT RESTORATION | 14844 OXNARD ST | | VAN NUYS | CA | RCRAInfo-SQG, FINDS, HAZNET |
| 91411 | 1000595508 | | CYCLE TRENDS OF CA INC | 14901 OXNARD ST | | VAN NUYS | CA | HAZNET |
| 91411 | S104569760 | 19010008 | WALTER WENTZ | 14920 OXNARD ST | | VAN NUYS | CA | CA FID UST, SWEEPS UST |
| 91411 | S101618638 | | DAILY NEWS GARAGE | 14932 OXNARD ST | | VAN NUYS | CA | HAZNET |
| 91411 | S100857305 | 00000004072 | CALIBER AUTO BODY | 14932 OXNARD ST | | VAN NUYS | CA | HIST UST |
| 91411 | U001568262 | | DAILY NEWS GARAGE | 14932 OXNARD ST | | VAN NUYS | CA | HAZNET |
| 91411 | S104566235 | | CENTURY CHEVROLET | 14932 OXNARD ST | | VAN NUYS | CA | HAZNET |
| 91411 | S103631534 | | APU INC DBA AUTO PARTS UNLIMITED | 14939 OXNARD ST | | VAN NUYS | CA | RCRAInfo-SQG, FINDS, HAZNET |
| 91411 | 1004676909 | 110012242876 | AUTO PARTS UNLIMITED INC | 14939 OXNARD ST | | VAN NUYS | CA | HAZNET |
| 91411 | S102799654 | | HIRSCH PIPE & SUPPLY CO | 14949 OXNARD ST | | VAN NUYS | CA | EMI |
| 91411 | S106842005 | 4388 | VALLEY MOTOR CTR | 14954 OXNARD ST | | VAN NUYS | CA | EMI |
| 91411 | S102823656 | 100911 | DANMER, INC. | 15001 OXNARD ST. | | VAN NUYS | CA | EMI, HAZNET |
| 91411 | S101588285 | 19056530 | UNK | 15007 OXNARD ST | | VAN NUYS | CA | CA FID UST, SWEEPS UST |
| 91411 | U003780179 | 23681 | BLUEWATER PLUMBING | 15007 OXNARD ST | | VAN NUYS | CA | ORANGE CO. UST, HAZNET |
| 91411 | 1000154919 | 110002642427 | CARS AUTO BODY | 15020 OXNARD ST | | VAN NUYS | CA | RCRAInfo-SQG, FINDS, HAZNET |
| 91411 | 1000260951 | CAD982479024 | ENRIQUES AUTO PAINTING | 15020 OXNARD ST | | VAN NUYS | CA | RCRAInfo-SQG |
| 91411 | S102424016 | 914110870 | ANGELUS BLOCK COMPANY | 15025 OXNARD ST | | VAN NUYS | CA | CORTESE, LUST |
| 91411 | U001568270 | 00000047059 | RECO BUSES | 15025 OXNARD ST | | VAN NUYS | CA | HIST UST |
| 91411 | S101618643 | 19048866 | RECO BUSES | 15025 OXNARD ST | | VAN NUYS | CA | CA FID UST, SWEEPS UST |
| 91411 | S100857568 | | BAX GLOBAL | 15025 OXNARD ST | | VAN NUYS | CA | HAZNET |
| 91411 | S104560480 | | CAMERON-NEWELL ADVERTISING | 15026 OXNARD ST | | VAN NUYS | CA | HAZNET |
| 91411 | S102822618 | 58364 | EXPRESS SIGNS | 15036 OXNARD ST | | VAN NUYS | CA | EMI, HAZNET |
| 91411 | S108751832 | | NORTHWESTERN INC | 15054 OXNARD ST | | VAN NUYS | CA | HAZNET |

EDR ZIP Code Scan Report

| ZIP | EDR-ID | Facility ID | Name | Address | Map/Dir/Dist | City | State | Databases |
|-------|------------|---------------|--------------------------------------|-----------------------------|--------------|--------------|-------|---|
| 91411 | 1005775468 | 110002421558 | NORTHWESTERN SHOWCASE & FIXTURE | 15054 OXNARD ST | | VAN NUYS | CA | FINDS |
| 91411 | S103632016 | 22844 | NORTHWESTERN INC | 15054 OXNARD STREET | | VAN NUYS | CA | EMI, HAZNET |
| 91411 | S101618637 | 19008320 | BONANZA CONCRETE | 15115 OXNARD ST | | VAN NUYS | CA | CA FID UST, SWEEPS UST, ORANGE CO. UST |
| 91411 | U001568259 | 00000007625 | BONANZA CONCRETE | 15115 OXNARD ST | | VAN NUYS | CA | EMI, HAZNET |
| 91411 | S106827190 | 23441 | BONANZA CONCRETE INC. | 15115 OXNARD ST. | | VAN NUYS | CA | CA WDS |
| 91411 | S106102597 | 4 191004012 | BONANZA CONCRETE | 15115 OXNARD STREET | | VAN NUYS | CA | FINDS |
| 91411 | 1007469120 | 110017436906 | BONANZA CONCRETE CO. | 15115 OXNARD STREET | | VAN NUYS | CA | HIST UST |
| 91411 | U001568266 | 00000005199 | GLESBY BUILDING MATERIALS COMP | 15119 OXNARD ST | | VAN NUYS | CA | CA FID UST, SWEEPS UST |
| 91411 | S101618641 | 19010907 | GLESBY BUILDING MATERIALS CO | 15119 OXNARD ST | | VAN NUYS | CA | HAZNET |
| 91411 | S103954847 | | M&J AUTO BODY SERVICES | 15132 OXNARD ST | | VAN NUYS | CA | HAZNET |
| 91411 | S103632206 | | M&J AUTO BODY SERVICES | 15132 OXNARD ST | | VAN NUYS | CA | LA Co. Site Mitigation |
| 91411 | S106843233 | FA0019614 | LANNING DEVELOPMENT | 15132 OXNARD ST. | | VAN NUYS | CA | EMI |
| 91411 | S106828022 | 11476 | CARCOA INC | 15132 OXNARD ST. | | VAN NUYS | CA | RCRAInfo-SQG, FINDS, HAZNET, CORTESE |
| 91411 | 1000102070 | 110002727693 | LOS ANGELES VAN NUYS MAINT YARD | 15145 OXNARD | | VAN NUYS | CA | CA FID UST |
| 91411 | S101582681 | 19001038 | VAN NUYS MAINTENANCE | 15145 OXNARD | | VAN NUYS | CA | ORANGE CO. UST, EMI, HIST UST, SWEEPS UST |
| 91411 | U001568280 | 000000047145 | VAN NUYS STREET MAINTENANCE | 15145 OXNARD ST | | VAN NUYS | CA | CA WDS, LUST |
| 91411 | S101298335 | 4 191009790 | VAN NUYS MAINT. YARD | 15145 OXNARD ST | | VAN NUYS | CA | CA WDS, LUST |
| 91411 | S106102996 | 4 191014168 | HIGHLAND STUCCO & LIME PRODUCT | 15201 OXNARD ST | | VAN NUYS | CA | RCRAInfo-SQG, FINDS |
| 91411 | 1000122111 | 110002793558 | A.C. LEASING INC. | 15201 #D OXNARD BLVD | | VAN NUYS | CA | HAZNET |
| 91411 | S103983216 | | QUEIN AUTO SERVICE | 15201 OXNARD ST | | VAN NUYS | CA | HAZNET |
| 91411 | S100859477 | | CORVETTE BODY SHOP | 15201 OXNARD ST | | VAN NUYS | CA | HAZNET |
| 91411 | S104576036 | | BODY TOUCH AUTO BODY INC | 15201 OXNARD ST UNIT #G | | VAN NUYS | CA | HAZNET |
| 91411 | S102809899 | | AUTO-RITE TRANSMISSIONS | 15201 OXNARD ST UNIT E / F | | VAN NUYS | CA | HAZNET |
| 91411 | S106093635 | | JEV INTERNATIONAL AUTO BODY & REPA | 15201 OXNARD ST UNITS H / I | | VAN NUYS | CA | HAZNET |
| 91411 | S106827160 | 75326 | BODY TOUCH, INC. | 15201 OXNARD ST.#G | | VAN NUYS | CA | EMI |
| 91411 | 1000335037 | 110002806866 | AUTOMOTIVE MAINTENANCE SERVICE | 15201 OXNARD STREET | | VAN NUYS | CA | RCRAInfo-SQG, FINDS |
| 91411 | U001568282 | 00000003199 | WAGNILD READY MIXED CONCRETE C | 15203 OXNARD ST | | VAN NUYS | CA | HIST UST |
| 91411 | S101618649 | 16216 | WAGNILD READY MIXED CONCRETE C | 15203 OXNARD ST | | VAN NUYS | CA | CA WDS, EMI, CA FID UST, SWEEPS UST |
| 91411 | S105032605 | | WAGNILD READY MIXED CONCRETE C | 15203 OXNARD STREET | | VAN NUYS | CA | HAZNET |
| 91411 | S101585663 | 19027377 | MIKE SILVERSONS | 15208 OXNARD ST | | LOS ANGELES | CA | CA FID UST, SWEEPS UST |
| 91411 | S107145712 | | EUROPEAN AUTO REPAIR 91 | 15326 1/2 OXNARD ST | | VAN NUYS | CA | HAZNET |
| 91411 | S103955521 | | CHANDLER & ASSOCIATES | 15330 OXNARD ST | | VAN NUYS | CA | HAZNET |
| 91411 | S103632665 | | ROBISON PREZISO INC | 15359 OXNARD ST | | VAN NUYS | CA | HAZNET |
| 91411 | 1005454820 | 91411VNNYS15 | CHEVRON VAN NUYS TERMINAL | 15359 OXNARD ST | | VAN NUYS | CA | TRIS |
| 91411 | 1000434385 | CAT000615013 | CHEVRON TERMINAL | 15359 OXNARD ST | | VAN NUYS | CA | ORANGE CO. UST, RCRAInfo-LQG |
| 91411 | U001568261 | 000002020545 | CHEVRON USA VAN NUYS TERMINAL | 15359 OXNARD ST | | VAN NUYS | CA | HIST UST |
| 91411 | 1000434386 | CAT000615070 | CHEVRON USA INC VAN NUYS TERM | 15359 OXNARD ST | | VAN NUYS | CA | SLIC REG 2, HAZNET |
| 91411 | U001568279 | 00000008079 | VAN NUYS STATION | 15359 OXNARD ST | | VAN NUYS | CA | CA FID UST, CORTESE |
| 91411 | 2005628277 | | 15359 OXNARD STREET | 15359 OXNARD STREET | | VAN NUYS | CA | SWEEPS UST, LUST, RCRAInfo-SQG |
| 91411 | 1007737174 | 110018953738 | CHEVRON PIPE LINE COMPANY | 15359 OXNARD STREET | | VAN NUYS | CA | EMI, HIST UST |
| 91411 | 2002632267 | | 15359 OXNARD STREET | 15359 OXNARD STREET | | VAN NUYS | CA | ERNS |
| 91411 | 1009999979 | 91411LCTRR15 | ELECTRO RENT CORP | 15359 OXNARD STREET | | VAN NUYS | CA | ERNS |
| 91411 | 1004441452 | 1100000477145 | ELECTRO RENT CORP | 15385 OXNARD ST | | VAN NUYS | CA | ERNS |
| 91411 | S106087015 | | ERIC RELYA | 15385 OXNARD ST | | VAN NUYS | CA | FINDS |
| 91411 | 1005723973 | 110010470926 | ODEBRECHT CONTRACTORS OF CALIF | 15385 OXNARD ST | | VAN NUYS | CA | HAZNET |
| 91411 | S104571347 | | 15 MINUTES | 32330 SANTA ANA CANYON | | SHERMAN OAKS | CA | FINDS |
| 91411 | 1000141760 | 110002806312 | ARIA BODY PAINT | 16555 SATICOV | | VAN NUYS | CA | HAZNET |
| 91411 | 1000103324 | 110002840588 | ALF AUTO BODY | 5901 SEPULVEDA BLVD | | VAN NUYS | CA | RCRAInfo-SQG, FINDS |
| 91411 | S103949962 | | AMERICAN STORES PROPERTIES INC | 5905 SEPULVEDA BLVD | | VAN NUYS | CA | RCRAInfo-SQG, FINDS |
| 91411 | 1009019007 | 110012882434 | LOS ANGELES-CITY, DEPT. OF WATER & I | 6201 SEPULVEDA BLVD | | VAN NUYS | CA | HAZNET |
| 91411 | S107534746 | 200312049 | 5425 SEPULVEDA BLVD, RM 245 (BEST WE | 13101 SEPULVEDA BLVD | | VAN NUYS | CA | FINDS |
| 91411 | S103664256 | 19056472 | BUILDERS EMPORIUM | 5415 SEPULVEDA BLVD | | SHERMAN OAKS | CA | HAZNET |
| 91411 | S106843303 | | SEPULVEDA CONVALESCENT | 5460 N SEPULVEDA BLVD | | VAN NUYS | CA | CA FID UST, SWEEPS UST |
| 91411 | S103664737 | | CARRIAGE INN VAN NUYS | 5510 SEPULVEDA BLVD | | VAN NUYS | CA | LA Co. Site Mitigation |
| 91411 | 1001584260 | 19009986 | OTTO C ALBURN | 5525 SEPULVEDA BLVD | | VAN NUYS | CA | HAZNET |
| 91411 | 1000819016 | 110002865557 | TERRY YORK ROLLS ROYCE | 5540 SEPULVEDA BLVD | | VAN NUYS | CA | CA FID UST, SWEEPS UST |
| 91411 | S105064267 | | TERRY YORK MANAGEMENT | 5546 SEPULVEDA BLVD | | SHERMAN OAKS | CA | RCRAInfo-SQG, FINDS |
| 91411 | S101583281 | 190032263 | R&S OIL CORPORATION | 5556 SEPULVEDA BLVD | | VAN NUYS | CA | HAZNET |
| 91411 | U003780921 | 24505 | BURBANK SHELL | 5556 SEPULVEDA BLVD | | VAN NUYS | CA | CA FID UST, SWEEPS UST |
| 91411 | S104816198 | 9141110952 | SHELL SERVICE STATION #0204 | 5556 SEPULVEDA BLVD | | VAN NUYS | CA | ORANGE CO. UST |
| 91411 | 1006804901 | 1100113311264 | SHELL SERVICE STATION | 5556 SEPULVEDA BLVD | | SHERMAN OAKS | CA | LUST |
| 91411 | 1006805132 | 110013291856 | CHEVRON STATION NO 92766 | 5600 SEPULVEDA BLVD | | VAN NUYS | CA | RCRAInfo-SQG, FINDS, HAZNET |

EDR ZIP Code Scan Report

| ZIP | EDR-ID | Facility ID | Name | Address | Map/Dir/Dist | City | State | Databases |
|-------|-------------|--------------|----------------------------------|-----------------------|--------------|-------------|-------|---|
| 91411 | S101583480 | 19003892 | SUHEIL /MASAD I ARBID | 5600 SEPULVEDA BLVD | | VAN NUYS | CA | HAZNET |
| 91411 | S104565568 | | CHEVRON #92766 | 5600 SEPULVEDA BLVD | | VAN NUYS | CA | CA FID UST |
| 91411 | U0033938953 | 23807 | CHEVRON STATION #9-2766 | 5600 SEPULVEDA BLVD | | VAN NUYS | CA | HAZNET |
| 91411 | S101584777 | 19015468 | CALIFORNIA EXPRESS INC | 5616 N SEPULVEDA BLVD | | VAN NUYS | CA | ORANGE CO UST |
| 91411 | U001586274 | 0000067731 | THRIFTY CAR RENTAL | 5616 SEPULVEDA BLVD | | VAN NUYS | CA | HAZNET |
| 91411 | S101584058 | 19008201 | CONTINENTAL COIN CORP | 5627 SEPULVEDA BLVD | | VAN NUYS | CA | CA FID UST, SWEEPS UST |
| 91411 | S107139786 | | CONTINENTAL COIN CORP | 5637 SEPULVEDA BLVD | | VAN NUYS | CA | HAZNET |
| 91411 | S1071585461 | 19023940 | BRAC OPCO | 5651 SEPULVEDA BLVD | | VAN NUYS | CA | EMI, CA FID UST, SWEEPS UST |
| 91411 | S108199845 | | BUDGET RENT A CAR SYSTEMS INC | 5651 SEPULVEDA BLVD | | VAN NUYS | CA | HAZNET |
| 91411 | U001568260 | 00000004059 | BUDGET RENT A CAR | 5651 SEPULVEDA BLVD | | VAN NUYS | CA | HIST UST |
| 91411 | S103665202 | | COSMETIC & GENERAL DENTISTRY | 5658 SEPULVEDA BLVD | | VAN NUYS | CA | HAZNET |
| 91411 | S108756088 | | TARGET #1307 | 5711 SEPULVEDA BLVD | | VAN NUYS | CA | HAZNET |
| 91411 | S105087208 | 19055910 | TARGET STORES | 5711 SEPULVEDA BLVD | | VAN NUYS | CA | HAZNET |
| 91411 | S101587703 | | R W H, INCORPORATED | 5719 SEPULVEDA BLVD | | LOS ANGELES | CA | CA FID UST, SWEEPS UST |
| 91411 | S105084599 | | EC NICHOLS | 5725 SEPULVEDA BLVD | | LOS ANGELES | CA | HAZNET |
| 91411 | S101584593 | 19013187 | LAIDLAW TRANSIT INC | 5725 SEPULVEDA BLVD | | VAN NUYS | CA | EMI, CA FID UST, SWEEPS UST |
| 91411 | S103974155 | | LAIDLAW TRANSIT SERVICES INC | 5725 SEPULVEDA BLVD | | VAN NUYS | CA | HAZNET |
| 91411 | U00189931 | 110002747430 | LAIDLAW TRANSIT | 5725 SEPULVEDA BLVD | | VAN NUYS | CA | RCRAinfo-SQG, FINDS |
| 91411 | U003780154 | 23642 | SEPULVEDA - HATTERAS LTD. | 5805 SEPULVEDA BLVD | | VAN NUYS | CA | ORANGE CO UST |
| 91411 | S101584156 | 19009054 | INDUSTRIAL BANK | 5805 SEPULVEDA BLVD | | VAN NUYS | CA | CA FID UST, SWEEPS UST |
| 91411 | S101588253 | 19056495 | INDUSTRIAL BANK | 5815 SEPULVEDA BLVD | | VAN NUYS | CA | CA FID UST |
| 91411 | U00195468 | | GENE BERG GMC, INC | 5835 SEPULVEDA BLVD | | VAN NUYS | CA | HAZNET |
| 91411 | S108747785 | 1009 | GENE BERG GMC | 5835 SEPULVEDA BLVD | | VAN NUYS | CA | HAZNET |
| 91411 | S106831615 | 1009 | GENE BERG G.M.C. TRUCKS | 5835 SEPULVEDA BLVD | | VAN NUYS | CA | EMI |
| 91411 | S103665887 | 58377 | ARIA BODY PAINT | 5901 SEPULVEDA BLVD | | VAN NUYS | CA | EMI, HAZNET |
| 91411 | S108207341 | | FRONTLINE RECON SERVICES INC | 5901 SEPULVEDA BLVD | | VAN NUYS | CA | HAZNET |
| 91411 | S103988039 | | SILVER MOTORS | 5901 SEPULVEDA BLVD | | VAN NUYS | CA | HAZNET |
| 91411 | S106825581 | 19009622 | ALF AUTO BODY, JERRY M GREEN J | 5905 SEPULVEDA BLVD | | VAN NUYS | CA | EMI |
| 91411 | U011618642 | 00000622 | PETROLANE GAS SERVICE | 5919 SEPULVEDA BLVD | | VAN NUYS | CA | CA FID UST, SWEEPS UST |
| 91411 | U001568268 | 00000017618 | PETROLANE GAS SERVICE | 5919 SEPULVEDA BLVD | | VAN NUYS | CA | HIST UST |
| 91411 | S101584014 | 19007889 | BUILDERS EMPORIUM | 5960 SEPULVEDA BLVD | | VAN NUYS | CA | HAZNET, CA FID UST, SWEEPS UST |
| 91411 | S101584203 | 19009461 | UNOCAL | 5990 N SEPULVEDA BLVD | | VAN NUYS | CA | CA FID UST, SWEEPS UST |
| 91411 | S108212714 | | LOWE ENTERPRISES REAL ESTATE GRP | 5990 SEPULVEDA BLVD | | VAN NUYS | CA | HAZNET |
| 91411 | S101583708 | 19005854 | CAMBRIDGE CAR CORPORATION | 6000 SEPULVEDA BLVD | | LOS ANGELES | CA | CA FID UST, SWEEPS UST |
| 91411 | S106027532 | 19054637 | LEWIS TODD CO | 6010 N SEPULVEDA BLVD | | LOS ANGELES | CA | CA FID UST |
| 91411 | S106928659 | | LEWIS TODD CO | 6010 N SEPULVEDA BLVD | | LOS ANGELES | CA | SWEEPS UST |
| 91411 | S103666618 | | ELECTRO RENT CORP | 6060 SEPULVEDA BLVD | | VAN NUYS | CA | HAZNET |
| 91411 | S102821834 | | MOBI #11-LKA | 6100 SEPULVEDA BLVD | | VAN NUYS | CA | HAZNET, CORTESE |
| 91411 | U001568269 | 0000005417 | PRODUCTION EXPANSION SITE | 6100 SEPULVEDA BLVD | | VAN NUYS | CA | EMI, HIST UST |
| 91411 | U005904346 | 110012543603 | COSTCO WHOLESALE NO 48 | 6100 SEPULVEDA BLVD | | VAN NUYS | CA | RCRAinfo-SQG, FINDS, ORANGE CO. UST, HAZNET |
| 91411 | S105203762 | | COSTCO WHOLESALE #48 | 6100 SEPULVEDA BLVD | | VAN NUYS | CA | HAZNET |
| 91411 | U07677829 | 110017948444 | PEP BOYS #888 | 6110 SEPULVEDA BLVD | | VAN NUYS | CA | FINDS |
| 91411 | S105092421 | | PEP BOYS #888 | 6110 SEPULVEDA DR | | VAN NUYS | CA | HAZNET |
| 91411 | S104570336 | | COSTCO WHOLESALE CORP | 6156 SEPULVEDA BLVD | | VAN NUYS | CA | HAZNET |
| 91411 | S101586222 | 19041677 | D H A | 6156 SEPULVEDA BLVD | | VAN NUYS | CA | EMI, CA FID UST, SWEEPS UST |
| 91411 | S100869181 | | NORTHBOGE AUTOBODY & COLLISION | 6156 SEPULVEDA BLVD | | VAN NUYS | CA | HAZNET |
| 91411 | S103992906 | | JAMES TYLER GUITARS | 6166 SEPULVEDA BLVD | | VAN NUYS | CA | HAZNET |
| 91411 | S101586844 | 19054529 | AMERICAN RESTAURANTS CORP | 6181 SEPULVEDA BLVD | | VAN NUYS | CA | CA FID UST, SWEEPS UST |
| 91411 | U001217322 | 19002919389 | SAV ON DRUG NO 3330 | 6201 N SEPULVEDA BLVD | | VAN NUYS | CA | RCRAinfo-SQG, FINDS, HAZNET |
| 91411 | U001568271 | 00000017001 | STANDARD BRANDS PAINT - #3 | 6201 SEPULVEDA BLVD | | VAN NUYS | CA | HIST UST |
| 91411 | S101618644 | 19054205 | PEP BRANDS PAINT - #3 | 6201 SEPULVEDA BLVD | | VAN NUYS | CA | CA FID UST, SWEEPS UST |
| 91411 | S105724209 | | G & D DENTAL GROUP | 6265 SEPULVEDA BLVD | | VAN NUYS | CA | HAZNET |
| 91411 | S106077540 | | LUCAS GARDEN & POWER EQUIPMENT | 6265 SEPULVEDA BLVD | | VAN NUYS | CA | CLEANERS |
| 91411 | S103980063 | | ONE HOUR PRO PHOTO LAB | 6265 SEPULVEDA BLVD | | VAN NUYS | CA | HAZNET |
| 91411 | S103667385 | | MUNITEMAN PRESS | 6265 SEPULVEDA BLVD | | VAN NUYS | CA | HAZNET |
| 91411 | S104568149 | | THE FREEMAN GROUP | 6315 SEPULVEDA BLVD | | VAN NUYS | CA | HAZNET |
| 91411 | S102826332 | | BRITISH CARS ONLY | 6318 SEPULVEDA BLVD | | VAN NUYS | CA | HAZNET |
| 91411 | U001568284 | 00000003177 | DAVE ALTMANS RV | 6323 SEPULVEDA BLVD | | VAN NUYS | CA | HAZNET |
| 91411 | S101618650 | 19032230 | DAVE ALTMANS RV | 6323 SEPULVEDA BLVD | | VAN NUYS | CA | HIST UST |
| 91411 | S103667565 | | DAVE ALTMANS RV CENTER INC | 6323 SEPULVEDA BLVD | | VAN NUYS | CA | CA FID UST, SWEEPS UST |
| 91411 | U00295820 | 110002794575 | ALTMANS WINNEBAGO | 6323 SEPULVEDA BLVD | | VAN NUYS | CA | HAZNET |
| 91411 | S103979308 | | NIETO AND SONS | 6323 SEPULVEDA BLVD | | VAN NUYS | CA | RCRAinfo-SQG, FINDS |
| 91411 | U04569079 | | SEPULVEDA VICTORIES ASSOCIATES | 6323 SEPULVEDA BLVD | | VAN NUYS | CA | HAZNET |
| 91411 | U001560463 | 00000006370 | VICTORY CAR WASH | 6344 SEPULVEDA BLVD | | VAN NUYS | CA | HAZNET |

EDR ZIP Code Scan Results

| ZIP | EDR-ID | Facility ID | Name | Address | City | State | Databases |
|-------|------------|--------------|------------------------------------|------------------------------|--------------|-------|---|
| 91411 | S103992685 | 19009483 | TRISTAR EXPRESS LUBE | 6344 SEPULVEDA BLVD | VAN NUYS | CA | HAZNET |
| 91411 | S101617123 | 22858 | VICTORY CAR WASH | 6344 SEPULVEDA BLVD | VAN NUYS | CA | CA FID UST, SWEEPS UST |
| 91411 | S106827153 | 914110934 | BOBS BODY & FENDER INC | 6344 SEPULVEDA BLVD | VAN NUYS | CA | EMI |
| 91411 | S103281961 | | MOBIL #18-FGC | 6360 SEPULVEDA BLVD | VAN NUYS | CA | HAZNET, CORTESE, SWEEPS UST, LUST |
| 91411 | 1008230119 | 110021008318 | EXXONMOBIL OIL CORP NO 11368 | 6360 SEPULVEDA BLVD | VAN NUYS | CA | FINDS |
| 91411 | U003780941 | 24529 | MOBIL SERVICE STATION FGC | 6360 SEPULVEDA BLVD | VAN NUYS | CA | ORANGE CO. UST |
| 91411 | 1008194502 | CAL000056151 | EXXONMOBIL OIL CORP NO 11368 | 6360 SEPULVEDA BLVD | VAN NUYS | CA | RCRAInfo-LQG |
| 91411 | S104576675 | 1100018147 | MOBIL OIL CORPORATION 18-FGC | 6411 SEPULVEDA BLVD | VAN NUYS | CA | HAZNET |
| 91411 | 1000118147 | | ONE HOUR PRO PHOTO LAB | 6411 SEPULVEDA BLVD #1K | VAN NUYS | CA | RCRAInfo-SQG, FINDS, UST, LUST |
| 91411 | S108748565 | | HUGH FINKLE ENTERPRISES LLC | 6609 6623 1/2 SEPULVEDA BLVD | VAN NUYS | CA | HAZNET |
| 91411 | S103948025 | | 6640 INVESTMENT GROUP | 6640 SEPULVEDA BLVD | VAN NUYS | CA | HAZNET |
| 91411 | S106089415 | | ESTANCIA APARTMENTS | 6640 SEPULVEDA BLVD | VAN NUYS | CA | HAZNET |
| 91411 | S103981227 | | PAUL VANONI | 6743 SEPULVEDA BLVD | VAN NUYS | CA | HAZNET |
| 91411 | S103668838 | 62032 | 1.75 SEPULVEDA CLEANERS | 6754 SEPULVEDA BLVD | VAN NUYS | CA | CLEANERS, HAZNET |
| 91411 | S106839135 | 19039575 | SEPULVEDA CLEANER | 6754 SEPULVEDA BLVD | VAN NUYS | CA | EMI |
| 91411 | S101586140 | | BORIS/GENIA SARNOFF | 6759 SEPULVEDA BLVD | VAN NUYS | CA | CA FID UST, SWEEPS UST |
| 91411 | S107145849 | | CONNEX TCT LLC | 6323 SEPULVEDA BLVD | VAN NUYS | CA | HAZNET |
| 91411 | S103951123 | | ASIAN MOTORS | 14550 SYLVAN | VAN NUYS | CA | HAZNET |
| 91411 | S108742569 | | MR NISSAN | 14550 SYLVAN ST | VAN NUYS | CA | EMI, FINDS |
| 91411 | S106824594 | 110013831933 | AUTO INSIDER SERVICE | 14550 SYLVAN ST, UNIT A | VAN NUYS | CA | HAZNET |
| 91411 | S102801976 | 19029841 | DUNN EDWARDS PAINT CO | 3529 VAN NUYS BLVD | LOS ANGELES | CA | CA FID UST, SWEEPS UST |
| 91411 | S101585802 | 19012114 | VALLEY MOTOR CENTER | 6001 VAN NUYS BLVD | LOS ANGELES | CA | CA FID UST |
| 91411 | S101584507 | | SENIOR GROUP LLC | 540 VESPER AVE | SHERMAN OAKS | CA | HAZNET |
| 91411 | S105086164 | 00000067127 | VAN NUYS JUNIOR HIGH SCHOOL | 5435 VESPER AVE | VAN NUYS | CA | HIST UST |
| 91411 | U001568276 | | LAUSD/ VAN NUYS JR HG SCH | 5435 VESPER AVE | VAN NUYS | CA | HAZNET |
| 91411 | S103664312 | 110002779306 | LOS ANGELES USD VAN NUYS JR HG SCH | 5435 VESPER AVE | VAN NUYS | CA | RCRAInfo-SQG, FINDS |
| 91411 | 1000102146 | 19030958 | VAN NUYS JR HIGH SCHOOL | 5435 VESPER AVE | VAN NUYS | CA | EMI, HAZNET, CA FID UST, SWEEPS UST |
| 91411 | S101585842 | | | | | | |
| 91411 | 1008315734 | 110022064040 | VAN NUYS MIDDLE | 5435 VESPER AVE | VAN NUYS | CA | FINDS |
| 91411 | S10507997 | | JOE BUSSE | 5450 VESPER AVE | VAN NUYS | CA | HAZNET |
| 91411 | S101618647 | 19028539 | VAN NUYS PLATING, INCORPORATED | 6109 VESPER AVE | VAN NUYS | CA | CA FID UST, SWEEPS UST |
| 91411 | U001568278 | 00000008108 | VAN NUYS PLATING INC. | 6109 VESPER AVE | VAN NUYS | CA | HIST UST |
| 91411 | S105033067 | 914110561 | VAN NUYS PLATING INC | 6109 VESPER AVE | VAN NUYS | CA | CORTESE, LUST |
| 91411 | S106842050 | 13945 | VAN NUYS PLATING INC | 6109 VESPER ST | VAN NUYS | CA | EMI |
| 91411 | S103948236 | | MBS VICTORY ASSOCIATES LLC | 14545 VICTORY BLVD | VAN NUYS | CA | HAZNET |
| 91411 | S103976804 | | WERTZ BROTHERS FURNITURE INC | 14545 VICTORY BLVD | VAN NUYS | CA | HAZNET |
| 91411 | S103995332 | | VICTORY MEDICAL ASSOCIATES | 14545 VICTORY BLVD | VAN NUYS | CA | HAZNET |
| 91411 | S102826794 | | VICTORIA MEDICAL CLINIC | 14606 VICTORY BLVD | VAN NUYS | CA | HAZNET |
| 91411 | S102821536 | | CEDARS HEALTH CLINIC | 14614 VICTORY BLVD | VAN NUYS | CA | HAZNET |
| 91411 | S103631170 | | BARUCH TWERSKY DMD | 14649 VICTORY BLVD NO 22 | VAN NUYS | CA | HAZNET |
| 91411 | S108090933 | | DR JAMES GOLDMAN DDS | 14649 VICTORY BLVD, #20 | VAN NUYS | CA | HAZNET |
| 91411 | S104577607 | 19001201 | LA MANCHA DEVELOPMENT | 14655 VICTORY BLVD | VAN NUYS | CA | CA FID UST, SWEEPS UST |
| 91411 | S101582728 | 914110916 | JOSEPH GOULD | 14655 VICTORY BLVD | VAN NUYS | CA | CORTESE, LUST |
| 91411 | S100229568 | 110002678200 | WORLD OIL CO | 14659 VICTORY BLVD | VAN NUYS | CA | RCRAInfo-SQG, FINDS, CA FID UST, SWEEPS UST |
| 91411 | U001568283 | 00000003951 | WORLD OIL MARKETING CO. #35 | 14659 VICTORY BLVD | VAN NUYS | CA | HIST UST |
| 91411 | S101588166 | 19056403 | SAIED CONTRACTORS | 14755 VICTORY BLVD | VAN NUYS | CA | CA FID UST, SWEEPS UST |
| 91411 | S100934997 | | EXXON RAS #7-3801 | 14850 VICTORY | VAN NUYS | CA | HAZNET |
| 91411 | U003781195 | 24850 | EXXON STATION 7-3801 | 14850 VICTORY BLVD | VAN NUYS | CA | ORANGE CO. UST |
| 91411 | U001568160 | 00000029119 | EXXON SERVICE STATION | 14850 VICTORY BLVD | VAN NUYS | CA | HAZNET, HIST UST |
| 91411 | S101583380 | 19003559 | EXXON STATION 7-3801 | 14850 VICTORY BLVD | VAN NUYS | CA | CA FID UST |
| 91411 | S101298353 | 914110925 | EXXON #7-3801 | 14850 VICTORY BLVD | VAN NUYS | CA | CORTESE, SWEEPS UST, LUST |
| 91411 | S107137256 | RC10931 | LLOYDS RECYCLING CENTER/VICTORY C | 14900 VICTORY BLVD | VAN NUYS | CA | SWRCY |
| 91411 | S101583427 | 19003713 | BALVINDAR K BRAR | 14903 VICTORY BLVD | VAN NUYS | CA | CA FID UST |
| 91411 | 92263920 | 24852 | ARCO SS# 6084 | 14903 VICTORY BLVD | VAN NUYS | CA | ERNS |
| 91411 | U003937850 | 200409025 | SUNMERVIEW APARTMENTS | 15907 VICTORY BLVD | VAN NUYS | CA | ORANGE CO. UST |
| 91411 | S107529219 | | 15353 WEDDINGTON ST | 15353 WEDDINGTON ST | SHERMAN OAKS | CA | HAZNET |
| 91411 | U06755842 | | 15353 WEDDINGTON ST. | 15353 WEDDINGTON ST. | SHERMAN OAKS | CA | ERNS |
| 91423 | 2006796672 | | | | | | |
| 91423 | 96488656 | | | | | | |
| 91423 | 1009641742 | | BUENA VISTA MHP | 13301 - 09 MOORPARK | NIPOMO | CA | NOTIFY 65 |
| 91423 | S100178287 | | PLAZA DE ESCABAR - JOY'S DRY CLEAN | #3234 13271 MOORPARK | SHERMAN OAKS | CA | SLIC REG 2 |
| 91423 | S106387244 | | FURIO BASSALDI | 13553 / 13555 VENTURA BLVD | SHERMAN OAKS | CA | CHMIRS |
| 91423 | S105633890 | | WASHINGTON MUTUAL BANK | 14103, 14105, 14107, 14111 | SHERMAN OAKS | CA | HAZNET |
| 91423 | S107144412 | | | | | | HAZNET |
| 91423 | S107143216 | | | | | | |

EDR ZIP Code Scan Report

| ZIP | EDR-ID | Facility ID | Name | Address | Map/Dir/Dist | City | State | Databases |
|-------|------------|---------------|------------------------------------|------------------------------------|--------------|--------------|-------|---------------------------------|
| 91423 | S107142352 | | 18019 VENTURA ASSOCIATES LLC | 18019 | ** | ENCINO | CA | HAZNET |
| 91423 | S106092474 | | CALTRANS DIST 7/CONSTRUCTION FIELD | 101 S/B 21.5KM (7) | ** | GLENDALE | CA | HAZNET |
| 91423 | S104572545 | | SUNCORE DEVELOPMENT OF CALIFORNIA | 580 / 590 6TH ST | ** | SHERMAN OAKS | CA | HAZNET |
| 91423 | S103985817 | | S R W PROPERTIES INC | 14311 ADDISON ST STE 316 | ** | SHERMAN OAKS | CA | HAZNET |
| 91423 | S103630618 | | ANCHOR INVESTMENT CORPORATION | 14359 ADDISON ST | ** | SHERMAN OAKS | CA | HAZNET |
| 91423 | S108197082 | | ALBERT PARETZ | 3690 ALOMAR DR | ** | SHERMAN OAKS | CA | HIST UST |
| 91423 | U001568287 | 00000029526 | GOODYEAR SERVICE | 14210-VENTURA BL | ** | SHERMAN OAKS | CA | HIST UST |
| 91423 | S103663048 | | HOME SAVINGS OF AMERICA | 5131 BUFFALO AVE | ** | SHERMAN OAKS | CA | HAZNET |
| 91423 | S108199063 | | BERSHON REALTY CO LP | 4445 COLBATH AVE | ** | SHERMAN OAKS | CA | HAZNET |
| 91423 | S103661558 | | UNOCAL SERVICE STATION #3375 | 4804 COLD WATER CYN | ** | SHERMAN OAKS | CA | HAZNET |
| 91423 | S105643022 | | JACKS UNION SERVICE | 4804 COLDWATER CANYON | ** | SHERMAN OAKS | CA | CHMIRS |
| 91423 | S104575328 | 9142303389 | TOSCO S.S. #3375 | 4804 COLDWATER CANYON | ** | SHERMAN OAKS | CA | CORTESE, LUST |
| 91423 | S103282038 | 24238 | TOSCO CORPORATION #30496 | 4804 COLDWATER CANYON AVE | ** | SHERMAN OAKS | CA | ORANGE CO. UST |
| 91423 | U003942218 | 0000005961 | UNION OIL SERVICE STATION LEAS | 4804 COLDWATER CANYON AVE | ** | SHERMAN OAKS | CA | HIST UST |
| 91423 | U001568149 | 0000003937 | AGOP J SIKIYAN | 4804 COLDWATER CANYON AVE | ** | SHERMAN OAKS | CA | CA FID UST, SWEEPS UST |
| 91423 | S101586050 | 00000019082 | SERVICE STATION 3375 | 4804 COLDWATER CANYON AVE | ** | SHERMAN OAKS | CA | HIST UST |
| 91423 | T000166715 | | 76 STATION 3375 | 4804 COLDWATER CANYON AVE | ** | SHERMAN OAKS | CA | LUST |
| 91423 | S103240371 | 200301080 | BRAMALEA LTD. | 4950 COLDWATER CANYON BLVD, UNIT # | ** | LOS ANGELES | CA | CDL |
| 91423 | S107534498 | 014052-037610 | | 601 CORPORATE POINTE | ** | CULVER CITY | CA | LOS ANGELES CO. HMS, SWEEPS UST |
| 91423 | S108215276 | | OAKDALE CONDOS | 14141 DICKENS ST | ** | SHERMAN OAKS | CA | HAZNET |
| 91423 | S102821617 | | SHERMAN VILLA HOMOWNER'S ASSN | 14144 DICKENS ST | ** | SHERMAN OAKS | CA | HAZNET |
| 91423 | S106089451 | | PACIFIC NORTH STAR VALLEY PROPERTY | 14322 DICKENS ST | ** | SHERMAN OAKS | CA | HAZNET |
| 91423 | S102825143 | | DALE PETERSEN | 3535 DIXIE CANYON PLACE | ** | SHERMAN OAKS | CA | HAZNET |
| 91423 | T008312167 | 110022034500 | DIXIE CANYON AVENUE ELEMENTARY | 4220 DIXIE CANYON AVE | ** | SHERMAN OAKS | CA | FINDS |
| 91423 | S106929550 | | MOBIL SS# 11-F69 | EARTH ANALYST, 13272 MOORPARK ST | ** | SHERMAN OAKS | CA | SWEEPS UST |
| 91423 | S108216591 | | PEDIATRIC ASSOC MED GROUP INC | 4330 FULTON AVE | ** | SHERMAN OAKS | CA | HAZNET |
| 91423 | S108221450 | | STEEL SYSTEM ENGINEERING | 4340 FULTON AVE | ** | SHERMAN OAKS | CA | HAZNET |
| 91423 | S108209380 | | IMIT DEVELOPMENT FUND | 4538-4542-4554-4558 FULTON AVE | ** | SHERMAN OAKS | CA | HAZNET |
| 91423 | S104574378 | 35836 | BOB'S CLEANING CLINIC | 4816 FULTON AVE | ** | SHERMAN OAKS | CA | EMI, HAZNET |
| 91423 | S105639633 | | UNKNOWN | 4944 FULTON | ** | SHERMAN OAKS | CA | CHMIRS |
| 91423 | S100178989 | | LOS ANGELES CITY | 600 HILL STREET | ** | NIPOMO | CA | NOTIFY 65 |
| 91423 | S105726213 | | RON NUNAN CHEVRON | 14201 HUXTON ST | ** | SHERMAN OAKS | CA | HAZNET |
| 91423 | U004024737 | FA0005586 | HUGH AND GAIL SLATE | 13336 E HWY 88 | ** | LOCKEFORD | CA | ORANGE CO. UST |
| 91423 | S103658116 | | AL SAL OIL CO. INC #29 | 4106 LONG RIDGE AVENUE | ** | SHERMAN OAKS | CA | HAZNET |
| 91423 | S106091438 | | UNOCAL SERVICE STATION #5914 | 12909 MAGNOLIA BLVD | ** | SHERMAN OAKS | CA | HAZNET |
| 91423 | S100947540 | | GAS S/S #5914 | 12909 MAGNOLIA BLVD | ** | SHERMAN OAKS | CA | HAZNET |
| 91423 | S102430641 | 914230352 | 12909 MAGNOLIA BLVD | 12909 MAGNOLIA BLVD | ** | SHERMAN OAKS | CA | HAZNET |
| 91423 | 93320537 | | AL SAL #29 | 12909 MAGNOLIA BLVD | ** | SHERMAN OAKS | CA | ERNS |
| 91423 | U003937478 | 24270 | SERVICE STATION 5914 | 12909 MAGNOLIA BLVD | ** | SHERMAN OAKS | CA | ORANGE CO. UST |
| 91423 | U001568291 | 00000007681 | SERVICE STATION 5914 | 12909 MAGNOLIA BLVD | ** | SHERMAN OAKS | CA | HIST UST |
| 91423 | S101618653 | 19003890 | UNION OIL SERVICE STATION LEAS | 12909 MAGNOLIA BLVD | ** | SHERMAN OAKS | CA | CA FID UST |
| 91423 | 1000166789 | 00000055370 | UNOCAL SERVICE STATION #5914 | 12909 MAGNOLIA BLVD | ** | SHERMAN OAKS | CA | HIST UST |
| 91423 | 1007248976 | 110017209652 | UNOCAL SERVICE STATION #5914 | 12909 MAGNOLIA BLVD | ** | SHERMAN OAKS | CA | FINDS |
| 91423 | S105631305 | | UNOCAL SERVICE STATION #5914 | 12909 MAGNOLIA BLVD | ** | SHERMAN OAKS | CA | CHMIRS |
| 91423 | T007199526 | CAD981646581 | TEXACO | 12910 MAGNOLIA BLVD | ** | SHERMAN OAKS | CA | RCRAinfo-SQG |
| 91423 | S105026617 | | ROBERT KUNNEA | 12910 MAGNOLIA BLVD | ** | SHERMAN OAKS | CA | CLEANERS, CORTESE |
| 91423 | S101585429 | 190233339 | CLASSIC CLEANERS | 12910 MAGNOLIA BLVD | ** | SHERMAN OAKS | CA | CLEANERS, EMI, CA FID |
| 91423 | 1000254953 | 110002737566 | TOMRA PACIFIC INC/RALPHS #63 | 12910 MAGNOLIA UNIT C | ** | SHERMAN OAKS | CA | US |
| 91423 | S107138132 | RC12379 | FOXYS CLEANERS R. FRANZINI DB | 12921 MAGNOLIA BLVD | ** | SHERMAN OAKS | CA | RCRAinfo-SQG, FINDS |
| 91423 | S105666195 | 65987 | FOXYS CLEANERS | 12925 MAGNOLIA AVE | ** | SHERMAN OAKS | CA | SWRCY |
| 91423 | S102811037 | 40626 | A-1 CLNRS | 12928 MAGNOLIA BLVD | ** | SHERMAN OAKS | CA | CHMIRS |
| 91423 | S103630135 | 110002724008 | A-1 CLEANERS | 14100 MAGNOLIA BL | ** | SHERMAN OAKS | CA | EMI |
| 91423 | T000107747 | | CHURCH OF THE CHIMES | 14115 MAGNOLIA BLVD | ** | SHERMAN OAKS | CA | CLEANERS, HAZNET |
| 91423 | S105086434 | | ROBERT MATTHEWS MD | 14140 MAGNOLIA BLVD | ** | SHERMAN OAKS | CA | RCRAinfo-SQG, FINDS, |
| 91423 | S100872395 | 4B196000546 | MAMMOTH APARTMENTS | 14140 MAGNOLIA BLVD | ** | SHERMAN OAKS | CA | CLEANERS, HAZNET |
| 91423 | S105774845 | 110002810922 | JOY CLEANERS | 4328 MAMMOTH AVE | ** | SHERMAN OAKS | CA | HAZNET |
| 91423 | T000472852 | | UNOCAL SERVICE STATION #3234 | 13313 MOORE PARK | ** | SHERMAN OAKS | CA | RCRAinfo-SQG, FINDS, |
| 91423 | S106245794 | | MATTHEWS UNION OIL | 13313 MOORE PARK ST | ** | SHERMAN OAKS | CA | CLEANERS |
| 91423 | S103976744 | 914230325 | TOSCO CORPORATION STATION #30480 | 13271 MOOREPARK STREET | ** | SHERMAN OAKS | CA | HAZNET |
| 91423 | S103628417 | 00000029332 | SERVICE STATION #3234 (FORMER) | 13271 MOORPARK ST | ** | SHERMAN OAKS | CA | HAZNET |
| 91423 | T000166761 | 00000056030 | UNION OIL SERVICE STATION #323 | 13271 MOORPARK ST | ** | SHERMAN OAKS | CA | CORTESE, LUST |
| 91423 | U001568147 | | | 13271 MOORPARK ST | ** | SHERMAN OAKS | CA | HIST UST |

EDR ZIP Code Scan Results

| ZIP | EDR-ID | Facility ID | Name | Address | Map/Dir/Dist | City | State | Databases |
|-------|-------------|---------------|------------------------------------|---------------------------|--------------------|-------------------|-------|------------------------|
| 91423 | S106447034 | 48192131038 | FORMER 76 STATION NO. 3234 | 13271 MOORPARK ST | | SHERMAN OAKS | CA | CA WDS |
| 91423 | U003942216 | 24273 | TOSCO CORPORATION #30480 | 13271 MOORPARK ST | | SHERMAN OAKS | CA | ORANGE CO. UST |
| 91423 | S101583452 | 19003809 | UNION SERVICE STATION 3234 | 13271 MOORPARK ST | | SHERMAN OAKS | CA | CA FID UST, SWEEPS UST |
| 91423 | U001568293 | 00000051048 | UNION OIL SERVICE STATION | 13271 MOORPARK ST. | | SHERMAN OAKS, CA. | CA | HIST UST |
| 91423 | S104576648 | 110017213031 | MOBIL OIL CORPORATION 18-FG9 | 13272 MOORPARK ST | | SHERMAN OAKS | CA | HAZNET |
| 91423 | S1007249273 | 9142301189 | EXXONMOBIL OIL CORP. | 13272 MOORPARK ST | | SHERMAN OAKS | CA | FINDS |
| 91423 | S1004406382 | 9142301189 | MOBIL #18-FG9 | 13272 MOORPARK ST | | SHERMAN OAKS | CA | HAZNET, CORTESE, LUST |
| 91423 | S1002001158 | CAL0000058119 | EXXONMOBIL OIL CORP. | 13272 MOORPARK ST | | SHERMAN OAKS | CA | RCRAinfo-LQG |
| 91423 | S103972563 | 24816 | JOHN'S MOBIL SERVICE | 13272 MOORPARK ST | | SHERMAN OAKS | CA | HAZNET |
| 91423 | U001568151 | 00000039731 | MOBIL, 11-FG9 | 13272 MOORPARK ST | | SHERMAN OAKS | CA | ORANGE CO. UST |
| 91423 | S106487315 | 66512 | WALTER SEERY #14-125 | 13301-13309 MOORPARK ST | | SHERMAN OAKS | CA | SLIC REG 2 |
| 91423 | S106245801 | FA0018348 | PLAZA DE ESCABAR - JOY'S DRY CLEAN | 13313 MOORPARK ST | | SHERMAN OAKS | CA | CLEANERS, EMI |
| 91423 | S106843213 | 19720026 | JOY'S DRY CLEANERS | 13313 MOORPARK ST | | SHERMAN OAKS | CA | LA Co. Site Mitigation |
| 91423 | S106665626 | 19720026 | JOY'S DRY CLEANERS | 13313 MOORPARK STREET | | SHERMAN OAKS | CA | |
| 91423 | S105209437 | 110006474617 | INFINITY REALTY GROUP | 13331 MOORPARK ST | 21, SE, 1/2 - 1 | SHERMAN OAKS | CA | HAZNET |
| 91423 | S105722023 | 110006474617 | CITY OF L.A. GENERAL SERVICES | 14245 MOORPARK ST | | SHERMAN OAKS | CA | HAZNET |
| 91423 | S1000229500 | 110006474617 | LOS ANGELES FIRE STATION 99 | 14145 MULHOLLAND DR | | SHERMAN OAKS | CA | HAZNET, SWEEPS UST |
| 91423 | U003781184 | 24836 | LAFD STATION 99 | 14145 MULHOLLAND DR | | SHERMAN OAKS | CA | ORANGE CO. UST |
| 91423 | 1000102072 | 110006472174 | LOS ANGELES FIRE STA 109 | 16500 MULHOLLAND DR | | SHERMAN OAKS | CA | HAZNET |
| 91423 | S108216385 | | PARK MURRIETA APTS | 4532 MURRIETA AVE | | SHERMAN OAKS | CA | HAZNET |
| 91423 | S105885913 | 110021505593 | RIVERSIDE DRIVE ELEMENTARY | 12910 RIVERSIDE DR. | | SHERMAN OAKS | CA | CHMIRS |
| 91423 | S1009257151 | | ULTRA CLEANERS | 13061 RIVERSIDE DR. | | SHERMAN OAKS | CA | FINDS |
| 91423 | S103628320 | 19032203 | ULTRA CLEAN | 13236 RIVERSIDE DR | | SHERMAN OAKS | CA | HAZNET |
| 91423 | S108223481 | | EASY GAS | 13236 RIVERSIDE DR | | SHERMAN OAKS | CA | HAZNET |
| 91423 | S101595885 | | SHERMAN OAKS IMPORTS | 13256 RIVERSIDE DR | | SHERMAN OAKS | CA | CA FID UST, SWEEPS UST |
| 91423 | S100874098 | | STEINFELD AUTO CENTER | 13256 RIVERSIDE DR | | SHERMAN OAKS | CA | HAZNET |
| 91423 | S104578881 | 110002794076 | CHUCK'S AUTO REPAIR SERVICE | 13256B RIVERSIDE DR | | SHERMAN OAKS | CA | RCRAinfo-SQG, FINDS, |
| 91423 | S107144074 | | RIVERSIDE MEDICAL BUILDING, LP | 13320 RIVERSIDE DR | | SHERMAN OAKS | CA | HIST UST |
| 91423 | 1000598008 | 110002870117 | DALE J GIERTHY M D | 13320 RIVERSIDE DR 110 | | SHERMAN OAKS | CA | HAZNET |
| 91423 | S108199066 | | BERYL ALEXANDER | 13330 RIVERSIDE DR | | SHERMAN OAKS | CA | HAZNET |
| 91423 | S108218387 | | RITE AID #5689 | 13333 RIVERSIDE DR | | SHERMAN OAKS | CA | HAZNET |
| 91423 | S102815592 | 110002812699 | THRIFTY DRUG-ONE HOUR PHOTO #6506 | 13333 RIVERSIDE DR | | SHERMAN OAKS | CA | HAZNET |
| 91423 | 1000593296 | | MR DRY CLEAN | 13351 RIVERSIDE DR | | SHERMAN OAKS | CA | RCRAinfo-SQG, FINDS, |
| 91423 | S102811820 | | HOUSE OF FABRICS | 13400 RIVERSIDE DR | | SHERMAN OAKS | CA | HAZNET |
| 91423 | S103979625 | | NOTRE DAME HIGH SCHOOL | 13645 RIVERSIDE DR | | SHERMAN OAKS | CA | HAZNET |
| 91423 | S101584235 | 19009752 | NOTRE DAME HIGH SCHOOL | 13645 W RIVERSIDE DR | | SHERMAN OAKS | CA | CA FID UST |
| 91423 | U003942213 | 24275 | TOSCO CORPORATION #30476 | 13650 RIVERSIDE DR | | SHERMAN OAKS | CA | ORANGE CO. UST |
| 91423 | S103628250 | 9142303070 | UNOCAL SERVICE STATION #3176 | 13650 RIVERSIDE DR | | SHERMAN OAKS | CA | HAZNET |
| 91423 | S103282041 | | TOSCO S.S. #3176 | 13650 RIVERSIDE DR | C, East, 1/4 - 1/2 | SHERMAN OAKS | CA | CORTESE, LUST |
| 91423 | S104578928 | 19023184 | TOSCO CORPORATION STATION #30476 | 13650 RIVERSIDE DR | | SHERMAN OAKS | CA | HAZNET |
| 91423 | S101585399 | | VAHAKEN VICTOR KUPELIAN | 13650 RIVERSIDE DR | | SHERMAN OAKS | CA | CA FID UST, SWEEPS UST |
| 91423 | S108418237 | | 76 STATION 3176 | 13650 RIVERSIDE DRIVE | | SHERMAN OAKS | CA | LUST |
| 91423 | S103951809 | | BANK OF AMERICA | 13700 RIVERSIDE DR | | SHERMAN OAKS | CA | HAZNET |
| 91423 | S104574947 | | MULLIKIN MEDICAL CENTER SHERMAN O | 13739 RIVERSIDE DR | | SHERMAN OAKS | CA | HAZNET |
| 91423 | 1000597751 | 110002868077 | BURBANK MEDICAL CLINIC INC | 14000 RIVERSIDE DR | | SHERMAN OAKS | CA | RCRAinfo-SQG, FINDS |
| 91423 | S103975882 | | MACY'S WEST INC | 14006 RIVERSIDE DR | | SHERMAN OAKS | CA | HAZNET |
| 91423 | S100937566 | 76220 | J P MECHANICAL | 14006 RIVERSIDE DR | | SHERMAN OAKS | CA | HAZNET |
| 91423 | S103629874 | | LENSCRAFTERS STORE #501 | 14008 RIVERSIDE DR | | SHERMAN OAKS | CA | EMI, HAZNET |
| 91423 | S108220189 | | SEPHORA STORES #22 | 14008 RIVERSIDE DR STE 75 | | SHERMAN OAKS | CA | HAZNET |
| 91423 | S107149329 | | SEPHORA STORES #18 | 14008 RIVERSIDE DR STE 75 | | SHERMAN OAKS | CA | HAZNET |
| 91423 | 1000837522 | 110002900095 | KIT'S CAMERA 1 HOUR NO 87 | 14006 RIVERSIDE DR STE 75 | | SHERMAN OAKS | CA | HAZNET |
| 91423 | 1006930283 | CAR000147447 | SEPHORA STORE 22 FASHION SQUARE | 14006 RIVERSIDE DRIVE | | SHERMAN OAKS | CA | RCRAinfo-SQG, FINDS |
| 91423 | 1007087658 | 110015672039 | SEPHORA STORE 22 FASHION SQUARE | 14006 RIVERSIDE DRIVE | | SHERMAN OAKS | CA | HAZNET, RCRAinfo-SQG |
| 91423 | S102804950 | | CITY FREEHOLDS (USA INC) | 14006 RIVERSIDE DRIVE | | SHERMAN OAKS | CA | FINDS |
| 91423 | S108225316 | | WESTFIELD SHERMAN OAKS FASHION CI | 14007 RIVERSIDE DR | | SHERMAN OAKS | CA | HAZNET |
| 91423 | S102816174 | | BLOOMINGDALES/SHERMAN OAKS | 14060 RIVERSIDE DR | | SHERMAN OAKS | CA | HAZNET |
| 91423 | S104580017 | | FEDERATED/SHERMAN OAKS | 14060 RIVERSIDE DR | | SHERMAN OAKS | CA | HAZNET |
| 91423 | S103630039 | 914230289 | BROADWAY DEPT. STORES #35 | 14061 RIVERSIDE DR | B, WNW, 1/8 - 1/4 | SHERMAN OAKS | CA | CORTESE, LUST |
| 91423 | S101298110 | 110006484928 | CHEVRON #9-1683 | 14061 RIVERSIDE DR | | SHERMAN OAKS | CA | RCRAinfo-SQG, FINDS |
| 91423 | 1000921662 | | CHEVRON STATION 9 1683 | 14061 RIVERSIDE DR | | SHERMAN OAKS | CA | HAZNET |
| 91423 | U001568123 | 00000062110 | CHEVRON 91683 | 14061 RIVERSIDE DR | | SHERMAN OAKS | CA | HIST UST |
| 91423 | 1000412367 | 110002661423 | DISTINCTIVE DRY CLEANERS | 14105 RIVERSIDE DR | | SHERMAN OAKS | CA | RCRAinfo-SQG, FINDS, |
| 91423 | U001568285 | 00000050803 | CORPORATE HEADQUARTERS | 14130 RIVERSIDE DR | | SHERMAN OAKS | CA | CLEANERS, EMI, HAZNET |

EZR ZIP Code Scan Re.

| ZIP | EDR-ID | Facility ID | Name | Address | Map/Dir/Dist | City | State | Databases |
|-------|-------------|---------------|-------------------------------------|-------------------------------------|--------------------|--------------|-------|--|
| 91423 | S101618651 | 19005159 | GARAGE IN SUNKIST BUILDING | 14130 RIVERSIDE DR | | SHERMAN OAKS | CA | CA FID UST, SWEEPS UST |
| 91423 | 1000271015 | 28081 | SUNKIST GROWERS INC | 14130 RIVERSIDE DR | 18, WNW, 1/4 - 1/2 | SHERMAN OAKS | CA | EMI, HAZNET, CORTSESE, LUST |
| 91423 | U001568286 | 00000004942 | GARAGE IN SUNKIST BUILDING | 14130 RIVERSIDE DR | | SHERMAN OAKS | CA | HIST UST |
| 91423 | S105647406 | | OLIVER WILLIAMS ELEVATOR COMPANY | 14130 RIVERSIDE DR PARKING LOT AREA | | SHERMAN OAKS | CA | CHMIRS |
| 91423 | S103630362 | | BUCKLEY SCHOOL | 14209 RIVERSIDE DRIVE | | SHERMAN OAKS | CA | HAZNET |
| 91423 | S1010001713 | | BUCKLEY SCHOOL | 3900 STANSBURY AVE | | SHERMAN OAKS | CA | FTTS INSP |
| 91423 | S108176259 | | BUCKLEY SCHOOL | 3900 STANSBURY AVE | | SHERMAN OAKS | CA | LUST |
| 91423 | S100690270 | 916061598 | BUCKLEY SCHOOL | 3900 STANSBURY AVE | | SHERMAN OAKS | CA | CORTSESE, LUST |
| 91423 | S100591085 | 1100022659070 | BUCKLEY SCHOOL BUS GARAGE | 3900 STANSBURY AVE | | SHERMAN OAKS | CA | RCRAInfo-SQG, FINDS, HAZNET |
| 91423 | S107863179 | | BUCKLEY SCHOOL | 3900 STANSBURY AVE | | SHERMAN OAKS | CA | LUST |
| 91423 | S102799651 | | EILEEN CIMORELL | 4260 STERN AVE | | SHERMAN OAKS | CA | HAZNET |
| 91423 | S103662640 | 72686 | LAUSD/ MILLIKAN JH | 5041 SUNNYSLOPE AVE | | SHERMAN OAKS | CA | EMI, HAZNET |
| 91423 | S1008262998 | 110021539780 | MILLIKAN (ROBERT A.) MIDDLE | 5041 SUNNYSLOPE AVE | | SHERMAN OAKS | CA | FINDS |
| 91423 | S100178004 | | ADOBE PLAZA | 3301 TEFFT STREET | | NIPOMO | CA | NOTIFY 65 |
| 91423 | S102805886 | | TILDEN LTD PARTNERSHIP | 5008 TILDEN AVE | | SHERMAN OAKS | CA | HAZNET |
| 91423 | S107140651 | | PARKRIDGE APT UNLIMITED PATNERSHIP | 4915 TYRONE AVE | | SHERMAN OAKS | CA | HAZNET |
| 91423 | S108199325 | | BLACKBIRD INVESTMENTS LLC | 13804 VALLEY VISTA BLVD | | SHADOW HILLS | CA | HAZNET |
| 91423 | S108199326 | | RICHARD BORO | 13804 VALLEY VISTA BLVD | | SHERMAN OAKS | CA | HAZNET |
| 91423 | S102801385 | | SUN HOUSEWARES INC. | 14995 VALLEY VISTA | | SHERMAN OAKS | CA | HAZNET |
| 91423 | S105437476 | | SUN HOUSEWARES INC. | 5359 VALLEY BLVD | | LOS ANGELES | CA | SWEEPS UST, SSTS |
| 91423 | S101585040 | 19018620 | CHUCK SPEED | 13201 VALLEYHEART DR | | SHERMAN OAKS | CA | HAZNET |
| 91423 | S102800627 | | ST. FRANCIS DESALES | 13368 VALLEYHEART DR | | SHERMAN OAKS | CA | HAZNET |
| 91423 | S102801452 | | PAULS AUTOMOTIVE SERVICE CENTE | 5146 VAN NUYS BL | | SHERMAN OAKS | CA | HAZNET |
| 91423 | S100870272 | | PAULS AUTOMOTIVE SERVICE CENTER | 5146 VAN NUYS BLVD | | SHERMAN OAKS | CA | HAZNET |
| 91423 | S103981243 | | CASA DE CADILLAC | 5727 VAN NUYS BLVD | | SHERMAN OAKS | CA | HAZNET |
| 91423 | S106828133 | 15821 | SHERMAN OAKS NORGE CLEANERS | 13435 VENTURA BLVD | | SHERMAN OAKS | CA | EMI |
| 91423 | S106166655 | | DRIVE IN CLEANERS | 13317 VENTURA BLVD | | SHERMAN OAKS | CA | CLEANERS |
| 91423 | 1000105784 | 1100022761556 | DRIVE IN CLEANERS | 13317 VENTURA BLVD | | SHERMAN OAKS | CA | RCRAInfo-SQG, FINDS, CLEANERS, EMI, HAZNET |
| 91423 | S106077067 | | CUSTOM CLEANERS | 13317 VENTURA BLVD #E | | SHERMAN OAKS | CA | CLEANERS, HAZNET |
| 91423 | S108540729 | | VENTURA HAND WASH | 13320 VENTURA | | SHERMAN OAKS | CA | CORTSESE, CLEANERS |
| 91423 | S10160088 | | VENTURA CAR WASH | 13320 VENTURA BLVD | | SHERMAN OAKS | CA | HAZNET, CA FID UST, SWEEPS UST, LUST |
| 91423 | S101618654 | 19003712 | VENTURA CAR WASH | 13320 VENTURA BLVD | | SHERMAN OAKS | CA | HAZNET |
| 91423 | U001568294 | 00000041525 | VENTURA CAR WASH | 13320 VENTURA BLVD | | SHERMAN OAKS | CA | HIST UST |
| 91423 | S103994220 | | MEMMOTT CLEANERS | 13351 VENTURA BLVD | | SHERMAN OAKS | CA | CLEANERS |
| 91423 | S106166903 | 46433 | MEMMOTT CLEANERS | 13351 VENTURA BLVD | | SHERMAN OAKS | CA | EMI |
| 91423 | S106835452 | 110002901174 | MEMMOTT CLEANERS | 13357 VENTURA BLVD | | SHERMAN OAKS | CA | RCRAInfo-SQG, FINDS, CLEANERS |
| 91423 | S1060857660 | | SCHINDLER ELEVATOR CORPORATION | 13412 VENTURA BLVD | | SHERMAN OAKS | CA | HAZNET |
| 91423 | S106086220 | | GREG MORGAN | 13412 VENTURA BLVD | | SHERMAN OAKS | CA | HAZNET |
| 91423 | S103946526 | | MICHAEL MALAMUT | 13425 VENTURA BLVD | | SHERMAN OAKS | CA | HAZNET |
| 91423 | S108751167 | 2195 | SHERMAN OAKS NORGE VILLAGE CLE | 13435 VENTURA BL | | SHERMAN OAKS | CA | EMI |
| 91423 | S106839309 | 00000034338 | PAIL'S GOLDEN HAMMER AUTO BODY | 13460 1/2 VENTURA BLVD | | SHERMAN OAKS | CA | HIST UST |
| 91423 | U001568289 | 19006152 | CURRENT OCCUPANT | 13460 VENTURA BLVD | | SHERMAN OAKS | CA | CA FID UST |
| 91423 | S101583779 | | NAHAI INTERNATIONAL INC | 13501-13507 VENTURA BLVD | | SHERMAN OAKS | CA | HAZNET |
| 91423 | S103978802 | 22381 | NANTUCKET SHUTTER SHOP INC | 13505 VENTURA BLVD | | SHERMAN OAKS | CA | EMI |
| 91423 | S106836108 | | SHERMAN OAKS CHIROPRACTIC CLIN | 13509 VENTURA BLVD | | SHERMAN OAKS | CA | HAZNET |
| 91423 | S103987783 | 19034636 | JAN AJOHN A PERRELLI | 13526 VENTURA BLVD | | SHERMAN OAKS | CA | CA FID UST, SWEEPS UST |
| 91423 | S101585951 | 1100022849428 | PERRELLI MTRS TEXACO | 13526 VENTURA BLVD | | SHERMAN OAKS | CA | RCRAInfo-SQG, FINDS |
| 91423 | S100595050 | | EFFRAN PERRY | 13555 VENTURA BLVD | | SHERMAN OAKS | CA | CLEANERS, HAZNET |
| 91423 | S100934539 | 1100022728585 | CUSTOM VALET DRY CLEANERS | 13555 VENTURA BLVD | | SHERMAN OAKS | CA | RCRAInfo-SQG, FINDS, CLEANERS |
| 91423 | 1000415906 | | CUSTOM VALET CLEANERS | 13555 VENTURA BLVD | | SHERMAN OAKS | CA | EMI |
| 91423 | S106829614 | 13604 | STEAMER CLEANERS | 13646 VENTURA BLVD | | SHERMAN OAKS | CA | RCRAInfo-SQG, FINDS, CLEANERS, HAZNET |
| 91423 | 1001231458 | 110002925121 | STEAMER CLEANERS | 13646 VENTURA BLVD | | SHERMAN OAKS | CA | CORTSESE, LUST |
| 91423 | S101298116 | 914230089 | UNOCAL #2058 | 13646 VENTURA BLVD | | SHERMAN OAKS | CA | HIST UST |
| 91423 | 1000166651 | 00000029331 | SERVICE STATION 2058 | 13646 VENTURA BLVD | | SHERMAN OAKS | CA | HIST UST |
| 91423 | U001568144 | 00000055751 | UNION OIL SERVICE STATION #205 | 13646 VENTURA BLVD | | SHERMAN OAKS | CA | HAZNET |
| 91423 | S100461123 | | UNOCAL SERVICE STATION #2058 | 13647 VENTURA BLVD | | SHERMAN OAKS | CA | HAZNET |
| 91423 | S105089128 | | WERNERS SERVICE | 13647 VENTURA BLVD | | SHERMAN OAKS | CA | HAZNET |
| 91423 | S107620003 | | THE VIRGINIA JUSTINE BROWN INTER VN | 13702 VENTURA BLVD | | SHERMAN OAKS | CA | SLIC REG 2 |
| 91423 | S104574518 | 20746 | LA BOUTIQUE DRY CLEANERS | 13702 VENTURA BLVD | | SHERMAN OAKS | CA | CLEANERS, EMI, HAZNET |
| 91423 | S106840933 | 65515 | THE MOONLIGHT TANGO CAFE | 13730 VENTURA BLVD | | SHERMAN OAKS | CA | EMI |
| 91423 | S103967527 | | HEIDI CHIN DDS | 13732 VENTURA BLVD | | SHERMAN OAKS | CA | HAZNET |
| 91423 | S106839439 | 1346 | SIMONS SUN VALLEY CLEANERS | 13811 VENTURA BL | | SHERMAN OAKS | CA | EMI |
| 91423 | S104574425 | | B&B CLEANERS INC DBA SIMONS SUN VA | 13813 VENTURA | | SHERMAN OAKS | CA | CLEANERS, HAZNET |
| 91423 | S108755211 | | SIMON'S SUN VALLEY CLEANERS | 13813 VENTURA BLVD | | SHERMAN OAKS | CA | HAZNET |

EDR ZIP Code Scan Re...

| ZIP | EDR-ID | Facility ID | Name | Address | Map/Dir/Dist | City | State | Databases |
|-------|------------|--------------|------------------------------------|------------------------------|------------------|--------------|-------|--|
| 91423 | 1000339488 | 110002745496 | B&B CLEANERS INC DBA SIMONS SUN VA | 13813 VENTURA BLVD | | SHERMAN OAKS | CA | RCRAInfo-SQG, FINDS, CLEANERS, HAZNET |
| 91423 | S106840016 | 65512 | STANLEY'S | 13817 VENTURA BLVD | | SHERMAN OAKS | CA | EMI |
| 91423 | S106836359 | 60278 | NORGE CLEANERS OF SHERMAN OAKS | 13832 VENTURA BLVD | | SHERMAN OAKS | CA | EMI |
| 91423 | S104857346 | | STERN PLAZA | 13901 VENTURA | | SHERMAN OAKS | CA | SLIC REG 2 |
| 91423 | S106484082 | | STERN PLAZA | 13901 VENTURA BLVD | | SHERMAN OAKS | CA | RCRAInfo-SQG, FINDS, CLEANERS, EMI, HAZNET |
| 91423 | 1000203467 | 110006472398 | ANGEL CLEANER | 13909 VENTURA BLVD | | SHERMAN OAKS | CA | HAZNET |
| 91423 | S102815368 | | FOX PHOTO INC | 13913 VENTURA BLVD | | SHERMAN OAKS | CA | HAZNET |
| 91423 | S103968024 | | HOME SAVINGS OF AMERICA | 13949 VENTURA BLVD | | SHERMAN OAKS | CA | CA WDS |
| 91423 | S105774658 | | SHERMAN OAKS BRANCH | 13949 VENTURA BLVD | | SHERMAN OAKS | CA | HAZNET |
| 91423 | S107143230 | 4B196000144 | STEVE BLOOM | 14006 VENTURA BLVD | | SHERMAN OAKS | CA | EMI |
| 91423 | S106827610 | 65513 | CAFE CORDIALE | 14015-19 VENTURA BLVD | | SHERMAN OAKS | CA | EMI |
| 91423 | S106839176 | 66243 | SHAIN'S RESTAURANT, C. TRAVIS | 14016 VENTURA BLVD | | SHERMAN OAKS | CA | RCRAInfo-SQG, FINDS, CLEANERS, EMI |
| 91423 | 1000246528 | 110002770243 | MAGIC TOUCH CLEANERS | 14020 VENTURA BLVD | | SHERMAN OAKS | CA | HAZNET |
| 91423 | S104580198 | | JOHN D NEI | 14040 VENTURA BLVD | | SHERMAN OAKS | CA | SWRCY |
| 91423 | S107138118 | RC9737 | TOMIRA PACIFIC INC/RALPHS #31 | 14049 VENTURA BLVD | | SHERMAN OAKS | CA | HAZNET |
| 91423 | S105090304 | | SHERMAN OAKS CAMERA AND SOUND IN | 14078 VENTURA BLVD | | SHERMAN OAKS | CA | HAZNET |
| 91423 | S103630145 | | JEFFY LUBE # 1346 | 14103 VENTURA BLVD | | SHERMAN OAKS | CA | FINDS |
| 91423 | 1007650373 | 110017953151 | JEFFY LUBE #1346 | 14103 VENTURA BLVD | | SHERMAN OAKS | CA | EMI |
| 91423 | S106836318 | 67510 | RIVE GAUCHE CAFE, WATT CONTRUC | 14106 VENTURA BLVD | | SHERMAN OAKS | CA | RCRAInfo-SQG, FINDS, CLEANERS, HAZNET |
| 91423 | 1000594424 | 110002844469 | STANSBURY CLEANERS | 14120 VENTURA BLVD | | SHERMAN OAKS | CA | CA FID UST |
| 91423 | S101585946 | 19034491 | C B S REAL CORP | 14120 VENTURA BLVD | | SHERMAN OAKS | CA | HAZNET |
| 91423 | S100945098 | | SILVER OAK VETERINARY CENTER | 14120 VENTURA BLVD, STE K | | SHERMAN OAKS | CA | EMI |
| 91423 | S106840018 | 49917 | STANSBURY CLEANERS, G. GEOULA | 14120-G VENTURA BL | | SHERMAN OAKS | CA | EMI |
| 91423 | S106826682 | 67010 | BARONE'S INC | 14151 VENTURA BLVD | | SHERMAN OAKS | CA | EMI |
| 91423 | S105089123 | 19027689 | GOODYEAR AUTO SERVICE CENTER | 14210 VENTURA BLVD | | SHERMAN OAKS | CA | HAZNET |
| 91423 | S101618652 | | GOODYEAR SERVICE | 14210 VENTURA BLVD | | SHERMAN OAKS | CA | CA FID UST |
| 91423 | S103966138 | | SHERMAN OAKS DENTAL CARE | 14256 VENTURA BLVD | | SHERMAN OAKS | CA | HAZNET |
| 91423 | S106832270 | 65514 | HAGOP RESTAURANT, HAGOP G GHAD | 14280 VENTURA BLVD | | SHERMAN OAKS | CA | EMI |
| 91423 | S103952543 | | BEVERLY OAKS ANIMAL HOSPITAL | 14302 VENTURA BLVD | | SHERMAN OAKS | CA | HAZNET |
| 91423 | U001568288 | 00000006463 | HANDY J AUTOMATED WASH | 14311 VENTURA BLVD | | SHERMAN OAKS | CA | HIST UST |
| 91423 | S101587338 | 19055340 | ARNOLD/JEFFNEIL PAUL | 14311 VENTURA BLVD | | SHERMAN OAKS | CA | CA FID UST |
| 91423 | U001568131 | 00000047392 | HANDY J CAR WASH | 14311 VENTURA BLVD | | SHERMAN OAKS | CA | HAZNET |
| 91423 | S108919172 | | CARRIAGE BODY SHOP INC | 14315 VENTURA BLVD | | SHERMAN OAKS | CA | EMI |
| 91423 | S108199123 | | BEVERLY GLEN AUTO BODY | 14315 VENTURA BLVD | | SHERMAN OAKS | CA | EMI |
| 91423 | S106825092 | 2125 | CARRIAGE BODY SHOP | 14315 VENTURA BLVD | | SHERMAN OAKS | CA | CA FID UST, SWEEPS UST |
| 91423 | S101587652 | 19055856 | KWIK-STOP, INCORPORATED | 14321 VENTURA BLVD | | SHERMAN OAKS | CA | CORTESE, LUST |
| 91423 | S102424172 | 190250307 | ARCO #1361 | 14321 VENTURA BLVD | | SHERMAN OAKS | CA | CA FID UST |
| 91423 | S101588341 | 19056587 | JOSEPH PERTUSATI | 14325 VENTURA BLVD | | SHERMAN OAKS | CA | HAZNET |
| 91423 | S100624448 | | HIGH TECH 1/2 HOUR | 14342 VENTURA BLVD | | SHERMAN OAKS | CA | HAZNET |
| 91423 | S103967776 | | HIGH-TECH HALF HOUR PHOTO | 14342 VENTURA BLVD | | SHERMAN OAKS | CA | HAZNET |
| 91423 | S103630598 | | HIGH TECH 1/2 HOUR PHOTO | 14342 VENTURA BLVD | | SHERMAN OAKS | CA | HAZNET |
| 91423 | U001568292 | 00000017115 | TEXACO | 14344 VENTURA / BEVERLY GLEN | | SHERMAN OAKS | CA | HIST UST |
| 91423 | S101585514 | 19024444 | TEXACO STATION | 14344 VENTURA BLVD | | SHERMAN OAKS | CA | CA FID UST |
| 91423 | S104164127 | 914230207 | TEXACO | 14344 VENTURA BLVD | | SHERMAN OAKS | CA | CORTESE, LUST |
| 91423 | S108214144 | | MJ PAK INC | 14352 VENTURA BLVD | | SHERMAN OAKS | CA | HAZNET |
| 91423 | 1000593352 | 110002813108 | CELEBRITY CLEANERS | 14352 VENTURA BLVD | | SHERMAN OAKS | CA | RCRAInfo-SQG, FINDS, CLEANERS, HAZNET |
| 91423 | 1000142395 | 110002685764 | CASA DE CADILLAC | 14401 VENTURA BLVD | | SHERMAN OAKS | CA | RCRAInfo-SQG, FINDS, HAZNET, HIST UST, CA FID UST, CORTESE, LUST |
| 91423 | 1000373208 | 110008273359 | OAKS 1 HOUR CLEANER | 14445 3/4 VENTURA BLVD | | SHERMAN OAKS | CA | HAZNET |
| 91423 | S103963881 | | F F SAVINGS | 14455 VENTURA BLVD | | SHERMAN OAKS | CA | HAZNET |
| 91423 | S102798849 | | CRM FILMS | 14455 VENTURA BLVD | | SHERMAN OAKS | CA | HAZNET |
| 91423 | U001982151 | 24278 | TOSCO CORPORATION #30437 | 14478 VENTURA BLVD | | SHERMAN OAKS | CA | ORANGE CO. UST |
| 91423 | S108203216 | | CONOCO PHILLIPS #252421 | 14478 VENTURA BLVD | | SHERMAN OAKS | CA | HAZNET |
| 91423 | S103994243 | | VENTURA VAN NUYS UNOCAL | 14478 VENTURA BLVD | | SHERMAN OAKS | CA | HAZNET |
| 91423 | U001568146 | 00000056050 | UNION OIL SERVICE STATION #242 | 14478 VENTURA BLVD | | SHERMAN OAKS | CA | HIST UST |
| 91423 | 1000166679 | 00000029443 | TOSCO - 76 STATION #2421 | 14478 VENTURA BLVD | 20, WSW, 1/2 - 1 | SHERMAN OAKS | CA | NOTIFY 65, HAZNET, HIST UST, CA FID UST, CORTESE, SWEEPS UST, LUST |
| 91423 | S104580735 | | TOSCO CORPORATION STATION #30437 | 14478 VENTURA BLVD | | SHERMAN OAKS | CA | HAZNET |
| 91423 | S103987782 | | SHERMAN OAKS 76 CAR CARE CENTER | 14478 VENTURA BLVD | | SHERMAN OAKS | CA | HAZNET |
| 91423 | S106835451 | 74305 | MELLS DRIVE IN | 4336 VENTURA BLVD | | SHERMAN OAKS | CA | EMI |
| 91423 | S103659399 | | JOAN SANDERS | 4336 VENTURA CANYON RD | | SHERMAN OAKS | CA | HAZNET |
| 91423 | S104566751 | | ELDORADO APARTMENTS | 4425 VENTURA CANYON AVE | | SHERMAN OAKS | CA | HAZNET |
| 91423 | S105085986 | | THE APTS | 4443 VENTURA CANYON RD | | ENCINO | CA | HAZNET |

EDR ZIP Code Scan Report

| ZIP | EDR-ID | Facility ID | Name | Address | Map/Dir/Dist | City | State | Databases |
|-------|------------|---------------|-------------------------------------|------------------------------------|--------------------|-----------------|-------|--|
| 91423 | S104572066 | | VENTURA CANYON HOME OWNERS ASSC | 4454 VENTURA CANYON AVE | | SHERMAN OAKS | CA | HAZNET |
| 91423 | S103973060 | | KARL M SAMUELIAN | 14302-304 VENTURE BLVD | | SHERMAN OAKS | CA | HAZNET |
| 91423 | S108201249 | | CERTIFIED COLLISION CRAFT | 4330 WOODMAN AVE | | SHERMAN OAKS | CA | HAZNET |
| 91423 | 1000326219 | | AUTO MECHANIKA | 4330 WOODMAN AVE | | SHERMAN OAKS | CA | HAZNET |
| 91423 | S103987807 | | SHIBA LAWNMOWER | 4345 WOODMAN | | SHERMAN OAKS | CA | HAZNET |
| 91423 | 1000124339 | 110002818283 | DOC MILFROMS CLEANERS | 4351 WOODMAN AVE | | SHERMAN OAKS | CA | RCRAInfo-SQG, FINDS, CLEANERS, EMI, HAZNET |
| 91423 | S106828078 | 71991 | CARNIVAL RESTAURANT AFFHAKIN | 4356 WOODMAN AVE | | SHERMAN OAKS | CA | EMI |
| 91423 | S106245376 | | JASMINE CLEANERS | 4360 WOODMAN AVE | | SHERMAN OAKS | CA | CLEANERS, HAZNET |
| 91423 | S101586658 | 19053958 | LA MANCHA ENTERPRISES | 4367 WOODMAN AVE | | SHERMAN OAKS | CA | CA FID UST, CORTESE, SWEEPS UST, LUST |
| 91423 | S106387218 | | DR. J.C. CLEANERS | 4369 WOODMAN | | SHERMAN OAKS | CA | SUIC REG 2 |
| 91423 | S103659579 | | DR. J'S CLEANERS | 4369 WOODMAN AVE | | SHERMAN OAKS | CA | CLEANERS, HAZNET |
| 91423 | S108205189 | | DORA CHI HANG LI | 4369 WOODMAN AVE | | SHERMAN OAKS | CA | HAZNET |
| 91423 | S106487306 | 61007 | ACE CLEANERS, SUE J. PARK DBA | 4369 WOODMAN AVE. | | SHERMAN OAKS | CA | SLIC REG 2, EMI |
| 91423 | 1006905557 | 110013379860 | DR J CLEANERS | 4371 WOODMAN AVE | | SHERMAN OAKS | CA | RCRAInfo-SQG, FINDS, CLEANERS, HAZNET |
| 91423 | 1000597633 | 110002867112 | JOHNS SHELL | 4404 WOODMAN | | SHERMAN OAKS | CA | RCRAInfo-SQG, FINDS, HAZNET |
| 91423 | S105126748 | | SHELL | 4404 WOODMAN | | SHERMAN OAKS | CA | HAZNET |
| 91423 | S101582695 | 19001094 | TARAL INCORPORATED | 4404 WOODMAN AVE | | SHERMAN OAKS | CA | CA FID UST, SWEEPS UST |
| 91423 | U001568135 | 0000004025 | PAULS AUTO CARE | 4404 WOODMAN AVE | | SHERMAN OAKS | CA | HIST UST |
| 91423 | U003970906 | 24482 | JOHN'S SHELL STATION | 4404 WOODMAN AVE | | SHERMAN OAKS | CA | ORANGE CO. UST |
| 91423 | S102437059 | 914230170A | SHELL #204-7199-0307 | 4404 WOODMAN AVE | 19, SSE, 1/4 - 1/2 | SHERMAN OAKS | CA | CORTESE, LUST |
| 91423 | 1004678516 | CAR000110056 | SHELL SERVICE STATION | 4404 WOODMAN AVE U S T S | | SHERMAN OAKS | CA | HAZNET, RCRAInfo-SQG |
| 91423 | S100616425 | | 1 HOUR PHOTO | 4407 WOODMAN AVE | | SHERMAN OAK | CA | HAZNET |
| 91423 | S102810532 | | OAKWOOD SHERMAN OAKS | 4500 WOODMAN AVE | | SHERMAN OAKS | CA | HAZNET |
| 91423 | S103981307 | | PCS DEVELOPMENT | 4500 WOODMAN AVE | | SHERMAN OAKS | CA | HAZNET |
| 91423 | S103992545 | | TRAVELER'S INSURANCE CO | 4500 WOODMAN AVE | | SHERMAN OAKS | CA | HAZNET |
| 91423 | 1004678435 | 110012234055 | P C S PROPERTY MANAGEMENT | 4500 WOODMAN AVE | | SHERMAN OAKS | CA | RCRAInfo-LQG, FINDS, HAZNET |
| 91423 | 1007679624 | 110017962882 | FASHION SQUARE CAR WASH / EXPRESS | 4625 WOODMAN AVE | | SHERMAN OAKS | CA | FINDS |
| 91423 | S102059830 | 914230316 | FASHION SQUARE CAR WASH | 4625 WOODMAN AVE | 15, SE, 1/4 - 1/2 | SHERMAN OAKS | CA | HAZNET, CORTESE, LUST |
| 91423 | S101583197 | 016882-022599 | FASHION SQUARE CARWASH | 4625 WOODMAN AVE | | SHERMAN OAKS | CA | LOS ANGELES CO. HMS, CA FID UST |
| 91423 | U003780151 | 23639 | FASHION SQUARE CARWASH | 4625 WOODMAN AVE | | SHERMAN OAKS | CA | SWEEPS UST, ORANGE CO. UST |
| 91423 | S103964131 | | FASHION SQUARE EXPRESS LUBE & CAR | 4625 WOODMAN AVE | | SHERMAN OAKS | CA | HAZNET |
| 91423 | U001568290 | | ROYAL CAR WASH | 4625 WOODMAN AVE | | SHERMAN OAKS | CA | HIST UST |
| 91423 | S103964130 | 00000017514 | FASHION SQUARE EXPRESS LUBE | 4625-A WOODMAN AVE | | SHERMAN OAKS | CA | HAZNET |
| 91423 | S103996306 | | WOODMAN PLAZA BUILDING | 4730 WOODMAN AVE | | SHERMAN OAKS | CA | HAZNET |
| 91423 | S103967738 | | HI-TECH AUTOMOBILE SERVICE INC | 4774 WOODMAN | | SHERMAN OAKS | CA | HAZNET |
| 91423 | S108749445 | | KAY CO INVESTMENTS | 5100 WOODMAN AVE | | SHERMAN OAKS | CA | HAZNET |
| 91423 | S103972735 | | JOSEPH HAFEZ | 4374 WOODMAND AVE | | SHERMAN OAKS | CA | HAZNET |
| 91604 | 1009641607 | | | | | LOS ANGELES | CA | |
| 91604 | 1009645696 | | | | | LOS ANGELES | CA | |
| 91604 | 1009640720 | | | | | LOS ANGELES | CA | |
| 91604 | 1009645796 | | | | | LOS ANGELES | CA | |
| 91604 | 1009637609 | | | | | LOS ANGELES | CA | |
| 91604 | 1009636658 | | | | | LOS ANGELES | CA | |
| 91604 | S107149516 | | | | | LOS ANGELES | CA | |
| 91604 | S106826687 | | | | | STUDIO CITY | CA | |
| 91604 | S108214310 | | | | | STUDIO CITY | CA | |
| 91604 | S107149140 | | | | | STUDIO CITY | CA | |
| 91604 | S102060673 | 013950-014422 | CORONET CARPETS IND | 6905 E ACCO ST | | MONTEBELLO | CA | |
| 91604 | S108197893 | | AQUA VISTA VILLA LP | 11163-1167 AQUA VISTA ST | | STUDIO CITY | CA | |
| 91604 | S107142162 | | 4151 ARCH APARTMENTS | 4151 ARCH DR | | LOS ANGELES | CA | |
| 91604 | S102804692 | | 1X ORION APARTMENTS | 4176 ARCH DRIVE | | STUDIO CITY | CA | |
| 91604 | S107143135 | | THE WILLOWS STUDIO CITY APTS/CAMBIF | 4185 ARCH DR | | STUDIO CITY | CA | |
| 91604 | S105643577 | | CHARLES GRILL | ARCO STATION 5158 LAUREL CANYON BL | | N HOLLYWOOD | CA | |
| 91604 | S104568375 | | ARCO #6143 | 4219 BABCOCK AVE | | STUDIO CITY | CA | |
| 91604 | S103655815 | | BP WEST COAST PRODUCTS LLC 06143 | 3704 CAHUENGA | | NORTH HOLLYWOOD | CA | |
| 91604 | S108199573 | | JURAIR G. BEZIKIAN | 3704 CAHUENGA BLVD | | NORTH HOLLYWOOD | CA | |
| 91604 | S101297609 | 00000026865 | ARCO #6143 | 3704 CAHUENGA BLVD | | NORTH HOLLYWOOD | CA | |
| 91604 | U003938204 | 916040416 | ARCO PRODUCTS COMPANY--#6143 | 3704 CAHUENGA BLVD | | STUDIO CITY | CA | |
| 91604 | S101583374 | 19003552 | ARCO #6143 | 3704 CAHUENGA BLVD | | STUDIO CITY | CA | |
| 91604 | S106922827 | | ARCO PRODUCTS COMPANY | 3704 N CAHUENGA BLVD | | NORTH HOLLYWOOD | CA | |
| 91604 | 1000350342 | 110002818498 | COMPUTOR COLOR CORP | 3711 CAHUENGA BLVD | | STUDIO CITY | CA | |
| 91604 | 1000819564 | 110002889688 | BOINK SCREENERS | 3717 CAHUENGA BLVD W | | STUDIO CITY | CA | |

EDR ZIP Code Scan Results

| ZIP | EDR-ID | Facility ID | Name | Address | Map/Dir/Dist | City | State | Databases |
|-------|-------------|--------------|-------------------------------------|-------------------------------|--------------|-----------------|-------|--------------------------------------|
| 91604 | U001568505 | 00000062872 | 96311 | 3780 CAHUENGA BLVD | | STUDIO CITY | CA | HIST UST |
| 91604 | U005904327 | 110012538469 | CHEVRON STATION NO 96311 | 3780 CAHUENGA BLVD | | STUDIO CITY | CA | RCRAinfo-SQG, FINDS, HAZNET |
| 91604 | S101586400 | 19048899 | HARBANS SINGH | 3780 CAHUENGA BLVD | | STUDIO CITY | CA | CA FID UST |
| 91604 | U003938981 | 23774 | CHEVRON STATION #9-6311 | 3780 CAHUENGA BLVD | | STUDIO CITY | CA | ORANGE CO. UST |
| 91604 | S106927067 | | HARBANS SINGH | 3780 N CAHUENGA BLVD | ** | STUDIO CITY | CA | LUST |
| 91604 | S103656220 | 110028188547 | ADELPHI COMMUNICATIONS CORPORA | 3780 CAHUENGA BLVD | ** | STUDIO CITY | CA | SWEEPS UST |
| 91604 | U100404070 | 110002780170 | LAUSD CARPENTER ELEM SCHOOL | 3535 CAHUENGA #103 | | STUDIO CITY | CA | HAZNET |
| 91604 | S100378473 | 110022039738 | LAUSD CARPENTER ELEM SCHOOL | 3909 CARPENTER AVE | | STUDIO CITY | CA | RCRAinfo-SQG, FINDS |
| 91604 | U008310361 | 110022039738 | CARPENTER AVENUE ELEMENTARY | 3909 CARPENTER AVE | | STUDIO CITY | CA | HAZNET |
| 91604 | S1036595921 | | AKI YANADA | 3722 CHUENGA BLVD | | STUDIO CITY | CA | FINDS |
| 91604 | U1000412288 | 110002142654 | FORTIN INDUSTRIES INC | 5428 CLEON | | LOS ANGELES | CA | HAZNET |
| 91604 | U1001613543 | | HARVARD WESTLAKE SCHOOL | 3700 COLD WATER CYN | | NORTH HOLLYWOOD | CA | RCRAinfo-LQG, FINDS, HAZNET, CORTESE |
| 91604 | S104567323 | | YSYL APARTMENTSHIP | 7439 COLD WATER CANYON | ** | NORTH HOLLYWOOD | CA | HAZNET |
| 91604 | S103967373 | | HARVARD WESTLAKE SCHOOL | 3700 COLD WATER CANYON | | NORTH HOLLYWOOD | CA | HAZNET |
| 91604 | S107146257 | | HARVARD WESTLAKE SCHOOL | 3700 COLD WATER CANYON AVE | | NORTH HOLLYWOOD | CA | HAZNET |
| 91604 | U100004995 | | HARVARD SCHOOL | 3700 COLD WATER CANYON RD | | NORTH HOLLYWOOD | CA | FTTS INSP |
| 91604 | U008181602 | | HARVARD SCHOOL | 3700 COLD WATER CANYON RD | | NORTH HOLLYWOOD | CA | FINDS |
| 91604 | U006741504 | 110011560578 | HARVARD SCHOOL | 3700 COLD WATER CANYON ROAD | | NORTH HOLLYWOOD | CA | CA FID UST |
| 91604 | S101585523 | 19024470 | LOS ANGELES FIRE STATION 78 | 4230 COLD WATER CANYON AVE | | STUDIO CITY | CA | ORANGE CO. UST |
| 91604 | U003780376 | 23893 | LOS ANGELES FIRE STATION 78 | 4230 COLD WATER CANYON AVE | | STUDIO CITY | CA | HIST UST |
| 91604 | U001568511 | 00000047448 | FIRE STATION 78 | 4230 COLD WATER CANYON AVE | | STUDIO CITY | CA | HAZNET |
| 91604 | S103659532 | | BP WEST COAST PRODUCTS LLC 03050 | 4359 COLD WATER CANYON | | STUDIO CITY | CA | CORTESE |
| 91604 | U003781762 | 25548 | ARCO #3050 | 4359 COLD WATER CANYON AVE | | STUDIO CITY | CA | ORANGE CO. UST, LUST |
| 91604 | U003937680 | 19056444 | COMMERCIAL BUILDING CENTER | 4359 COLD WATER CANYON AVE | | STUDIO CITY | CA | ORANGE CO. UST, LUST |
| 91604 | S102769646 | 19056342 | E & L A PARTNERSHIP | 4360 COLD WATER CANYON AVE | | STUDIO CITY | CA | CA FID UST, SWEEPS UST |
| 91604 | S101588108 | | COMMERCIAL BUILDING CENTE | 4360 COLD WATER CANYON AVE | | STUDIO CITY | CA | CORTESE |
| 91604 | U105025251 | CAR000008771 | COLFAX CLEANERS | 4360 COLD WATER CANYON | | NORTH HOLLYWOOD | CA | CLEANERS, HAZNET, RCRAinfo-SQG |
| 91604 | U100855554 | 110018983368 | G.A.M.A.Z. INC DBA COLDWATER CLEANE | 4362 COLD WATER CANYON | | STUDIO CITY | CA | FINDS, CLEANERS, HAZNET |
| 91604 | U00738370 | 8170 | COLFAX CLEANERS INC | 4362 COLD WATER CANYON AVENUE | ** | STUDIO CITY | CA | EMI |
| 91604 | S106928999 | | COLFAX CLEANERS | 4362 COLD WATER CANYON | | NORTH HOLLYWOOD | CA | CLEANERS |
| 91604 | S106166718 | | COLFAX CLEANERS | 4362 COLD WATER CANYON | | STUDIO CITY | CA | HAZNET |
| 91604 | U108745126 | | COLD WATER CANYON VILLAS LLC | 4551 COLD WATER CANYON AVE | ** | STUDIO CITY | CA | HAZNET |
| 91604 | S105087407 | | CITY OF CHRISTIAN CHURCH | 4390 COLFAX AVENUE | ** | LOS ANGELES | CA | HAZNET |
| 91604 | S103678440 | | CITY OF LOS ANGELES | COLFAX AVE OVER LA RIVER | ** | LOS ANGELES | CA | HAZNET |
| 91604 | S106086201 | | DICK JACOBS | 4325 CRAFT ST | | STUDIO CITY | CA | HAZNET |
| 91604 | U003781073 | 24698 | LAUREL CANYON PUMP STATION | 11300 DONA DOROTEA DR | | STUDIO CITY | CA | SWEEPS UST, ORANGE CO. UST |
| 91604 | U001568514 | 00000064840 | LAUREL CANYON PUMPING STATION | 11300 DONA DOROTEA DR | | STUDIO CITY | CA | HIST UST |
| 91604 | S102802936 | | HOWARD & SANDRA CANTER | 3100 DONA SUSANA | ** | STUDIO CITY | CA | HAZNET |
| 91604 | S106932908 | | THE CBS/MTM/COIC | AL ELENA, 4024 RADFORD AVE | ** | STUDIO CITY | CA | SWEEPS UST |
| 91604 | S108213163 | | MARGARET LYNCH | 3800 EUREKA DR | | STUDIO CITY | CA | HAZNET |
| 91604 | U108208585 | | HARVARD WESTLAKE SCHOOL | 12876 HACIENDA DR | | STUDIO CITY | CA | HAZNET |
| 91604 | S108207342 | | FROST CHADDOCK DEVELOPMENT LLC | 12033-12104 HOFFMAN ST | | STUDIO CITY | CA | HAZNET |
| 91604 | U108208919 | | HOFFMAN GARDENS LLC | 12033-12104 HOFFMAN ST | | STUDIO CITY | CA | HAZNET |
| 91604 | S108208922 | | HOFFMAN PROJECT LLC | 12048 HOFFMAN ST | | STUDIO CITY | CA | HAZNET |
| 91604 | S107143082 | | HUSTON GALLERIA APTS | 11175 HUSTON | | STUDIO CITY | CA | HAZNET |
| 91604 | S102816796 | | PERFORMANCE GRAPHICS | 11175 HUSTON | | STUDIO CITY | CA | HAZNET |
| 91604 | S106483381 | | TECHNICOLOR | 12360 LANDALE ST | ** | STUDIO CITY | CA | HAZNET |
| 91604 | S105868730 | | 10 UNIVERSAL CITY PLAZA | 4050 LANKERSHIM BLVD | | NORTH HOLLYWOOD | CA | SLIC REG 2 |
| 91604 | U001568628 | 00000005341 | 10 UNIVERSAL CITY PLAZA | 3900 LANKERSHIM BLVD | | UNIVERSAL CITY | CA | CHMIRS |
| 91604 | S105951293 | 916080061 | SHERATON UNIVERSAL HOTEL | 3800 LANKERSHIM BLVD | | UNIVERSAL CITY | CA | HIST UST |
| 91604 | S101583274 | 19003253 | TUNTEX PROPERTIES INC | 3838 LANKERSHIM BLVD | | UNIVERSAL CITY | CA | LUST |
| 91604 | S101588294 | 19056539 | VICTORIA STATION UNIVERSAL | 3840 LANKERSHIM BLVD | | UNIVERSAL CITY | CA | CA FID UST, SWEEPS UST |
| 91604 | S106842154 | 73650 | BLACK FALCON LTD | 3850 LANKERSHIM BLVD | | NORTH HOLLYWOOD | CA | EMI |
| 91604 | S101584036 | 19008020 | BUDGET RENT A CAR | 3855 LANKERSHIM BLVD | | NORTH HOLLYWOOD | CA | CA FID UST, SWEEPS UST |
| 91604 | S101587908 | 19056133 | UNIVERSAL STUDIOS-STAGE # | 3885 LANKERSHIM BLVD | | NORTH HOLLYWOOD | CA | CA FID UST, SWEEPS UST |
| 91604 | U103993361 | 110018979834 | NBC-UNIVERSAL | 3900 LANKERSHIM | | STUDIO CITY | CA | CORTESE |
| 91604 | U007738108 | 916080025 | UNIVERSAL STUDIOS-STAGE #27 | 3900 LANKERSHIM BLVD | | UNIVERSAL CITY | CA | FINDS, HAZNET |
| 91604 | S105051409 | 110018979834 | UNIVERSAL STUDIOS, INC | 3900 LANKERSHIM BLVD | | UNIVERSAL CITY | CA | LUST |
| 91604 | U004049286 | 211 | UNIVERSAL STUDIOS, INC | 3900 LANKERSHIM BLVD | | UNIVERSAL CITY | CA | ORANGE CO. UST |
| 91604 | S101562677 | 16862 | UNIVERSAL STUDIOS/TRAM GARAGE | 3900 LANKERSHIM BLVD | | UNIVERSAL CITY | CA | EMI, CA FID UST, SWEEPS UST |
| 91604 | S103282140 | R-00211 | UNIVERSAL STUDIOS (TRAM BLDG) | 3900 LANKERSHIM BLVD N | | UNIVERSAL CITY | CA | LUST |
| 91604 | S105884048 | | ANDERSON VIDEO BUILDING #153 | 3900 LANKERSHIM BLVD | | UNIVERSAL CITY | CA | CHMIRS |
| 91604 | S105089281 | | UNIVERSAL CITY STUDIOS BACKLOT | 3900 LANKERSHIM BOULEVARD | | UNIVERSAL CITY | CA | HAZNET |
| 91604 | S108649784 | | UNIVERSAL STUDIOS, INC (TRAM) | 3900 LANKERSHIM BOULEVARD | ** | UNIVERSAL CITY | CA | VCP |
| 91604 | S108087212 | | UNIVERSAL STUDIOS, INC (TRAM) | 3900 LANKERSHIM BLVD | ** | UNIVERSAL CITY | CA | LUST |

EDR ZIP Code Scan Report

| ZIP | EDR-ID | Facility ID | Name | Address | Map/Dir/Dist | City | State | Databases |
|-------|---------------|--------------|---------------------------------------|---------------------------------------|--------------|-----------------|-------|---|
| 91604 | S105093895 | | CAMPO DE CAHUENGA | 3919 LANKERSHIM BLVD | | N HOLLYWOOD | CA | HAZNET |
| 91604 | S103223796 | 110000782671 | UNIVERSAL APTS HOLDINGS LLC | 4029 LANKERSHIM BLVD | | STUDIO CITY | CA | HAZNET |
| 91604 | 1000243100 | | TECHNICOLOR INCORPORATED | 4050 LANKERSHIM BLVD | | NORTH HOLLYWOOD | CA | WIP, EMI, CA FID UST, SWEEPS UST, RCRainfo-LOG, FINDS |
| 91604 | U003780150 | 23638 | TECHNICOLOR INCORPORATED | 4050 LANKERSHIM BLVD | | STUDIO CITY | CA | ORANGE CO. UST |
| 91604 | S105088517 | | TECHNICOLOR INC | 4050 LANKERSHIM BLVD | | N HOLLYWOOD | CA | HAZNET |
| 91604 | S100875603 | 111.1033 | TECHNICOLOR INC | 4050 LANKERSHIM BLVD | | STUDIO CITY | CA | CORTESE, LUST |
| 91604 | S103657809 | | HOWARD A ANDERSON CO TITLE DIV | 4050 LANKERSHIM BLVD #504-3 | | UNIVERSAL CITY | CA | HAZNET |
| 91604 | S106837160 | 60006 | PAPEL INCORPORATED | 3900 LANKERSHIM BLVD | | NORTH HOLLYWOOD | CA | EMI |
| 91604 | S105631338 | | LAUREL CANYON CHIROPRACTIC CL | 3959 LAUREL CANYON BLVD | ** | UNIVERSAL CITY | CA | CHIMIRS |
| 91604 | S103974399 | | US POSTAL SERVICE | 3950 LAUREL CANYON BLVD | | STUDIO CITY | CA | HAZNET |
| 91604 | S104581077 | | SURESH S IYENGAR DDS | 3959 LAUREL CANYON STE M | | STUDIO CITY | CA | HAZNET |
| 91604 | S101587647 | 19055851 | JERRY A HAYS | 3960 LAUREL CANYON BLVD | | STUDIO CITY | CA | HAZNET |
| 91604 | S107137507 | RC12149 | NEXCYCLEVONS #1674 | 4033 LAUREL CANYON BLVD | | STUDIO CITY | CA | CA FID UST |
| 91604 | S106831126 | 62069 | FLAIR CLEANERS | 40460 LAUREL CANYON | ** | STUDIO CITY | CA | SWRCY |
| 91604 | 1000202826130 | | FLAIR DRY CLEANERS | 4060 LAUREL CANYON | | STUDIO CITY | CA | EMI |
| 91604 | S103657859 | | FLAIR CLEANERS INC | 4060 LAUREL CANYON | | STUDIO CITY | CA | RCRAInfo-SQG, FINDS |
| 91604 | S105030976 | 63644 | FLAIR CLEANERS | 4060 LAUREL CANYON BLVD | | STUDIO CITY | CA | CLEANERS, HAZNET |
| 91604 | S106838330 | 14960 | RIVERSIDE DRY CLEANERS | 4060 LAUREL CYN BL | | STUDIO CITY | CA | EMI |
| 91604 | S103659396 | | LAUREL CANYON-CHELSEA LLC | 4220 LAUREL CANYON BLVD | | STUDIO CITY | CA | HAZNET |
| 91604 | S105085176 | | MEDSTAR FOOT AND ANKLE CENTER | 4335 LAUREL CANYON BLVD | | STUDIO CITY | CA | HAZNET |
| 91604 | S105085176 | | STRUCTURE HOMES | 4339 LAUREL GROVE | ** | STUDIO CITY | CA | HAZNET |
| 91604 | 00000041652 | | SUNNY GAS | 4354 LAUREL CANYON BLVD | | NORTH HOLLYWOOD | CA | HIST UST |
| 91604 | 19055495 | | SUNNY GAS | 4354 LAUREL CANYON BLVD | | NORTH HOLLYWOOD | CA | RCRAInfo-SQG, FINDS, |
| 91604 | S101618695 | | SUNNY GAS | 4354 LAUREL CANYON BLVD | | STUDIO CITY | CA | CLEANERS, HAZNET |
| 91604 | 1000107746 | 110002723973 | A-1 CLEANERS | 4356 LAUREL CYN | | STUDIO CITY | CA | |
| 91604 | S106825160 | 52604 | A-1 CLEANERS, SANG SOON LEE DB | 4356 LAUREL CYN BL | | NORTH HOLLYWOOD | CA | EMI |
| 91604 | S106825161 | 76927 | A-1 CLEANERS, JOHN LEE DBA | 4356 LAUREL CYN BL | | STUDIO CITY | CA | EMI |
| 91604 | 1000100720 | | QSS 1 HOUR PHOTO/STUDIO CITY, INC. | 4358 LAUREL CANYON BLVD | | STUDIO CITY | CA | HAZNET |
| 91604 | U001586501 | 00000039951 | OHANNES BALLAN #14-121 | 4359 LAUREL CANYON BLVD | | NORTH HOLLYWOOD | CA | CHIMIRS, HIST UST |
| 91604 | S101297613 | 916070325 | MOBIL #11-FF3 | 4359 LAUREL CANYON BLVD | | STUDIO CITY | CA | LUST |
| 91604 | U003948979 | 24480 | MOBIL SERVICE STATION #11-FF3 | 4359 LAUREL CANYON BLVD | | STUDIO CITY | CA | ORANGE CO. UST |
| 91604 | S101583372 | 190003546 | MOBIL OIL CORP. | 4359 LAUREL CANYON BLVD | | NORTH HOLLYWOOD | CA | HAZNET |
| 91604 | S108206540 | | EXXONMOBIL OIL CORPORATION #13173 | 4359 LAUREL CANYON RD | | NORTH HOLLYWOOD | CA | HAZNET |
| 91604 | S104576482 | | EXXONMOBIL OIL CORPORATION | 4359 LAUREL CANYON | | NORTH HOLLYWOOD | CA | HAZNET |
| 91604 | S105025252 | | MOBIL #11-FF3 | 4359 LAUREL CANYON | ** | NORTH HOLLYWOOD | CA | CORTESE |
| 91604 | S101583692 | 19005556 | ARCO #1680 | 5158 LAUREL CANYON BLVD | | NORTH HOLLYWOOD | CA | CA FID UST, SWEEPS UST, |
| 91604 | S102424190 | 916040452 | ARCO #1680 | 5158 LAUREL CANYON BLVD | | STUDIO CITY | CA | LUST |
| 91604 | S103663179 | | ARCO PRODUCTS COMPANY | 5158 LAUREL CANYON BLVD | | VAN NUYS | CA | LUST |
| 91604 | S106092298 | | BP WEST COAST PRODUCTS LLC 01680 | 5158 LAUREL CYN BLVD | | NORTH HOLLYWOOD | CA | HAZNET |
| 91604 | 91467117 | | LAUREL CANYON AND VENTURA BLVD. | LAUREL CANYON AND VENTURA BLVD. | | STUDIO CITY | CA | ERNS |
| 91604 | S105085065 | | CITY OF LOS ANGELES/GEN SVS DEPT | 11253 LAURIE DR | | STUDIO CITY | CA | HAZNET |
| 91604 | S105085066 | | CITY OF LOS ANGELES/GEN SVS DEPT | 11259 LAURIE DR | | STUDIO CITY | CA | HAZNET |
| 91604 | S105085067 | | CITY OF LOS ANGELES/GEN SVS DEPT | 11265 LAURIE DR | | STUDIO CITY | CA | HAZNET |
| 91604 | S105085068 | | CITY OF LOS ANGELES/GEN SVS DEPT | 11273 LAURIE DR | | STUDIO CITY | CA | HAZNET |
| 91604 | S102802438 | | MCCOMMICK CONSTRUCTION CO | 4249 LONGGRIDGE AVE | | STUDIO CITY | CA | HAZNET |
| 91604 | 93342391 | | LOU'S 76 GASOLINE, 10984 RIVERSIDE DR | LOU'S 76 GASOLINE, 10984 RIVERSIDE DR | ** | STUDIO CITY | CA | ERNS |
| 91604 | S105668935 | | MOOR PARK ST | 1865 MOOR PARK AVE. | ** | NORTH HOLLYWOOD | CA | CHIMIRS |
| 91604 | 94358026 | | MOOR PARK ST | MOOR PARK ST | ** | NORTH HOLLYWOOD | CA | ERNS |
| 91604 | S108214303 | | MOORE PARK MEADOWS LLC | 11582 W MOORE PARK ST | ** | STUDIO CITY | CA | HAZNET |
| 91604 | S107141328 | | MALIK CORP | 12745-12751 MOORE PARK | ** | STUDIO CITY | CA | HAZNET |
| 91604 | S105266312 | | HILL TOP CLEANERS | 11705 MOORE PARK AVE | ** | STUDIO CITY | CA | CLEANERS, HAZNET |
| 91604 | S103996482 | | YENITIS INTERVIVOS TRUST | 12452 MOORE PARK | ** | STUDIO CITY | CA | HAZNET |
| 91604 | S103624635 | | STUDIO VILLAGE-HOA | 11732-736 MOORE PARK, 4171-4249 | ** | STUDIO CITY | CA | HAZNET |
| 91604 | S107144271 | | MK PROJECT LLC | 11444 MOORPARK | | STUDIO CITY | CA | HAZNET |
| 91604 | 1000596625 | 110002861056 | GODMAN AUTO PARTS CO | 11700 MOORPARK ST | | NORTH HOLLYWOOD | CA | RCRAInfo-SQG, FINDS, |
| 91604 | S101588149 | 19056385 | VARKES KASSABIAN | 11701 MOORPARK ST | | NORTH HOLLYWOOD | CA | HAZNET |
| 91604 | S103967829 | | HILLTOP CLEANERS | 11707 MOORPARK | | STUDIO CITY | CA | CA FID UST, SWEEPS UST |
| 91604 | 1005932271 | | SIEFLOR CORP | 11712 MOORPARK ST SUITE 106 | | STUDIO CITY | CA | CLEANERS, HAZNET |
| 91604 | 1005932272 | | SIEFLOR CORP | 11712 MOORPARK ST #106 | | STUDIO CITY | CA | TSCA |
| 91604 | 1004444101 | 110011660050 | SIEFLOR CORPORATION | 11712 MOORPARK ST STE 106 | | STUDIO CITY | CA | FINDS, FTTS INSP |
| 91604 | 1005932273 | | SIEFLOR CORP | 11712 MOORPARK ST SUITE 101 | | STUDIO CITY | CA | TSCA |
| 91604 | 10059523176 | | SIEFLOR CORPORATION | 11712 MOORPARK STE 106 | ** | STUDIO CITY | CA | FTTS INSP |
| 91604 | S108221583 | | STR PROJECT LLC | 12216 MOORPARK ST | | STUDIO CITY | CA | HAZNET |
| 91604 | S108204450 | | DAVE DEPAW | 12217 MOORPARK ST | | STUDIO CITY | CA | HAZNET |
| 91604 | S103626280 | | MOORPARK | 12325 MOORPARK ST | | STUDIO CITY | CA | HAZNET |
| 91604 | U001568508 | 000000063367 | C & B TEXACO SERVICE | 12452 MOORPARK ST | | STUDIO CITY | CA | HIST UST |

EDR ZIP Code Scan Report

| ZIP | EDR-ID | Facility ID | Name | Address | Map/Dir/Dist | City | State | Databases |
|-------|-------------|--------------|-------------------------------------|------------------------------|--------------|-----------------|-------|---------------------------------|
| 91604 | S101618691 | 19006951 | SAM'S ARCO | 12471 MOORPARK ST | | NORTH HOLLYWOOD | CA | CA FID UST, SWEEPS UST |
| 91604 | U001568517 | 00000041488 | SAM'S ARCO | 12471 MOORPARK ST | | NORTH HOLLYWOOD | CA | HIST UST |
| 91604 | 1000857409 | 110002899267 | CHEVRON STATION 98969 | 12505 MOORPARK ST | | STUDIO CITY | CA | RCRAInfo-SQG, FINDS |
| 91604 | S101583800 | 19006364 | IVAN'S CHEVRON | 12505 MOORPARK ST | | NORTH HOLLYWOOD | CA | CA FID UST, SWEEPS UST |
| 91604 | U001568506 | 00000063164 | MOORPARK APARTMENTS | 12659 MOORPARK | | STUDIO CITY | CA | HIST UST |
| 91604 | S104569907 | 110002933167 | SHELL SERVICE STATION | 12860 MOORPARK | | STUDIO CITY | CA | HAZNET |
| 91604 | 1001959940 | | EQUILON ENTERPRISES LLC | 12860 MOORPARK ST | | STUDIO CITY | CA | RCRAInfo-SQG, FINDS, |
| 91604 | S104577946 | | T2916 MOORPARK ST LLC | 12916 MOORPARK ST | | STUDIO CITY | CA | HAZNET |
| 91604 | S108196028 | | TANK PATROL #1 | 22154 MULHOLLAND HWY | | LOS ANGELES | CA | HAZNET |
| 91604 | S101585528 | 19024485 | BLACK STAR OIL COMPANY INC | 7838 OCCENAUS DR | | BEVERLY HILLS | CA | CA FID UST |
| 91604 | S108743265 | | COLDWATER CANYON PUMP STATION | 3450 OESTE AV | ** | LOS ANGELES | CA | CHMIRS |
| 91604 | S103672154 | 25543 | COLDWATER CANYON PUMP STATION | 3450 OESTE AVE | ** | LOS ANGELES | CA | HAZNET |
| 91604 | U003781758 | 19056175 | COLD WATER PUMPING STATION | 3450 OESTE AVE | ** | STUDIO CITY | CA | ORANGE CO. UST |
| 91604 | S101587947 | | DOGIE PRODUCTIONS K-9 | 2501 ONTARIO BLVD | ** | STUDIO CITY | CA | EMI, CA FID UST, SWEEPS |
| 91604 | U001568510 | 00000064808 | LILLIAN KING | 4024 RADFORD AVE | | STUDIO CITY | CA | UST |
| 91604 | S103960911 | | CBS/MTM COMPANY | 4024 RADFORD AVE | | BURBANK | CA | HIST UST |
| 91604 | S107140611 | | CBS/MTM COMPANY | 4024 RADFORD AVE | | STUDIO CITY | CA | HAZNET |
| 91604 | 1008176858 | | RADFOX STUDIOS | 4024 RADFORD AVE | | STUDIO CITY | CA | HAZNET |
| 91604 | U001568509 | 00000046926 | RADFOX STUDIO CTR INC | 4024 RADFORD AVE | | STUDIO CITY | CA | HIST UST |
| 91604 | 1008152999 | 110018973093 | CBS/FOX STUDIOS | 4024 RADFORD AVE | | NORTH HOLLYWOOD | CA | FINDS, HAZNET |
| 91604 | S101618689 | 19024120 | MALCOLM IN THE MIDDLE | 4024 RADFORD AVE | | NORTH HOLLYWOOD | CA | CA FID UST |
| 91604 | S103657635 | | CBS/MTM COMPANY | 4024 RADFORD AVE | | STUDIO CITY | CA | HAZNET |
| 91604 | 1010002072 | 110002752557 | CBS STUDIO CENTER | 4024 RADFORD AVE | | STUDIO CITY | CA | FTTS INSP |
| 91604 | 1000100703 | | COLUMBIA PICTURES INDUSTRIES INC | 4024 RADFORD AVE STAGE 21 | ** | STUDIO CITY | CA | EMI, HAZNET, CORTESE, |
| 91604 | 1004677031 | 110013366749 | TUCKER PRODUCTION INC | 4024 RADFORD AVE STAGE 21B | ** | STUDIO CITY | CA | LUST, RCRAInfo-SQG, |
| 91604 | S105726211 | | DESPERATE MEASURES LLC | 4024 RADFORD STREET | | STUDIO CITY | CA | FINDS, ORANGE CO. UST |
| 91604 | S103960576 | | COMPLETE AUTO ELECTRIC | 4105 RADFORD | ** | STUDIO CITY | CA | RCRAInfo-SQG, FINDS |
| 91604 | 10002939054 | 110002939054 | MARCHESI COMMUNICATIONS | 3925 RIVERTON AVE | ** | N HOLLYWOOD | CA | HAZNET |
| 91604 | 1008170675 | 110002835148 | RIVERTON APARTMENTS | SB RTE 101 BETW 11.1-12.1 PM | ** | STUDIO CITY | CA | HAZNET |
| 91604 | S108218453 | | CALTRANS DIST 7/CONSTR FIELD/EA07-1 | 12621 RYE ST | ** | N HOLLYWOOD | CA | HAZNET |
| 91604 | S108200582 | | STUDIO CITY RECREATION CTR | 12621 RYE ST | ** | LOS ANGELES | CA | RCRAInfo-SQG, FINDS, |
| 91604 | S106094324 | 110002942095 | WARNER BROS DIV OF TIME WARNER EN | 13051 SATICOY | ** | STUDIO CITY | CA | HAZNET |
| 91604 | 1004676071 | 110009528289 | TVC CLEANERS, AMNON COHEN DBA | 13068 SATICOY AVE. | | NORTH HOLLYWOOD | CA | EMI, HAZNET, CORTESE, |
| 91604 | S106841478 | 75045 | EAGLE EYE FILM CO | 4019 TUJUNGA AVE | | STUDIO CITY | CA | SLIC REG 2, LUST, RCRAInfo-LOG, |
| 91604 | 1000279174 | 110002711986 | PALMER CLEANERS | 4338 TUJUNGA AVE | | STUDIO CITY | CA | FINDS |
| 91604 | 1000297879 | 110002659276 | OAKS CLEANERS | 4338 TUJUNGA AVE. | | STUDIO CITY | CA | EMI, HIST UST, CA FID |
| 91604 | S106166544 | | S C DENTAL CARE INC | 4366 TUJUNGA | | NORTH HOLLYWOOD | CA | UST |
| 91604 | S103659572 | | HOVANNES UNION-76 | 4388 TUJUNGA AVE | ** | STUDIO CITY | CA | CLEANERS |
| 91604 | S103659636 | | SERVICE STATION 4401 | 4388 TUJUNGA AVE | | STUDIO CITY | CA | HAZNET |
| 91604 | U001568522 | 00000017698 | SERVICE STATION 4401 | 4388 TUJUNGA AVE | | STUDIO CITY | CA | HAZNET |
| 91604 | S101618693 | 19023270 | TOSCO CORPORATION STATION #30649 | 4388 TUJUNGA BLVD | | NORTH HOLLYWOOD | CA | HIST UST |
| 91604 | U003942242 | 24236 | UNOCAL SERVICE STATION #401 | 4388 TUJUNGA BLVD. | | STUDIO CITY | CA | ORANGE CO. UST |
| 91604 | S105723139 | 00000056119 | SHELL | 4388 TUJUNGA BLVD. | | N HOLLYWOOD | CA | HAZNET |
| 91604 | U001568529 | | UNION OIL SERVICE STATION #40 | 4399 TUJUNGA | | STUDIO CITY | CA | HIST UST |
| 91604 | S105023259 | 916040343 | TUXFORD PIT LANDFILL | TUXFORD / GOLDEN STATE | | NORTH HOLLYWOOD | CA | CORTESE |
| 91604 | S102360910 | 19-AR-0009 | TEXACO OFFICE BUILDING | 10 UNIVERSAL PLAZA | | UNIVERSAL CITY | CA | LUST, SWFLF (SWIS) CA |
| 91604 | S1039891112 | 916080052 | EXCEL ENVIRONMENTAL FLUID INDUST | 7029 VALLEJAN AVE | | STUDIO CITY | CA | WDS, WMUDS/SWAT |
| 91604 | S107148978 | 200106156 | CAROL REGLI | 13004 VALLEYHEART DR #3 | | VAN NUYS | CA | CORTESE, LUST |
| 91604 | S107528081 | | JOEL MILLER HOMEOWNERS ASSOCIATI | 13017 VALLEYHEART DR | ** | STUDIO CITY | CA | HAZNET |
| 91604 | S10822408 | | ALTURDYNE MOTION PICTURE SERVI | 13030 VALLEYHEART DR | ** | STUDIO CITY | CA | HAZNET |
| 91604 | S108210375 | 71567 | VARIOUS LOCATIONS IN CSAQMD | VARIOUS LOCATIONS IN SCAGMD | ** | STUDIO CITY | CA | HAZNET |
| 91604 | S108823717 | 111028 | FIX CONCEPTS INC | 10600 VENTURA BLVD | ** | STUDIO CITY | CA | EMI |
| 91604 | S106830918 | 19054536 | FOUR STAR VENTURA LTD | | | NORTH HOLLYWOOD | CA | CA FID UST, SWEEPS UST |

EDR ZIP Code Scan Re...

| ZIP | EDR-ID | Facility ID | Name | Address | Map/Dir/Dist | City | State | Databases |
|-------|-------------|---------------|--|----------------------------|--------------|-----------------|-------|---|
| 91604 | S100942374 | 110002909808 | PHOTO CITY WINDSOR CLEANERS | 10602 VENTURA BLVD | | STUDIO CITY | CA | HAZNET |
| 91604 | 10011085551 | | WINDSOR CLEANERS | 10606 VENTURA BLVD | | STUDIO CITY | CA | RCRAInfo-SQG, FINDS, CLEANERS, EMI, HAZNET |
| 91604 | S108214382 | 110002814660 | MOTION PICTURE COSTUME CLEANERS LASER TECHNOLOGY INC | 10606 VENTURA BLVD | | STUDIO CITY | CA | HAZNET |
| 91604 | 1000473098 | | LASER TECHNOLOGY INC | 10624 VENTURA BLVD | | NORTH HOLLYWOOD | CA | RCRAInfo-SQG, FINDS, HAZNET |
| 91604 | S103621856 | 19054584 | OHALLORAN ASSOC | 10700 VENTURA BLVD | | NORTH HOLLYWOOD | CA | HAZNET |
| 91604 | S101566898 | 19054584 | PUBLIC STORAGE INC | 10830 VENTURA BLVD | | NORTH HOLLYWOOD | CA | CA FID UST, SWEEPS UST |
| 91604 | S106835221 | 73834 | MARY'S LAMB RESTAURANT, GALA P | 10920 VENTURA BLVD | | STUDIO CITY | CA | EMI |
| 91604 | 1004675749 | 1100002939385 | ROXY'S CLEANERS | 10925 VENTURA BLVD | | STUDIO CITY | CA | RCRAInfo-SQG, FINDS, CLEANERS, HAZNET |
| 91604 | S105084031 | | AL RADI | 10960 VENTURA BLVD | | STUDIO CITY | CA | HAZNET |
| 91604 | S105088619 | | UNOCAL SERVICE STATION #1736 | 10974 VENTURA BLVD | | N HOLLYWOOD | CA | HAZNET |
| 91604 | U001568526 | 00000055799 | UNION OIL SERVICE STATION #173 | 10974 VENTURA BLVD | | NORTH HOLLYWOOD | CA | HIST UST |
| 91604 | U001568520 | 00000003856 | SERVICE STATION 1736 | 10974 VENTURA BLVD | | NORTH HOLLYWOOD | CA | HIST UST |
| 91604 | S101583131 | 19002750 | #1736 UNOCAL 76 | 10974 VENTURA BLVD | | NORTH HOLLYWOOD | CA | CA FID UST, SWEEPS UST |
| 91604 | S103962461 | | EDWINS SERVICE CENTER | 10974 VENTURA BLVD | | NORTH HOLLYWOOD | CA | HAZNET |
| 91604 | 1007200373 | CAL000176047 | TOSCO #0400 | 10974 VENTURA BLVD | | NORTH HOLLYWOOD | CA | RCRAInfo-LQG |
| 91604 | S103066093 | 916040352 | TOSCO - 76 STATION #1736 | 10974 VENTURA BLVD | | NORTH HOLLYWOOD | CA | CORTESE, LUST |
| 91604 | U003942192 | 24258 | TOSCO CORPORATION #30400 | 10974 VENTURA BLVD | | STUDIO CITY | CA | ORANGE CO. UST |
| 91604 | 1007249483 | 110017215208 | TOSCO 30400 | 10974 VENTURA BLVD | | NORTH HOLLYWOOD | CA | FINDS |
| 91604 | S103991865 | | TOSCO CORPORATION STATION #30400 | 10974 VENTURA BLVD | | NORTH HOLLYWOOD | CA | HAZNET |
| 91604 | 1007200065 | CAL000005072 | EXXONMOBIL OIL CORP. | 11001 VENTURA BLVD | | NORTH HOLLYWOOD | CA | RCRAInfo-LQG |
| 91604 | S101297624 | 913040361 | MOBIL #11-KRF | 11001 VENTURA BLVD | | STUDIO CITY | CA | CORTESE, LUST |
| 91604 | S103989681 | | STUDIO CITY MOBIL | 11001 VENTURA BLVD | | STUDIO CITY | CA | HAZNET |
| 91604 | U001568518 | 00000040012 | SEONG TAE KIM | 11001 VENTURA BLVD | | NORTH HOLLYWOOD | CA | HIST UST |
| 91604 | S104576481 | | MOBIL OIL CORPORATION 18-KRF | 11001 VENTURA BLVD | | NORTH HOLLYWOOD | CA | HAZNET |
| 91604 | U003879687 | 24685 | MOBIL, 11-KRF | 11001 VENTURA BLVD | | STUDIO CITY | CA | HAZNET |
| 91604 | S101618692 | 19003240 | SEONG TAE KIM | 11001 VENTURA BLVD | | NORTH HOLLYWOOD | CA | ORANGE CO UST |
| 91604 | 1007249198 | 110017212283 | EXXONMOBIL OIL CORP. | 11001 VENTURA BLVD | | NORTH HOLLYWOOD | CA | HAZNET, CA FID UST, SWEEPS UST |
| 91604 | S105650307 | | EXXONMOBIL OIL CORP. | 11001 VENTURA BLVD | | NORTH HOLLYWOOD | CA | FINDS |
| 91604 | 1001126667 | 110002915686 | MEDALLION CLEANERS | 11011 VENTURA BLVD | | STUDIO CITY | CA | CHMIRS |
| 91604 | S106092577 | | MINUTEMAN PRESS | 11048 VENTURA BLVD | | STUDIO CITY | CA | RCRAInfo-SQG, FINDS, CLEANERS, HAZNET |
| 91604 | 1000318637 | 110002642301 | BRUNOS CORVETTE | 1105 VENTURA BLVD | | STUDIO CITY | CA | HAZNET |
| 91604 | 1000422368 | 110002739877 | AMERICAN DRY CLEANERS | 11050 VENTURA BLVD | | STUDIO CITY | CA | RCRAInfo-SQG, FINDS, LA Co. Site Mitigation, CLEANERS, HAZNET |
| 91604 | S106797590 | 19720042 | ALL STAR CLEANERS | 11050 VENTURA BLVD. | | STUDIO CITY | CA | EMI |
| 91604 | S106827391 | 11484 | BRUNOS CORVETTE REPAIRS | 11055 VENTURA BLVD. | | STUDIO CITY | CA | HAZNET |
| 91604 | S100941988 | | PAUL'S GOLDEN HAMMER | 11101 VENTURA | | STUDIO CITY | CA | EMI, HAZNET |
| 91604 | S106090959 | 54319 | STUTT GART | 11101 VENTURA BLVD | | STUDIO CITY | CA | CDL |
| 91604 | S107527230 | 199711070 | INALDA BLVD RETIREMENT HOME | 11117 VENTURA BLVD, ROOM 5 | | STUDIO CITY | CA | HAZNET |
| 91604 | S108209390 | | G AND K MANAGEMENT | 11201 VENTURA BLVD | | STUDIO CITY | CA | HAZNET |
| 91604 | S104571533 | | CANYON PARTNERS LLC | 11201 VENTURA BLVD | | STUDIO CITY | CA | HAZNET |
| 91604 | S103954768 | | STUDIO CITY SHOPPING CENTER | 11239 VENTURA BLVD | | STUDIO CITY | CA | HAZNET |
| 91604 | S104405011 | | STUDIO CITY SHOPPING CTR | 11265 VENTURA | | STUDIO CITY | CA | SLIC REG 2 |
| 91604 | S106483908 | 75871 | LEAN CHICK INC. | 11273 VENTURA BLVD | | STUDIO CITY | CA | EMI |
| 91604 | S106834408 | | DANDEE CLEANERS | 11275 VENTURA BLVD | | STUDIO CITY | CA | CLEANERS, HAZNET |
| 91604 | S103623586 | | STUDIO 1 HOUR CLEANERS | 11302 VENTURA BLVD | | STUDIO CITY | CA | RCRAInfo-SQG, FINDS, CLEANERS, EMI, HAZNET |
| 91604 | 1000595022 | 110002849188 | UNIVERSAL 1 HOUR PHOTO | 11318 VENTURA BLVD | | STUDIO CITY | CA | HAZNET |
| 91604 | S100947317 | | DT GROUP/DT SECURITY | 11331 VENTURA BLVD | | STUDIO CITY | CA | HAZNET |
| 91604 | U003205426 | | MOTION PICTURE INDUSTRY PENSION | 11365 VENTURA BLVD | | STUDIO CITY | CA | ORANGE CO. UST |
| 91604 | S101587918 | 19056143 | MOTION PICTURE INDUSTRY PENSION | 11365 VENTURA BLVD | | STUDIO CITY | CA | CA FID UST, SWEEPS UST |
| 91604 | 1000597455 | 110002865882 | HILL TOP CLEANERS | 11384 VENTURA BLVD | | STUDIO CITY | CA | RCRAInfo-SQG, FINDS, CLEANERS, EMI, HAZNET |
| 91604 | S104567007 | | SAM LANDERS | 11397 VENTURA BLVD | | STUDIO CITY | CA | HAZNET |
| 91604 | 1000594970 | 110008281331 | STUDIO CITY AUTO REPAIR | 11459 VENTURA BLVD | | STUDIO CITY | CA | RCRAInfo-SQG, FINDS |
| 91604 | S103624035 | | RAY'S AUTO REPAIR | 11459 VENTURA BLVD | | STUDIO CITY | CA | HAZNET |
| 91604 | S108751406 | | MONY'S AUTOMOTIVE CENTER, INC. | 11481 VENTURA BLVD | | STUDIO CITY | CA | HAZNET |
| 91604 | S103986102 | | BRAKER'S INTERNATIONAL BODY SHOP # | 11481 VENTURA BLVD | | STUDIO CITY | CA | HAZNET |
| 91604 | S103953175 | 79146 | BRAKER MASTERS | 11485 VENTURA BLVD | | STUDIO CITY | CA | EMI, HAZNET |
| 91604 | 1000189569 | 110002829182 | ORBIT MOTORS | 11485 VENTURA BLVD | | STUDIO CITY | CA | RCRAInfo-SQG, FINDS |
| 91604 | S108756194 | | TARZANA BRAKE MASTERS, INC. | 11485 VENTURA BLVD | | STUDIO CITY | CA | HAZNET |
| 91604 | S108433086 | | SALLER'S INTL BODY SHOP/DBA DICK SA | 11511 VENTURA BLVD | | STUDIO CITY | CA | EMI |
| 91604 | S103624210 | | STUDIO CITY AUTO BODY | 11511 VENTURA BLVD | | STUDIO CITY | CA | HAZNET |
| 91604 | 1000596668 | 110002861403 | STUDIO CITY MTRS SAAB | 11511 VENTURA BLVD | | STUDIO CITY | CA | RCRAInfo-SQG, FINDS |
| 91604 | S104577279 | | ELECTRO LEON | 11522 VENTURA BL | | STUDIO CITY | CA | HAZNET |

EDR ZIP Code Scan Report

| ZIP | EDR-ID | Facility ID | Name | Address | Map/Dir/Dist | City | State | Databases |
|-------|-------------|--------------|-------------------------------------|------------------------|--------------|-----------------|-------|--|
| 91604 | S100616084 | 66301 | FOREIGN & DOMESTIC AUTO BODY I | 11524 VENTURA BLVD | | STUDIO CITY | CA | EMI, HAZNET |
| 91604 | S106842124 | 37114 | VERBIENSEN MOTOR CAR SALES | 11545 VENTURA BLVD | | STUDIO CITY | CA | EMI, HAZNET |
| 91604 | S103624292 | 21999 | PURRFECT AUTO SERVICE | 11550 VENTURA BLVD | | STUDIO CITY | CA | EMI, HAZNET |
| 91604 | S106840059 | 61403 | STD AUTO BODY | 11553 1/2 VENTURA BLVD | | STUDIO CITY | CA | EMI, HAZNET |
| 91604 | S106842807 | 21999 | YATES AUTO BODY & PAINT | 11557 VENTURA BLVD | | STUDIO CITY | CA | EMI, HAZNET |
| 91604 | 10002829191 | 9667 | STUDIO CITY AUTO BODY SHOP | 11601 VENTURA BLVD | | STUDIO CITY | CA | RCRAinfo-SQG, FINDS |
| 91604 | S100928178 | | 1X STUDIO CITY AUTO BODY SHOP | 11611 VENTURA BLVD | | STUDIO CITY | CA | EMI, HAZNET |
| 91604 | S107148349 | | ZEN VOLVO SPECIALISTS OF STUDIO CIT | 11617 VENTURA BLVD | | STUDIO CITY | CA | HAZNET |
| 91604 | S107148104 | | EL MONTE RV | 11627 VENTURA BLVD | | STUDIO CITY | CA | HAZNET |
| 91604 | S103980009 | | OMNI CARE CHIROPRACTIC CLINIC | 11644 VENTURA BLVD | | STUDIO CITY | CA | HAZNET, HIST UST |
| 91604 | U001566524 | 00000017513 | STUDIO CITY MOTORS | 11647 VENTURA BLVD | | STUDIO CITY | CA | RCRAinfo-SQG, FINDS |
| 91604 | U000307681 | 110002768791 | SIGNATURE CLEANERS | 11707 VENTURA BLVD | | STUDIO CITY | CA | CLEANERS, HAZNET |
| 91604 | S106921453 | 101238 | SIGNATURE CLEANERS, STEVE ABRA | 11707 VENTURA BLVD | | STUDIO CITY | CA | EMI |
| 91604 | S102826469 | | PARKER PET HOSPITAL | 11723 VENTURA BLVD | | STUDIO CITY | CA | HAZNET |
| 91604 | S103624629 | | MARK BAISMAN, DDS | 11724 VENTURA BLVD | | STUDIO CITY | CA | HAZNET |
| 91604 | S100945891 | 73894 | STUDIO CITY ANIMAL HOSPITAL | 11800 VENTURA BLVD | | STUDIO CITY | CA | HAZNET |
| 91604 | S106831546 | 19030973 | GAUCHO GRILL ON VENTURA INC | 11838 VENTURA BLVD | | STUDIO CITY | CA | EMI |
| 91604 | S101585845 | 19030973 | FIRESTONE TIRE & RUBBER | 11905 VENTURA BLVD | | STUDIO CITY | CA | FINDS |
| 91604 | 1007691032 | 110017956924 | FIRESTONE STORE #67E9 | 11905 VENTURA BLVD | | STUDIO CITY | CA | CA FID UST |
| 91604 | 100222984 | | FIRESTONE STORE #67E9 | 11905 VENTURA BLVD | | STUDIO CITY | CA | HAZNET |
| 91604 | S106092137 | | MGS DENTAL | 11914 VENTURA BLVD | | STUDIO CITY | CA | HAZNET |
| 91604 | S103625023 | | PETS & PEOPLE PHOTOGRAPHY | 11928 VENTURA BLVD | | STUDIO CITY | CA | HAZNET |
| 91604 | S106830759 | 77578 | ERANAN II, KHORAPHIN THOMLOID | 11929 VENTURA BLVD | | STUDIO CITY | CA | EMI |
| 91604 | S101588220 | 19056460 | FIRESTONE T & R | 11975 VENTURA BLVD | | STUDIO CITY | CA | CA FID UST |
| 91604 | 1000355709 | 110002646094 | LAURELWOOD CLEANERS | 11986 VENTURA BLVD | | NORTH HOLLYWOOD | CA | RCRAinfo-SQG, FINDS, CLEANERS, EMI, HAZNET |
| 91604 | S108752113 | | P M REALTY GRP INC | 12001 VENTURA PL | | STUDIO CITY | CA | HAZNET |
| 91604 | S102438738 | 916040325 | TEXACO SERVICE STATION | 12007 VENTURA BLVD | | STUDIO CITY | CA | CORTESE, LUST |
| 91604 | S103990661 | 24724 | TEXACO REFINING AND MARKETING INC | 12007 VENTURA BLVD | | STUDIO CITY | CA | HAZNET |
| 91604 | U003941928 | | TEXACO SS# 61-106-2258 | 12007 VENTURA BLVD | | STUDIO CITY | CA | SWEEPS UST, ORANGE CO. UST |
| 91604 | 1004677531 | 110012213443 | SHELL SERVICE STATION | 12007 VENTURA BLVD | | STUDIO CITY | CA | RCRAinfo-SQG, FINDS, HAZNET |
| 91604 | U001566513 | 00000029244 | JOHN NELSON TEXACO | 12007 VENTURA BLVD | | STUDIO CITY | CA | HIST UST |
| 91604 | S101618690 | 19001592 | JOHN NELSON TEXACO | 12007 VENTURA BLVD | | STUDIO CITY | CA | CA FID UST |
| 91604 | S104578815 | | STUDIO CITY SHELL | 12007 VENTURA BLVD | | STUDIO CITY | CA | HAZNET |
| 91604 | S107863263 | 39169 | SHELL SERVICE STATION | 12007 VENTURA BLVD | | STUDIO CITY | CA | LUST |
| 91604 | S106833349 | | JACK'S TRIANGLE CLEANERS | 12043 VENTURA PL | | STUDIO CITY | CA | EMI |
| 91604 | 1000272184 | | JACK'S CLEANERS | 12043 VENTURA PL | | STUDIO CITY | CA | HAZNET |
| 91604 | S106245724 | | JACK'S CLEANERS | 12043 VENTURA PLACE | | STUDIO CITY | CA | CLEANERS, HAZNET |
| 91604 | S108757713 | | WASHINGTON MUTUAL | 12051 VENTURA BLVD | | STUDIO CITY | CA | HAZNET |
| 91604 | S103966171 | | HOMESAVINGS OF AMERICA | 12051 VENTURA BLVD | | STUDIO CITY | CA | HAZNET |
| 91604 | S100937031 | | HOMESAVINGS OF AMERICA | 12051 VENTURA BLVD | | STUDIO CITY | CA | HAZNET |
| 91604 | S101298207 | | UNOCAL #3459 (FORMER) | 12080 VENTURA BLVD | | STUDIO CITY | CA | CORTESE, LUST |
| 91604 | S102004377 | 916040307 | UNOCAL SERVICE STATION #3459 | 12080 VENTURA BLVD | | STUDIO CITY | CA | HAZNET |
| 91604 | U001566528 | 00000055959 | UNION OIL SERVICE STATION #345 | 12080 VENTURA BLVD | | STUDIO CITY | CA | HIST UST |
| 91604 | U001566519 | 00000019084 | SER ICE STATION 3459 | 12080 VENTURA BLVD | | STUDIO CITY | CA | HIST UST |
| 91604 | S101583083 | 19002569 | PAT GALATI UNION OIL SERVICE | 12080 VENTURA BLVD | | STUDIO CITY | CA | CA FID UST |
| 91604 | S102824577 | | TOTAL PHOTO EXPRESS | 12080 VENTURA BLVD | | STUDIO CITY | CA | HAZNET |
| 91604 | S102815184 | | LONGS DRUG STORE #527 | 12100 VENTURA BLVD | | STUDIO CITY | CA | HAZNET |
| 91604 | 1000169966 | 110002733249 | STUDIO CENTER CLEANERS | 12114 VENTURA BLVD | | STUDIO CITY | CA | RCRAinfo-SQG, FINDS, CLEANERS, HAZNET |
| 91604 | S106826761 | 8623 | BE-CE PROPERTIES, STUDIO CTR CL | 12114 VENTURA BLVD | | STUDIO CITY | CA | EMI |
| 91604 | S103625739 | | JACK RUTHBARD | 12122 VENTURA BLVD | | STUDIO CITY | CA | HAZNET |
| 91604 | 1000820373 | 110002896162 | HARRY'S CAMERA AND VIDEO | 12132 VENTURA BLVD | | STUDIO CITY | CA | RCRAinfo-SQG, FINDS |
| 91604 | S1008637108 | | HARRY'S CAMERA & VIDEO | 12132 VENTURA BLVD | | STUDIO CITY | CA | HAZNET |
| 91604 | 1000373108 | 110002774597 | HARRY'S CAMERA & VIDEO | 12142 VENTURA BLVD | | STUDIO CITY | CA | RCRAinfo-SQG, FINDS |
| 91604 | S108745871 | | CVS PHARMACY # 9675 | 12143 VENTURA BLVD | | STUDIO CITY | CA | HAZNET |
| 91604 | S103986888 | | SAV-ON 9675 | 12143 VENTURA BLVD | | STUDIO CITY | CA | HAZNET |
| 91604 | 1005415523 | 110012247737 | GLIDDEN COMPANY | 12203 VENTURA BLVD | | STUDIO CITY | CA | RCRAinfo-SQG, FINDS |
| 91604 | S101298208 | 916040461 | SINCLAIR PAINT COMPANY | 12203 VENTURA BLVD | | STUDIO CITY | CA | HAZNET, CORTESE, LUST |
| 91604 | S101618694 | 19000948 | SINCLAIR PAINT STORE #7 | 12203 VENTURA BLVD | | STUDIO CITY | CA | CA FID UST |
| 91604 | U001566523 | 000000041298 | SINCLAIR PAINT STORE #7 | 12203 VENTURA BLVD | | STUDIO CITY | CA | HIST UST |
| 91604 | S103626059 | | QSS 1-HR PHOTO/STUDIO CITY INC | 12242 VENTURA BLVD | | STUDIO CITY | CA | HAZNET |
| 91604 | S106839354 | 64659 | SIAM RESTAURANT, S MEKPOONGSATO | 12254 VENTURA BLVD | | STUDIO CITY | CA | EMI |
| 91604 | S103994371 | | RESTAURANT, S MEKPOONGSATO | 12311 VENTURA BLVD | | STUDIO CITY | CA | HAZNET |
| 91604 | 1000422456 | CAD982520876 | PICTURE PLACE THE | 13222 VENTURA BLVD | | STUDIO CITY | CA | HAZNET, RCRAinfo-SQG |
| 91604 | 1000422455 | 110002840669 | PICTURE PLACE THE | 13222 VENTURA BLVD | | STUDIO CITY | CA | RCRAinfo-SQG, FINDS |
| 91604 | S105085114 | | BROWN LEIFER SLATKIN, AND BURNS | 12411 VENTURA BLVD | | STUDIO CITY | CA | HAZNET |
| 91604 | S108746829 | | ELISA FEINSTEIN DDS | 12412 VENTURA BLVD | | STUDIO CITY | CA | HAZNET |

EDR ZIP Code Scan Report

| ZIP | EDR-ID | Facility ID | Name | Address | Map/Dir/Dist | City | State | Databases |
|-------|------------|--------------|-----------------------------------|----------------------------|--------------|-----------------|-------|--|
| 91604 | S102826039 | | ROBIN L FUTORAN DC INC | 12412 VENTURA BLVD | | STUDIO CITY | CA | HAZNET |
| 91604 | S105083528 | | SHERMAN GLASS & MIRROR | 12421 VENTURA BLVD | | STUDIO CITY | CA | HAZNET |
| 91604 | S103960024 | | DAVID R PODSADACKI DDS | 12430 VENTURA BLVD STE 100 | | STUDIO CITY | CA | HAZNET |
| 91604 | S103626596 | | CONROYS FLOWERS | 12456 VENTURA BLVD | | STUDIO CITY | CA | CORTESE, LUST |
| 91604 | S102437445 | 916040434 | SHELL WIC#204-7564-0106 | 12456 VENTURA BLVD | | STUDIO CITY | CA | HAZNET |
| 91604 | S103626597 | | PRINTING & COPIES LIMITED | 12458 VENTURA BLVD | | STUDIO CITY | CA | CORTESE |
| 91604 | S101298209 | | THRIFTY OIL CO STATION #2 | 12500 VENTURA | | STUDIO CITY | CA | HIST UST |
| 91604 | U001568507 | 00000005594 | ARCO STN. #236 | 12500 VENTURA BLVD | | STUDIO CITY | CA | HAZNET, CA FID UST |
| 91604 | S102004338 | 19002092 | ARCO STATION #236 | 12500 VENTURA BLVD | | STUDIO CITY | CA | HAZNET |
| 91604 | S103950729 | | THRIFTY OIL CO #236 | 12500 VENTURA BLVD | | STUDIO CITY | CA | HAZNET |
| 91604 | S103437940 | 916040298 | ARCO PRODUCTS COMPANY #9635 | 12500 VENTURA BLVD | | STUDIO CITY | CA | ORANGE CO. UST |
| 91604 | U003982285 | 24734 | THRIFTY OIL CO STATION #236 | 12500 VENTURA BLVD | | STUDIO CITY | CA | LUST |
| 91604 | S106116318 | 916040298A | ARCO #9635 | 12500 VENTURA BLVD | | STUDIO CITY | CA | HAZNET |
| 91604 | S104566194 | 35332 | PHOTO ONE ONE HOUR PHOTO | 12524 VENTURA BLVD | | STUDIO CITY | CA | HAZNET |
| 91604 | S103627066 | | SNOWMAN CLEANERS | 12546 VENTURA BLVD | | STUDIO CITY | CA | CLEANERS, EMI, HAZNET |
| 91604 | S103989012 | | STUDIO CITY SPORTS CENTER | 12655 VENTURA BLVD | | STUDIO CITY | CA | HAZNET |
| 91604 | S106833440 | 64862 | SPORTS BALL | 12655 VENTURA BLVD | | STUDIO CITY | CA | EMI |
| 91604 | 1000390536 | 110002733436 | JERRY'S FAMOUS DELI | 12655 VENTURA BLVD | | STUDIO CITY | CA | RCRAInfo-SQG, FINDS, CLEANERS, EMI, HAZNET |
| 91604 | S106838094 | 68573 | DAISY FRESH DRY CLEANERS | 12731 VENTURA BLVD | | STUDIO CITY | CA | EMI, HAZNET |
| 91604 | 1000472954 | 110002811743 | RED LOBSTER RESTAURANT #535 | 12743 VENTURA BLVD | | STUDIO CITY | CA | RCRAInfo-SQG, FINDS, CLEANERS, HAZNET |
| 91604 | S101298210 | 916040407 | ULTIMATE CLEANERS | 12754 VENTURA BLVD | | STUDIO CITY | CA | CORTESE, LUST |
| 91604 | S103627338 | | CHEVRON #9-4778 | 12814 VENTURA BLVD | | STUDIO CITY | CA | HAZNET |
| 91604 | S101582956 | 19002023 | CHEVRON 94778 | 12814 VENTURA BLVD | | STUDIO CITY | CA | CA FID UST |
| 91604 | U001568504 | 00000062671 | 94778 | 12814 VENTURA BLVD | | STUDIO CITY | CA | HIST UST |
| 91604 | S108221253 | | SPORTSMAN'S LODGE HOTEL | 12825 VENTURA BLVD | | STUDIO CITY | CA | HAZNET |
| 91604 | S106839839 | 64862 | SPORTSMEN'S LODGE HOTEL | 12825 VENTURA BLVD | | STUDIO CITY | CA | EMI |
| 91604 | S106839840 | 64869 | SPORTSMEN'S LODGE RESTAURANT | 12833 VENTURA BLVD | | STUDIO CITY | CA | EMI |
| 91604 | S104578785 | | STUDIO CITY 76 | 12863 VENTURA BLVD | | STUDIO CITY | CA | HAZNET |
| 91604 | S10391866 | | TOSCO CORPORATION STATION #30401 | 12863 VENTURA BLVD | | N HOLLYWOOD | CA | HAZNET |
| 91604 | S105088618 | | UNOCAL SERVICE STATION #1747 | 12863 VENTURA BLVD | | NORTH HOLLYWOOD | CA | HAZNET |
| 91604 | 1000166693 | 19023156 | UNOCAL SERVICE STATION #1747 | 12863 VENTURA BLVD | | NORTH HOLLYWOOD | CA | CA FID UST, SWEEPS UST |
| 91604 | S100947423 | 916040243 | TOSCO - 76 STATION #1747 | 12863 VENTURA BLVD | | STUDIO CITY | CA | CORTESE, LUST |
| 91604 | U001568527 | 0000005798 | UNION OIL SERVICE STATION #174 | 12863 VENTURA BLVD | | STUDIO CITY | CA | HIST UST |
| 91604 | U001568521 | 00000003855 | SERVICE STATION 1747 | 12863 VENTURA BLVD | | NORTH HOLLYWOOD | CA | HIST UST |
| 91604 | U003942193 | 24269 | TOSCO CORPORATION #30401 | 12863 VENTURA BLVD | | STUDIO CITY | CA | ORANGE CO. UST |
| 91604 | 1008229688 | 110021007934 | EXXON MOBIL OIL CORP #10009 | 12904 VENTURA | | NORTH HOLLYWOOD | CA | FINDS |
| 91604 | 1008194485 | CAL000050567 | EXXON MOBIL OIL CORP #10009 | 12904 VENTURA | | NORTH HOLLYWOOD | CA | RCRAInfo-LQG |
| 91604 | U001568515 | 00000039704 | MOBIL OIL CORPORATION (SMI) | 12904 VENTURA BLVD | | NORTH HOLLYWOOD | CA | CHMIRS, HIST UST |
| 91604 | U003940734 | 24805 | MOBIL SERVICE STATION #18-164 | 12904 VENTURA BLVD | | STUDIO CITY | CA | ORANGE CO. UST |
| 91604 | S104576478 | 916040189 | MOBIL OIL CORPORATION #18-164 | 12904 VENTURA BLVD | | STUDIO CITY | CA | HAZNET |
| 91604 | S102433521 | 19000955 | MOBIL #11-164 | 12904 VENTURA BLVD | | NORTH HOLLYWOOD | CA | HAZNET, CORTESE, LUST |
| 91604 | S101582656 | 916040189A | MOBIL SERVICE STATION 11-164 | 12904 VENTURA BLVD | | NORTH HOLLYWOOD | CA | CA FID UST, SWEEPS UST |
| 91604 | S106717183 | | MOBIL #18-164 | 12904 VENTURA BLVD | | STUDIO CITY | CA | LUST |
| 91604 | S105692638 | 37641 | CENTER AT COLD WATER | 12950 VENTURA BLVD | | NORTH HOLLYWOOD | CA | HAZNET |
| 91604 | S106744309 | | CENTURY CLEANERS | 13251 VENTURA BLVD | | SHERMAN OAKS | CA | EMI |
| 91604 | S106828295 | | CENTURY CLEANERS | 13251 VENTURA BLVD | | STUDIO CITY | CA | CLEANERS, HAZNET |
| 91604 | S106858467 | 110006481592 | CENTURY CLEANERS | 13259 VENTURA BLVD | | STUDIO CITY | CA | RCRAInfo-SQG, FINDS, CLEANERS, EMI |
| 91604 | 1000595385 | | CENTURY CLEANERS | 13259 VENTURA BLVD | | STUDIO CITY | CA | CLEANERS, EMI |
| 91604 | S105520892 | | VENTURA TAMPA PLAZA | 19307 VENTURA | | LOS ANGELES | CA | SLIC REG 2 |
| 91604 | S106485837 | | VENTURA TAMPA PLAZA | 19307 VENTURA BLVD | | LOS ANGELES | CA | SLIC REG 2 |
| 91604 | S102792436 | | D SNOWBALL | 3741 VINELAND AVENUE | | STUDIO CITY | CA | HAZNET |
| 91604 | S105724495 | | E & S RING MANAGEMENT CORPORATION | 4045 VINELAND AVE | | STUDIO CITY | CA | HAZNET |
| 91604 | S102798047 | | 36TH CHURCH OF CHRIST SCIENTIST | 4032 WHITSETT AVENUE | | STUDIO CITY | CA | HAZNET |
| 91604 | S108744781 | | CITY OF LOS ANGELES | 4041 WHITSETT AVE | | STUDIO CITY | CA | HAZNET |
| 91604 | S101587646 | 19055850 | STUDIO CITY GOLF COURSE INC | 4141 WHITSETT AVE | | STUDIO CITY | CA | HAZNET, CA FID UST, SWEEPS UST |
| 91604 | S106093405 | | LAUREL AUTOMOTIVE | 4350 WHITSETT | | STUDIO CITY | CA | HAZNET |
| 91604 | S106167675 | | CARRIAGE TRADE DRY CLEANERS | 11803 WILSHIRE BLVD | | W LOS ANGELES | CA | CLEANERS |
| 91604 | S108206837 | | FELITY MANAGEMENT SERVICES | 12912 WOODBRIDGE ST | | STUDIO CITY | CA | HAZNET |
| 91604 | S103946540 | | LESTER BASS | 7535-7541 WOODMAN PLACE | | VAN NUYS | CA | HAZNET |
| 91604 | S103622938 | | 1X ROGER E KELLY | 11075 WRIGHTWOOD LANE | | STUDIO CITY | CA | HAZNET |

GOVERNMENT RECORDS SEARCHED / DATA CURRENCY TRACKING

To maintain currency of the following federal and state databases, EDR contacts the appropriate governmental agency on a monthly or quarterly basis, as required.

Number of Days to Update: Provides confirmation that EDR is reporting records that have been updated within 90 days from the date the government agency made the information available to the public.

FEDERAL RECORDS

NPL: National Priority List

National Priorities List (Superfund). The NPL is a subset of CERCLIS and identifies over 1,200 sites for priority cleanup under the Superfund Program. NPL sites may encompass relatively large areas. As such, EDR provides polygon coverage for over 1,000 NPL site boundaries produced by EPA's Environmental Photographic Interpretation Center (EPIC) and regional EPA offices.

| | |
|---|--|
| Date of Government Version: 07/18/2007 | Source: EPA |
| Date Data Arrived at EDR: 08/03/2007 | Telephone: N/A |
| Date Made Active in Reports: 08/29/2007 | Last EDR Contact: 07/31/2007 |
| Number of Days to Update: 26 | Next Scheduled EDR Contact: 10/29/2007 |
| | Data Release Frequency: Quarterly |

NPL Site Boundaries

Sources:

EPA's Environmental Photographic Interpretation Center (EPIC)
Telephone: 202-564-7333

EPA Region 1
Telephone 617-918-1143

EPA Region 6
Telephone: 214-655-6659

EPA Region 3
Telephone 215-814-5418

EPA Region 7
Telephone: 913-551-7247

EPA Region 4
Telephone 404-562-8033

EPA Region 8
Telephone: 303-312-6774

EPA Region 5
Telephone 312-886-6686

EPA Region 9
Telephone: 415-947-4246

EPA Region 10
Telephone 206-553-8665

Proposed NPL: Proposed National Priority List Sites

A site that has been proposed for listing on the National Priorities List through the issuance of a proposed rule in the Federal Register. EPA then accepts public comments on the site, responds to the comments, and places on the NPL those sites that continue to meet the requirements for listing.

| | |
|---|--|
| Date of Government Version: 08/09/2007 | Source: EPA |
| Date Data Arrived at EDR: 09/05/2007 | Telephone: N/A |
| Date Made Active in Reports: 10/11/2007 | Last EDR Contact: 08/31/2007 |
| Number of Days to Update: 36 | Next Scheduled EDR Contact: 10/29/2007 |
| | Data Release Frequency: Quarterly |

DELISTED NPL: National Priority List Deletions

The National Oil and Hazardous Substances Pollution Contingency Plan (NCP) establishes the criteria that the EPA uses to delete sites from the NPL. In accordance with 40 CFR 300.425.(e), sites may be deleted from the NPL where no further response is appropriate.

| | |
|---|--|
| Date of Government Version: 08/27/2007 | Source: EPA |
| Date Data Arrived at EDR: 08/29/2007 | Telephone: N/A |
| Date Made Active in Reports: 10/11/2007 | Last EDR Contact: 08/29/2007 |
| Number of Days to Update: 43 | Next Scheduled EDR Contact: 10/29/2007 |
| | Data Release Frequency: Quarterly |

GOVERNMENT RECORDS SEARCHED / DATA CURRENCY TRACKING

NPL LIENS: Federal Superfund Liens

Federal Superfund Liens. Under the authority granted the USEPA by CERCLA of 1980, the USEPA has the authority to file liens against real property in order to recover remedial action expenditures or when the property owner received notification of potential liability. USEPA compiles a listing of filed notices of Superfund Liens.

| | |
|---|---|
| Date of Government Version: 10/15/1991 | Source: EPA |
| Date Data Arrived at EDR: 02/02/1994 | Telephone: 202-564-4267 |
| Date Made Active in Reports: 03/30/1994 | Last EDR Contact: 11/15/2007 |
| Number of Days to Update: 56 | Next Scheduled EDR Contact: 02/18/2008 |
| | Data Release Frequency: No Update Planned |

CERCLIS: Comprehensive Environmental Response, Compensation, and Liability Information System

CERCLIS contains data on potentially hazardous waste sites that have been reported to the USEPA by states, municipalities, private companies and private persons, pursuant to Section 103 of the Comprehensive Environmental Response, Compensation, and Liability Act (CERCLA). CERCLIS contains sites which are either proposed to or on the National Priorities List (NPL) and sites which are in the screening and assessment phase for possible inclusion on the NPL.

| | |
|---|--|
| Date of Government Version: 04/23/2007 | Source: EPA |
| Date Data Arrived at EDR: 06/20/2007 | Telephone: 703-412-9810 |
| Date Made Active in Reports: 08/29/2007 | Last EDR Contact: 12/06/2007 |
| Number of Days to Update: 70 | Next Scheduled EDR Contact: 03/17/2008 |
| | Data Release Frequency: Quarterly |

CERCLIS-NFRAP: CERCLIS No Further Remedial Action Planned

Archived sites are sites that have been removed and archived from the inventory of CERCLIS sites. Archived status indicates that, to the best of EPA's knowledge, assessment at a site has been completed and that EPA has determined no further steps will be taken to list this site on the National Priorities List (NPL), unless information indicates this decision was not appropriate or other considerations require a recommendation for listing at a later time. This decision does not necessarily mean that there is no hazard associated with a given site; it only means that, based upon available information, the location is not judged to be a potential NPL site.

| | |
|---|--|
| Date of Government Version: 06/21/2007 | Source: EPA |
| Date Data Arrived at EDR: 07/23/2007 | Telephone: 703-412-9810 |
| Date Made Active in Reports: 08/29/2007 | Last EDR Contact: 12/06/2007 |
| Number of Days to Update: 37 | Next Scheduled EDR Contact: 03/17/2008 |
| | Data Release Frequency: Quarterly |

CORRACTS: Corrective Action Report

CORRACTS identifies hazardous waste handlers with RCRA corrective action activity.

| | |
|---|--|
| Date of Government Version: 06/26/2007 | Source: EPA |
| Date Data Arrived at EDR: 08/08/2007 | Telephone: 800-424-9346 |
| Date Made Active in Reports: 08/29/2007 | Last EDR Contact: 12/03/2007 |
| Number of Days to Update: 21 | Next Scheduled EDR Contact: 03/03/2008 |
| | Data Release Frequency: Quarterly |

RCRA: Resource Conservation and Recovery Act Information

GOVERNMENT RECORDS SEARCHED / DATA CURRENCY TRACKING

RCRAInfo is EPA's comprehensive information system, providing access to data supporting the Resource Conservation and Recovery Act (RCRA) of 1976 and the Hazardous and Solid Waste Amendments (HSWA) of 1984. RCRAInfo replaces the data recording and reporting abilities of the Resource Conservation and Recovery Information System (RCRIS). The database includes selective information on sites which generate, transport, store, treat and/or dispose of hazardous waste as defined by the Resource Conservation and Recovery Act (RCRA). Conditionally exempt small quantity generators (CESQGs) generate less than 100 kg of hazardous waste, or less than 1 kg of acutely hazardous waste per month. Small quantity generators (SQGs) generate between 100 kg and 1,000 kg of hazardous waste per month. Large quantity generators (LQGs) generate over 1,000 kilograms (kg) of hazardous waste, or over 1 kg of acutely hazardous waste per month. Transporters are individuals or entities that move hazardous waste from the generator off-site to a facility that can recycle, treat, store, or dispose of the waste. TSDFs treat, store, or dispose of the waste.

| | |
|---|--|
| Date of Government Version: 06/13/2006 | Source: EPA |
| Date Data Arrived at EDR: 06/28/2006 | Telephone: (415) 495-8895 |
| Date Made Active in Reports: 08/23/2006 | Last EDR Contact: 10/16/2007 |
| Number of Days to Update: 56 | Next Scheduled EDR Contact: 01/14/2008 |
| | Data Release Frequency: Quarterly |

ERNS: Emergency Response Notification System

Emergency Response Notification System. ERNS records and stores information on reported releases of oil and hazardous substances.

| | |
|---|---|
| Date of Government Version: 12/31/2006 | Source: National Response Center, United States Coast Guard |
| Date Data Arrived at EDR: 01/24/2007 | Telephone: 202-267-2180 |
| Date Made Active in Reports: 03/12/2007 | Last EDR Contact: 10/19/2007 |
| Number of Days to Update: 47 | Next Scheduled EDR Contact: 01/21/2008 |
| | Data Release Frequency: Annually |

HMIRS: Hazardous Materials Information Reporting System

Hazardous Materials Incident Report System. HMIRS contains hazardous material spill incidents reported to DOT.

| | |
|---|---|
| Date of Government Version: 07/02/2007 | Source: U.S. Department of Transportation |
| Date Data Arrived at EDR: 07/18/2007 | Telephone: 202-366-4555 |
| Date Made Active in Reports: 09/18/2007 | Last EDR Contact: 10/16/2007 |
| Number of Days to Update: 62 | Next Scheduled EDR Contact: 01/14/2008 |
| | Data Release Frequency: Annually |

US ENG CONTROLS: Engineering Controls Sites List

A listing of sites with engineering controls in place. Engineering controls include various forms of caps, building foundations, liners, and treatment methods to create pathway elimination for regulated substances to enter environmental media or effect human health.

| | |
|---|---|
| Date of Government Version: 07/16/2007 | Source: Environmental Protection Agency |
| Date Data Arrived at EDR: 08/03/2007 | Telephone: 703-603-8905 |
| Date Made Active in Reports: 10/11/2007 | Last EDR Contact: 11/16/2007 |
| Number of Days to Update: 69 | Next Scheduled EDR Contact: 12/31/2007 |
| | Data Release Frequency: Varies |

US INST CONTROL: Sites with Institutional Controls

A listing of sites with institutional controls in place. Institutional controls include administrative measures, such as groundwater use restrictions, construction restrictions, property use restrictions, and post remediation care requirements intended to prevent exposure to contaminants remaining on site. Deed restrictions are generally required as part of the institutional controls.

| | |
|---|---|
| Date of Government Version: 07/16/2007 | Source: Environmental Protection Agency |
| Date Data Arrived at EDR: 08/03/2007 | Telephone: 703-603-8905 |
| Date Made Active in Reports: 10/11/2007 | Last EDR Contact: 11/16/2007 |
| Number of Days to Update: 69 | Next Scheduled EDR Contact: 12/31/2007 |
| | Data Release Frequency: Varies |

GOVERNMENT RECORDS SEARCHED / DATA CURRENCY TRACKING

DOD: Department of Defense Sites

This data set consists of federally owned or administered lands, administered by the Department of Defense, that have any area equal to or greater than 640 acres of the United States, Puerto Rico, and the U.S. Virgin Islands.

| | |
|---|--|
| Date of Government Version: 12/31/2005 | Source: USGS |
| Date Data Arrived at EDR: 11/10/2006 | Telephone: 703-692-8801 |
| Date Made Active in Reports: 01/11/2007 | Last EDR Contact: 11/09/2007 |
| Number of Days to Update: 62 | Next Scheduled EDR Contact: 02/04/2008 |
| | Data Release Frequency: Semi-Annually |

FUDS: Formerly Used Defense Sites

The listing includes locations of Formerly Used Defense Sites properties where the US Army Corps of Engineers is actively working or will take necessary cleanup actions.

| | |
|---|--|
| Date of Government Version: 12/31/2006 | Source: U.S. Army Corps of Engineers |
| Date Data Arrived at EDR: 08/31/2007 | Telephone: 202-528-4285 |
| Date Made Active in Reports: 10/11/2007 | Last EDR Contact: 10/01/2007 |
| Number of Days to Update: 41 | Next Scheduled EDR Contact: 12/31/2007 |
| | Data Release Frequency: Varies |

US BROWNFIELDS: A Listing of Brownfields Sites

Included in the listing are brownfields properties addresses by Cooperative Agreement Recipients and brownfields properties addressed by Targeted Brownfields Assessments. Targeted Brownfields Assessments-EPA's Targeted Brownfields Assessments (TBA) program is designed to help states, tribes, and municipalities—especially those without EPA Brownfields Assessment Demonstration Pilots—minimize the uncertainties of contamination often associated with brownfields. Under the TBA program, EPA provides funding and/or technical assistance for environmental assessments at brownfields sites throughout the country. Targeted Brownfields Assessments supplement and work with other efforts under EPA's Brownfields Initiative to promote cleanup and redevelopment of brownfields. Cooperative Agreement Recipients—States, political subdivisions, territories, and Indian tribes become Brownfields Cleanup Revolving Loan Fund (BCRLF) cooperative agreement recipients when they enter into BCRLF cooperative agreements with the U.S. EPA. EPA selects BCRLF cooperative agreement recipients based on a proposal and application process. BCRLF cooperative agreement recipients must use EPA funds provided through BCRLF cooperative agreement for specified brownfields-related cleanup activities.

| | |
|---|---|
| Date of Government Version: 06/20/2007 | Source: Environmental Protection Agency |
| Date Data Arrived at EDR: 07/09/2007 | Telephone: 202-566-2777 |
| Date Made Active in Reports: 08/29/2007 | Last EDR Contact: 09/10/2007 |
| Number of Days to Update: 51 | Next Scheduled EDR Contact: 12/10/2007 |
| | Data Release Frequency: Semi-Annually |

CONSENT: Superfund (CERCLA) Consent Decrees

Major legal settlements that establish responsibility and standards for cleanup at NPL (Superfund) sites. Released periodically by United States District Courts after settlement by parties to litigation matters.

| | |
|---|---|
| Date of Government Version: 04/13/2007 | Source: Department of Justice, Consent Decree Library |
| Date Data Arrived at EDR: 07/16/2007 | Telephone: Varies |
| Date Made Active in Reports: 08/29/2007 | Last EDR Contact: 09/21/2007 |
| Number of Days to Update: 44 | Next Scheduled EDR Contact: 01/21/2008 |
| | Data Release Frequency: Varies |

ROD: Records Of Decision

Record of Decision. ROD documents mandate a permanent remedy at an NPL (Superfund) site containing technical and health information to aid in the cleanup.

| | |
|---|--|
| Date of Government Version: 06/08/2007 | Source: EPA |
| Date Data Arrived at EDR: 07/03/2007 | Telephone: 703-416-0223 |
| Date Made Active in Reports: 08/29/2007 | Last EDR Contact: 11/08/2007 |
| Number of Days to Update: 57 | Next Scheduled EDR Contact: 12/31/2007 |
| | Data Release Frequency: Annually |

GOVERNMENT RECORDS SEARCHED / DATA CURRENCY TRACKING

UMTRA: Uranium Mill Tailings Sites

Uranium ore was mined by private companies for federal government use in national defense programs. When the mills shut down, large piles of the sand-like material (mill tailings) remain after uranium has been extracted from the ore. Levels of human exposure to radioactive materials from the piles are low; however, in some cases tailings were used as construction materials before the potential health hazards of the tailings were recognized.

| | |
|---|--|
| Date of Government Version: 12/31/2005 | Source: Department of Energy |
| Date Data Arrived at EDR: 11/08/2006 | Telephone: 505-845-0011 |
| Date Made Active in Reports: 01/29/2007 | Last EDR Contact: 09/19/2007 |
| Number of Days to Update: 82 | Next Scheduled EDR Contact: 12/17/2007 |
| | Data Release Frequency: Varies |

ODI: Open Dump Inventory

An open dump is defined as a disposal facility that does not comply with one or more of the Part 257 or Part 258 Subtitle D Criteria.

| | |
|---|---|
| Date of Government Version: 06/30/1985 | Source: Environmental Protection Agency |
| Date Data Arrived at EDR: 08/09/2004 | Telephone: 800-424-9346 |
| Date Made Active in Reports: 09/17/2004 | Last EDR Contact: 06/09/2004 |
| Number of Days to Update: 39 | Next Scheduled EDR Contact: N/A |
| | Data Release Frequency: No Update Planned |

TRIS: Toxic Chemical Release Inventory System

Toxic Release Inventory System. TRIS identifies facilities which release toxic chemicals to the air, water and land in reportable quantities under SARA Title III Section 313.

| | |
|---|--|
| Date of Government Version: 12/31/2005 | Source: EPA |
| Date Data Arrived at EDR: 04/27/2007 | Telephone: 202-566-0250 |
| Date Made Active in Reports: 07/05/2007 | Last EDR Contact: 09/18/2007 |
| Number of Days to Update: 69 | Next Scheduled EDR Contact: 12/17/2007 |
| | Data Release Frequency: Annually |

TSCA: Toxic Substances Control Act

Toxic Substances Control Act. TSCA identifies manufacturers and importers of chemical substances included on the TSCA Chemical Substance Inventory list. It includes data on the production volume of these substances by plant site.

| | |
|---|--|
| Date of Government Version: 12/31/2002 | Source: EPA |
| Date Data Arrived at EDR: 04/14/2006 | Telephone: 202-260-5521 |
| Date Made Active in Reports: 05/30/2006 | Last EDR Contact: 11/14/2007 |
| Number of Days to Update: 46 | Next Scheduled EDR Contact: 01/14/2008 |
| | Data Release Frequency: Every 4 Years |

FTTS: FIFRA/ TSCA Tracking System - FIFRA (Federal Insecticide, Fungicide, & Rodenticide Act)/TSCA (Toxic Substances Control Act)
FTTS tracks administrative cases and pesticide enforcement actions and compliance activities related to FIFRA, TSCA and EPCRA (Emergency Planning and Community Right-to-Know Act). To maintain currency, EDR contacts the Agency on a quarterly basis.

| | |
|---|---|
| Date of Government Version: 07/06/2007 | Source: EPA/Office of Prevention, Pesticides and Toxic Substances |
| Date Data Arrived at EDR: 07/20/2007 | Telephone: 202-566-1667 |
| Date Made Active in Reports: 09/18/2007 | Last EDR Contact: 09/17/2007 |
| Number of Days to Update: 60 | Next Scheduled EDR Contact: 12/17/2007 |
| | Data Release Frequency: Quarterly |

FTTS INSP: FIFRA/ TSCA Tracking System - FIFRA (Federal Insecticide, Fungicide, & Rodenticide Act)/TSCA (Toxic Substances Control Act)
A listing of FIFRA/TSCA Tracking System (FTTS) inspections and enforcements.

| | |
|---|--|
| Date of Government Version: 07/06/2007 | Source: EPA |
| Date Data Arrived at EDR: 07/20/2007 | Telephone: 202-566-1667 |
| Date Made Active in Reports: 09/18/2007 | Last EDR Contact: 09/17/2007 |
| Number of Days to Update: 60 | Next Scheduled EDR Contact: 12/17/2007 |
| | Data Release Frequency: Quarterly |

GOVERNMENT RECORDS SEARCHED / DATA CURRENCY TRACKING

SSTS: Section 7 Tracking Systems

Section 7 of the Federal Insecticide, Fungicide and Rodenticide Act, as amended (92 Stat. 829) requires all registered pesticide-producing establishments to submit a report to the Environmental Protection Agency by March 1st each year. Each establishment must report the types and amounts of pesticides, active ingredients and devices being produced, and those having been produced and sold or distributed in the past year.

| | |
|---|--|
| Date of Government Version: 12/31/2005 | Source: EPA |
| Date Data Arrived at EDR: 03/13/2007 | Telephone: 202-564-4203 |
| Date Made Active in Reports: 04/27/2007 | Last EDR Contact: 10/15/2007 |
| Number of Days to Update: 45 | Next Scheduled EDR Contact: 01/14/2008 |
| | Data Release Frequency: Annually |

LUCIS: Land Use Control Information System

LUCIS contains records of land use control information pertaining to the former Navy Base Realignment and Closure properties.

| | |
|---|--|
| Date of Government Version: 12/09/2005 | Source: Department of the Navy |
| Date Data Arrived at EDR: 12/11/2006 | Telephone: 843-820-7326 |
| Date Made Active in Reports: 01/11/2007 | Last EDR Contact: 09/12/2007 |
| Number of Days to Update: 31 | Next Scheduled EDR Contact: 12/10/2007 |
| | Data Release Frequency: Varies |

DOT OPS: Incident and Accident Data

Department of Transportation, Office of Pipeline Safety Incident and Accident data.

| | |
|---|---|
| Date of Government Version: 08/14/2007 | Source: Department of Transportation, Office of Pipeline Safety |
| Date Data Arrived at EDR: 08/29/2007 | Telephone: 202-366-4595 |
| Date Made Active in Reports: 10/11/2007 | Last EDR Contact: 11/29/2007 |
| Number of Days to Update: 43 | Next Scheduled EDR Contact: 02/25/2008 |
| | Data Release Frequency: Varies |

ICIS: Integrated Compliance Information System

The Integrated Compliance Information System (ICIS) supports the information needs of the national enforcement and compliance program as well as the unique needs of the National Pollutant Discharge Elimination System (NPDES) program.

| | |
|---|---|
| Date of Government Version: 07/27/2007 | Source: Environmental Protection Agency |
| Date Data Arrived at EDR: 08/13/2007 | Telephone: 202-564-5088 |
| Date Made Active in Reports: 10/11/2007 | Last EDR Contact: 10/15/2007 |
| Number of Days to Update: 59 | Next Scheduled EDR Contact: 01/14/2008 |
| | Data Release Frequency: Quarterly |

DEBRIS REGION 9: Torres Martinez Reservation Illegal Dump Site Locations

A listing of illegal dump sites location on the Torres Martinez Indian Reservation located in eastern Riverside County and northern Imperial County, California.

| | |
|---|--|
| Date of Government Version: 07/25/2007 | Source: EPA, Region 9 |
| Date Data Arrived at EDR: 07/31/2007 | Telephone: 415-972-3336 |
| Date Made Active in Reports: 10/11/2007 | Last EDR Contact: 09/24/2007 |
| Number of Days to Update: 72 | Next Scheduled EDR Contact: 12/24/2007 |
| | Data Release Frequency: Varies |

HIST FTTS: FIFRA/TSCA Tracking System Administrative Case Listing

A complete administrative case listing from the FIFRA/TSCA Tracking System (FTTS) for all ten EPA regions. The information was obtained from the National Compliance Database (NCDB). NCDB supports the implementation of FIFRA (Federal Insecticide, Fungicide, and Rodenticide Act) and TSCA (Toxic Substances Control Act). Some EPA regions are now closing out records. Because of that, and the fact that some EPA regions are not providing EPA Headquarters with updated records, it was decided to create a HIST FTTS database. It included records that may not be included in the newer FTTS database updates. This database is no longer updated.

GOVERNMENT RECORDS SEARCHED / DATA CURRENCY TRACKING

Date of Government Version: 10/19/2006
Date Data Arrived at EDR: 03/01/2007
Date Made Active in Reports: 04/10/2007
Number of Days to Update: 40

Source: Environmental Protection Agency
Telephone: 202-564-2501
Last EDR Contact: 09/17/2007
Next Scheduled EDR Contact: 12/17/2007
Data Release Frequency: No Update Planned

CDL: Clandestine Drug Labs

A listing of clandestine drug lab locations. The U.S. Department of Justice ("the Department") provides this web site as a public service. It contains addresses of some locations where law enforcement agencies reported they found chemicals or other items that indicated the presence of either clandestine drug laboratories or dumpsites. In most cases, the source of the entries is not the Department, and the Department has not verified the entry and does not guarantee its accuracy. Members of the public must verify the accuracy of all entries by, for example, contacting local law enforcement and local health departments.

Date of Government Version: 12/01/2006
Date Data Arrived at EDR: 01/08/2007
Date Made Active in Reports: 01/11/2007
Number of Days to Update: 3

Source: Drug Enforcement Administration
Telephone: 202-307-1000
Last EDR Contact: 10/02/2007
Next Scheduled EDR Contact: 12/24/2007
Data Release Frequency: Quarterly

RADINFO: Radiation Information Database

The Radiation Information Database (RADINFO) contains information about facilities that are regulated by U.S. Environmental Protection Agency (EPA) regulations for radiation and radioactivity.

Date of Government Version: 07/31/2007
Date Data Arrived at EDR: 08/01/2007
Date Made Active in Reports: 08/29/2007
Number of Days to Update: 28

Source: Environmental Protection Agency
Telephone: 202-343-9775
Last EDR Contact: 10/31/2007
Next Scheduled EDR Contact: 01/28/2008
Data Release Frequency: Quarterly

LIENS 2: CERCLA Lien Information

A Federal CERCLA ("Superfund") lien can exist by operation of law at any site or property at which EPA has spent Superfund monies. These monies are spent to investigate and address releases and threatened releases of contamination. CERCLIS provides information as to the identity of these sites and properties.

Date of Government Version: 03/08/2007
Date Data Arrived at EDR: 04/12/2007
Date Made Active in Reports: 05/14/2007
Number of Days to Update: 32

Source: Environmental Protection Agency
Telephone: 202-564-6023
Last EDR Contact: 11/15/2007
Next Scheduled EDR Contact: 02/18/2008
Data Release Frequency: Varies

PADS: PCB Activity Database System

PCB Activity Database. PADS identifies generators, transporters, commercial storers and/or brokers and disposers of PCB's who are required to notify the EPA of such activities.

Date of Government Version: 04/12/2007
Date Data Arrived at EDR: 06/08/2007
Date Made Active in Reports: 08/29/2007
Number of Days to Update: 82

Source: EPA
Telephone: 202-566-0500
Last EDR Contact: 08/09/2007
Next Scheduled EDR Contact: 11/05/2007
Data Release Frequency: Annually

MLTS: Material Licensing Tracking System

MLTS is maintained by the Nuclear Regulatory Commission and contains a list of approximately 8,100 sites which possess or use radioactive materials and which are subject to NRC licensing requirements. To maintain currency, EDR contacts the Agency on a quarterly basis.

Date of Government Version: 07/09/2007
Date Data Arrived at EDR: 07/24/2007
Date Made Active in Reports: 09/18/2007
Number of Days to Update: 56

Source: Nuclear Regulatory Commission
Telephone: 301-415-7169
Last EDR Contact: 10/01/2007
Next Scheduled EDR Contact: 12/31/2007
Data Release Frequency: Quarterly

GOVERNMENT RECORDS SEARCHED / DATA CURRENCY TRACKING

MINES: Mines Master Index File

Contains all mine identification numbers issued for mines active or opened since 1971. The data also includes violation information.

| | |
|---|--|
| Date of Government Version: 05/09/2007 | Source: Department of Labor, Mine Safety and Health Administration |
| Date Data Arrived at EDR: 06/28/2007 | Telephone: 303-231-5959 |
| Date Made Active in Reports: 08/29/2007 | Last EDR Contact: 09/26/2007 |
| Number of Days to Update: 62 | Next Scheduled EDR Contact: 12/24/2007 |
| | Data Release Frequency: Semi-Annually |

FINDS: Facility Index System/Facility Registry System

Facility Index System. FINDS contains both facility information and 'pointers' to other sources that contain more detail. EDR includes the following FINDS databases in this report: PCS (Permit Compliance System), AIRS (Aerometric Information Retrieval System), DOCKET (Enforcement Docket used to manage and track information on civil judicial enforcement cases for all environmental statutes), FURS (Federal Underground Injection Control), C-DOCKET (Criminal Docket System used to track criminal enforcement actions for all environmental statutes), FFIS (Federal Facilities Information System), STATE (State Environmental Laws and Statutes), and PADS (PCB Activity Data System).

| | |
|---|--|
| Date of Government Version: 07/19/2007 | Source: EPA |
| Date Data Arrived at EDR: 07/25/2007 | Telephone: (415) 947-8000 |
| Date Made Active in Reports: 09/18/2007 | Last EDR Contact: 10/01/2007 |
| Number of Days to Update: 55 | Next Scheduled EDR Contact: 12/31/2007 |
| | Data Release Frequency: Quarterly |

RAATS: RCRA Administrative Action Tracking System

RCRA Administration Action Tracking System. RAATS contains records based on enforcement actions issued under RCRA pertaining to major violators and includes administrative and civil actions brought by the EPA. For administration actions after September 30, 1995, data entry in the RAATS database was discontinued. EPA will retain a copy of the database for historical records. It was necessary to terminate RAATS because a decrease in agency resources made it impossible to continue to update the information contained in the database.

| | |
|---|---|
| Date of Government Version: 04/17/1995 | Source: EPA |
| Date Data Arrived at EDR: 07/03/1995 | Telephone: 202-564-4104 |
| Date Made Active in Reports: 08/07/1995 | Last EDR Contact: 12/03/2007 |
| Number of Days to Update: 35 | Next Scheduled EDR Contact: 03/03/2008 |
| | Data Release Frequency: No Update Planned |

BRS: Biennial Reporting System

The Biennial Reporting System is a national system administered by the EPA that collects data on the generation and management of hazardous waste. BRS captures detailed data from two groups: Large Quantity Generators (LQG) and Treatment, Storage, and Disposal Facilities.

| | |
|---|--|
| Date of Government Version: 12/31/2005 | Source: EPA/NTIS |
| Date Data Arrived at EDR: 03/06/2007 | Telephone: 800-424-9346 |
| Date Made Active in Reports: 04/13/2007 | Last EDR Contact: 09/12/2007 |
| Number of Days to Update: 38 | Next Scheduled EDR Contact: 12/10/2007 |
| | Data Release Frequency: Biennially |

USGS WATER WELLS: National Water Information System (NWIS)

This database consists of well records in the United States. Available site descriptive information includes well location information (latitude and longitude, well depth, site use, water use, and aquifer).

| | |
|--|---------------------------------|
| Date of Government Version: 03/25/2005 | Source: USGS |
| Date Data Arrived at EDR: 03/25/2005 | Telephone: N/A |
| Date Made Active in Reports: N/A | Last EDR Contact: 03/25/2005 |
| Number of Days to Update: 0 | Next Scheduled EDR Contact: N/A |
| | Data Release Frequency: N/A |

PWS: Public Water System Data

This Safe Drinking Water Information System (SDWIS) file contains public water systems name and address, population served and the primary source of water

GOVERNMENT RECORDS SEARCHED / DATA CURRENCY TRACKING

Date of Government Version: 02/24/2000
Date Data Arrived at EDR: 04/27/2005
Date Made Active in Reports: N/A
Number of Days to Update: 0

Source: EPA
Telephone: N/A
Last EDR Contact: 11/15/2007
Next Scheduled EDR Contact: 02/18/2008
Data Release Frequency: N/A

STATE AND LOCAL RECORDS

HIST CAL-SITES: Calsites Database

The Calsites database contains potential or confirmed hazardous substance release properties. In 1996, California EPA reevaluated and significantly reduced the number of sites in the Calsites database. No longer updated by the state agency. It has been replaced by ENVIROSTOR.

Date of Government Version: 08/08/2005
Date Data Arrived at EDR: 08/03/2006
Date Made Active in Reports: 08/24/2006
Number of Days to Update: 21

Source: Department of Toxic Substance Control
Telephone: 916-323-3400
Last EDR Contact: 11/26/2007
Next Scheduled EDR Contact: 02/25/2008
Data Release Frequency: No Update Planned

CA BOND EXP. PLAN: Bond Expenditure Plan

Department of Health Services developed a site-specific expenditure plan as the basis for an appropriation of Hazardous Substance Cleanup Bond Act funds. It is not updated.

Date of Government Version: 01/01/1989
Date Data Arrived at EDR: 07/27/1994
Date Made Active in Reports: 08/02/1994
Number of Days to Update: 6

Source: Department of Health Services
Telephone: 916-255-2118
Last EDR Contact: 05/31/1994
Next Scheduled EDR Contact: N/A
Data Release Frequency: No Update Planned

SCH: School Property Evaluation Program

This category contains proposed and existing school sites that are being evaluated by DTSC for possible hazardous materials contamination. In some cases, these properties may be listed in the CalSites category depending on the level of threat to public health and safety or the environment they pose.

Date of Government Version: 08/28/2007
Date Data Arrived at EDR: 08/29/2007
Date Made Active in Reports: 09/26/2007
Number of Days to Update: 28

Source: Department of Toxic Substances Control
Telephone: 916-323-3400
Last EDR Contact: 11/28/2007
Next Scheduled EDR Contact: 02/25/2008
Data Release Frequency: Quarterly

TOXIC PITS: Toxic Pits Cleanup Act Sites

Toxic PITS Cleanup Act Sites. TOXIC PITS identifies sites suspected of containing hazardous substances where cleanup has not yet been completed.

Date of Government Version: 07/01/1995
Date Data Arrived at EDR: 08/30/1995
Date Made Active in Reports: 09/26/1995
Number of Days to Update: 27

Source: State Water Resources Control Board
Telephone: 916-227-4364
Last EDR Contact: 10/26/2007
Next Scheduled EDR Contact: 01/28/2008
Data Release Frequency: No Update Planned

SWF/LF (SWIS): Solid Waste Information System

Active, Closed and Inactive Landfills. SWF/LF records typically contain an inventory of solid waste disposal facilities or landfills. These may be active or inactive facilities or open dumps that failed to meet RCRA Section 4004 criteria for solid waste landfills or disposal sites.

Date of Government Version: 09/10/2007
Date Data Arrived at EDR: 09/12/2007
Date Made Active in Reports: 09/28/2007
Number of Days to Update: 16

Source: Integrated Waste Management Board
Telephone: 916-341-6320
Last EDR Contact: 09/12/2007
Next Scheduled EDR Contact: 12/10/2007
Data Release Frequency: Quarterly

GOVERNMENT RECORDS SEARCHED / DATA CURRENCY TRACKING

WMUDS/SWAT: Waste Management Unit Database

Waste Management Unit Database System. WMUDS is used by the State Water Resources Control Board staff and the Regional Water Quality Control Boards for program tracking and inventory of waste management units. WMUDS is composed of the following databases: Facility Information, Scheduled Inspections Information, Waste Management Unit Information, SWAT Program Information, SWAT Report Summary Information, SWAT Report Summary Data, Chapter 15 (formerly Subchapter 15) Information, Chapter 15 Monitoring Parameters, TPCA Program Information, RCRA Program Information, Closure Information, and Interested Parties Information.

| | |
|---|---|
| Date of Government Version: 04/01/2000 | Source: State Water Resources Control Board |
| Date Data Arrived at EDR: 04/10/2000 | Telephone: 916-227-4448 |
| Date Made Active in Reports: 05/10/2000 | Last EDR Contact: 12/03/2007 |
| Number of Days to Update: 30 | Next Scheduled EDR Contact: 03/03/2008 |
| | Data Release Frequency: Quarterly |

CA WDS: Waste Discharge System

Sites which have been issued waste discharge requirements.

| | |
|---|---|
| Date of Government Version: 06/19/2007 | Source: State Water Resources Control Board |
| Date Data Arrived at EDR: 06/20/2007 | Telephone: 916-341-5227 |
| Date Made Active in Reports: 06/29/2007 | Last EDR Contact: 09/17/2007 |
| Number of Days to Update: 9 | Next Scheduled EDR Contact: 12/17/2007 |
| | Data Release Frequency: Quarterly |

CORTESE: "Cortese" Hazardous Waste & Substances Sites List

The sites for the list are designated by the State Water Resource Control Board (LUST), the Integrated Waste Board (SWF/LS), and the Department of Toxic Substances Control (Cal-Sites). This listing is no longer updated by the state agency.

| | |
|---|---|
| Date of Government Version: 04/01/2001 | Source: CAL EPA/Office of Emergency Information |
| Date Data Arrived at EDR: 05/29/2001 | Telephone: 916-323-3400 |
| Date Made Active in Reports: 07/26/2001 | Last EDR Contact: 10/19/2007 |
| Number of Days to Update: 58 | Next Scheduled EDR Contact: 01/21/2008 |
| | Data Release Frequency: No Update Planned |

SWRCY: Recycler Database

A listing of recycling facilities in California.

| | |
|---|--|
| Date of Government Version: 10/09/2007 | Source: Department of Conservation |
| Date Data Arrived at EDR: 10/11/2007 | Telephone: 916-323-3836 |
| Date Made Active in Reports: 11/07/2007 | Last EDR Contact: 10/11/2007 |
| Number of Days to Update: 27 | Next Scheduled EDR Contact: 01/07/2008 |
| | Data Release Frequency: Quarterly |

LUST REG 9: Leaking Underground Storage Tank Report

Orange, Riverside, San Diego counties. For more current information, please refer to the State Water Resources Control Board's LUST database.

| | |
|---|--|
| Date of Government Version: 03/01/2001 | Source: California Regional Water Quality Control Board San Diego Region (9) |
| Date Data Arrived at EDR: 04/23/2001 | Telephone: 858-637-5595 |
| Date Made Active in Reports: 05/21/2001 | Last EDR Contact: 10/15/2007 |
| Number of Days to Update: 28 | Next Scheduled EDR Contact: 01/14/2008 |
| | Data Release Frequency: No Update Planned |

LUST REG 8: Leaking Underground Storage Tanks

California Regional Water Quality Control Board Santa Ana Region (8). For more current information, please refer to the State Water Resources Control Board's LUST database.

| | |
|---|--|
| Date of Government Version: 02/14/2005 | Source: California Regional Water Quality Control Board Santa Ana Region (8) |
| Date Data Arrived at EDR: 02/15/2005 | Telephone: 909-782-4496 |
| Date Made Active in Reports: 03/28/2005 | Last EDR Contact: 11/05/2007 |
| Number of Days to Update: 41 | Next Scheduled EDR Contact: 02/04/2008 |
| | Data Release Frequency: Varies |

GOVERNMENT RECORDS SEARCHED / DATA CURRENCY TRACKING

LUST REG 6V: Leaking Underground Storage Tank Case Listing

Leaking Underground Storage Tank locations. Inyo, Kern, Los Angeles, Mono, San Bernardino counties.

Date of Government Version: 06/07/2005
Date Data Arrived at EDR: 06/07/2005
Date Made Active in Reports: 06/29/2005
Number of Days to Update: 22

Source: California Regional Water Quality Control Board Victorville Branch Office (6)
Telephone: 760-241-7365
Last EDR Contact: 10/01/2007
Next Scheduled EDR Contact: 12/31/2007
Data Release Frequency: No Update Planned

LUST REG 6L: Leaking Underground Storage Tank Case Listing

For more current information, please refer to the State Water Resources Control Board's LUST database.

Date of Government Version: 09/09/2003
Date Data Arrived at EDR: 09/10/2003
Date Made Active in Reports: 10/07/2003
Number of Days to Update: 27

Source: California Regional Water Quality Control Board Lahontan Region (6)
Telephone: 530-542-5572
Last EDR Contact: 12/03/2007
Next Scheduled EDR Contact: 03/03/2008
Data Release Frequency: No Update Planned

LUST REG 5: Leaking Underground Storage Tank Database

Leaking Underground Storage Tank locations. Alameda, Alpine, Amador, Butte, Colusa, Contra Costa, Calaveras, El Dorado, Fresno, Glenn, Kern, Kings, Lake, Lassen, Madera, Mariposa, Merced, Modoc, Napa, Nevada, Placer, Plumas, Sacramento, San Joaquin, Shasta, Solano, Stanislaus, Sutter, Tehama, Tulare, Tuolumne, Yolo, Yuba counties.

Date of Government Version: 07/01/2007
Date Data Arrived at EDR: 08/01/2007
Date Made Active in Reports: 08/09/2007
Number of Days to Update: 8

Source: California Regional Water Quality Control Board Central Valley Region (5)
Telephone: 916-464-4834
Last EDR Contact: 11/07/2007
Next Scheduled EDR Contact: 12/31/2007
Data Release Frequency: Quarterly

LUST REG 4: Underground Storage Tank Leak List

Los Angeles, Ventura counties. For more current information, please refer to the State Water Resources Control Board's LUST database.

Date of Government Version: 09/07/2004
Date Data Arrived at EDR: 09/07/2004
Date Made Active in Reports: 10/12/2004
Number of Days to Update: 35

Source: California Regional Water Quality Control Board Los Angeles Region (4)
Telephone: 213-576-6710
Last EDR Contact: 09/24/2007
Next Scheduled EDR Contact: 12/24/2007
Data Release Frequency: No Update Planned

LUST REG 3: Leaking Underground Storage Tank Database

Leaking Underground Storage Tank locations. Monterey, San Benito, San Luis Obispo, Santa Barbara, Santa Cruz counties.

Date of Government Version: 05/19/2003
Date Data Arrived at EDR: 05/19/2003
Date Made Active in Reports: 06/02/2003
Number of Days to Update: 14

Source: California Regional Water Quality Control Board Central Coast Region (3)
Telephone: 805-542-4786
Last EDR Contact: 11/13/2007
Next Scheduled EDR Contact: 02/11/2008
Data Release Frequency: No Update Planned

LUST REG 2: Fuel Leak List

Leaking Underground Storage Tank locations. Alameda, Contra Costa, Marin, Napa, San Francisco, San Mateo, Santa Clara, Solano, Sonoma counties.

Date of Government Version: 09/30/2004
Date Data Arrived at EDR: 10/20/2004
Date Made Active in Reports: 11/19/2004
Number of Days to Update: 30

Source: California Regional Water Quality Control Board San Francisco Bay Region (2)
Telephone: 510-622-2433
Last EDR Contact: 10/09/2007
Next Scheduled EDR Contact: 01/07/2008
Data Release Frequency: Quarterly

LUST REG 1: Active Toxic Site Investigation

Del Norte, Humboldt, Lake, Mendocino, Modoc, Siskiyou, Sonoma, Trinity counties. For more current information, please refer to the State Water Resources Control Board's LUST database.

GOVERNMENT RECORDS SEARCHED / DATA CURRENCY TRACKING

Date of Government Version: 02/01/2001
Date Data Arrived at EDR: 02/28/2001
Date Made Active in Reports: 03/29/2001
Number of Days to Update: 29

Source: California Regional Water Quality Control Board North Coast (1)
Telephone: 707-570-3769
Last EDR Contact: 11/15/2007
Next Scheduled EDR Contact: 02/18/2008
Data Release Frequency: No Update Planned

LUST: Geotracker's Leaking Underground Fuel Tank Report

Leaking Underground Storage Tank Incident Reports. LUST records contain an inventory of reported leaking underground storage tank incidents. Not all states maintain these records, and the information stored varies by state. For more information on a particular leaking underground storage tank sites, please contact the appropriate regulatory agency.

Date of Government Version: 10/10/2007
Date Data Arrived at EDR: 10/11/2007
Date Made Active in Reports: 11/07/2007
Number of Days to Update: 27

Source: State Water Resources Control Board
Telephone: see region list
Last EDR Contact: 10/11/2007
Next Scheduled EDR Contact: 01/07/2008
Data Release Frequency: Quarterly

LUST REG 7: Leaking Underground Storage Tank Case Listing

Leaking Underground Storage Tank locations. Imperial, Riverside, San Diego, Santa Barbara counties.

Date of Government Version: 02/26/2004
Date Data Arrived at EDR: 02/26/2004
Date Made Active in Reports: 03/24/2004
Number of Days to Update: 27

Source: California Regional Water Quality Control Board Colorado River Basin Region (7)
Telephone: 760-776-8943
Last EDR Contact: 11/15/2007
Next Scheduled EDR Contact: 02/18/2008
Data Release Frequency: No Update Planned

CA FID UST: Facility Inventory Database

The Facility Inventory Database (FID) contains a historical listing of active and inactive underground storage tank locations from the State Water Resource Control Board. Refer to local/county source for current data.

Date of Government Version: 10/31/1994
Date Data Arrived at EDR: 09/05/1995
Date Made Active in Reports: 09/29/1995
Number of Days to Update: 24

Source: California Environmental Protection Agency
Telephone: 916-341-5851
Last EDR Contact: 12/28/1998
Next Scheduled EDR Contact: N/A
Data Release Frequency: No Update Planned

SLIC: Statewide SLIC Cases

The SLIC (Spills, Leaks, Investigations and Cleanup) program is designed to protect and restore water quality from spills, leaks, and similar discharges.

Date of Government Version: 10/10/2007
Date Data Arrived at EDR: 10/11/2007
Date Made Active in Reports: 11/07/2007
Number of Days to Update: 27

Source: State Water Resources Control Board
Telephone: 866-480-1028
Last EDR Contact: 10/11/2007
Next Scheduled EDR Contact: 01/07/2008
Data Release Frequency: Varies

SLIC REG 1: Active Toxic Site Investigations

The SLIC (Spills, Leaks, Investigations and Cleanup) program is designed to protect and restore water quality from spills, leaks, and similar discharges.

Date of Government Version: 04/03/2003
Date Data Arrived at EDR: 04/07/2003
Date Made Active in Reports: 04/25/2003
Number of Days to Update: 18

Source: California Regional Water Quality Control Board, North Coast Region (1)
Telephone: 707-576-2220
Last EDR Contact: 11/15/2007
Next Scheduled EDR Contact: 02/18/2008
Data Release Frequency: No Update Planned

SLIC REG 2: Spills, Leaks, Investigation & Cleanup Cost Recovery Listing

The SLIC (Spills, Leaks, Investigations and Cleanup) program is designed to protect and restore water quality from spills, leaks, and similar discharges.

GOVERNMENT RECORDS SEARCHED / DATA CURRENCY TRACKING

Date of Government Version: 09/30/2004
Date Data Arrived at EDR: 10/20/2004
Date Made Active in Reports: 11/19/2004
Number of Days to Update: 30

Source: Regional Water Quality Control Board San Francisco Bay Region (2)
Telephone: 510-286-0457
Last EDR Contact: 10/09/2007
Next Scheduled EDR Contact: 01/07/2008
Data Release Frequency: Quarterly

SLIC REG 3: Spills, Leaks, Investigation & Cleanup Cost Recovery Listing

The SLIC (Spills, Leaks, Investigations and Cleanup) program is designed to protect and restore water quality from spills, leaks, and similar discharges.

Date of Government Version: 05/18/2006
Date Data Arrived at EDR: 05/18/2006
Date Made Active in Reports: 06/15/2006
Number of Days to Update: 28

Source: California Regional Water Quality Control Board Central Coast Region (3)
Telephone: 805-549-3147
Last EDR Contact: 11/13/2007
Next Scheduled EDR Contact: 02/11/2008
Data Release Frequency: Semi-Annually

SLIC REG 4: Spills, Leaks, Investigation & Cleanup Cost Recovery Listing

The SLIC (Spills, Leaks, Investigations and Cleanup) program is designed to protect and restore water quality from spills, leaks, and similar discharges.

Date of Government Version: 11/17/2004
Date Data Arrived at EDR: 11/18/2004
Date Made Active in Reports: 01/04/2005
Number of Days to Update: 47

Source: Region Water Quality Control Board Los Angeles Region (4)
Telephone: 213-576-6600
Last EDR Contact: 10/19/2007
Next Scheduled EDR Contact: 01/21/2008
Data Release Frequency: Varies

SLIC REG 5: Spills, Leaks, Investigation & Cleanup Cost Recovery Listing

The SLIC (Spills, Leaks, Investigations and Cleanup) program is designed to protect and restore water quality from spills, leaks, and similar discharges.

Date of Government Version: 04/01/2005
Date Data Arrived at EDR: 04/05/2005
Date Made Active in Reports: 04/21/2005
Number of Days to Update: 16

Source: Regional Water Quality Control Board Central Valley Region (5)
Telephone: 916-464-3291
Last EDR Contact: 10/01/2007
Next Scheduled EDR Contact: 12/31/2007
Data Release Frequency: Semi-Annually

SLIC REG 6V: Spills, Leaks, Investigation & Cleanup Cost Recovery Listing

The SLIC (Spills, Leaks, Investigations and Cleanup) program is designed to protect and restore water quality from spills, leaks, and similar discharges.

Date of Government Version: 05/24/2005
Date Data Arrived at EDR: 05/25/2005
Date Made Active in Reports: 06/16/2005
Number of Days to Update: 22

Source: Regional Water Quality Control Board, Victorville Branch
Telephone: 619-241-6583
Last EDR Contact: 10/01/2007
Next Scheduled EDR Contact: 12/31/2007
Data Release Frequency: Semi-Annually

SLIC REG 6L: SLIC Sites

The SLIC (Spills, Leaks, Investigations and Cleanup) program is designed to protect and restore water quality from spills, leaks, and similar discharges.

Date of Government Version: 09/07/2004
Date Data Arrived at EDR: 09/07/2004
Date Made Active in Reports: 10/12/2004
Number of Days to Update: 35

Source: California Regional Water Quality Control Board, Lahontan Region
Telephone: 530-542-5574
Last EDR Contact: 12/03/2007
Next Scheduled EDR Contact: 03/03/2008
Data Release Frequency: No Update Planned

SLIC REG 7: SLIC List

The SLIC (Spills, Leaks, Investigations and Cleanup) program is designed to protect and restore water quality from spills, leaks, and similar discharges.

GOVERNMENT RECORDS SEARCHED / DATA CURRENCY TRACKING

Date of Government Version: 11/24/2004
Date Data Arrived at EDR: 11/29/2004
Date Made Active in Reports: 01/04/2005
Number of Days to Update: 36

Source: California Regional Quality Control Board, Colorado River Basin Region
Telephone: 760-346-7491
Last EDR Contact: 11/15/2007
Next Scheduled EDR Contact: 02/18/2008
Data Release Frequency: No Update Planned

SLIC REG 8: Spills, Leaks, Investigation & Cleanup Cost Recovery Listing

The SLIC (Spills, Leaks, Investigations and Cleanup) program is designed to protect and restore water quality from spills, leaks, and similar discharges.

Date of Government Version: 10/02/2007
Date Data Arrived at EDR: 10/03/2007
Date Made Active in Reports: 11/07/2007
Number of Days to Update: 35

Source: California Region Water Quality Control Board Santa Ana Region (8)
Telephone: 951-782-3298
Last EDR Contact: 10/01/2007
Next Scheduled EDR Contact: 12/31/2007
Data Release Frequency: Semi-Annually

SLIC REG 9: Spills, Leaks, Investigation & Cleanup Cost Recovery Listing

The SLIC (Spills, Leaks, Investigations and Cleanup) program is designed to protect and restore water quality from spills, leaks, and similar discharges.

Date of Government Version: 09/10/2007
Date Data Arrived at EDR: 09/11/2007
Date Made Active in Reports: 09/28/2007
Number of Days to Update: 17

Source: California Regional Water Quality Control Board San Diego Region (9)
Telephone: 858-467-2980
Last EDR Contact: 11/26/2007
Next Scheduled EDR Contact: 02/25/2008
Data Release Frequency: Annually

UST: Active UST Facilities

Active UST facilities gathered from the local regulatory agencies

Date of Government Version: 10/10/2007
Date Data Arrived at EDR: 10/11/2007
Date Made Active in Reports: 11/01/2007
Number of Days to Update: 21

Source: SWRCB
Telephone: 916-480-1028
Last EDR Contact: 10/11/2007
Next Scheduled EDR Contact: 01/07/2008
Data Release Frequency: Semi-Annually

UST MENDOCINO: Mendocino County UST Database

A listing of underground storage tank locations in Mendocino County.

Date of Government Version: 09/25/2007
Date Data Arrived at EDR: 09/25/2007
Date Made Active in Reports: 11/01/2007
Number of Days to Update: 37

Source: Department of Public Health
Telephone: 707-463-4466
Last EDR Contact: 09/24/2007
Next Scheduled EDR Contact: 12/24/2007
Data Release Frequency: Varies

HIST UST: Hazardous Substance Storage Container Database

The Hazardous Substance Storage Container Database is a historical listing of UST sites. Refer to local/county source for current data.

Date of Government Version: 10/15/1990
Date Data Arrived at EDR: 01/25/1991
Date Made Active in Reports: 02/12/1991
Number of Days to Update: 18

Source: State Water Resources Control Board
Telephone: 916-341-5851
Last EDR Contact: 07/26/2001
Next Scheduled EDR Contact: N/A
Data Release Frequency: No Update Planned

LIENS: Environmental Liens Listing

A listing of property locations with environmental liens for California where DTSC is a lien holder.

Date of Government Version: 08/27/2007
Date Data Arrived at EDR: 08/28/2007
Date Made Active in Reports: 09/26/2007
Number of Days to Update: 29

Source: Department of Toxic Substances Control
Telephone: 916-323-3400
Last EDR Contact: 11/05/2007
Next Scheduled EDR Contact: 02/04/2008
Data Release Frequency: Varies

GOVERNMENT RECORDS SEARCHED / DATA CURRENCY TRACKING

AST: Aboveground Petroleum Storage Tank Facilities Registered Aboveground Storage Tanks.

Date of Government Version: 09/17/2007
Date Data Arrived at EDR: 09/18/2007
Date Made Active in Reports: 11/01/2007
Number of Days to Update: 44

Source: State Water Resources Control Board
Telephone: 916-341-5712
Last EDR Contact: 11/13/2007
Next Scheduled EDR Contact: 01/28/2008
Data Release Frequency: Quarterly

SWEEPS UST: SWEEPS UST Listing

Statewide Environmental Evaluation and Planning System. This underground storage tank listing was updated and maintained by a company contacted by the SWRCB in the early 1980's. The listing is no longer updated or maintained. The local agency is the contact for more information on a site on the SWEEPS list.

Date of Government Version: 06/01/1994
Date Data Arrived at EDR: 07/07/2005
Date Made Active in Reports: 08/11/2005
Number of Days to Update: 35

Source: State Water Resources Control Board
Telephone: N/A
Last EDR Contact: 06/03/2005
Next Scheduled EDR Contact: N/A
Data Release Frequency: No Update Planned

CHMIRS: California Hazardous Material Incident Report System

California Hazardous Material Incident Reporting System. CHMIRS contains information on reported hazardous material incidents (accidental releases or spills).

Date of Government Version: 12/31/2005
Date Data Arrived at EDR: 02/23/2007
Date Made Active in Reports: 04/06/2007
Number of Days to Update: 42

Source: Office of Emergency Services
Telephone: 916-845-8400
Last EDR Contact: 11/15/2007
Next Scheduled EDR Contact: 02/18/2008
Data Release Frequency: Varies

NOTIFY 65: Proposition 65 Records

Proposition 65 Notification Records. NOTIFY 65 contains facility notifications about any release which could impact drinking water and thereby expose the public to a potential health risk.

Date of Government Version: 10/21/1993
Date Data Arrived at EDR: 11/01/1993
Date Made Active in Reports: 11/19/1993
Number of Days to Update: 18

Source: State Water Resources Control Board
Telephone: 916-445-3846
Last EDR Contact: 10/15/2007
Next Scheduled EDR Contact: 01/14/2008
Data Release Frequency: No Update Planned

DEED: Deed Restriction Listing

Site Mitigation and Brownfields Reuse Program Facility Sites with Deed Restrictions & Hazardous Waste Management Program Facility Sites with Deed / Land Use Restriction. The DTSC Site Mitigation and Brownfields Reuse Program (SMBRP) list includes sites cleaned up under the program's oversight and generally does not include current or former hazardous waste facilities that required a hazardous waste facility permit. The list represents deed restrictions that are active. Some sites have multiple deed restrictions. The DTSC Hazardous Waste Management Program (HWMP) has developed a list of current or former hazardous waste facilities that have a recorded land use restriction at the local county recorder's office. The land use restrictions on this list were required by the DTSC HWMP as a result of the presence of hazardous substances that remain on site after the facility (or part of the facility) has been closed or cleaned up. The types of land use restriction include deed notice, deed restriction, or a land use restriction that binds current and future owners.

Date of Government Version: 10/02/2007
Date Data Arrived at EDR: 10/03/2007
Date Made Active in Reports: 11/07/2007
Number of Days to Update: 35

Source: Department of Toxic Substances Control
Telephone: 916-323-3400
Last EDR Contact: 10/03/2007
Next Scheduled EDR Contact: 12/31/2007
Data Release Frequency: Semi-Annually

VCP: Voluntary Cleanup Program Properties

Contains low threat level properties with either confirmed or unconfirmed releases and the project proponents have request that DTSC oversee investigation and/or cleanup activities and have agreed to provide coverage for DTSC's costs.

GOVERNMENT RECORDS SEARCHED / DATA CURRENCY TRACKING

Date of Government Version: 08/28/2007
Date Data Arrived at EDR: 08/29/2007
Date Made Active in Reports: 09/26/2007
Number of Days to Update: 28

Source: Department of Toxic Substances Control
Telephone: 916-323-3400
Last EDR Contact: 11/28/2007
Next Scheduled EDR Contact: 02/25/2008
Data Release Frequency: Quarterly

DRYCLEANERS: Cleaner Facilities

A list of drycleaner related facilities that have EPA ID numbers. These are facilities with certain SIC codes: power laundries, family and commercial; garment pressing and cleaner's agents; linen supply; coin-operated laundries and cleaning; drycleaning plants, except rugs; carpet and upholster cleaning; industrial launderers; laundry and garment services.

Date of Government Version: 07/31/2007
Date Data Arrived at EDR: 07/31/2007
Date Made Active in Reports: 08/09/2007
Number of Days to Update: 9

Source: Department of Toxic Substance Control
Telephone: 916-327-4498
Last EDR Contact: 10/15/2007
Next Scheduled EDR Contact: 12/31/2007
Data Release Frequency: Annually

WIP: Well Investigation Program Case List

Well Investigation Program case in the San Gabriel and San Fernando Valley area.

Date of Government Version: 09/30/2007
Date Data Arrived at EDR: 10/31/2007
Date Made Active in Reports: 11/07/2007
Number of Days to Update: 7

Source: Los Angeles Water Quality Control Board
Telephone: 213-576-6726
Last EDR Contact: 10/23/2007
Next Scheduled EDR Contact: 01/21/2008
Data Release Frequency: Varies

CDL: Clandestine Drug Labs

A listing of drug lab locations. Listing of a location in this database does not indicate that any illegal drug lab materials were or were not present there, and does not constitute a determination that the location either requires or does not require additional cleanup work.

Date of Government Version: 09/30/2007
Date Data Arrived at EDR: 10/15/2007
Date Made Active in Reports: 11/07/2007
Number of Days to Update: 23

Source: Department of Toxic Substances Control
Telephone: 916-255-6504
Last EDR Contact: 10/15/2007
Next Scheduled EDR Contact: 01/21/2008
Data Release Frequency: Varies

RESPONSE: State Response Sites

Identifies confirmed release sites where DTSC is involved in remediation, either in a lead or oversight capacity. These confirmed release sites are generally high-priority and high potential risk.

Date of Government Version: 08/28/2007
Date Data Arrived at EDR: 08/29/2007
Date Made Active in Reports: 09/26/2007
Number of Days to Update: 28

Source: Department of Toxic Substances Control
Telephone: 916-323-3400
Last EDR Contact: 11/28/2007
Next Scheduled EDR Contact: 02/25/2008
Data Release Frequency: Quarterly

HAZNET: Facility and Manifest Data

Facility and Manifest Data. The data is extracted from the copies of hazardous waste manifests received each year by the DTSC. The annual volume of manifests is typically 700,000 - 1,000,000 annually, representing approximately 350,000 - 500,000 shipments. Data are from the manifests submitted without correction, and therefore many contain some invalid values for data elements such as generator ID, TSD ID, waste category, and disposal method.

Date of Government Version: 12/31/2006
Date Data Arrived at EDR: 10/04/2007
Date Made Active in Reports: 11/07/2007
Number of Days to Update: 34

Source: California Environmental Protection Agency
Telephone: 916-255-1136
Last EDR Contact: 11/07/2007
Next Scheduled EDR Contact: 02/04/2008
Data Release Frequency: Annually

GOVERNMENT RECORDS SEARCHED / DATA CURRENCY TRACKING

EMI: Emissions Inventory Data

Toxics and criteria pollutant emissions data collected by the ARB and local air pollution agencies.

| | |
|---|--|
| Date of Government Version: 12/31/2005 | Source: California Air Resources Board |
| Date Data Arrived at EDR: 04/17/2007 | Telephone: 916-322-2990 |
| Date Made Active in Reports: 05/10/2007 | Last EDR Contact: 10/18/2007 |
| Number of Days to Update: 23 | Next Scheduled EDR Contact: 01/14/2008 |
| | Data Release Frequency: Varies |

HAULERS: Registered Waste Tire Haulers Listing

A listing of registered waste tire haulers.

| | |
|---|---|
| Date of Government Version: 09/17/2007 | Source: Integrated Waste Management Board |
| Date Data Arrived at EDR: 09/18/2007 | Telephone: 916-341-6422 |
| Date Made Active in Reports: 09/28/2007 | Last EDR Contact: 09/10/2007 |
| Number of Days to Update: 10 | Next Scheduled EDR Contact: 12/10/2007 |
| | Data Release Frequency: Varies |

ENVIROSTOR: EnviroStor Database

The Department of Toxic Substances Control's (DTSC's) Site Mitigation and Brownfields Reuse Program's (SMBRP's) EnviroStor database identifies sites that have known contamination or sites for which there may be reasons to investigate further. The database includes the following site types: Federal Superfund sites (National Priorities List (NPL)); State Response, including Military Facilities and State Superfund; Voluntary Cleanup; and School sites. EnviroStor provides similar information to the information that was available in CalSites, and provides additional site information, including, but not limited to, identification of formerly-contaminated properties that have been released for reuse, properties where environmental deed restrictions have been recorded to prevent inappropriate land uses, and risk characterization information that is used to assess potential impacts to public health and the environment at contaminated sites.

| | |
|---|--|
| Date of Government Version: 08/28/2007 | Source: Department of Toxic Substances Control |
| Date Data Arrived at EDR: 08/29/2007 | Telephone: 916-323-3400 |
| Date Made Active in Reports: 09/26/2007 | Last EDR Contact: 11/28/2007 |
| Number of Days to Update: 28 | Next Scheduled EDR Contact: 02/25/2008 |
| | Data Release Frequency: Quarterly |

TRIBAL RECORDS

INDIAN RESERV: Indian Reservations

This map layer portrays Indian administered lands of the United States that have any area equal to or greater than 640 acres.

| | |
|---|--|
| Date of Government Version: 12/31/2005 | Source: USGS |
| Date Data Arrived at EDR: 12/08/2006 | Telephone: 202-208-3710 |
| Date Made Active in Reports: 01/11/2007 | Last EDR Contact: 11/09/2007 |
| Number of Days to Update: 34 | Next Scheduled EDR Contact: 02/04/2008 |
| | Data Release Frequency: Semi-Annually |

INDIAN LUST R7: Leaking Underground Storage Tanks on Indian Land

LUSTs on Indian land in Iowa, Kansas, and Nebraska

| | |
|---|--|
| Date of Government Version: 06/01/2007 | Source: EPA Region 7 |
| Date Data Arrived at EDR: 06/14/2007 | Telephone: 913-551-7003 |
| Date Made Active in Reports: 07/05/2007 | Last EDR Contact: 11/15/2007 |
| Number of Days to Update: 21 | Next Scheduled EDR Contact: 02/18/2008 |
| | Data Release Frequency: Varies |

INDIAN LUST R6: Leaking Underground Storage Tanks on Indian Land

LUSTs on Indian land in New Mexico and Oklahoma.

| | |
|---|--|
| Date of Government Version: 01/04/2005 | Source: EPA Region 6 |
| Date Data Arrived at EDR: 01/21/2005 | Telephone: 214-665-6597 |
| Date Made Active in Reports: 02/28/2005 | Last EDR Contact: 11/15/2007 |
| Number of Days to Update: 38 | Next Scheduled EDR Contact: 02/18/2008 |
| | Data Release Frequency: Varies |

GOVERNMENT RECORDS SEARCHED / DATA CURRENCY TRACKING

INDIAN LUST R8: Leaking Underground Storage Tanks on Indian Land

LUSTs on Indian land in Colorado, Montana, North Dakota, South Dakota, Utah and Wyoming.

| | |
|---|--|
| Date of Government Version: 08/27/2007 | Source: EPA Region 8 |
| Date Data Arrived at EDR: 09/07/2007 | Telephone: 303-312-6271 |
| Date Made Active in Reports: 10/11/2007 | Last EDR Contact: 11/15/2007 |
| Number of Days to Update: 34 | Next Scheduled EDR Contact: 02/18/2008 |
| | Data Release Frequency: Quarterly |

INDIAN LUST R4: Leaking Underground Storage Tanks on Indian Land

LUSTs on Indian land in Florida, Mississippi and North Carolina.

| | |
|---|--|
| Date of Government Version: 09/05/2007 | Source: EPA Region 4 |
| Date Data Arrived at EDR: 10/02/2007 | Telephone: 404-562-8677 |
| Date Made Active in Reports: 10/11/2007 | Last EDR Contact: 11/15/2007 |
| Number of Days to Update: 9 | Next Scheduled EDR Contact: 02/18/2008 |
| | Data Release Frequency: Semi-Annually |

INDIAN LUST R1: Leaking Underground Storage Tanks on Indian Land

A listing of leaking underground storage tank locations on Indian Land.

| | |
|---|--|
| Date of Government Version: 12/01/2006 | Source: EPA Region 1 |
| Date Data Arrived at EDR: 12/01/2006 | Telephone: 617-918-1313 |
| Date Made Active in Reports: 01/29/2007 | Last EDR Contact: 11/15/2007 |
| Number of Days to Update: 59 | Next Scheduled EDR Contact: 02/18/2008 |
| | Data Release Frequency: Varies |

INDIAN LUST R10: Leaking Underground Storage Tanks on Indian Land

LUSTs on Indian land in Alaska, Idaho, Oregon and Washington.

| | |
|---|--|
| Date of Government Version: 09/12/2007 | Source: EPA Region 10 |
| Date Data Arrived at EDR: 09/14/2007 | Telephone: 206-553-2857 |
| Date Made Active in Reports: 10/11/2007 | Last EDR Contact: 11/15/2007 |
| Number of Days to Update: 27 | Next Scheduled EDR Contact: 02/18/2008 |
| | Data Release Frequency: Quarterly |

INDIAN LUST R9: Leaking Underground Storage Tanks on Indian Land

LUSTs on Indian land in Arizona, California, New Mexico and Nevada

| | |
|---|---|
| Date of Government Version: 09/11/2007 | Source: Environmental Protection Agency |
| Date Data Arrived at EDR: 09/14/2007 | Telephone: 415-972-3372 |
| Date Made Active in Reports: 10/11/2007 | Last EDR Contact: 11/15/2007 |
| Number of Days to Update: 27 | Next Scheduled EDR Contact: 02/18/2008 |
| | Data Release Frequency: Quarterly |

INDIAN UST R7: Underground Storage Tanks on Indian Land

| | |
|---|--|
| Date of Government Version: 06/01/2007 | Source: EPA Region 7 |
| Date Data Arrived at EDR: 06/14/2007 | Telephone: 913-551-7003 |
| Date Made Active in Reports: 07/05/2007 | Last EDR Contact: 11/15/2007 |
| Number of Days to Update: 21 | Next Scheduled EDR Contact: 02/18/2008 |
| | Data Release Frequency: Varies |

INDIAN UST R6: Underground Storage Tanks on Indian Land

| | |
|---|--|
| Date of Government Version: 08/31/2007 | Source: EPA Region 6 |
| Date Data Arrived at EDR: 08/31/2007 | Telephone: 214-665-7591 |
| Date Made Active in Reports: 10/11/2007 | Last EDR Contact: 11/15/2007 |
| Number of Days to Update: 41 | Next Scheduled EDR Contact: 02/18/2008 |
| | Data Release Frequency: Semi-Annually |

GOVERNMENT RECORDS SEARCHED / DATA CURRENCY TRACKING

INDIAN UST R9: Underground Storage Tanks on Indian Land

| | |
|---|--|
| Date of Government Version: 09/11/2007 | Source: EPA Region 9 |
| Date Data Arrived at EDR: 09/14/2007 | Telephone: 415-972-3368 |
| Date Made Active in Reports: 10/11/2007 | Last EDR Contact: 11/15/2007 |
| Number of Days to Update: 27 | Next Scheduled EDR Contact: 02/18/2008 |
| | Data Release Frequency: Quarterly |

INDIAN UST R1: Underground Storage Tanks on Indian Land

A listing of underground storage tank locations on Indian Land.

| | |
|---|--|
| Date of Government Version: 12/01/2006 | Source: EPA, Region 1 |
| Date Data Arrived at EDR: 12/01/2006 | Telephone: 617-918-1313 |
| Date Made Active in Reports: 01/29/2007 | Last EDR Contact: 11/15/2007 |
| Number of Days to Update: 59 | Next Scheduled EDR Contact: 02/18/2008 |
| | Data Release Frequency: Varies |

INDIAN UST R8: Underground Storage Tanks on Indian Land

| | |
|---|--|
| Date of Government Version: 08/27/2007 | Source: EPA Region 8 |
| Date Data Arrived at EDR: 09/07/2007 | Telephone: 303-312-6137 |
| Date Made Active in Reports: 10/11/2007 | Last EDR Contact: 11/15/2007 |
| Number of Days to Update: 34 | Next Scheduled EDR Contact: 02/18/2008 |
| | Data Release Frequency: Quarterly |

INDIAN UST R4: Underground Storage Tanks on Indian Land

| | |
|---|--|
| Date of Government Version: 09/05/2007 | Source: EPA Region 4 |
| Date Data Arrived at EDR: 10/02/2007 | Telephone: 404-562-9424 |
| Date Made Active in Reports: 10/11/2007 | Last EDR Contact: 11/15/2007 |
| Number of Days to Update: 9 | Next Scheduled EDR Contact: 02/18/2008 |
| | Data Release Frequency: Semi-Annually |

INDIAN UST R10: Underground Storage Tanks on Indian Land

| | |
|---|--|
| Date of Government Version: 09/12/2007 | Source: EPA Region 10 |
| Date Data Arrived at EDR: 09/14/2007 | Telephone: 206-553-2857 |
| Date Made Active in Reports: 10/11/2007 | Last EDR Contact: 11/15/2007 |
| Number of Days to Update: 27 | Next Scheduled EDR Contact: 02/18/2008 |
| | Data Release Frequency: Quarterly |

INDIAN UST R5: Underground Storage Tanks on Indian Land

| | |
|---|--|
| Date of Government Version: 12/02/2004 | Source: EPA Region 5 |
| Date Data Arrived at EDR: 12/29/2004 | Telephone: 312-886-6136 |
| Date Made Active in Reports: 02/04/2005 | Last EDR Contact: 11/15/2007 |
| Number of Days to Update: 37 | Next Scheduled EDR Contact: 02/18/2008 |
| | Data Release Frequency: Varies |

EDR PROPRIETARY RECORDS

Manufactured Gas Plants: EDR Proprietary Manufactured Gas Plants

The EDR Proprietary Manufactured Gas Plant Database includes records of coal gas plants (manufactured gas plants) compiled by EDR's researchers. Manufactured gas sites were used in the United States from the 1800's to 1950's to produce a gas that could be distributed and used as fuel. These plants used whale oil, rosin, coal, or a mixture of coal, oil, and water that also produced a significant amount of waste. Many of the byproducts of the gas production, such as coal tar (oily waste containing volatile and non-volatile chemicals), sludges, oils and other compounds are potentially hazardous to human health and the environment. The byproduct from this process was frequently disposed of directly at the plant site and can remain or spread slowly, serving as a continuous source of soil and groundwater contamination.

GOVERNMENT RECORDS SEARCHED / DATA CURRENCY TRACKING

Date of Government Version: N/A
Date Data Arrived at EDR: N/A
Date Made Active in Reports: N/A
Number of Days to Update: N/A

Source: EDR, Inc.
Telephone: N/A
Last EDR Contact: N/A
Next Scheduled EDR Contact: N/A
Data Release Frequency: No Update Planned

EDR Historical Auto Stations: EDR Proprietary Historic Gas Stations

EDR has searched selected national collections of business directories and has collected listings of potential gas station/filling station/service station sites that were available to EDR researchers. EDR's review was limited to those categories of sources that might, in EDR's opinion, include gas station/filling station/service station establishments. The categories reviewed included, but were not limited to gas, gas station, gasoline station, filling station, auto, automobile repair, auto service station, service station, etc.

Date of Government Version: N/A
Date Data Arrived at EDR: N/A
Date Made Active in Reports: N/A
Number of Days to Update: N/A

Source: EDR, Inc.
Telephone: N/A
Last EDR Contact: N/A
Next Scheduled EDR Contact: N/A
Data Release Frequency: Varies

EDR Historical Cleaners: EDR Proprietary Historic Dry Cleaners

EDR has searched selected national collections of business directories and has collected listings of potential dry cleaner sites that were available to EDR researchers. EDR's review was limited to those categories of sources that might, in EDR's opinion, include dry cleaning establishments. The categories reviewed included, but were not limited to dry cleaners, cleaners, laundry, laundromat, cleaning/laundry, wash & dry etc.

Date of Government Version: N/A
Date Data Arrived at EDR: N/A
Date Made Active in Reports: N/A
Number of Days to Update: N/A

Source: EDR, Inc.
Telephone: N/A
Last EDR Contact: N/A
Next Scheduled EDR Contact: N/A
Data Release Frequency: Varies

FEDERAL RECORDS

COLLEGES: Integrated Postsecondary Education Data

The National Center for Education Statistics' primary database on integrated postsecondary education in the United States.

Date of Government Version: N/A
Date Data Arrived at EDR: 10/12/2005
Date Made Active in Reports: N/A
Number of Days to Update: 0

Source: National Center for Education Statistics
Telephone: 202-502-7300
Last EDR Contact: 09/22/2006
Next Scheduled EDR Contact: N/A
Data Release Frequency: N/A

PUBLIC SCHOOLS: Public Schools

The National Center for Education Statistics' primary database on elementary and secondary public education in the United States. It is a comprehensive, annual, national statistical database of all public elementary and secondary schools and school districts, which contains data that are comparable across all states.

Date of Government Version: N/A
Date Data Arrived at EDR: 07/13/2004
Date Made Active in Reports: N/A
Number of Days to Update: 0

Source: National Center for Education statistics
Telephone: 202-502-7300
Last EDR Contact: 10/10/2007
Next Scheduled EDR Contact: 01/07/2008
Data Release Frequency: N/A

PRIVATE SCHOOLS: Private Schools of the United States

The National Center for Education Statistics' primary database on private school locations in the United States.

Date of Government Version: N/A
Date Data Arrived at EDR: 10/07/2005
Date Made Active in Reports: N/A
Number of Days to Update: 0

Source: National Center for Education Statistics
Telephone: 202-502-7300
Last EDR Contact: 09/22/2006
Next Scheduled EDR Contact: N/A
Data Release Frequency: N/A

GOVERNMENT RECORDS SEARCHED / DATA CURRENCY TRACKING

NURSING HOMES: Directory of Nursing Homes

Information on Medicare and Medicaid certified nursing homes in the United States.

| | |
|--------------------------------------|---------------------------------|
| Date of Government Version: N/A | Source: N/A |
| Date Data Arrived at EDR: 10/11/2005 | Telephone: 800-568-3282 |
| Date Made Active in Reports: N/A | Last EDR Contact: 09/22/2006 |
| Number of Days to Update: 0 | Next Scheduled EDR Contact: N/A |
| | Data Release Frequency: N/A |

MEDICAL CENTERS: Provider of Services Listing

A listing of hospitals with Medicare provider number, produced by Centers of Medicare & Medicaid Services, a federal agency within the U.S. Department of Health & Human Services.

| | |
|--|--|
| Date of Government Version: 06/01/1998 | Source: Centers for Medicare & Medicaid Services |
| Date Data Arrived at EDR: 11/10/2005 | Telephone: 410-786-3000 |
| Date Made Active in Reports: N/A | Last EDR Contact: 01/12/2007 |
| Number of Days to Update: 0 | Next Scheduled EDR Contact: N/A |
| | Data Release Frequency: N/A |

HOSPITALS: AHA Hospital Guide

The database includes a listing of hospitals based on the American Hospital Association's annual survey of hospitals.

| | |
|--------------------------------------|---------------------------------------|
| Date of Government Version: N/A | Source: American Hospital Association |
| Date Data Arrived at EDR: 10/19/1994 | Telephone: 800-242-2626 |
| Date Made Active in Reports: N/A | Last EDR Contact: 09/22/2006 |
| Number of Days to Update: 0 | Next Scheduled EDR Contact: N/A |
| | Data Release Frequency: N/A |

COUNTY RECORDS

ALAMEDA COUNTY:

Contaminated Sites

A listing of contaminated sites overseen by the Toxic Release Program (oil and groundwater contamination from chemical releases and spills) and the Leaking Underground Storage Tank Program (soil and ground water contamination from leaking petroleum USTs).

| | |
|---|--|
| Date of Government Version: 10/22/2007 | Source: Alameda County Environmental Health Services |
| Date Data Arrived at EDR: 10/23/2007 | Telephone: 510-567-6700 |
| Date Made Active in Reports: 11/07/2007 | Last EDR Contact: 10/22/2007 |
| Number of Days to Update: 15 | Next Scheduled EDR Contact: 01/21/2008 |
| | Data Release Frequency: Semi-Annually |

Underground Tanks

Underground storage tank sites located in Alameda county.

| | |
|---|--|
| Date of Government Version: 08/03/2007 | Source: Alameda County Environmental Health Services |
| Date Data Arrived at EDR: 08/07/2007 | Telephone: 510-567-6700 |
| Date Made Active in Reports: 09/24/2007 | Last EDR Contact: 11/05/2007 |
| Number of Days to Update: 48 | Next Scheduled EDR Contact: 01/21/2008 |
| | Data Release Frequency: Semi-Annually |

CONTRA COSTA COUNTY:

Site List

List includes sites from the underground tank, hazardous waste generator and business plan/2185 programs.

| | |
|---|---|
| Date of Government Version: 09/11/2007 | Source: Contra Costa Health Services Department |
| Date Data Arrived at EDR: 09/14/2007 | Telephone: 925-646-2286 |
| Date Made Active in Reports: 09/28/2007 | Last EDR Contact: 11/26/2007 |
| Number of Days to Update: 14 | Next Scheduled EDR Contact: 02/25/2008 |
| | Data Release Frequency: Semi-Annually |

FRESNO COUNTY:

GOVERNMENT RECORDS SEARCHED / DATA CURRENCY TRACKING

CUPA Resources List

Certified Unified Program Agency. CUPA's are responsible for implementing a unified hazardous materials and hazardous waste management regulatory program. The agency provides oversight of businesses that deal with hazardous materials, operate underground storage tanks or aboveground storage tanks.

| | |
|---|--|
| Date of Government Version: 10/09/2007 | Source: Dept. of Community Health |
| Date Data Arrived at EDR: 10/10/2007 | Telephone: 559-445-3271 |
| Date Made Active in Reports: 11/07/2007 | Last EDR Contact: 11/05/2007 |
| Number of Days to Update: 28 | Next Scheduled EDR Contact: 02/04/2008 |
| | Data Release Frequency: Semi-Annually |

KERN COUNTY:

Underground Storage Tank Sites & Tank Listing

Kern County Sites and Tanks Listing.

| | |
|---|--|
| Date of Government Version: 10/03/2007 | Source: Kern County Environment Health Services Department |
| Date Data Arrived at EDR: 10/04/2007 | Telephone: 661-862-8700 |
| Date Made Active in Reports: 11/01/2007 | Last EDR Contact: 12/03/2007 |
| Number of Days to Update: 28 | Next Scheduled EDR Contact: 03/03/2008 |
| | Data Release Frequency: Quarterly |

LOS ANGELES COUNTY:

San Gabriel Valley Areas of Concern

San Gabriel Valley areas where VOC contamination is at or above the MCL as designated by region 9 EPA office.

| | |
|--|---|
| Date of Government Version: 12/31/1998 | Source: EPA Region 9 |
| Date Data Arrived at EDR: 07/07/1999 | Telephone: 415-972-3178 |
| Date Made Active in Reports: N/A | Last EDR Contact: 07/16/2007 |
| Number of Days to Update: 0 | Next Scheduled EDR Contact: 10/15/2007 |
| | Data Release Frequency: No Update Planned |

HMS: Street Number List

Industrial Waste and Underground Storage Tank Sites.

| | |
|---|--|
| Date of Government Version: 07/11/2007 | Source: Department of Public Works |
| Date Data Arrived at EDR: 10/23/2007 | Telephone: 626-458-3517 |
| Date Made Active in Reports: 11/07/2007 | Last EDR Contact: 11/13/2007 |
| Number of Days to Update: 15 | Next Scheduled EDR Contact: 02/11/2008 |
| | Data Release Frequency: Semi-Annually |

List of Solid Waste Facilities

Solid Waste Facilities in Los Angeles County.

| | |
|---|--|
| Date of Government Version: 08/17/2007 | Source: La County Department of Public Works |
| Date Data Arrived at EDR: 09/24/2007 | Telephone: 818-458-5185 |
| Date Made Active in Reports: 09/28/2007 | Last EDR Contact: 11/14/2007 |
| Number of Days to Update: 4 | Next Scheduled EDR Contact: 02/11/2008 |
| | Data Release Frequency: Varies |

City of Los Angeles Landfills

Landfills owned and maintained by the City of Los Angeles.

| | |
|---|---|
| Date of Government Version: 03/01/2007 | Source: Engineering & Construction Division |
| Date Data Arrived at EDR: 03/27/2007 | Telephone: 213-473-7869 |
| Date Made Active in Reports: 04/27/2007 | Last EDR Contact: 09/10/2007 |
| Number of Days to Update: 31 | Next Scheduled EDR Contact: 12/10/2007 |
| | Data Release Frequency: Varies |

GOVERNMENT RECORDS SEARCHED / DATA CURRENCY TRACKING

Site Mitigation List

Industrial sites that have had some sort of spill or complaint.

| | |
|---|--|
| Date of Government Version: 05/30/2007 | Source: Community Health Services |
| Date Data Arrived at EDR: 07/11/2007 | Telephone: 323-890-7806 |
| Date Made Active in Reports: 08/09/2007 | Last EDR Contact: 11/13/2007 |
| Number of Days to Update: 29 | Next Scheduled EDR Contact: 02/11/2008 |
| | Data Release Frequency: Annually |

City of El Segundo Underground Storage Tank

Underground storage tank sites located in El Segundo city.

| | |
|---|--|
| Date of Government Version: 08/13/2007 | Source: City of El Segundo Fire Department |
| Date Data Arrived at EDR: 09/24/2007 | Telephone: 310-524-2236 |
| Date Made Active in Reports: 11/01/2007 | Last EDR Contact: 11/13/2007 |
| Number of Days to Update: 38 | Next Scheduled EDR Contact: 02/11/2008 |
| | Data Release Frequency: Semi-Annually |

City of Long Beach Underground Storage Tank

Underground storage tank sites located in the city of Long Beach.

| | |
|---|--|
| Date of Government Version: 03/28/2003 | Source: City of Long Beach Fire Department |
| Date Data Arrived at EDR: 10/23/2003 | Telephone: 562-570-2563 |
| Date Made Active in Reports: 11/26/2003 | Last EDR Contact: 11/16/2007 |
| Number of Days to Update: 34 | Next Scheduled EDR Contact: 02/18/2008 |
| | Data Release Frequency: Annually |

City of Torrance Underground Storage Tank

Underground storage tank sites located in the city of Torrance.

| | |
|---|--|
| Date of Government Version: 09/24/2007 | Source: City of Torrance Fire Department |
| Date Data Arrived at EDR: 09/25/2007 | Telephone: 310-618-2973 |
| Date Made Active in Reports: 11/01/2007 | Last EDR Contact: 11/26/2007 |
| Number of Days to Update: 37 | Next Scheduled EDR Contact: 02/11/2008 |
| | Data Release Frequency: Semi-Annually |

MARIN COUNTY:

Underground Storage Tank Sites

Currently permitted USTs in Marin County.

| | |
|---|--|
| Date of Government Version: 08/06/2007 | Source: Public Works Department Waste Management |
| Date Data Arrived at EDR: 09/24/2007 | Telephone: 415-499-6647 |
| Date Made Active in Reports: 11/01/2007 | Last EDR Contact: 11/29/2007 |
| Number of Days to Update: 38 | Next Scheduled EDR Contact: 01/28/2008 |
| | Data Release Frequency: Semi-Annually |

NAPA COUNTY:

Sites With Reported Contamination

A listing of leaking underground storage tank sites located in Napa county.

| | |
|---|--|
| Date of Government Version: 09/24/2007 | Source: Napa County Department of Environmental Management |
| Date Data Arrived at EDR: 09/25/2007 | Telephone: 707-253-4269 |
| Date Made Active in Reports: 09/28/2007 | Last EDR Contact: 09/24/2007 |
| Number of Days to Update: 3 | Next Scheduled EDR Contact: 12/24/2007 |
| | Data Release Frequency: Semi-Annually |

GOVERNMENT RECORDS SEARCHED / DATA CURRENCY TRACKING

Closed and Operating Underground Storage Tank Sites

Underground storage tank sites located in Napa county.

Date of Government Version: 09/24/2007
Date Data Arrived at EDR: 09/25/2007
Date Made Active in Reports: 11/01/2007
Number of Days to Update: 37

Source: Napa County Department of Environmental Management
Telephone: 707-253-4269
Last EDR Contact: 09/24/2007
Next Scheduled EDR Contact: 12/24/2007
Data Release Frequency: Annually

ORANGE COUNTY:

List of Industrial Site Cleanups

Petroleum and non-petroleum spills.

Date of Government Version: 08/01/2007
Date Data Arrived at EDR: 09/28/2007
Date Made Active in Reports: 11/07/2007
Number of Days to Update: 40

Source: Health Care Agency
Telephone: 714-834-3446
Last EDR Contact: 12/06/2007
Next Scheduled EDR Contact: 03/03/2008
Data Release Frequency: Annually

List of Underground Storage Tank Cleanups

Orange County Underground Storage Tank Cleanups (LUST).

Date of Government Version: 08/01/2007
Date Data Arrived at EDR: 09/28/2007
Date Made Active in Reports: 11/07/2007
Number of Days to Update: 40

Source: Health Care Agency
Telephone: 714-834-3446
Last EDR Contact: 12/06/2007
Next Scheduled EDR Contact: 03/03/2008
Data Release Frequency: Quarterly

List of Underground Storage Tank Facilities

Orange County Underground Storage Tank Facilities (UST).

Date of Government Version: 08/01/2007
Date Data Arrived at EDR: 09/25/2007
Date Made Active in Reports: 11/01/2007
Number of Days to Update: 37

Source: Health Care Agency
Telephone: 714-834-3446
Last EDR Contact: 12/06/2007
Next Scheduled EDR Contact: 03/03/2008
Data Release Frequency: Quarterly

PLACER COUNTY:

Master List of Facilities

List includes aboveground tanks, underground tanks and cleanup sites.

Date of Government Version: 07/23/2007
Date Data Arrived at EDR: 07/23/2007
Date Made Active in Reports: 08/09/2007
Number of Days to Update: 17

Source: Placer County Health and Human Services
Telephone: 530-889-7312
Last EDR Contact: 09/17/2007
Next Scheduled EDR Contact: 12/17/2007
Data Release Frequency: Semi-Annually

RIVERSIDE COUNTY:

Listing of Underground Tank Cleanup Sites

Riverside County Underground Storage Tank Cleanup Sites (LUST).

Date of Government Version: 08/06/2007
Date Data Arrived at EDR: 08/07/2007
Date Made Active in Reports: 09/26/2007
Number of Days to Update: 50

Source: Department of Public Health
Telephone: 951-358-5055
Last EDR Contact: 10/15/2007
Next Scheduled EDR Contact: 01/14/2008
Data Release Frequency: Quarterly

GOVERNMENT RECORDS SEARCHED / DATA CURRENCY TRACKING

Underground Storage Tank List

Underground storage tank sites located in Riverside county.

| | |
|---|--|
| Date of Government Version: 08/06/2007 | Source: Health Services Agency |
| Date Data Arrived at EDR: 08/07/2007 | Telephone: 951-358-5055 |
| Date Made Active in Reports: 09/24/2007 | Last EDR Contact: 10/15/2007 |
| Number of Days to Update: 48 | Next Scheduled EDR Contact: 01/14/2008 |
| | Data Release Frequency: Quarterly |

SACRAMENTO COUNTY:

Contaminated Sites

List of sites where unauthorized releases of potentially hazardous materials have occurred.

| | |
|---|--|
| Date of Government Version: 10/29/2007 | Source: Sacramento County Environmental Management |
| Date Data Arrived at EDR: 10/30/2007 | Telephone: 916-875-8406 |
| Date Made Active in Reports: 11/07/2007 | Last EDR Contact: 10/26/2007 |
| Number of Days to Update: 8 | Next Scheduled EDR Contact: 01/28/2008 |
| | Data Release Frequency: Quarterly |

ML - Regulatory Compliance Master List

Any business that has hazardous materials on site - hazardous material storage sites, underground storage tanks, waste generators.

| | |
|---|--|
| Date of Government Version: 10/29/2007 | Source: Sacramento County Environmental Management |
| Date Data Arrived at EDR: 10/30/2007 | Telephone: 916-875-8406 |
| Date Made Active in Reports: 11/07/2007 | Last EDR Contact: 10/26/2007 |
| Number of Days to Update: 8 | Next Scheduled EDR Contact: 01/28/2008 |
| | Data Release Frequency: Quarterly |

SAN BERNARDINO COUNTY:

Hazardous Material Permits

This listing includes underground storage tanks, medical waste handlers/generators, hazardous materials handlers, hazardous waste generators, and waste oil generators/handlers.

| | |
|---|--|
| Date of Government Version: 09/27/2007 | Source: San Bernardino County Fire Department Hazardous Materials Division |
| Date Data Arrived at EDR: 09/28/2007 | Telephone: 909-387-3041 |
| Date Made Active in Reports: 11/07/2007 | Last EDR Contact: 12/03/2007 |
| Number of Days to Update: 40 | Next Scheduled EDR Contact: 12/03/2007 |
| | Data Release Frequency: Quarterly |

SAN DIEGO COUNTY:

Hazardous Materials Management Division Database

The database includes: HE58 - This report contains the business name, site address, business phone number, establishment 'H' permit number, type of permit, and the business status. HE17 - In addition to providing the same information provided in the HE58 listing, HE17 provides inspection dates, violations received by the establishment, hazardous waste generated, the quantity, method of storage, treatment/disposal of waste and the hauler, and information on underground storage tanks. Unauthorized Release List - Includes a summary of environmental contamination cases in San Diego County (underground tank cases, non-tank cases, groundwater contamination, and soil contamination are included.)

| | |
|---|---|
| Date of Government Version: 05/16/2005 | Source: Hazardous Materials Management Division |
| Date Data Arrived at EDR: 05/18/2005 | Telephone: 619-338-2268 |
| Date Made Active in Reports: 06/16/2005 | Last EDR Contact: 10/05/2007 |
| Number of Days to Update: 29 | Next Scheduled EDR Contact: 12/31/2007 |
| | Data Release Frequency: Quarterly |

GOVERNMENT RECORDS SEARCHED / DATA CURRENCY TRACKING

Solid Waste Facilities

San Diego County Solid Waste Facilities.

Date of Government Version: 11/01/2006
Date Data Arrived at EDR: 01/03/2007
Date Made Active in Reports: 01/24/2007
Number of Days to Update: 21

Source: Department of Health Services
Telephone: 619-338-2209
Last EDR Contact: 11/19/2007
Next Scheduled EDR Contact: 02/18/2008
Data Release Frequency: Varies

Environmental Case Listing

The listing contains all underground tank release cases and projects pertaining to properties contaminated with hazardous substances that are actively under review by the Site Assessment and Mitigation Program.

Date of Government Version: 08/22/2007
Date Data Arrived at EDR: 10/03/2007
Date Made Active in Reports: 11/07/2007
Number of Days to Update: 35

Source: San Diego County Department of Environmental Health
Telephone: 619-338-2371
Last EDR Contact: 10/03/2007
Next Scheduled EDR Contact: 12/31/2007
Data Release Frequency: Varies

SAN FRANCISCO COUNTY:

Local Oversight Facilities

A listing of leaking underground storage tank sites located in San Francisco county.

Date of Government Version: 09/07/2007
Date Data Arrived at EDR: 09/07/2007
Date Made Active in Reports: 09/28/2007
Number of Days to Update: 21

Source: Department Of Public Health San Francisco County
Telephone: 415-252-3920
Last EDR Contact: 12/03/2007
Next Scheduled EDR Contact: 03/03/2008
Data Release Frequency: Quarterly

Underground Storage Tank Information

Underground storage tank sites located in San Francisco county.

Date of Government Version: 09/07/2007
Date Data Arrived at EDR: 09/07/2007
Date Made Active in Reports: 09/24/2007
Number of Days to Update: 17

Source: Department of Public Health
Telephone: 415-252-3920
Last EDR Contact: 12/03/2007
Next Scheduled EDR Contact: 03/03/2008
Data Release Frequency: Quarterly

SAN JOAQUIN COUNTY:

San Joaquin Co. UST

A listing of underground storage tank locations in San Joaquin county.

Date of Government Version: 08/21/2007
Date Data Arrived at EDR: 08/22/2007
Date Made Active in Reports: 09/24/2007
Number of Days to Update: 33

Source: Environmental Health Department
Telephone: N/A
Last EDR Contact: 10/15/2007
Next Scheduled EDR Contact: 01/14/2008
Data Release Frequency: Semi-Annually

SAN MATEO COUNTY:

Business Inventory

List includes Hazardous Materials Business Plan, hazardous waste generators, and underground storage tanks.

Date of Government Version: 10/24/2007
Date Data Arrived at EDR: 10/25/2007
Date Made Active in Reports: 11/07/2007
Number of Days to Update: 13

Source: San Mateo County Environmental Health Services Division
Telephone: 650-363-1921
Last EDR Contact: 10/09/2007
Next Scheduled EDR Contact: 01/07/2008
Data Release Frequency: Annually

GOVERNMENT RECORDS SEARCHED / DATA CURRENCY TRACKING

Fuel Leak List

A listing of leaking underground storage tank sites located in San Mateo county.

Date of Government Version: 10/09/2007
Date Data Arrived at EDR: 10/10/2007
Date Made Active in Reports: 11/07/2007
Number of Days to Update: 28

Source: San Mateo County Environmental Health Services Division
Telephone: 650-363-1921
Last EDR Contact: 10/09/2007
Next Scheduled EDR Contact: 01/07/2008
Data Release Frequency: Semi-Annually

SANTA CLARA COUNTY:

HIST LUST - Fuel Leak Site Activity Report

A listing of open and closed leaking underground storage tanks. This listing is no longer updated by the county. Leaking underground storage tanks are now handled by the Department of Environmental Health.

Date of Government Version: 03/29/2005
Date Data Arrived at EDR: 03/30/2005
Date Made Active in Reports: 04/21/2005
Number of Days to Update: 22

Source: Santa Clara Valley Water District
Telephone: 408-265-2600
Last EDR Contact: 09/24/2007
Next Scheduled EDR Contact: 12/24/2007
Data Release Frequency: No Update Planned

LOP Listing

A listing of leaking underground storage tanks located in Santa Clara county.

Date of Government Version: 03/26/2007
Date Data Arrived at EDR: 03/27/2007
Date Made Active in Reports: 04/27/2007
Number of Days to Update: 31

Source: Department of Environmental Health
Telephone: 408-918-3417
Last EDR Contact: 09/24/2007
Next Scheduled EDR Contact: 12/24/2007
Data Release Frequency: Varies

Hazardous Material Facilities

Hazardous material facilities, including underground storage tank sites.

Date of Government Version: 09/17/2007
Date Data Arrived at EDR: 09/17/2007
Date Made Active in Reports: 09/28/2007
Number of Days to Update: 11

Source: City of San Jose Fire Department
Telephone: 408-277-4659
Last EDR Contact: 12/03/2007
Next Scheduled EDR Contact: 03/03/2008
Data Release Frequency: Annually

SOLANO COUNTY:

Leaking Underground Storage Tanks

A listing of leaking underground storage tank sites located in Solano county.

Date of Government Version: 09/24/2007
Date Data Arrived at EDR: 10/23/2007
Date Made Active in Reports: 11/07/2007
Number of Days to Update: 15

Source: Solano County Department of Environmental Management
Telephone: 707-784-6770
Last EDR Contact: 09/24/2007
Next Scheduled EDR Contact: 12/24/2007
Data Release Frequency: Quarterly

Underground Storage Tanks

Underground storage tank sites located in Solano county.

Date of Government Version: 09/24/2007
Date Data Arrived at EDR: 10/23/2007
Date Made Active in Reports: 11/01/2007
Number of Days to Update: 9

Source: Solano County Department of Environmental Management
Telephone: 707-784-6770
Last EDR Contact: 09/24/2007
Next Scheduled EDR Contact: 12/24/2007
Data Release Frequency: Quarterly

SONOMA COUNTY:

GOVERNMENT RECORDS SEARCHED / DATA CURRENCY TRACKING

Leaking Underground Storage Tank Sites

A listing of leaking underground storage tank sites located in Sonoma county.

| | |
|---|--|
| Date of Government Version: 10/22/2007 | Source: Department of Health Services |
| Date Data Arrived at EDR: 10/23/2007 | Telephone: 707-565-6565 |
| Date Made Active in Reports: 11/07/2007 | Last EDR Contact: 10/22/2007 |
| Number of Days to Update: 15 | Next Scheduled EDR Contact: 01/21/2008 |
| | Data Release Frequency: Quarterly |

SUTTER COUNTY:

Underground Storage Tanks

Underground storage tank sites located in Sutter county.

| | |
|---|---|
| Date of Government Version: 05/04/2007 | Source: Sutter County Department of Agriculture |
| Date Data Arrived at EDR: 05/04/2007 | Telephone: 530-822-7500 |
| Date Made Active in Reports: 05/24/2007 | Last EDR Contact: 10/01/2007 |
| Number of Days to Update: 20 | Next Scheduled EDR Contact: 12/31/2007 |
| | Data Release Frequency: Semi-Annually |

VENTURA COUNTY:

Business Plan, Hazardous Waste Producers, and Operating Underground Tanks

The BWT list indicates by site address whether the Environmental Health Division has Business Plan (B), Waste Producer (W), and/or Underground Tank (T) information.

| | |
|---|--|
| Date of Government Version: 08/24/2007 | Source: Ventura County Environmental Health Division |
| Date Data Arrived at EDR: 10/04/2007 | Telephone: 805-654-2813 |
| Date Made Active in Reports: 11/07/2007 | Last EDR Contact: 09/12/2007 |
| Number of Days to Update: 34 | Next Scheduled EDR Contact: 12/10/2007 |
| | Data Release Frequency: Quarterly |

Inventory of Illegal Abandoned and Inactive Sites

Ventura County Inventory of Closed, Illegal Abandoned, and Inactive Sites.

| | |
|---|--|
| Date of Government Version: 08/01/2007 | Source: Environmental Health Division |
| Date Data Arrived at EDR: 08/29/2007 | Telephone: 805-654-2813 |
| Date Made Active in Reports: 09/26/2007 | Last EDR Contact: 11/19/2007 |
| Number of Days to Update: 28 | Next Scheduled EDR Contact: 02/18/2008 |
| | Data Release Frequency: Annually |

Listing of Underground Tank Cleanup Sites

Ventura County Underground Storage Tank Cleanup Sites (LUST).

| | |
|---|--|
| Date of Government Version: 08/27/2007 | Source: Environmental Health Division |
| Date Data Arrived at EDR: 10/02/2007 | Telephone: 805-654-2813 |
| Date Made Active in Reports: 11/07/2007 | Last EDR Contact: 09/12/2007 |
| Number of Days to Update: 36 | Next Scheduled EDR Contact: 12/10/2007 |
| | Data Release Frequency: Quarterly |

Underground Tank Closed Sites List

Ventura County Operating Underground Storage Tank Sites (UST)/Underground Tank Closed Sites List.

| | |
|---|--|
| Date of Government Version: 09/26/2007 | Source: Environmental Health Division |
| Date Data Arrived at EDR: 10/11/2007 | Telephone: 805-654-2813 |
| Date Made Active in Reports: 11/01/2007 | Last EDR Contact: 10/11/2007 |
| Number of Days to Update: 21 | Next Scheduled EDR Contact: 01/07/2008 |
| | Data Release Frequency: Quarterly |

YOLO COUNTY:

GOVERNMENT RECORDS SEARCHED / DATA CURRENCY TRACKING

Underground Storage Tank Comprehensive Facility Report

Underground storage tank sites located in Yolo county.

| | |
|---|--|
| Date of Government Version: 07/30/2007 | Source: Yolo County Department of Health |
| Date Data Arrived at EDR: 09/04/2007 | Telephone: 530-666-8646 |
| Date Made Active in Reports: 09/24/2007 | Last EDR Contact: 10/15/2007 |
| Number of Days to Update: 20 | Next Scheduled EDR Contact: 01/14/2008 |
| | Data Release Frequency: Annually |

OTHER DATABASE(S)

Depending on the geographic area covered by this report, the data provided in these specialty databases may or may not be complete. For example, the existence of wetlands information data in a specific report does not mean that all wetlands in the area covered by the report are included. Moreover, the absence of any reported wetlands information does not necessarily mean that wetlands do not exist in the area covered by the report.

CT MANIFEST: Hazardous Waste Manifest Data

Facility and manifest data. Manifest is a document that lists and tracks hazardous waste from the generator through transporters to a tsd facility.

| | |
|---|--|
| Date of Government Version: 12/31/2005 | Source: Department of Environmental Protection |
| Date Data Arrived at EDR: 06/15/2007 | Telephone: 860-424-3375 |
| Date Made Active in Reports: 08/20/2007 | Last EDR Contact: 09/12/2007 |
| Number of Days to Update: 66 | Next Scheduled EDR Contact: 12/10/2007 |
| | Data Release Frequency: Annually |

NJ MANIFEST: Manifest Information

Hazardous waste manifest information.

| | |
|---|--|
| Date of Government Version: 04/01/2007 | Source: Department of Environmental Protection |
| Date Data Arrived at EDR: 04/05/2007 | Telephone: N/A |
| Date Made Active in Reports: 05/08/2007 | Last EDR Contact: 11/07/2007 |
| Number of Days to Update: 33 | Next Scheduled EDR Contact: 12/31/2007 |
| | Data Release Frequency: Annually |

NY MANIFEST: Facility and Manifest Data

Manifest is a document that lists and tracks hazardous waste from the generator through transporters to a TSD facility.

| | |
|---|--|
| Date of Government Version: 08/27/2007 | Source: Department of Environmental Conservation |
| Date Data Arrived at EDR: 08/30/2007 | Telephone: 518-402-8651 |
| Date Made Active in Reports: 09/21/2007 | Last EDR Contact: 11/29/2007 |
| Number of Days to Update: 22 | Next Scheduled EDR Contact: 02/25/2008 |
| | Data Release Frequency: Annually |

PA MANIFEST: Manifest Information

Hazardous waste manifest information.

| | |
|---|--|
| Date of Government Version: 12/31/2006 | Source: Department of Environmental Protection |
| Date Data Arrived at EDR: 08/23/2007 | Telephone: N/A |
| Date Made Active in Reports: 09/27/2007 | Last EDR Contact: 09/10/2007 |
| Number of Days to Update: 35 | Next Scheduled EDR Contact: 12/10/2007 |
| | Data Release Frequency: Annually |

RI MANIFEST: Manifest information

Hazardous waste manifest information

| | |
|---|--|
| Date of Government Version: 04/09/2007 | Source: Department of Environmental Management |
| Date Data Arrived at EDR: 04/12/2007 | Telephone: 401-222-2797 |
| Date Made Active in Reports: 04/27/2007 | Last EDR Contact: 10/16/2007 |
| Number of Days to Update: 15 | Next Scheduled EDR Contact: 12/17/2007 |
| | Data Release Frequency: Annually |

GOVERNMENT RECORDS SEARCHED / DATA CURRENCY TRACKING

WI MANIFEST: Manifest Information

Hazardous waste manifest information.

Date of Government Version: 12/31/2006

Date Data Arrived at EDR: 04/27/2007

Date Made Active in Reports: 06/08/2007

Number of Days to Update: 42

Source: Department of Natural Resources

Telephone: N/A

Last EDR Contact: 10/09/2007

Next Scheduled EDR Contact: 01/07/2008

Data Release Frequency: Annually

Oil/Gas Pipelines: This data was obtained by EDR from the USGS in 1994. It is referred to by USGS as GeoData Digital Line Graphs from 1:100,000-Scale Maps. It was extracted from the transportation category including some oil, but primarily gas pipelines.

Electric Power Transmission Line Data

Source: PennWell Corporation

Telephone: (800) 823-6277

This map includes information copyrighted by PennWell Corporation. This information is provided on a best effort basis and PennWell Corporation does not guarantee its accuracy nor warrant its fitness for any particular purpose. Such information has been reprinted with the permission of PennWell.

Sensitive Receptors: There are individuals deemed sensitive receptors due to their fragile immune systems and special sensitivity to environmental discharges. These sensitive receptors typically include the elderly, the sick, and children. While the location of all sensitive receptors cannot be determined, EDR indicates those buildings and facilities - schools, daycares, hospitals, medical centers, and nursing homes - where individuals who are sensitive receptors are likely to be located.

AHA Hospitals:

Source: American Hospital Association, Inc.

Telephone: 312-280-5991

The database includes a listing of hospitals based on the American Hospital Association's annual survey of hospitals.

Medical Centers: Provider of Services Listing

Source: Centers for Medicare & Medicaid Services

Telephone: 410-786-3000

A listing of hospitals with Medicare provider number, produced by Centers of Medicare & Medicaid Services, a federal agency within the U.S. Department of Health and Human Services.

Nursing Homes

Source: National Institutes of Health

Telephone: 301-594-6248

Information on Medicare and Medicaid certified nursing homes in the United States.

Public Schools

Source: National Center for Education Statistics

Telephone: 202-502-7300

The National Center for Education Statistics' primary database on elementary and secondary public education in the United States. It is a comprehensive, annual, national statistical database of all public elementary and secondary schools and school districts, which contains data that are comparable across all states.

Private Schools

Source: National Center for Education Statistics

Telephone: 202-502-7300

The National Center for Education Statistics' primary database on private school locations in the United States.

Daycare Centers: Licensed Facilities

Source: Department of Social Services

Telephone: 916-657-4041

Flood Zone Data: This data, available in select counties across the country, was obtained by EDR in 1999 from the Federal Emergency Management Agency (FEMA). Data depicts 100-year and 500-year flood zones as defined by FEMA.

NWI: National Wetlands Inventory. This data, available in select counties across the country, was obtained by EDR in 2002 and 2005 from the U.S. Fish and Wildlife Service.

GOVERNMENT RECORDS SEARCHED / DATA CURRENCY TRACKING

Scanned Digital USGS 7.5' Topographic Map (DRG)

Source: United States Geologic Survey

A digital raster graphic (DRG) is a scanned image of a U.S. Geological Survey topographic map. The map images are made by scanning published paper maps on high-resolution scanners. The raster image is georeferenced and fit to the Universal Transverse Mercator (UTM) projection.

STREET AND ADDRESS INFORMATION

© 2007 Tele Atlas North America, Inc. All rights reserved. This material is proprietary and the subject of copyright protection and other intellectual property rights owned by or licensed to Tele Atlas North America, Inc. The use of this material is subject to the terms of a license agreement. You will be held liable for any unauthorized copying or disclosure of this material.

GEOCHECK® - PHYSICAL SETTING SOURCE ADDENDUM

TARGET PROPERTY ADDRESS

WESTFIELD SHOPPING CENTER
14006 RIVERSIDE DRIVE
SHERMAN OAKS, CA 91423

TARGET PROPERTY COORDINATES

| | |
|--------------------------------|---------------------------|
| Latitude (North): | 34.15677 - 34° 9' 24.4" |
| Longitude (West): | 118.43552 - 118° 26' 7.9" |
| Universal Transverse Mercator: | Zone 11 |
| UTM X (Meters): | 367668.7 |
| UTM Y (Meters): | 3780274.5 |
| Elevation: | 659 ft. above sea level |

USGS TOPOGRAPHIC MAP

| | |
|-----------------------|-----------------------|
| Target Property Map: | 34118-B4 VAN NUYS, CA |
| Most Recent Revision: | 1991 |

EDR's GeoCheck Physical Setting Source Addendum is provided to assist the environmental professional in forming an opinion about the impact of potential contaminant migration.

Assessment of the impact of contaminant migration generally has two principle investigative components:

1. Groundwater flow direction, and
2. Groundwater flow velocity.

Groundwater flow direction may be impacted by surface topography, hydrology, hydrogeology, characteristics of the soil, and nearby wells. Groundwater flow velocity is generally impacted by the nature of the geologic strata.

GEOCHECK® - PHYSICAL SETTING SOURCE SUMMARY

GROUNDWATER FLOW DIRECTION INFORMATION

Groundwater flow direction for a particular site is best determined by a qualified environmental professional using site-specific well data. If such data is not reasonably ascertainable, it may be necessary to rely on other sources of information, such as surface topographic information, hydrologic information, hydrogeologic data collected on nearby properties, and regional groundwater flow information (from deep aquifers).

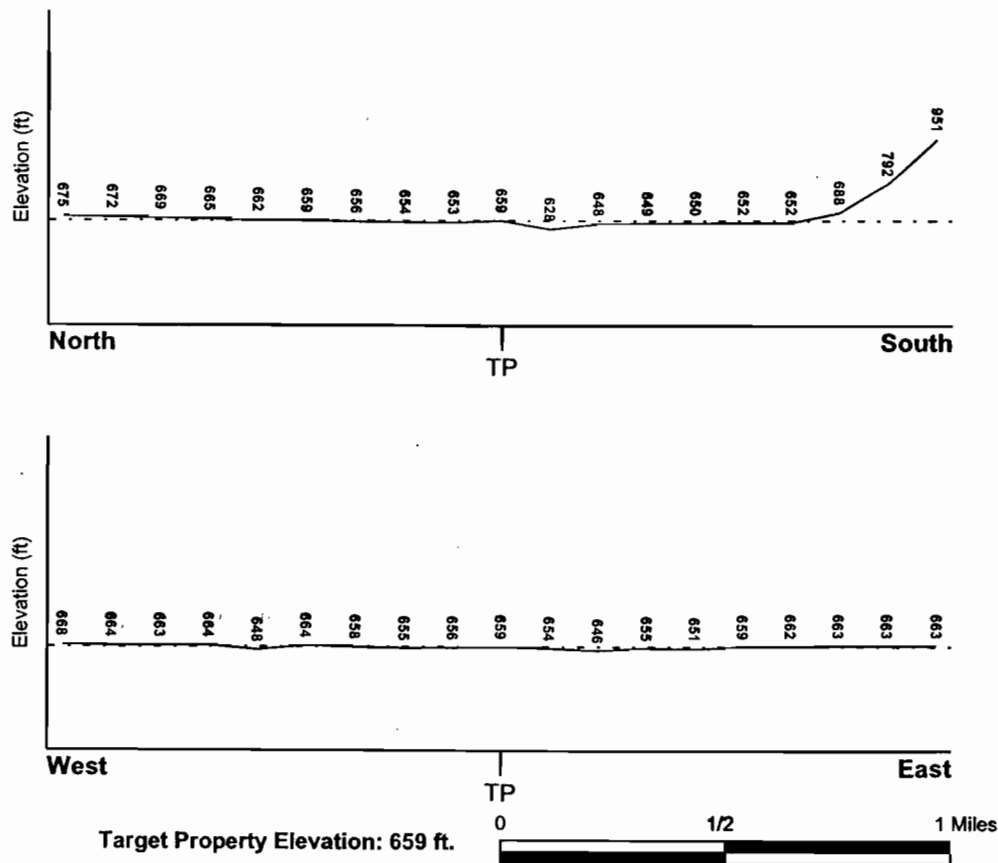
TOPOGRAPHIC INFORMATION

Surface topography may be indicative of the direction of surficial groundwater flow. This information can be used to assist the environmental professional in forming an opinion about the impact of nearby contaminated properties or, should contamination exist on the target property, what downgradient sites might be impacted.

TARGET PROPERTY TOPOGRAPHY

General Topographic Gradient: General SSE

SURROUNDING TOPOGRAPHY: ELEVATION PROFILES



Source: Topography has been determined from the USGS 7.5' Digital Elevation Model and should be evaluated on a relative (not an absolute) basis. Relative elevation information between sites of close proximity should be field verified.

GEOCHECK® - PHYSICAL SETTING SOURCE SUMMARY

HYDROLOGIC INFORMATION

Surface water can act as a hydrologic barrier to groundwater flow. Such hydrologic information can be used to assist the environmental professional in forming an opinion about the impact of nearby contaminated properties or, should contamination exist on the target property, what downgradient sites might be impacted.

Refer to the Physical Setting Source Map following this summary for hydrologic information (major waterways and bodies of water).

FEMA FLOOD ZONE

Target Property County
LOS ANGELES, CA

FEMA Flood
Electronic Data
YES - refer to the Overview Map and Detail Map

Flood Plain Panel at Target Property: 0601370045C

Additional Panels in search area: 0601370039C
0601370038C
0601370044C

NATIONAL WETLAND INVENTORY

NWI Quad at Target Property
VAN NUYS

NWI Electronic
Data Coverage
YES - refer to the Overview Map and Detail Map

HYDROGEOLOGIC INFORMATION

Hydrogeologic information obtained by installation of wells on a specific site can often be an indicator of groundwater flow direction in the immediate area. Such hydrogeologic information can be used to assist the environmental professional in forming an opinion about the impact of nearby contaminated properties or, should contamination exist on the target property, what downgradient sites might be impacted.

Site-Specific Hydrogeological Data:*

Search Radius: 1.25 miles
Status: Not found

AQUIFLOW®

Search Radius: 1.000 Mile.

EDR has developed the AQUIFLOW Information System to provide data on the general direction of groundwater flow at specific points. EDR has reviewed reports submitted by environmental professionals to regulatory authorities at select sites and has extracted the date of the report, groundwater flow direction as determined hydrogeologically, and the depth to water table.

| <u>MAP ID</u> | <u>LOCATION</u> <u>FROM TP</u> | <u>GENERAL DIRECTION</u> <u>GROUNDWATER FLOW</u> |
|---------------|-----------------------------------|---|
| Not Reported | | |

*©1996 Site-specific hydrogeological data gathered by CERCLIS Alerts, Inc., Bainbridge Island, WA. All rights reserved. All of the information and opinions presented are those of the cited EPA report(s), which were completed under a Comprehensive Environmental Response Compensation and Liability Information System (CERCLIS) investigation.

GEOCHECK® - PHYSICAL SETTING SOURCE SUMMARY

GROUNDWATER FLOW VELOCITY INFORMATION

Groundwater flow velocity information for a particular site is best determined by a qualified environmental professional using site specific geologic and soil strata data. If such data are not reasonably ascertainable, it may be necessary to rely on other sources of information, including geologic age identification, rock stratigraphic unit and soil characteristics data collected on nearby properties and regional soil information. In general, contaminant plumes move more quickly through sandy-gravelly types of soils than silty-clayey types of soils.

GEOLOGIC INFORMATION IN GENERAL AREA OF TARGET PROPERTY

Geologic information can be used by the environmental professional in forming an opinion about the relative speed at which contaminant migration may be occurring.

ROCK STRATIGRAPHIC UNIT

Era: Cenozoic
System: Tertiary
Series: Miocene
Code: Tm (decoded above as Era, System & Series)

GEOLOGIC AGE IDENTIFICATION

Category: Stratified Sequence

Geologic Age and Rock Stratigraphic Unit Source: P.G. Schruben, R.E. Arndt and W.J. Bawiec, Geology of the Conterminous U.S. at 1:2,500,000 Scale - a digital representation of the 1974 P.B. King and H.M. Beikman Map, USGS Digital Data Series DDS - 11 (1994).

DOMINANT SOIL COMPOSITION IN GENERAL AREA OF TARGET PROPERTY

The U.S. Department of Agriculture's (USDA) Soil Conservation Service (SCS) leads the National Cooperative Soil Survey (NCSS) and is responsible for collecting, storing, maintaining and distributing soil survey information for privately owned lands in the United States. A soil map in a soil survey is a representation of soil patterns in a landscape. Soil maps for STATSGO are compiled by generalizing more detailed (SSURGO) soil survey maps. The following information is based on Soil Conservation Service STATSGO data.

Soil Component Name: URBAN LAND

Soil Surface Texture: variable

Hydrologic Group: Not reported

Soil Drainage Class: Not reported

Hydric Status: Soil does not meet the requirements for a hydric soil.

Corrosion Potential - Uncoated Steel: Not Reported

Depth to Bedrock Min: > 10 inches

Depth to Bedrock Max: > 10 inches

GEOCHECK® - PHYSICAL SETTING SOURCE SUMMARY

| Soil Layer Information | | | | | | | |
|------------------------|----------|----------|--------------------|----------------|--------------|---------------------------|------------------------|
| Layer | Boundary | | Soil Texture Class | Classification | | Permeability Rate (in/hr) | Soil Reaction (pH) |
| | Upper | Lower | | AASHTO Group | Unified Soil | | |
| 1 | 0 inches | 6 inches | variable | Not reported | Not reported | Max: 0.00 Min: 0.00 | Max: 0.00 Min: 0.00 |

OTHER SOIL TYPES IN AREA

Based on Soil Conservation Service STATSGO data, the following additional subordinant soil types may appear within the general area of target property.

Soil Surface Textures: loam
 clay
 silt loam
 loamy sand
 sandy loam
 fine sand
 clay loam
 gravelly - sandy loam
 coarse sand
 gravelly - sand
 sand

Surficial Soil Types: loam
 clay
 silt loam
 loamy sand
 sandy loam
 fine sand
 clay loam
 gravelly - sandy loam
 coarse sand
 gravelly - sand
 sand

Shallow Soil Types: fine sandy loam
 gravelly - loam
 sand
 silty clay

Deeper Soil Types: stratified
 clay loam
 silty clay loam
 gravelly - sandy loam
 coarse sand
 sand
 weathered bedrock
 very fine sandy loam

GEOCHECK® - PHYSICAL SETTING SOURCE SUMMARY

LOCAL / REGIONAL WATER AGENCY RECORDS

EDR Local/Regional Water Agency records provide water well information to assist the environmental professional in assessing sources that may impact ground water flow direction, and in forming an opinion about the impact of contaminant migration on nearby drinking water wells.

WELL SEARCH DISTANCE INFORMATION

| <u>DATABASE</u> | <u>SEARCH DISTANCE (miles)</u> |
|------------------|--------------------------------|
| Federal USGS | 1.000 |
| Federal FRDS PWS | Nearest PWS within 1 mile |
| State Database | 1.000 |

FEDERAL USGS WELL INFORMATION

| <u>MAP ID</u> | <u>WELL ID</u> | <u>LOCATION FROM TP</u> |
|----------------|----------------|-------------------------|
| No Wells Found | | |

FEDERAL FRDS PUBLIC WATER SUPPLY SYSTEM INFORMATION

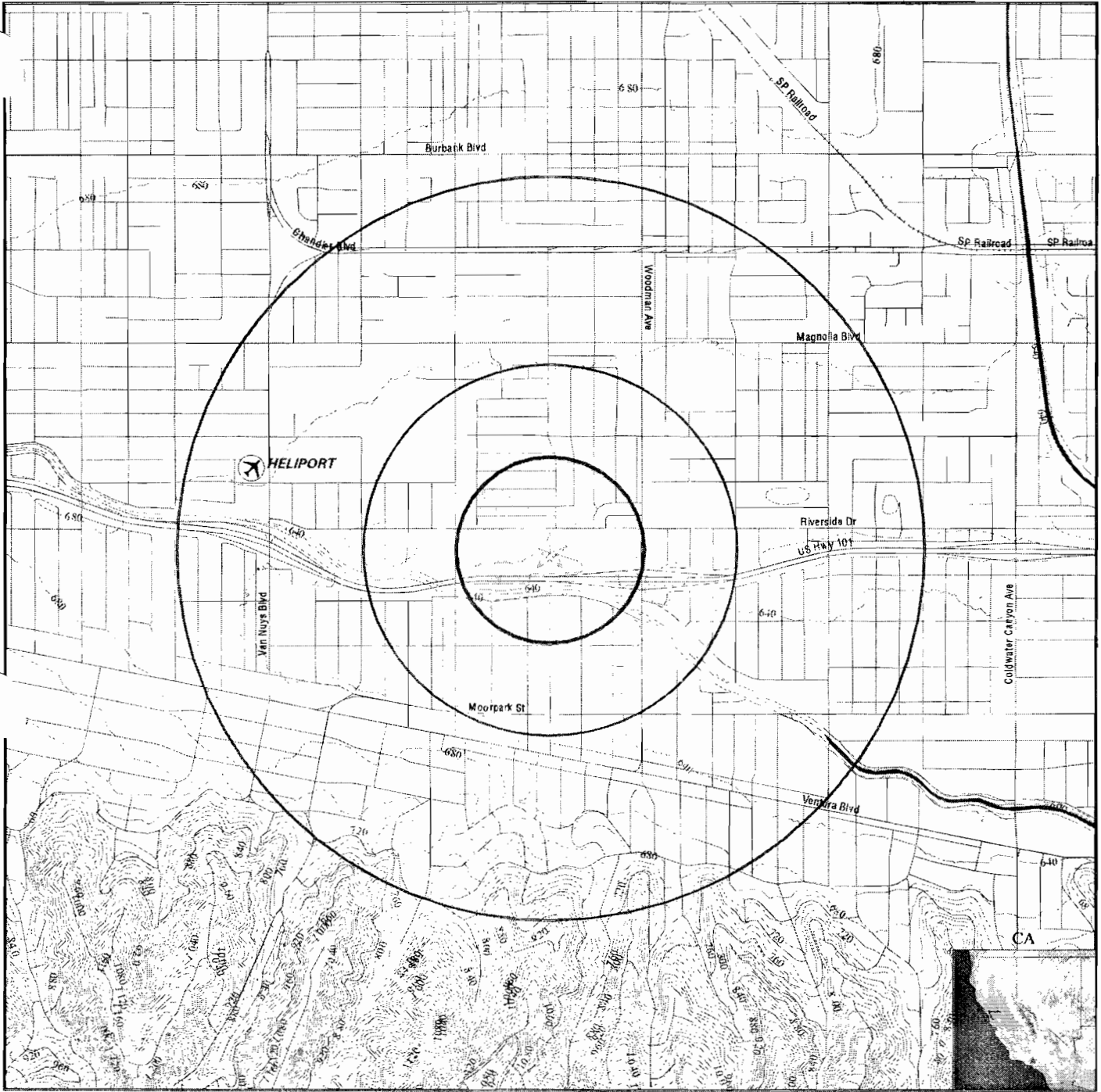
| <u>MAP ID</u> | <u>WELL ID</u> | <u>LOCATION FROM TP</u> |
|---------------------|----------------|-------------------------|
| No PWS System Found | | |

Note: PWS System location is not always the same as well location.

STATE DATABASE WELL INFORMATION

| <u>MAP ID</u> | <u>WELL ID</u> | <u>LOCATION FROM TP</u> |
|----------------|----------------|-------------------------|
| No Wells Found | | |

PHYSICAL SETTING SOURCE MAP - 2096148.2s



- County Boundary
- Major Roads
- Contour Lines
- Earthquake Fault Lines
- Airports
- Earthquake epicenter, Richter 5 or greater
- Water Wells
- Public Water Supply Wells
- Cluster of Multiple Icons
- Groundwater Flow Direction
- Indeterminate Groundwater Flow at Location
- Groundwater Flow Varies at Location
- Closest Hydrogeological Data
- Oil, gas or related wells

SITE NAME: Westfield Shopping Center
 ADDRESS: 14006 Riverside Drive
 Sherman Oaks CA 91423
 LAT/LONG: 34.1568 / 118.4355

CLIENT: The Reynolds Group
 CONTACT: Gwen Tellegen
 INQUIRY #: 2096148.2s
 DATE: December 10, 2007 8:27 am

GEOCHECK® - PHYSICAL SETTING SOURCE MAP FINDINGS RADON

AREA RADON INFORMATION

State Database: CA Radon

Radon Test Results

| Zip | Total Sites | > 4 Pci/L | Pct. > 4 Pci/L |
|-------|-------------|-----------|----------------|
| 91423 | 102 | 14 | 13.73 |

Federal EPA Radon Zone for LOS ANGELES County: 2

- Note: Zone 1 indoor average level > 4 pCi/L.
- : Zone 2 indoor average level >= 2 pCi/L and <= 4 pCi/L.
- : Zone 3 indoor average level < 2 pCi/L.

Federal Area Radon Information for Zip Code: 91423

Number of sites tested: 1

| Area | Average Activity | % <4 pCi/L | % 4-20 pCi/L | % >20 pCi/L |
|-------------------------|------------------|--------------|--------------|--------------|
| Living Area - 1st Floor | 0.500 pCi/L | 100% | 0% | 0% |
| Living Area - 2nd Floor | Not Reported | Not Reported | Not Reported | Not Reported |
| Basement | Not Reported | Not Reported | Not Reported | Not Reported |

PHYSICAL SETTING SOURCE RECORDS SEARCHED

TOPOGRAPHIC INFORMATION

USGS 7.5' Digital Elevation Model (DEM)

Source: United States Geologic Survey

EDR acquired the USGS 7.5' Digital Elevation Model in 2002 and updated it in 2006. The 7.5 minute DEM corresponds to the USGS 1:24,000- and 1:25,000-scale topographic quadrangle maps. The DEM provides elevation data with consistent elevation units and projection.

Scanned Digital USGS 7.5' Topographic Map (DRG)

Source: United States Geologic Survey

A digital raster graphic (DRG) is a scanned image of a U.S. Geological Survey topographic map. The map images are made by scanning published paper maps on high-resolution scanners. The raster image is georeferenced and fit to the Universal Transverse Mercator (UTM) projection.

HYDROLOGIC INFORMATION

Flood Zone Data: This data, available in select counties across the country, was obtained by EDR in 1999 from the Federal Emergency Management Agency (FEMA). Data depicts 100-year and 500-year flood zones as defined by FEMA.

NWI: National Wetlands Inventory. This data, available in select counties across the country, was obtained by EDR in 2002 and 2005 from the U.S. Fish and Wildlife Service.

HYDROGEOLOGIC INFORMATION

AQUIFLOW^R Information System

Source: EDR proprietary database of groundwater flow information

EDR has developed the AQUIFLOW Information System (AIS) to provide data on the general direction of groundwater flow at specific points. EDR has reviewed reports submitted to regulatory authorities at select sites and has extracted the date of the report, hydrogeologically determined groundwater flow direction and depth to water table information.

GEOLOGIC INFORMATION

Geologic Age and Rock Stratigraphic Unit

Source: P.G. Schruben, R.E. Arndt and W.J. Bawiec, Geology of the Conterminous U.S. at 1:2,500,000 Scale - A digital representation of the 1974 P.B. King and H.M. Beikman Map, USGS Digital Data Series DDS - 11 (1994).

STATSGO: State Soil Geographic Database

Source: Department of Agriculture, Natural Resources Conservation Services

The U.S. Department of Agriculture's (USDA) Natural Resources Conservation Service (NRCS) leads the national Conservation Soil Survey (NCSS) and is responsible for collecting, storing, maintaining and distributing soil survey information for privately owned lands in the United States. A soil map in a soil survey is a representation of soil patterns in a landscape. Soil maps for STATSGO are compiled by generalizing more detailed (SSURGO) soil survey maps.

SSURGO: Soil Survey Geographic Database

Source: Department of Agriculture, Natural Resources Conservation Services (NRCS)

Telephone: 800-672-5559

SSURGO is the most detailed level of mapping done by the Natural Resources Conservation Services, mapping scales generally range from 1:12,000 to 1:63,360. Field mapping methods using national standards are used to construct the soil maps in the Soil Survey Geographic (SSURGO) database. SSURGO digitizing duplicates the original soil survey maps. This level of mapping is designed for use by landowners, townships and county natural resource planning and management.

PHYSICAL SETTING SOURCE RECORDS SEARCHED

LOCAL / REGIONAL WATER AGENCY RECORDS

FEDERAL WATER WELLS

PWS: Public Water Systems

Source: EPA/Office of Drinking Water

Telephone: 202-564-3750

Public Water System data from the Federal Reporting Data System. A PWS is any water system which provides water to at least 25 people for at least 60 days annually. PWSs provide water from wells, rivers and other sources.

PWS ENF: Public Water Systems Violation and Enforcement Data

Source: EPA/Office of Drinking Water

Telephone: 202-564-3750

Violation and Enforcement data for Public Water Systems from the Safe Drinking Water Information System (SDWIS) after August 1995. Prior to August 1995, the data came from the Federal Reporting Data System (FRDS).

USGS Water Wells: USGS National Water Inventory System (NWIS)

This database contains descriptive information on sites where the USGS collects or has collected data on surface water and/or groundwater. The groundwater data includes information on wells, springs, and other sources of groundwater.

STATE RECORDS

Water Well Database

Source: Department of Water Resources

Telephone: 916-651-9648

California Drinking Water Quality Database

Source: Department of Health Services

Telephone: 916-324-2319

The database includes all drinking water compliance and special studies monitoring for the state of California since 1984. It consists of over 3,200,000 individual analyses along with well and water system information.

OTHER STATE DATABASE INFORMATION

California Oil and Gas Well Locations

Source: Department of Conservation

Telephone: 916-323-1779

RADON

State Database: CA Radon

Source: Department of Health Services

Telephone: 916-324-2208

Radon Database for California

Area Radon Information

Source: USGS

Telephone: 703-356-4020

The National Radon Database has been developed by the U.S. Environmental Protection Agency (USEPA) and is a compilation of the EPA/State Residential Radon Survey and the National Residential Radon Survey. The study covers the years 1986 - 1992. Where necessary data has been supplemented by information collected at private sources such as universities and research institutions.

EPA Radon Zones

Source: EPA

Telephone: 703-356-4020

Sections 307 & 309 of IRAA directed EPA to list and identify areas of U.S. with the potential for elevated indoor radon levels.

PHYSICAL SETTING SOURCE RECORDS SEARCHED

OTHER

Airport Landing Facilities: Private and public use landing facilities

Source: Federal Aviation Administration, 800-457-6656

Epicenters: World earthquake epicenters, Richter 5 or greater

Source: Department of Commerce, National Oceanic and Atmospheric Administration

California Earthquake Fault Lines: The fault lines displayed on EDR's Topographic map are digitized quaternary fault lines, prepared in 1975 by the United State Geological Survey. Additional information (also from 1975) regarding activity at specific fault lines comes from California's Preliminary Fault Activity Map prepared by the California Division of Mines and Geology.

STREET AND ADDRESS INFORMATION

© 2007 Tele Atlas North America, Inc. All rights reserved. This material is proprietary and the subject of copyright protection and other intellectual property rights owned by or licensed to Tele Atlas North America, Inc. The use of this material is subject to the terms of a license agreement. You will be held liable for any unauthorized copying or disclosure of this material.



EDR® Environmental
Data Resources Inc

**The EDR Multi-Tenant
Retail Facility®
Report**

**Westfield Shopping Center
14006 Riverside Drive
Sherman Oaks, CA 91423**

Inquiry Number: 2096148.8

Friday, December 14, 2007

**The Standard in
Environmental Risk
Information**

440 Wheelers Farms Road
Milford, Connecticut 06461

Nationwide Customer Service

Telephone: 1-800-352-0050
Fax: 1-800-231-6802
Internet: www.edrnet.com

EDR Multi-Tenant Retail Facility ® Report

Environmental Data Resources, Inc.'s (EDR) Multi-Tenant Retail Facility Report is a screening report designed to assist environmental professionals in evaluating potential liability on a target property resulting from past activities. The EDR Multi-Tenant Retail Facility Report includes a search and abstract of multiple reasonably ascertainable standard historical sources. The Report provides information including tenants and other occupants.

Thank you for your business.
Please contact EDR at 1-800-352-0050
with any questions or comments.

Disclaimer - Copyright and Trademark Notice

This Report contains certain information obtained from a variety of public and other sources reasonably available to Environmental Data Resources, Inc. It cannot be concluded from this Report that coverage information for the target and surrounding properties does not exist from other sources. **NO WARRANTY EXPRESSED OR IMPLIED, IS MADE WHATSOEVER IN CONNECTION WITH THIS REPORT. ENVIRONMENTAL DATA RESOURCES, INC. SPECIFICALLY DISCLAIMS THE MAKING OF ANY SUCH WARRANTIES, INCLUDING WITHOUT LIMITATION, MERCHANTABILITY OR FITNESS FOR A PARTICULAR USE OR PURPOSE. ALL RISK IS ASSUMED BY THE USER. IN NO EVENT SHALL ENVIRONMENTAL DATA RESOURCES, INC. BE LIABLE TO ANYONE, WHETHER ARISING OUT OF ERRORS OR OMISSIONS, NEGLIGENCE, ACCIDENT OR ANY OTHER CAUSE, FOR ANY LOSS OR DAMAGE, INCLUDING, WITHOUT LIMITATION, SPECIAL, INCIDENTAL, CONSEQUENTIAL, OR EXEMPLARY DAMAGES. ANY LIABILITY ON THE PART OF ENVIRONMENTAL DATA RESOURCES, INC. IS STRICTLY LIMITED TO A REFUND OF THE AMOUNT PAID FOR THIS REPORT.** Purchaser accepts this Report "AS IS". Any analyses, estimates, ratings, environmental risk levels or risk codes provided in this Report are provided for illustrative purposes only, and are not intended to provide, nor should they be interpreted as providing any facts regarding, or prediction or forecast of, any environmental risk for any property. Only a Phase I Environmental Site Assessment performed by an environmental professional can provide information regarding the environmental risk for any property. Additionally, the information provided in this Report is not to be construed as legal advice.

Copyright 2007 by Environmental Data Resources, Inc. All rights reserved. Reproduction in any media or format, in whole or in part, of any report or map of Environmental Data Resources, Inc. or its affiliates is prohibited without prior written permission.

EDR and its logos (including Sanborn and Sanborn Map) are trademarks of Environmental Data Resources, Inc. or its affiliates. All other trademarks used herein are the property of their respective owners.

Environmental Data Resources, Inc.
EDR Multi-Tenant Retail Facility ® Report

Target Property

Westfield Shopping Center
14006 Riverside Drive
Sherman Oaks, CA 91423

| <u>Year</u> | <u>Occupant(s)</u> |
|-------------|--|
| 1957 | Address Not Listed |
| 1958 | Address Not Listed |
| 1959 | Address Not Listed |
| 1960 | Address Not Listed |
| 1961 | Address Not Listed |
| 1962 | Address Not Listed |
| 1963 | Address Not Listed |
| 1964 | Address Not Listed |
| 1965 | Address Not Listed |
| 1966 | Resource Not Available |
| 1967 | Address Not Listed |
| 1968 | Address Not Listed |
| 1969 | Resource Not Available |
| 1970 | Address Not Listed |
| 1971 | MAGIC MIRROR BEAUTY I SHOP BELLS GIFTS & CHINA BERGGRENS JEWELERS MANDELS SHOES MENS SHOES MONTE FACTOR MENS PHELPS-WILGER MENS PICKWICK WOMENS TOT ROBERTS TOYS ROYAL CAR WASH STOCKBROKER SEES CANDY SHOP LEEDS SHOE STORE MAGNIN WOMENS FASHIONS WOMENS FORGAN & CO ZZZZZ FREDS SANDWICH SHOP BULLOCKS DEPT ST COUNTRY CLUB C H BAKER SHOES |

| <u>Year</u> | <u>Occupant(s)</u> |
|-------------|---|
| 1971 | RESTAURANT DAVID ORGELL GIFTS & SILVER DESMONDS DEPT STORE DE LUCA DRAPERS WOMENS JUDYS WOMENS LANZ WOMENS PARTI-TIME PARTY SHOP GARLANDS HUNTERS BOOKS GUDES BARNETT SHOES JOLLY ROGER EXHIBIT I ART GALLERY F I DU PONT GLORE MORRIS BOOTMAKER ORANGE JULIUS TOGGERY WESTWARD HO MKT WETHERBY KAYSER SHOES CHARLOTTE'S WOMENS HOUSE OF NINE WOMENS CHILDRENS SHOE CORRAL SY DEVORE MENS |
| 1972 | BULLOCKS |
| 1973 | BULLOCKS |
| 1974 | BULLOCKS |
| 1975 | BULLOCKS DEPT ST C H BAKER SHOES DRAPERS WOMENS DU PONT GLORE FORGAN DE LUCA JEWELERS DESMONDS DEPT STORE DAVID ORGELL GIFTS & SILVER GARLANDS WOMENS PARTI-TIME PARTY SHOP LANZ WOMENS JUDYS WOMENS MORRIS BOOTMAKER MENS SHOES JOLLY ROGER RESTAURANT GUDES BARNETT SHOES HUNTERS BOOKS I MAGNIN WOMENS FRED'S SANDWICH SHOP LEEDS SHOE STORE SEES CANDY SHOP ROYAL CAR WASH SIMI VENTURA ROBERTS TOYS INC STOCKBROKER POTTERY BARN PICKWICK WOMENS PHELPS-MEAGER MENS MONTE FACTOR MENS MANDELS SHOES BERGGRENS JEWELERS BELLS GIFTS & CHINA ART ATTIC ART GALLERY MAGIC MIRROR BEAUTY SHOP SY DEVORE MENS CHILDRENS SHOE CORRAL CHARLOTTE'S WOMENS COUNTRY CLUB FASHIONS WOMENS HOUSE OF NINE WOMENS |

| <u>Year</u> | <u>Occupant(s)</u> |
|-------------|---|
| 1975 | WETHERBY KAYSER SHOES ORANGE JULIUS |
| 1976 | DRAPERS |
| 1977 | BAKER SHOES |
| 1978 | BROADWAY |
| 1979 | BROADWAY |
| 1980 | BROADWAY |
| 1981 | Address Not Listed |
| 1982 | Address Not Listed |
| 1983 | Address Not Listed |
| 1984 | AMERICAN EXPRESS |
| 1985 | AMERICAN EXPRESS |
| 1986 | AMERICAN EXPRESS |
| 1987 | AMERICAN EXPRESS |
| 1988 | AMERICAN EXPRESS |
| 1989 | AMERICAN EXPRESS |
| 1990 | AMERICAN EXPRESS |
| 1991 | ANN TAYLOR |
| 1992 | ANN TAYLOR AEROPOSTALE A J MORROW ACCESSORY LADY ADEPT RESEARCH FRENCH CAJUN GABYS JEWELERS FLORSHEIM SHOES FOOTLOCKER FINAL TOUCH FASHION CONSPIRACY FASHION SQUARE DELI FLOWERS SECURITY PACIFIC NATIONAL BANK SHOE DOCTOR SEBASTIANO MENS SEES CANDIES SACHA LONDON ROYAL PHOTO SATURDAYS LEEDS SHOES LERNER LEATHER LAND LECHTERS MACYS LILLIE RUBIN LIZ CLAIBORNE BACHRACHS AUDREY JONES BEBE |

Year
1992

Occupant(s)
BEN BRIDGE JEWELERS
BERNINI MENS
MARTIN LAWRENCE GALLERIES
MONOGRAMS PLUS
PEA N POD
PETITE SOPHISTICATES
PRINTS PLUS
ROCKS
PIGEONS
PRESTIGIO
SLAVICKS JEWELERS
SILVERWOODS
SILVANO SHOE
SNACKS
SOCKS DU JOUR
SPLENDIFEROUS
SUNSHINE BEAUTY SUPPLY
BROADWAY DEPARTMENT STORE
SUNGLASS PLACE
BODY SHOP HEALTH SPA
BOWS N THINGS
BRENTANOS
BULLOCKS DEPARTMENT STORE
BROOKS KIDS SHOES
DRAPERS
DR CROW OPT
EDDIE BAUER
RICHTERS
DEJAUN JEWELERS
DEVON BECK
DIMATTIAS PIZZA & PASTA
KARLS TOYS
ROBERTS & CO FINE JEWELERS
KAY JEWELERS
KITS CAMERAS
LANE BRYANT
KNOW BODIES
LADY FOOTLOCKER
PARTY TIME
GEMS
GHQ FOR MEN
GODIVA CHOCOLATIER
GREEK ISRAELI EXPRESS
GRINGOS
I MAGNIN & CO
I WISH
GYMBOREE
IMAGINARIUM
IMPOSTERS
JACKS BURGERS
JACQUES VERT
JOHNSTON & MURPHY
CACHE
JUDYS
CAL CRISP
CARAMAR
CARLTON HAIR
CASTLEBY SHOES
CASUAL CORNER
MUSICLAND
PARADISE BAKERY
CELIO PARIS
PANDA EXPRESS
NANCEE G
NATURAL WONDERS
NATURALIZER

Year

Occupant(s)

1992

EXPANDING WALL
ETCETERA
EXPRESS
EXTRAVAGNZA
ERIKS SHOES
ESPRIT
PACIFIC EYES & TS
PACIFIC SUNWEAR
TIE RACK
WET SEAL
WE WRAP
VICTORIAS SECRET
WALDENBOOKS
WETHERBY-KAYSER
WESTMINSTER LACE
WIENERS LUGGAGE
HALLMARK CARDS
HOFFRITZ FOR CUTLERY
HANNAH
HELFTS
HICKORY FARMS
COUNTRY LINEN
COUSINS CHILDRENS STORES
COFFEE BEAN & TEA LEAF
CONTEMPO CASUALS
CHAYO HAIR SALON
HOWARD & PHILS WQSTERN WEAR
HUDSON GOODMAN JEWELERS
CIGNAL
CLAIRES BOUTIQUE
TAMARAS
SY DEVORE
TEEZ
TESTING 1-2-3
THE BOMBAY COMPANY
THE GAP
THE LIMITED
THINGS REMEMBERED
THIS END UP
WIKI WIKI
WINDSOR
WLLIAMS-SONOMA

1993

WILLIAMS-SONOMA
WLKL WIKI
WINDSOR
COUNITRY LINTEN
THIS END UP
THINGS REMEMBERED
THE LIMITED
THE GAP
THE BOMBAY COMPANY
TEEZ
SY DEVORE
TAMARAS
CLALRES BOUTIQUE
CIGNAL
CHAYO HAIR SALON
CONTEMPO CASUALS
COFFEE BEAN & TEA LEAL
COPELANDS SPORTS
HANNIAHI
HFCLICKORY FARRNS
HELFTS
HOFFRITZ FOR CUTLERY
HOLD EVERTHING

Year
1993

Occupant(s)
HOWARD & PHILS WESTERN WEAR
HALLMARK CARDS
H2O PLUS
WIENERS LUGGAGE
WESTMINSTER LACE
WETHERBY-KAYSER
WALDENBOOKS
VICTORIAS SECRET
WE WRAP
WET SEAL
TIE RACK
PACIFIC SUNWEAR
ONE HOUR PHOTO
ESPRIT
ERIKS SHOES
CATCH 21
CELLO PARIS
EXTRAVAGNZA
EXPRESS
ETCETERA
EXPANDING WALL
NATURALIZER
NATURAL WONDERS
NANCEE G
PANDA EXPRESS
PACILIC EYES & TS
PARADISE BAKERY
MUSICLAND
CASUAL CORNER
CASTLEBY SHOES
CARLTON HAIR
CARAMAR
CAL CRISP
JUDYS
CACHE
JOHLNSTON & MURPHY
JACQUES VERT
JESSICA MCCUNTOCK
IMPOSTORS
HUDSON GOODMAN JEWELERS
JACKS BUIRGERS
IMAGINARIUM
GYMBOREE
I WISH
GRINGOS
GODIVA CHOCOLATLER
GHQ FOR MEN
GIFTWRAP
GENERAL NUTRITION CENTER
GEMS
PASTILE
LADY FOOTLOCKER
COUSINS CHLLDRENS STORES
KITS CANMERAS
KNOW BODIES
LARNE BRYANT
DIMNATTIAS PIZZA & PASTA
KAY JEWELERS
ROBERTS & CO FINE JEWELERS
KARLS TOYS
DEVON BECKE
DEJAUN JEWELERS
RICHTERS
EDDIE BAUER
DR CROW OPT
DRAPERS

Year
1993

Occupant(s)

BROOKS KIDS SHOES
BULLOCKS DEPARTMENT STORE
SPLENDITEROUS
BRENTANOS
SUNGLASS PLACE
BROADWAY DEPARTMENT STORE
SUNSHINE BEAUTY SUPPLY
STREAMERS
STRUCTURES
SOCKS DU JOUR
SNACKS
SILVANO SHOE
PORT OCALL
SLVERWOODS
PRESTIGIO
PIGEONS
ROCKS
PETITE SOPHISTICATES
PEA N POD
MONOGRAMS PLUS
MARTIN LAWRENCE GALLERIES
MAX STUDIO
BENETTON
MEDITERRANEAN DELIGHT
BERNINI MENS
BEN BRIDGE JEWELERS
BEBE
AUDREY JONES
LIZ CLALBORNE
BACHRACHS
LEEDS SHIOES
LILLIE RUBIN
MACYS
LEATHIER LAND
LECHTER S
FLORSHEIM SHLOES
LERNER
SATURDAYS
ROYAL PHOTO
SACHA LONDON
SEES CANDIES
SEBASTIANO MENS
SHOE DOCTOR
SECURITY PACIFIC NATIONAL BANK
FLOWERS
FASHIION CONSPIRACY
FASHION SQUARE DELI
FINAL TOUCH
FOOTLOCKER
FREDERICKS
GABYS JEWELERS
1 MAGNIN & CO
9 WEST
ADEPT RESEARCH
ACCESSORY LADY
AEROPOSTALE
ANN TAYLOR

1994

AT T

1995

BEBE
BEN BRIDGE JEWELERS
MEDITERRANEAN DELIGHT
BENETTON
MERLE NORMAN
MAX STUDIO

Year
1995

Occupant(s)
MARTIN LAWRENCE GALLERIES
SILVANO SHOE
AUDREY JONES
BANANA REPUBLIC
PEA N POD
PERFUMAY
BATH N BODY WORKS
ROCKS
PIGEONS
PRESTIGIO
SNACKS
SPLENDIFEROUS
SUNCOAST MOTION PICTURE CO
STREAMERS
SUNSHINE BEAUTY SUPPLY
ANN TAYLOR
AEROPOSTALE
ACCESSORY LADY
ADEPT RESEARCH
9 WEST
GABYS JEWELERS
FREDERICKS
FOOTLOCKER
FLORSHEIM SHOES
FINAL TOUCH
FASHION SQUARE DELI
BERNINI MENS
FIRST ISSUE
FLOWERS
SHOE DOCTOR
SEBASTIANO MENS
SEES CANDIES
SACHA LONDON
ROYAL PHOTO
SATURDAYS
SAM GOODY
LERNER
LEEDS SHOES
LEATHER LAND
LECHTERS
LILLIE RUBIN
GAP
LIZ CLAIBORNE
BROADWAY DEPARTMENT STORE
SUNGLASS PLACE
BRENTANOS
BULLOCKS DEPARTMENT STORE
BROOKS KIDS SHOES
DRAPERS
DR CROW OPT
EDDIE BAUER
RICHTERS
STRUCTURE
DEJAUN JEWELERS
DEVON BECKE
DIMATTIAS PIZZA & PASTA
ROBERTS & CO FINE JEWELERS
KAY JEWELERS
KITS CAMERAS
LANE BRYANT
KNOW BODIES
LADY FOOTLOCKER
PASTILE
GEMS
GAP KIDS
GNC

Year
1995

Occupant(s)

GIFTWRAP
GODIVA CHOCOLATIER
GRINGOS
I WISH
GYMBOREE
IMAGINARIUM
HUDSON GOODMAN JEWELERS
JESSICA MCCUNTOCK
JACKS BURGERS
CACHE
JUDYS
CACIQUE
CAL CRISP
CARAMAR
CARLTON HAIR INTERNATIONAL
CASTLEBY SHOES
CASUAL CORNER
PARADISE BAKERY
PANDA EXPRESS
NANCEE G
NATURAL WONDERS
NATURALIZER
NUT KETTLE
EXPANDING WALL
ETCETERA
EXPRESS
EXTRAVAGNZA
CELLO PARIS
CATCH 21
ERIKS SHOES
ESPRIT
ONE HOUR PHOTO
PACIFIC EYES & TS
ORGELL
PACIFIC SUNWEAR
TIC TIME
TIE RACK
WET SEAL
VICTORIAS SECRET
WALDENBOOKS
WIENERS LUGGAGE
H20 PLUS
HALLMARK CARDS
HOWARD & PHILS WESTERN WEAR
HOLD EVERYTHING
HANNAH
HICKORY FARMS
COPELANDS SPORTS
COUSINS CHILDRENS STORES
CONTEMPO CASUALS
COFFEE BEAN & TEA LEAF
CHAYO HAIR SALON
HOME SHOP
CIGNAL
CLAIRES BOUTIQUE
SY DEVORE
THE BOMBAY COMPANY
THE DISNEY STORE
THE LIMITED
THINGS REMEMBERED
THIS END UP FURNITURE
WILLIAMS SONOMA
WIKI WIKI
WINDSOR

1996

WINDSOR

Year
1996

Occupant(s)
WIKI WIKI
WILLIAMS-SONOMA
WIENERS LUGGAGE
THIS END UP
THINGS REMEMBERED
THE LIMITED
THE DISNEY STORE
THE BOMBAY COMPANY
SY DEVORE
CLAIRES BOUTIQUE
CIGNAL
HOME SHOP
CHAYO HAIR SALON
COFFEE BEAN & TEA LEAF
CONTEMPO CASUALS
COUSINS CHILDRENS STORES
COPELANDS SPORTS
HICKORY FARMS
HANNAH
HOLD EVERYTHING
HOWARD & PHILS WESTERN WEAR
HALLMARK CARDS
H2O PLUS
GYMBOREE
WALDENBOOKS
VICTORIAS SECRET
WET SEAL
TIE RACK
TIC TIME
ORGELL
PACIFIC EYES & TS
ONE HOUR PHOTO
ESPRIT
ERIKS SHOES
CATCH 21
EDDIE BAUER
EXTRAVAGNZA
EXPRESS
ETCETERA
EXPANDING WALL
NUT KETTLE
NATURALIZER
NINE WEST
NATURAL WONDERS
NANCEE G
PANDA EXPRESS
CELIO PARIS
PARADISE BAKERY
CASUAL CORNER
CASTLEBY SHOES
CARLTON HAIR INTERNATIONAL
CARAMAR
CAL CRISP
CACIQUE
CACHE
JACKS BURGERS
JESSICA MCCLINTOCK
HUDSON GOODMAN JEWELERS
LADY FOOT LOCKER
IMAGINARIUM
I WISH
GRINGOS
GODIVA CHOCOLATIER
GIFTWRAP
GNC
GAPKIDS

Year
1996

Occupant(s)

GEMS
PASTILE
GAP
KNOW BODIES
LANE BRYANT
KITS CAMERAS
KAY JEWELERS
JUDYS
DIMATTIAS PIZZA & PASTA
DEVON BECKE
DEJAUN JEWELERS
RICHTERS
DR CROW OPT
DRAPERS
BROOKS KIDS SHOES
BULLOCKS DEPARTMENT STORE
BRENTANOS
SUNGLASS PLACE
BROADWAY DEPARTMENT STORE
LIZ CLAIBORNE
LILLIE RUBIN
LECHTERS
LEATHER LAND
BERNINI MENS
LEEDS SHOES
LERNER NEW YORK
SAM GOODY
ROYAL PHOTO
SACHA LONDON
SEES CANDIES
SEBASTIANO MENS
SHOE DOCTOR
FLOWERS
FOOT LOCKER
FIRST ISSUE
FASHION SQUARE DELI
FINAL TOUCH
FLORSHEIM SHOES
FREDERICKS OF HOLLYWOOD
GABYS JEWELERS
ADEPT RESEARCH
ACCESSORY LADY
AEROPOSTALE
SUNSHINE BEAUTY SUPPLY
STREAMERS
STRUCTURE
SUNCOAST MOTION PICTURE CO
SPLENDIFEROUS
SNACKS
SILVANO SHOE
PRESTIGIO
PIGEONS
ROCKS
ROBERTS & CO FINE JEWELERS
PERFUMAY
PEA N POD
PACIFIC SUNWEAR
BANANA REPUBLIC
AUDREY JONES
ANN TAYLOR
SATURDAYS
MARTIN LAWRENCE GALLERIES
MAX STUDIO
MERLE NORMAN COSMETIC STUDIOS
BENETTON
MEDITERRANEAN DELIGHT

| <u>Year</u> | <u>Occupant(s)</u> |
|-------------|--|
| 1996 | BEN BRIDGE JEWELERS BEBE BATH & BODY WORKS |
| 1997 | ANN TAYLOR |
| 1998 | ANN TAYLOR |
| 1999 | A PEA IN THE POD |
| 2000 | A PEA IN THE POD |
| 2001 | A PEA IN THE POD |
| 2002 | A PEA IN THE POD |
| 2003 | ANCHOR BLUE |
| 2004 | ANCHOR BLUE A PEA IN THE POD ABERCROMBIE & FITCH ACCESS TO MONEY ADEPT RESEARCH 818 FREIGHT FOOT LOCKER SHOE DOCTOR SIANY SEPHORA SEES CANDIES SANRIO SURPRISES SANSEI JAPANESE RESTAURANT SBARRO LENSCRAFTERS LIMITED TOO MACYS MACYS SWIMWEAR MAISON DOPTIQUE PACIFIC SUNWEAR RADIO SHACK ANN TAYLOR ARDEN B BANANA REPUBLIC BANK OF AMERICA ATM BATH & BODY WORKS BEBE MISSION RENAISSANCE MAX STUDIO MASSIS KABOB POTTERY BARN PLANET FUNK POL ACHECKS JEWELERS PRESTIGIO PRETZELMAKER SILVANO FASHION FOOTWEAR SPEEDO AUTHENTIC FITNESS SUNGLASS HUT SUBWAY SURF CITY SQUEEZE BETSEY JOHNSON BISOU! BISOUL BLOOMINGDALES BRENTANOS BRIGHTON COLLECTIBLES BROOKS SHOES FOR KIDS BROOKSTONE RESTORATION HARDWARE |

Year
2004

Occupant(s)
RAMPAGE
RENAISSANCE DESIGNS
RITZ CAMERA
DEJAUN JEWELERS
DENISE CAROLYN
DEAGUIAR DESIGNS
KENSINGTONS
KIPLING
DISCOVERY CHANNEL STORE
LANE BRYANT
LAVENDERS HALLMARK
LA SALSA
GAP
GAPKIDS
GARYS TUX SHOP
GNC LIVE WELL
GEORGIU
GREAT STEAK & POTATO CO
GUESS
ITS A BLOOMING BUSINESS
J CREW
J JILL
JACQUELINE JARROT
JOURNEYS
CALIFORNIA CRISP
CARITON HAIR INTERNATIONAL
CARLS JR
CASUAL CORNER
MRS FIELDS COOKIES
PAJAMA PARTY
PANDA EXPRESS
PAPYRUS
NINE WEST
NORDIC TRACK
OH BABY!!
OLD PRO GALLERY
EXPRESS
EXPRESS MENS
EDMUNDS ARTCARVED DIAMOND CENTER
ENZO
CATHY JEAN
ERIKS SHOES
OSIM GLOBAL HEALTH CARE
TIC TIME
WET SEAL
TUMI
VICTORIAS SECRET
VICTORIAS SECRET BEAUTY
WALKING COMPANY
WATCH STATION
GYMBOREE
HOLD EVERYTHING
HEPBURNS
COLDWATER CREEK
SWEET SUE
COFFEE BEAN & TEA LEAF
CHAYO HAIR SALON
HOME SHOP
CLAIRES ACCESSORIES
CLEO & CUCCI
COACH
TCBY TREATS
THE BOMBAY COMPANY
THE BODY SHOP
THE DISNEY STORE
THE LIMITED

Year
2004

Occupant(s)
THINGS REMEMBERED
WILLIAMS-SONOMA
YANKEE CANDLE
Z GALLERIE
ZALES JEWELERS