

PHASE I ENVIRONMENTAL SITE ASSESSMENT REPORT

Town & Country Retail
6310-6360 W. Third Street
Los Angeles, California 90036

May 26, 2017

A large, solid orange geometric shape, resembling a stylized triangle or a section of a larger triangle, is positioned in the bottom right corner of the page. It is composed of two overlapping triangles, creating a complex, angular form that extends from the bottom edge towards the top right corner.

PHASE I ENVIRONMENTAL SITE ASSESSMENT REPORT

Town & Country Retail
6310-6360 W. Third Street
Los Angeles, California 90036



Janet Holtz
Principal Environmental Scientist

Prepared for:

Regency Centers Corporation

One Independent Drive, Suite 114

Jacksonville, FL 32202

Prepared by:

Arcadis U.S., Inc.

320 Commerce

Suite 200

Irvine

California 92602

Tel 714 730 9052

Fax 714 730 9345

Our Ref.:

CM011944.0000

Date:

May 26, 2017

This document is intended only for the use of the individual or entity for which it was prepared and may contain information that is privileged, confidential and exempt from disclosure under applicable law. Any dissemination, distribution or copying of this document is strictly prohibited.

CONTENTS

Acronyms and Abbreviations.....	v
Executive Summary.....	1
1 Introduction	1
1.1 Purpose.....	1
1.2 Detailed Scope of Services.....	1
1.3 Significant Assumptions.....	2
1.4 Limitations and Exceptions	2
1.5 Special Terms and Conditions	3
1.6 Reliance	3
1.7 Deviations	3
1.8 Additional Services	3
2 Site Location / Land Use	4
2.1 Site Location	4
2.2 Site and Vicinity Characteristics	4
2.3 Current Use of the Property	4
2.4 Description of Structures, Roads, and Other Improvements on the Site.....	4
2.5 Current Uses of the Adjoining Properties	5
3 User-Provided Information	6
3.1 Environmental Liens	6
3.2 Activity and Use Limitations.....	6
3.3 Specialized Knowledge.....	6
3.4 Valuation Reduction for Environmental Issues	6
3.5 Commonly Known or Reasonably Ascertainable Information	6
3.6 Obvious Contamination Presence or Likely Presence	6
3.7 Owner, Property Manager, and Occupant Information.....	6
3.8 Reason for Performing Phase I ESA	6
4 Site History	7
4.1 Previous Environmental Investigations.....	8
5 Records Review	12

PHASE I ENVIRONMENTAL SITE ASSESSMENT REPORT

5.1	Regulatory Database Research.....	12
5.1.1	Site	13
5.1.2	Off-Site Properties	14
5.2	Agency Research.....	15
6	Environmental Setting	17
6.1	Topography.....	17
6.2	Geology.....	17
6.3	Surface Water	17
6.4	Hydrogeology	17
6.5	Flood Zones	17
7	Site Reconnaissance	18
7.1	Methodology and Limiting Conditions	18
7.2	General Site Conditions	18
7.2.1	Site Observations	18
7.2.2	Hazardous Substances and Petroleum Products in Connection with Identified Uses.....	20
7.2.3	Storage Tanks	20
7.2.4	Odors	20
7.2.5	Pools of Liquid	20
7.2.6	Drums	20
7.2.7	Hazardous Substances and Petroleum Product Containers (Not Necessarily in Connection with Identified Uses).....	20
7.2.8	Unidentified Substance Containers	20
7.2.9	PCBs	20
7.2.10	Pits, Ponds, or Lagoons	21
7.2.11	Stained Soil or Pavement.....	21
7.2.12	Stressed Vegetation	21
7.2.13	Solid Waste	21
7.2.14	Wastewater.....	21
7.2.15	Wells.....	21
7.2.16	Septic Systems.....	21
7.2.17	Heating / Cooling	21

PHASE I ENVIRONMENTAL SITE ASSESSMENT REPORT

7.2.18	Stains or Corrosion.....	22
7.2.19	Drains or Sumps.....	22
8	Interviews	23
8.1	Interview with Site Contacts.....	23
9	Findings and Conclusions.....	24
9.1	Recognized Environmental Conditions.....	24
9.2	Controlled Recognized Environmental Conditions	24
9.3	Historical Recognized Environmental Conditions	24
9.4	De Minimis Conditions	24
9.5	Conclusions	25
10	Data Gaps	26
11	Environmental Professionals Statement.....	27
12	References.....	28

TABLES (*EMBEDDED IN TEXT*)

Table 1	Historical Information Reviewed	7
Table 2	Regulatory Agency Databases/Lists Reviewed	12

FIGURES

Figure 1	Site Location Map
Figure 2	Site Plan

APPENDICES

A	Site Photographs
B	Historical Research Documentation
C	Prior Report
D	EDR Radius Map Report
E	Supporting Documentation

ACRONYMS AND ABBREVIATIONS

Arcadis	Arcadis U.S., Inc.
AST	aboveground storage tank
ASTM	ASTM International
bgs	below ground surface
CFR	Code of Federal Regulations
CRECs	controlled recognized environmental conditions
EDR	Environmental Data Resources, Inc.
ESA	Environmental Site Assessment
HRECs	historical recognized environmental conditions
LAFD	Los Angeles Fire Department
LUST	Leaking underground storage tank
PCBs	polychlorinated biphenyls
PCE	perchloroethylene
RECs	recognized environmental conditions
RWQCB	Regional Water Quality Control Board
U.S. EPA	United States Environmental Protection Agency
UST	underground storage tank

EXECUTIVE SUMMARY

Arcadis U.S., Inc. (Arcadis) was retained by Regency Centers Corporation (Regency) to conduct a Phase I Environmental Site Assessment (ESA) of Town & Country Retail located at 6310-6360 W. Third Street in Los Angeles, Los Angeles County, California (the Site). The Site is an existing retail center proposed for redevelopment.

As directed by Regency, the Phase I ESA was performed in accordance with the ASTM International (ASTM) Standard E1527-13, Standard Practice for Environmental Site Assessments: *Phase I Environmental Site Assessment Process*. The goal of the Phase I ESA was to identify recognized environmental conditions (RECs), controlled recognized environmental conditions (CRECs), and historical recognized environmental conditions (HRECs) associated with the property in conformance with ASTM E1527-13.

The Phase I ESA included a visual inspection of the property completed on May 17, 2017; observation of adjacent properties; reviews of environmental regulatory agency records, historical documents, and facility records that were available on site; and interviews with personnel represented to be familiar with the Site as indicated elsewhere in the report.

The findings identified by Arcadis are summarized below and discussed in greater detail in the body of the report.

Historical Findings

The Site is located in the former Salt Lake Oil Field and north of the La Brea Tar and Fossil Pits. Two oil wells were drilled onsite circa 1906 and associated features included sumps and crude oil storage tanks. The wells were abandoned circa 1930. In the 1940s, the Site was developed with the Town & Country Market in the central portion of the Site. The Site was developed in its present-day retail configuration in the early 1960s.

The Site is located in a high potential methane zone as defined by the Los Angeles Public Works Department and is currently monitored for methane and is subject to methane ordinances established by the Los Angeles Fire Department and the Los Angeles Building Department.

Based on the Site's historical use for oil field activities, a previous consultant conducted soil testing onsite. Results of soil testing identified crude oil impacted soil in the former oil well locations and in two suspected former oil sump locations. The highest concentrations of contaminants were primarily less than 10 feet below ground surface (bgs); however, in one location contaminants were identified to greater than 20 feet bgs. Low level impacts were also encountered in drainage channel locations but did not extend beyond 3 feet bgs. No impacts were found in former suspected aboveground tank locations. The highest total petroleum hydrocarbon (TPH) concentration detected was 14,000 parts per million (ppm). Concentrations of other contaminants of concern were trace to non-detect, or in the case of metals, consistent with background concentrations. The previous consultant stated that based on the current development of the site, the lack of pathways for human exposure to the contaminated soil limited the human health risk. They also stated the TPH impacts at the Site did not present a significant risk to groundwater beneath the Site. However, they did state that the Regional Water Quality Control Board

PHASE I ENVIRONMENTAL SITE ASSESSMENT REPORT

(RWQCB) might require remedial activities were the site to be redeveloped. They estimated the cost for excavation of 6,000 cubic yards (9,000 tons) of impacted soil, transport, treatment, and import of clean soil at \$324,000 (1998 dollars). They also stated that a methane monitoring and maintenance plan should be developed for the Site and that the estimated cost of annual testing was \$25,000 (1998 dollars).

On-Site Findings

The approximate 7.5-acre, irregular-shaped site consists of a retail center and a paved parking lot. Tenants of note include the following:

Kmart

Kmart occupies the east shopping center building. The Kmart building is a two-story building with a basement. The basement and first floors are used for retail sales. The second story consists of retail goods storage areas, former offices, a staff lounge, restrooms, a hazardous materials storage room, and air handler rooms for the building.

Three elevators and a series of escalators provide access to the floors of the building. Two of the elevators are traction-type. A service elevator is hydraulic. An inspection of the elevator equipment rooms did not reveal evidence of spills or releases of hydraulic fluid or unusual odors. The equipment appeared to be in aged condition.

Used automotive batteries are stored in a hazardous materials room located on the second floor of the building. The batteries were observed to be stored on wooden pallets. Poly drums of hazardous materials are also stored in the room. The hazardous materials consist of damaged aerosols such as hair spray, soaps and cleaners, waxes and polishes, makeup, etc. The poly drums are labeled stating their contents. No evidence of releases or staining was observed in the hazardous materials room.

Whole Foods Market

Whole Foods Market occupies the western portion of the shopping center buildings. A refrigeration equipment room, hazardous materials center and offices are located in the rear, southern portion of the building.

The refrigeration equipment room contains approximately 16 compressors and large cooling equipment. The equipment and piping is labeled as containing R-404A refrigerant and Polyol Ester Lubricant. The equipment appeared to be aged but in good operating order. Dark staining was observed on and around the compressors but the staining appeared to be due to small releases over a long period of time and not from a malfunction release.

A hydraulic box compressor is present near the loading dock. The compressor appeared to be in good operating order and no evidence of releases or significant staining was observed on the compactor or in the surrounding area.

A hazardous materials center is located next to the box compressor. The area contained two poly 55-gallon drums and approximately seven poly bins. The containers were labeled as to their contents. The hazardous materials consist of damaged general waste. No evidence of staining or releases was observed on the containers or in the surrounding area.

PHASE I ENVIRONMENTAL SITE ASSESSMENT REPORT

A truck loading dock is located at the south side of the building. Forklift propane tanks are stored in locked steel cages on the loading dock. Additionally, four steel plates are present in the floor of the loading dock, evidence of a possible clarifier. The Site contact was unaware of a clarifier at the Site.

CVS Pharmacy

The CVS Pharmacy building occupies the western end of the retail buildings. The building is a single-story structure with a basement. The basement is used for retail goods storage.

A hydraulic box compressor is present near the loading dock at the south side of the building. The compressor appeared to be in good operating order and no evidence of releases or significant staining was observed on the compactor or in the surrounding area.

Citibank

Citibank occupies a building located on the northwest corner of the Site. Access to the interior of the bank was not granted for this assessment.

Regulatory Findings

An environmental database report prepared by Environmental Data Resources, Inc. (EDR) was reviewed for local, state, and federal listings for the Site and properties within the site vicinity. Regulatory database lists were reviewed for cases pertaining to leaking underground storage tanks (USTs) and aboveground storage tanks (ASTs), hazardous waste sites, and abandoned sites within the specified radii of standards established by ASTM guidelines. The Site address 6310 W. Third Street is listed under the name Kmart in the HAZNET database. Kmart is listed as generating hazardous waste under manifest from 1995 through 2015. There are over 60 records listed. Typical waste streams included waste oil and mixed oil, unspecified solvent mixture, off-specification, aged or surplus organics, asbestos-containing waste, alkaline solution without metals, latex waste, and acidic liquids. This listing indicates the proper offsite disposal under manifest of hazardous waste and does not in itself indicate an environmental concern for the Site. The Site address 6360 W. Third Street is listed under the name CVS Pharmacy No. 9661 in the RCRA-LQG and ECHO databases. The RCRA database provides a variety of waste codes for wastes generated at the site and indicates there were no violations. The same information is provided in the EPA's ECHO database. The remaining site addresses were not listed in any of the databases searched.

According to EDR's report, numerous properties are listed within the ASTM-search radius due to the Site's location in a dense urban area. However, based on their listing for tracking purposes only, distance from the Site, hydraulic location with respect to groundwater flow, and/or case closure, these off-site properties are unlikely to represent a concern of environmental impairment or a vapor encroachment condition to the Site. However, the following offsite property warrants discussion:

Kings Cleaners, 349 S. Fairfax Avenue, located adjacent to the west of the Site across S. Fairfax Avenue, is listed in the RCRA-SQG, ECHO, CA HAZNET, and CA Drycleaners databases. This address is currently an operating cleaner named Fair Dry Cleaners. It is listed as a generator of hazardous waste from 1995 to 2000; the waste stream is listed as halogenated solvents which includes the dry cleaning solvent perchloroethylene (PCE). No violations are reported. This facility currently uses a non-toxic dry cleaning compound according to signage on the facility. However, the historical long-term use of PCE and

PHASE I ENVIRONMENTAL SITE ASSESSMENT REPORT

the propensity for dry cleaners to release PCE to the environment represents a potential concern for the Site due to this facility's proximity to the Site. There are no agency records of a release from this facility; however, this can simply mean that no subsurface testing has been conducted. Arcadis observed two monitoring wells near this property, one north and one west of it. However, these wells are associated with a release south of the cleaners and the plume from that release is confined to the west side of S. Fairfax Avenue according to the most recent information from the RWQCB.

It is noted that the EDR database report does not identify any regional groundwater plumes underlying the Site; however, this does not rule out that groundwater beneath the Site and in the surrounding area is not impacted with contaminants of concern due to the fairly shallow depth, reported to be less than 30 feet bgs, and the long-term development of the surrounding area for oil field and commercial uses. The shallow aquifer is not considered a potable water source.

Conclusions

Arcadis has performed a Phase I ESA of the Site in conformance with the scope and limitations of ASTM Practice E1527-13 for Phase I ESAs. This assessment has revealed no evidence of RECs in connection with the Site, with the following exceptions:

- A previous subsurface investigation conducted onsite in 1998 identified soil impacted with petroleum hydrocarbons. The depth of impact was mainly confined to less than 10 feet bgs; however, one location had elevated concentrations of contaminants to greater than 20 feet bgs. The origin of the contamination is attributed to former oil field activities onsite including oil wells and oil sumps.
- The former oil wells onsite do not appear to have been abandoned to current standards and a previous consultant suspected the well in the northeast portion of the Site was leaking and contributing to high methane gas levels in that area.
- The presence of current and historical dry cleaners adjacent west of the Site represents a suspect REC for the Site. If releases of PCE from the dry cleaners impacted soil vapor and groundwater, a vapor intrusion concern may exist for the Site.

No CRECs were identified in connection with the Site, with the following exception:

- The Site's location within a defined methane zone and the detected presence of methane gas onsite represents an environmental concern for the Site and the health and safety of site occupants. However, as long as methane continues to be monitored and vented in accordance with Fire Department requirements, it is considered a CREC for the Site.

The following *de minimis* conditions were identified in connection with the Site:

- It is possible a clarifier is present at the south end of the Site. Based on the types of current and historical tenant uses it is not anticipated that hazardous materials were routed through the clarifier. It is likely that the clarifier was used for waste cooking grease from onsite restaurants. However, evaluation of the clarifier is warranted if the Site is redeveloped.

PHASE I ENVIRONMENTAL SITE ASSESSMENT REPORT

- Aging equipment onsite, such as elevators and compressors, indicate the potential for oily releases to the subsurface.

In order to more fully understand the ownership liability of the RECs, Arcadis recommends further investigation and/or discussion with legal counsel.

1 INTRODUCTION

Arcadis U.S., Inc. (Arcadis) was retained by Regency Centers Corporation (Regency) to conduct a Phase I Environmental Site Assessment (ESA) of Town & Country Retail located at 6310-6360 W. Third Street in Los Angeles, Los Angeles County, California (the Site). The Site is an existing retail center proposed for redevelopment.

1.1 Purpose

Arcadis understands that the purpose for conducting this Phase I ESA is to assess and document the current status of environmental conditions at the Site.

1.2 Detailed Scope of Services

As directed by Regency, the Phase I ESA was conducted in accordance with the ASTM International (ASTM) E1527-13 Standard Practice for Site Assessments: Phase I Environmental Site Assessment Process. The goal of the Phase I ESA was to identify recognized environmental conditions (RECs), controlled recognized environmental conditions (CRECs), and historical recognized environmental conditions (HRECs) associated with the property in conformance with ASTM E1527-13.

A REC is defined as the presence or likely presence of any hazardous substances or petroleum products in, on, or at a property: 1) due to release to the environment; 2) under conditions indicative of a release to the environment; or 3) under conditions that pose a material threat of a future release to the environment. *De minimis* conditions are not RECs.

A CREC is defined as a REC resulting from a past release of hazardous substances or petroleum products that has been addressed to the satisfaction of the applicable regulatory authority and that subjects the property to activity and/or use limitations.

A HREC is defined as a past release of any hazardous substances or petroleum products that has occurred in connection with the property and has been addressed in a manner accepted by the applicable regulatory authority (for example, as evidenced by the issuance of a no further action letter or equivalent), without subjecting the property to any activity and use limitations.

The ASTM practice requires environmental professionals to identify data gaps following reasonable inquiry of site and Regency personnel and Arcadis' search for "reasonably ascertainable" resources. ASTM E1527-13 defines a data gap as "a lack of or inability to obtain information required by this practice despite good faith efforts by the environmental professional to gather such information."

Arcadis' scope of work included:

- On-site inspection of the Site to identify environmental conditions issues as defined above;
- Review of available environmental documents for the Site, including previous site assessments and investigations;
- Interviews with persons represented to be familiar with the operation and history of the Site;

PHASE I ENVIRONMENTAL SITE ASSESSMENT REPORT

- Review of property history through interviews, aerial photographs, on-line planning portals, and historical mapping (as available);
- Observation of adjacent properties and the local area to evaluate the potential for adverse environmental impact to the Site; and
- Contracting of Environmental Data Resources, Inc. (EDR) to identify sites of concern as required in the regulatory records review section of the ASTM practice for a Phase I ESA.

The Phase I ESA did not include the collection or analysis of soil, air, water, groundwater, transformer/ electrical fluids, hazardous building materials, or other samples, nor did it include a title search or search for environmental liens. This ESA did not include an assessment of the environmental (or health and safety) compliance status of the site operations.

1.3 Significant Assumptions

Arcadis has assumed that the information sources used for this assessment provided accurate information. Evaluations presented in this report are based exclusively on information provided by Regency and site personnel and observations made during the site visit. No invasive field activities were conducted and no laboratory analyses were performed.

The boundaries of the Site were described in documents provided by Regency and by interviews with Regency and site personnel. Arcadis assumed this information was accurate.

1.4 Limitations and Exceptions

The services performed and any opinions expressed by Arcadis in this report are based upon the limits of the assessment described herein. Arcadis has relied upon the accuracy of documents, information, data, and other materials provided or made available by Regency and others. Arcadis has not independently verified such information and assumes no liability for the accuracy or completeness of such information. Arcadis makes no guarantee that site conditions do not exist, or will not exist in the future, that were undetected or that could lead to liability in connection with the Site. Similarly, past and present activities on the Site indicating the potential for the existence of environmental concerns may not have been discovered by Arcadis. Such activities may include those that would indicate the potential for regulated hazardous substances at the Site. Likewise, site conditions or site activities that were outside the scope of the services described above, or changes to site conditions or regulatory requirements may lead to liabilities in connection with the Site that are not identified in this report. Arcadis has reviewed the information obtained in connection with the performance of the services described above, in keeping with existing applicable environmental consulting standards and enforcement practices, but cannot predict what actions any given agency may take or what standards and practices may apply in the future.

Where access to portions of the Site or to structures on the Site was unavailable or limited, Arcadis renders no opinion and accepts no responsibility for assessment of the condition of these portions of the Site, including specifically, but not limited to, the presence of hazardous substances or petroleum products at these locations. In addition, Arcadis renders no opinion concerning the presence or absence of hazardous substances or petroleum products where direct observation of any part of the Site, or structure on the Site, is limited by physical obstructions.

PHASE I ENVIRONMENTAL SITE ASSESSMENT REPORT

The conclusions and observations are based upon limited data and professional opinions, and the assessment is performed on a particular date. Site conditions and activities may change after that date. Therefore, the risk of undiscovered environmental impairment of the Site cannot be ruled out. Arcadis does not make any representations or warranties regarding the condition or value of the Site, regardless of the results of the assessment presented in this report.

Arcadis makes no guarantees, certifications, warranties, or representations of any kind whatsoever, whether expressed or implied, regarding this Phase I ESA, the condition of the Site, or the liabilities associated with the Site.

1.5 Special Terms and Conditions

No special terms and conditions were imposed on this Phase I ESA.

1.6 Reliance

It is understood that this report will be prepared for the sole use of Regency, and the contents thereof may not be used or relied upon by any other person without the express written consent and authorization of Arcadis. Use of this report by any other party shall be at such party's sole risk and liability.

1.7 Deviations

No deviations from the referenced ASTM Standard occurred.

1.8 Additional Services

No additional services beyond those outlined in ASTM E1527-13 were conducted as part of the assessment.

2 SITE LOCATION / LAND USE

2.1 Site Location

The irregular-shaped, approximate 7.5-acre site is located at the southeast corner of the intersection of W. Third Street and S. Fairfax Avenue in Los Angeles, California. The Site is located approximately 2.5-miles north of the 10 Freeway. The Site Location Map and Site Plan are presented as **Figures 1 and 2**.

2.2 Site and Vicinity Characteristics

The Site is a retail shopping center constructed in the 1960s. An asphalt-paved parking lot, a small locksmith shop, and stand-alone bank building cover the north end of the Site, and approximately 252,645 square feet of retail-use buildings cover the south end of the Site. An alleyway for store deliveries is present along the south boundary of the Site. The site vicinity is comprised of commercial, retail and residential uses. Photographs of the Site and surrounding areas were taken to document current conditions and are included in **Appendix A**.

2.3 Current Use of the Property

The current use of the site is a retail shopping center. The shopping center is anchored by Kmart located on the east and Whole Foods Market and CVS Pharmacy on the west. The remaining retail stores consist of Payless Shoes, Little Caesars Pizza, Image Clothing, Kmart Shoes, Wigs Today, News Stand, and Andres Restaurant. A small locksmith shop and a small tobacco shop are located in the parking lot. See **Appendix E** for a list of the current onsite tenants.

A stand-alone building occupied by Citibank is located in the northwest corner of the Site. Access to the interior of the Citibank building was not granted by Citibank for this assessment.

2.4 Description of Structures, Roads, and Other Improvements on the Site

The Site is improved with a retail shopping center constructed in the early 1960s. The retail buildings are located on the south side of the Site. The north portion of the Site is occupied by an asphalt-paved parking lot, a bank building, and a small locksmith shop.

Kmart occupies the east portion of the retail buildings. The Kmart building is a two-story building with a basement. The basement and first floors are used for retail sales. The second story contains retail goods storage areas, former offices, a staff lounge, restrooms, a hazardous materials storage room, and air handler rooms for the building.

Single-story retail stores and a restaurant occupy the central portion of the shopping center buildings.

Whole Foods Market and CVS Pharmacy occupy the western portion of the shopping center buildings. These buildings are of single-story construction; however, the CVS Pharmacy building contains a below-grade basement for retail goods storage.

PHASE I ENVIRONMENTAL SITE ASSESSMENT REPORT

The buildings are of wood, steel, and concrete construction, with some brick support walls. Interior building materials consist of ceramic floor tiles, wood laminate flooring, vinyl floor tiles, carpeting, drywall, plaster, suspended ceiling tiles, and glue-on ceiling tiles. The building materials were observed to be in conditions varying from good to significantly damaged. Most of the building materials are in aged condition. Suspect asbestos-containing materials (ACMs) were observed in the Kmart building and include 12"x12" and 9"x9" vinyl floor tiles, black mastic, carpet mastic, pipe insulation, and glue-on ceiling tiles. There were some identifying labels on the doors indicating a prior ACM inspection. Other onsite buildings may also contain ACMs.

A small access alley provides delivery access to the buildings and is located along the southern boundary of the Site. Customer access to the Site is via Fairfax Avenue to the west, West 3rd Street to the north, and Ogden Drive to the east.

2.5 Current Uses of the Adjoining Properties

Land uses surrounding the Site predominately consist of commercial and residential properties. The adjoining properties and land uses include:

- North: W. Third Street followed by the Los Angeles Farmers Market.
- East: S. Ogden Drive followed by a Ross retail store
- South: Hancock Park elementary school.
- West: S. Fairfax Avenue followed by commercial uses including a dry cleaner.

Based on visual observations, current activities at the adjacent properties do not appear to be of environmental concern to the Site.

3 USER-PROVIDED INFORMATION

Arcadis was not provided with an ASTM User Questionnaire.

3.1 Environmental Liens

Arcadis' review of regulatory records did not identify environmental liens recorded for the Site.

3.2 Activity and Use Limitations

Arcadis' review of regulatory records did not identify activity and use limitations, such as engineering controls, land use restrictions or institutional controls, that are in place at the Site and/or have been filed or recorded in a registry.

3.3 Specialized Knowledge

Regency does not have specialized knowledge or experience related to the property other than as provided in a prior report (see Section 4.1).

3.4 Valuation Reduction for Environmental Issues

Regency did not comment on whether the purchase price reasonably reflects the fair market value of the property.

3.5 Commonly Known or Reasonably Ascertainable Information

Regency does not have commonly known or reasonably ascertainable information other than as provided in a prior report.

3.6 Obvious Contamination Presence or Likely Presence

Regency stated that the Site is monitored for methane gas due to its location within a defined methane zone.

3.7 Owner, Property Manager, and Occupant Information

The Site is owned by Third & Fairfax, LLC and managed by The ARBA Group. According to a prior report, the Site is identified as Assessor's Parcel Numbers 5509-018-003, -004, -005, -009, -010, -012, and -013. Site occupants were identified in Section 2.3.

3.8 Reason for Performing Phase I ESA

The reason for performing the Phase I ESA was to evaluate current environmental conditions at the Site.

4 SITE HISTORY

Historical information obtained by Arcadis from EDR during this Phase I ESA is summarized in **Table 1**.

Table 1 Historical Information Reviewed

Source	Date	Information Obtained
Sanborn® Fire Insurance Maps (copies provided in Appendix B)	1950, 1969	<p>The 1950 map depicts the Site improved with the Town & Country Market, identified as “numerous stores and booths.” The stores and booths are all clustered in the center of the Site. Along the southeast property line there are two small storage structures, a service yard and an incinerator. To the north is the farmers market and to the northwest of the stalls there is a small structure labelled gas & oil. The northwest corner of the intersection of W. Third Street and S. Fairfax Avenue, diagonal to the Site, is also identified as “gas & oils.” Commercial buildings are depicted to the west, Hancock Park School to the south, and undeveloped land to the east. The 1969 map depicts the Site in its current configuration with buildings in the southern half of the site, a parking lot in the northern half, and a small structure in the northwest corner. The surrounding area is fairly similar to the 1950 map; however, a grocery warehouse is now depicted east of the Site across Ogden Drive.</p> <p>No obvious concerns to the Site were depicted on the maps reviewed.</p>
Topographic Maps (copies provided in Appendix B)	1894, 1896, 1898, 1900, 1902, 1920, 1921, 1924, 1926, 1950/53, 1966, 1972, 1981, 1991/94, and 2012	<p>The 1894 through 1902 maps depict the Site as undeveloped land south of the present-day W. Third Street and in between the branches of two blue-line streams. The surrounding area is depicted as mostly undeveloped land other than several roads and scattered residences. The 1920 and 1921 maps depict the Site at the southeast corner of the present-day W. Third Street and S. Fairfax Avenue. What appears to be a small road is present in the northwest corner of the Site. The Site is located within the Salt Lake Oil Fields and oil wells are shown onsite and in the surrounding area. On the 1924 and 1926 maps, the small road onsite is no longer shown; however, oil wells are still depicted onsite. The surrounding oil field is now identified as the La Brea Oil Field. The area outside of the oil field is depicted with city streets. Fossil pits are identified southeast of the Site north of Wilshire Boulevard. The 1950/53 map shows what the Sanborn map from the same time period described as the Town & Country Market in the center of the Site. A school is shown south of the Site and what is likely the Farmers Market north of the Site. The majority of the surrounding area is shaded red indicating a developed urban area. The 1966 through 1991/94 maps depict the Site in its current configuration. The surrounding area is a well-developed urban area. The 2012 map does not depict features onsite or in the surrounding area.</p> <p>No features were depicted on or off the Site on the maps reviewed that would indicate an environmental concern for the Site except for historic oil field uses, which are discussed later in this report.</p>

PHASE I ENVIRONMENTAL SITE ASSESSMENT REPORT

Source	Date	Information Obtained
Aerial Photographs (copies provided in Appendix B)	1923, 1928, 1938, 1948, 1952, 1964, 1972, 1977, 1983, 1989, 1990, 1994, 2002, 2005, 2009, 2010, and 2012. Also Google Earth 2016.	<p>In the 1923 photograph, the Site is covered with oil field related features including access roads, small structures, storage tanks, and possible oil wells (unclear due to the scale of the photograph). The surrounding area is an oil field with many oil field related features. In the 1928 photograph, the site and a portion of the surrounding area remain an oil field; however, residential neighborhoods are now visible in the surrounding area as well. In the 1938 photograph, oil field related activities onsite and in the surrounding area appear to have ceased or to have been significantly reduced in scope. There does appear to be at least one storage tank onsite in the northeast corner and a possible sump in the southwest corner. More urban development is visible in the surrounding area. The 1948 and 1952 photograph show the center of the Site developed with the Town & Country Market. The market is surrounded by a paved parking area. North of the Site is the L.A. farmers market, northeast is a drive-in movie theatre, east is undeveloped land, south is a school, and west is commercial and residential. The 1964 through the 2012 photographs show the Site developed in its general present-day configuration. The surrounding area also remains pretty stable over this time period. Land to the east is first developed with a commercial use on the 1964 photograph, and the drive-in movie theatre is gone by 2002 and has been replaced with commercial buildings. The 2016 aerial image shows the Site and surrounding area in their present-day configurations.</p> <p>No features were depicted on or off the Site on the photographs reviewed that would indicate an environmental concern for the Site except for historical oil field uses which are discussed later in this report.</p>
City Directory Abstract (copy provided in Appendix B)	1920 - 2014	<p>The EDR City Directory Abstract Report covers the years from 1920 to 2014 in approximately 5-year intervals. 6310 W. Third is first listed in 1933 as a private individual's name identified as an oil worker. From 1967 to 1976 it is listed as Britts Department Store, and from 1981 to 2014 as K Mart. 6320 W. Third is listed from 1967 to 1990 as several different shoe stores. 6330 W. Third is listed from 1967 to 2006 as a jewelry, handbag and shoe store, and in 2010 as a shoe store and wireless phone store. 6340 W. Third is listed in 1967 and 1971 as a jewelry and handbag store, in 1976 to 1981 as a travel agent, in 1986 and 1990 as Leeds Imports, and in 2006 as Annas Linens. 6350 W. Third is listed as a grocery store from 1976 to 1990 and from 2006 to 2014 as Whole Foods Market. 6360 W. Third is listed as a drug store from 1967 to 2014 (CVS Pharmacy in 2014).</p> <p>Prior and current tenant types do not indicate an obvious concern for the Site. There were no listings for dry cleaners or gas stations in the city directory listings.</p>

4.1 Previous Environmental Investigations

Arcadis was provided with the following environmental report for the Site:

EBI Consulting. 2004. Phase I Environmental Site Assessment Report, Town & Country Retail, 6310-6360 W. Third Street, Los Angeles, CA. August 13.

According to EBI, the Site is multi-tenant retail center consisting of three, one-, two- and three-story buildings totaling 228,390 square feet and constructed in 1961. At the time of EBI's inspection, they noted that the stand-alone bank building and the buildings occupied by Savon and Kmart had basements. No chemical storage was observed onsite other than photo processing chemicals in Savon and Kmart and typical janitorial compounds. Waste cooking grease from several restaurants was observed to be stored in exterior bins. EBI stated that the current use of the site did not represent an environmental concern for the Site. However, based on the date(s) of building construction they noted the potential for asbestos-containing materials (ACMs) to be present onsite.

EBI stated that the Site is located in the Salt Lake Oil Field and north of the La Brea Tar and Fossil Pits, which are sources of methane gas. Reportedly, accumulation of methane gas caused an explosion at the east adjacent Ross retail store in 1985. As a result of the explosion, the Los Angeles City Fire Department (LAFD) issued a methane ordinance requiring methane monitoring and mitigation measures in the "high potential methane zone" centered on the Salt Lake Oil Field. As the Site is located within this zone, a methane mitigation and monitoring system was implemented on the Site and has been in effect since 1990. EBI stated that the onsite methane gas monitoring system includes 12 street probes, seven gas vents and 10 parking lot gas vents, six wells, and three onsite gas probes. EBI stated that the site, in accordance with LAFD requirements, conducts semi-weekly methane gas monitoring and gas pressure monitoring and reporting. EBI reviewed a gas monitoring report for the Site dated June 2004 and methane gas concentrations ranged from non-detect to 88% of the lower explosive limit (LEL). The highest gas concentrations were reported to be in the eastern portion of the parking lot. EBI contacted a representative of the LAFD Environmental Unit, which has local agency oversight of methane compliance. The LAFD representative stated that the "current concentrations of methane gas reported in the semi-weekly methane monitoring reports are not a concern to the Fire Department at this time."

EBI also contacted a representative of Lofy Engineering, the firm that conducted the semi-weekly onsite methane monitoring. The representative stated that two gas venting mitigation wells were installed onsite in 1991/1992 after "mud geysers and gas buildup occurred at the subject property and in the local vicinity." In 1997, the wells were abandoned at the direction of the property management firm due to cost; however, the representative stated that the Site did not violate any local oversight agency requirements and that the Site was still in compliance with local, state and federal regulations as long as the twice-weekly monitoring and onsite monitoring alarm systems were maintained.

EBI stated that two former oil wells were located on site, one in the northwest portion of the Site and one in the northeast portion of the Site. They stated the wells were abandoned in the 1930s. EBI referenced a prior geophysical survey conducted at the Site that apparently located one well but not the second one. EBI discussed the wells with a representative of the Division of Oil, Gas & Geothermal Resources (DOGGR) who stated that a "construction site review for the reported abandoned wells by DOGGR would be required if the subject property proposed further development."

EBI was provided with prior reports for the Site including a Phase I and II report prepared by California Environmental (CE) in 1998. Based on the site's prior use for oil field related activities and its location within a methane zone, CE conducted a Phase II investigation which consisted of a geophysical survey to locate the two former onsite oil wells and advancing six soil borings to depths of 8- and 20-feet bgs. 18

PHASE I ENVIRONMENTAL SITE ASSESSMENT REPORT

soil samples were collected from the borings and analyzed for total petroleum hydrocarbons (TPH), volatile organic compounds (VOCs), semi-VOCs (SVOCs), and metals. The geophysical survey identified an anomaly in the northwest corner of the Site that was interpreted to be oil well #102. No anomalies suspected of being a well were detected in the northeast corner of the Site where oil well #99 was reported to be located. CE stated that the highest rate of methane gas venting was in the northeast portion of the Site. They stated "It is the opinion of CE that the methane gas problem in this area is at least partially due to a leaking well. If the well can be located and re-abandoned the methane problem will probably be reduced or eliminated."

Results of soil testing identified crude oil impacted soil in the former oil well locations and in two suspected former oil sump locations. The highest concentrations of contaminants were primarily less than 10 feet below ground surface (bgs); however, in one location contaminants were identified to greater than 20 feet bgs. Low level impacts were also encountered in drainage channel locations but did not extend beyond 3 feet bgs. No impacts were found in former suspected aboveground tank locations. The highest TPH concentration detected was 14,000 parts per million (ppm). Concentrations of VOCs and SVOCs were trace to non-detect. Detections of metals were consistent with background concentrations. CE stated that based on the current development of the site, the lack of pathways for human exposure to the contaminated soil limited the human health risk. They also stated the petroleum impacts at the Site did not present a significant risk to groundwater beneath the Site. However, they did state that the Regional Water Quality Control Board (RWQCB) might require remedial activities were the site to be redeveloped. They estimated the cost for excavation of 6,000 cubic yards (9,000 tons) of impacted soil, transport, treatment, and import of clean soil at \$324,000 (1998 dollars). CE also stated that a methane monitoring and maintenance plan should be developed for the Site and that the estimated cost of annual testing is \$25,000 (1998 dollars).

The EBI report also reviewed an asbestos inspection report for the Whole Foods Market and an asbestos abatement report for that space.

EBI also reviewed weekly methane monitoring reports prepared by Lofy Engineering in 2004. The reports summarize probe testing of detectable levels of methane in 11 out of 12 probes at the Site. Monitoring of exterior gas vents was also performed, and the reports note that there are gas detection alarm systems in place at the Site. The reports noted that at one time, there were two onsite vent wells identified as Kerbrat #2 and Fukuda #3. The wells had been a pathway for venting the methane gas in the area and reducing ambient pressure in the soil. The wells had served as key gas relief wells, which had prevented any gas building up in the Kmart basement since their activation in 1992. The discharge water from the wells was directed to a 5,000-gallon onsite aboveground storage tank located near Kerbrat #2. During its existence, the tank had been drained to the storm sewer system seven times prior to the tank's removal in 1997. The well venting system was discontinued and the relief wells were abandoned by the property management company in 1997 as the system was too expensive to operate. The Lofy reports also noted the continuous pumping of an offsite well (Anthony #2) between Ogden Drive and the Ross store east of the Site. The reports noted a new concrete subterranean clarifier next to this well.

Based on the information contained in the prior reports discussed in the EBI report, Arcadis concludes that the presence of TPH-impacted soil at the Site is a REC for the Site. Additionally, the presence of methane gas onsite is CREC for the Site as long as methane venting and regular monitoring are conducted. Any change in site use would likely require a re-evaluation of onsite methane mitigation.

PHASE I ENVIRONMENTAL SITE ASSESSMENT REPORT

According to EBI's review of an EDR regulatory records database report, no offsite properties with the potential to impact the Site were identified. EBI stated that no adverse environmental records were identified for the Site at local agencies contacted such as the Building Department, Fire Department, and Public Works Department.

EBI concluded their report as follows: "Although EBI recommends no further actions at this time, EBI is of the opinion that the potential exists for significant Subject Property ownership liability for costs associated with any future requirement for further actions related to the following environmental concerns: re-abandonment of the two former oil wells reportedly abandoned on the Subject Property in the 1930s; subsurface assessment and remediation of potentially contaminated surface and subsurface soils; and further actions required to address any future methane gas pressure and/or methane gas concentrations."

Arcadis concurs with EBI's conclusion with regard to future ownership liability related to historical uses of the Site and the Site's location within a defined high potential methane zone. Although EBI did not identify further action at the time, it is Arcadis' opinion that more refined cost estimates for future ownership liability could be obtained from a current subsurface site investigation. See **Appendix C** for a copy of the prior report.

5 RECORDS REVIEW

As part of this assessment, Arcadis reviewed regulatory databases and available agency files and records for the Site. Information from these sources is discussed in the following sections.

5.1 Regulatory Database Research

An environmental database report prepared by EDR was reviewed for local, state, and federal listings for properties within the site area. Included in EDR's report are regulatory databases reviewed by EDR for cases pertaining to leaking underground storage tanks (USTs) and aboveground storage tanks (ASTs), hazardous waste sites, and abandoned sites within the ASTM-specified radii (**Table 2**). EDR also reviewed selected databases generated by the United States Environmental Protection Agency (U.S. EPA). Explanations of the regulatory agency databases reviewed are presented in EDR's report, which is included as **Appendix D**.

It should be noted that the computerized geocoding technology used in the database search is based on available census data and is only accurate to approximately ± 300 feet. Also, elevations were determined from the U.S. Geological Survey Digital Elevation Model and are relative (not absolute). Sites with an elevation equal to or higher than the target property have been differentiated from sites with an elevation lower than the target property.

Sites identified within the study radii were evaluated to determine if they are likely to have adversely impacted the Site. The criteria used to evaluate the potential for adverse impact to the Site include:

- Distance from the Site;
- Expected depth and direction of groundwater and surface water flow;
- Expected storm water flow direction; and
- Presence/absence of documented contaminant releases at the identified sites not identified as remediated.

Table 2 Regulatory Agency Databases / Lists Reviewed

Search Radius	Agency	Database	Type of Records in Database
1 mile	U.S. EPA	NPL	Sites designated for Superfund cleanup by the U.S. EPA
	U.S. EPA	CORRACTS	RCRA facilities undergoing "corrective actions"
0.5 mile	U.S. EPA	CERCLIS	Sites under review by the U.S. EPA
	U.S. EPA	TSD	Facilities that treat, store, and/or dispose of hazardous waste
	RWQCB	LUST	Sites with LUSTs

PHASE I ENVIRONMENTAL SITE ASSESSMENT REPORT

Search Radius	Agency	Database	Type of Records in Database
	SWRCB	SWLF/SWAT	Sites permitted as solid waste landfills, incinerators, or transfer stations
	IWMB	WMUDS/SWAT	Tracking and inventory of waste management units
	U.S. EPA	CERCLIS-NFRAP	CERCLIS sites with no further remedial actions planned.
Site or Adjacent Properties	U.S. EPA	RCRA Generator	Sites that generate large or small quantities of hazardous waste
	U.S. EPA	ERNS	Sites with reported accidental releases of oil and hazardous substances
	RWQCB	UST	Sites with registered USTs

Notes:

BEP = Bond Expenditure Plan

CERCLIS = Comprehensive Environmental Response Compensation and Liability Information System

CORRACTS = Corrective Action Report

ERNS = Emergency Response Notification System

DHS = Department of Public Health

IWMB = Integrated Waste Management Board

LUST = Leaking Underground Storage Tank

NFRAP = No Further Remedial Action Planned

NPL= National Priorities List

OES = Office of Emergency Services

SWAT = Solid Waste Assessment Test

SWLF = Solid Waste Landfills

TSD = Transfer, Storage and Disposal

WMUDS = Waste Management Unit Database

5.1.1 Site

According to EDR's report, the Site address 6310 W. Third Street is listed under the name Kmart in the HAZNET database. Kmart is listed as generating hazardous waste under manifest from 1995 through 2015. There are over 60 records listed. Typical waste streams included waste oil and mixed oil, unspecified solvent mixture, off-specification, aged or surplus organics, asbestos-containing waste, alkaline solution without metals, latex waste, and acidic liquids. This listing indicates the proper offsite disposal under manifest of hazardous waste and does not in itself indicate an environmental concern for the Site.

The Site address 6360 W. Third Street is listed under the name CVS Pharmacy No. 9661 in the RCRA-LQG and ECHO databases. The RCRA database provides a variety of waste codes for wastes generated at the site and indicates there were no violations. The same information is provided in the EPA's ECHO database.

The remaining site addresses were not listed in any of the databases searched.

5.1.2 Off-Site Properties

According to EDR's report, numerous properties are listed within the ASTM-search radius due to the Site's location within a densely developed urban area. However, based on their listing for tracking purposes only, distance from the Site, type of release, groundwater flow pattern, inactivity and no active regulatory involvement, and/or successful remediation with case closure granted by the regulatory oversight agency, none of the off-site properties listed in the EDR database report are likely to represent an obvious concern of environmental impairment or a vapor encroachment condition to the Site. However, the following adjacent properties are of note:

Hancock Park Elementary School, 408 S. Fairfax Avenue, is located adjacent south of the Site. It is listed in the Envirostor, RCRA-SQG, ECHO, and UST databases. It is listed on the DTSC's Envirostor website as "inactive – needs evaluation as of 11/22/2005." The only information provided is as follows: *The site is currently a school that has been in operation since 1953. The school is within an area designated by the city of Los Angeles as "high potential methane district." An abandoned oil well is in the middle of the school. The school has methane sensors underneath some buildings with high levels of alarms at 25 % of LEL. Manual measurements taken daily. 160 PPM methane detected (max).*

The Grove at Farmer's Market, 6301 W. Third Street, is located diagonal to the Site to the northeast. It is listed in the SLIC database. According to the RWQCB's Geotracker website, the case is listed as "open - verification monitoring as of 1/21/2000." Summary information is as follows: *The Grove is a 16-acre commercial development site, has been historically related to oil production operations. Soil, soil gas, and groundwater beneath the property are impacted by petroleum hydrocarbons. No free product is present at the site. No municipal supply well is located within three miles from the site. Shallow aquifer is at 5 to 25 feet below grade. Several phases of environmental assessments including health risk assessment and remediation were conducted through 2000. Site soil gas mitigation system under residential land use including vapor barrier and venting system for indoor air exposure pathway was permitted and installed. The complete site improvements satisfied human health protection requirements. The site has been redeveloped as commercial land-use prevents additional excavation.*

Mas Auto Service, 371 S. Fairfax Avenue, was located adjacent to the west of the Site across S. Fairfax Avenue. Mas Auto Service (also known as Mas Texaco Service) is listed in the LUST, UST and Historic Auto databases. According to the RWQCB's Geotracker website, the current status is "open - remediation as of 9/16/2005." The contaminant is listed as gasoline. The most recent (1st quarter 2017) groundwater monitoring report on Geotracker depicts the plume generated from the release at this facility to flow north and to remain on the west side of S. Fairfax Avenue. Therefore, based on active characterization of this site, ongoing remediation, and oversight by the RWQCB, this release does not appear to represent a current environmental concern for the Site. In addition, the sources of the releases, which were USTs, have been removed and the property is currently a vacant lot.

Kings Cleaners, 349 S. Fairfax Avenue, is located adjacent to the west of the Site across S. Fairfax Avenue. This address is also listed as Fair Fine Dry Cleaners and Fair Cleaners and is a currently an operating cleaner named Fair Dry Cleaners. It is listed in the RCRA-SQG, ECHO, CA HAZNET, and CA Drycleaners databases. It is listed as a generator of hazardous waste from 1995 to 2000; the waste stream is listed as halogenated solvents which includes the dry cleaning solvent perchloroethylene (PCE). No violations are reported. This facility currently uses a non-toxic dry cleaning compound

PHASE I ENVIRONMENTAL SITE ASSESSMENT REPORT

according to signage on the facility. However, the historical long-term use of PCE and the propensity for dry cleaners to release PCE to the environment represents a potential concern for the Site due to this facility's proximity to the Site. There are no agency records of a release from this facility; however, this can simply mean that no subsurface testing has been conducted. Arcadis observed two monitoring wells near this property, one north and one west of it. However, these wells are associated with the Mas Auto Service release south of the cleaners and the plume from that release is confined to the west side of S. Fairfax Avenue according to the most recent information from the RWQCB.

Thrifty Tailor & Dry Cleaners, 410 S. Fairfax Avenue, was located adjacent to the southwest of the Site across S. Fairfax Avenue and is listed as an Historical Cleaner in 2005 and 2006. No other information is provided. However, taken in context with an active dry cleaner approximately 300 feet north of this former dry cleaner, the potential remains for historical releases of dry cleaning solvents to have impacted the Site.

Several other historical cleaners and auto stations are listed within a 1/8-mile radius of the Site dating back to 1924; however, without further information, they are not anticipated to represent a current environmental concern to the Site. It is also noted that the EDR database report does not identify any regional groundwater plumes underlying the Site; however, this does not rule out that groundwater beneath the Site and in the surrounding area is not impacted with contaminants of concern due to the fairly shallow depth, reported to be less than 30 feet bgs, and the long-term development of the surrounding area for oil field and commercial uses. The shallow aquifer is not considered a potable water source.

Two properties are listed in EDR's Orphan Summary; however, neither appear to represent a current environmental concern to the Site.

5.2 Agency Research

Files and records available at the agencies listed in **Table 3** were reviewed for information on the Site.

Table 3 Local Agency Files

Source	Date	Information Obtained
California Regional Water Quality Control Board (RWQCB)	May 2017	Available information maintained by the RWQCB at http://geotracker.waterboards.ca.gov was reviewed for records concerning hazardous spills, USTs, and LUSTs at the Site. There were no records for the Site addresses.
Department of Toxic Substances Control (DTSC)	May 2017	A review of the DTSC website (http://www.envirostor.dtsc.ca.gov/public/) did not identify any records for the Site addresses.
Los Angeles City Fire Department (LAFD)	May 2017	Arcadis requested records for the site addresses from the LAFD. A response is pending at this time.
Los Angeles County Department of Public Works Environmental Programs Division	May 2017	A review of the agency's website (http://ladpw.org/epd/CleanLA/OpenFileReview.aspx) did not identify any records for the Site addresses.

PHASE I ENVIRONMENTAL SITE ASSESSMENT REPORT

Source	Date	Information Obtained
Division of Oil, Gas & Geothermal Resources (DOGGR)	May 2017	According to DOGGR's Well Finder database, two oil wells were located onsite, one north of the CVS along the western site boundary near S. Fairfax Avenue (API 03715230), and one located north of the Kmart near the northeast corner of the Site (API 03715229). See below for further details on the wells. Numerous wells are depicted in the surrounding area including one on the property north of the Site and one on the property south of the Site.
Los Angeles City Department of Public Works, Bureau of Engineering	March 31, 2004	<i>Methane and Methane Buffer Zones Map.</i> According to the map, the Site is located within a Methane Zone, which then indicates it is subject to various codes such as those enforced by the LAFD and the Los Angeles Building Department. See Appendix E for a copy of the map.

Onsite well detail -

Well ID	Well Number	Operator	Status
API 03715230	No. 102	Chevron U.S.A., Inc.	Plugged and abandoned in 1930/31 as reported in a prior report. No records on DOGGR website to confirm.
API 03715229	No. 99	Chevron U.S.A., Inc.	Plugged and abandoned in 1930/31 as reported in a prior report. No records on DOGGR website to confirm.

6 ENVIRONMENTAL SETTING

6.1 Topography

According to information obtained from the U.S. Geological Survey 7.5-Minute Series Topographic Map of the Hollywood quadrangle, dated 2012, topography at the Site is approximately 180 feet above mean sea level. The Site and surrounding area are relatively level. The general topographic gradient of the surrounding area exhibits a slight downward slope to the southwest.

6.2 Geology

The general geology summary provided by EDR specifies that the sediments beneath the Site have been identified as part of the Quaternary Series of the Quaternary System of the Cenozoic Era. According to the United States Department of Agriculture Soil Conservation Service, the Site is underlain by the Urban Land soil component, which indicates near surface soil has been reworked to the extent that native soil characteristics are no longer identifiable.

6.3 Surface Water

Arcadis did not observe surface water features onsite or adjacent to the Site.

6.4 Hydrogeology

According to a report on Geotracker for a property located adjacent west of the Site across S. Fairfax Avenue (371 S. Fairfax Avenue), depth to groundwater ranges from approximately 14 to 31 feet bgs. The groundwater gradient is reported to be to the north/northwest.

6.5 Flood Zones

According to the EDR report, the eastern, western and northern boundaries of the Site are within a 500-year flood zone.

7 SITE RECONNAISSANCE

On May 17, 2017, Mr. Blake Hunter, a representative of Arcadis, performed a reconnaissance-level assessment of the Site to observe general site conditions and indications of the possible release(s) of chemicals to the subsurface. A walk-over site reconnaissance was conducted to identify visible evidence of RECs. Mr. Hunter was accompanied by Mr. Osmar Flores, Maintenance Supervisor with The ARBA Group, the property manager, and Mr. Bob Voakes, Building Engineer with Kmart, during the site reconnaissance. Photographs taken during the site reconnaissance are included in **Appendix A**.

7.1 Methodology and Limiting Conditions

Arcadis' representative was granted full access to the Site. The methodology for the site visit included walking and observing the entire site except for the Citibank building. There were no other limiting conditions.

7.2 General Site Conditions

7.2.1 Site Observations

The approximate 7.5-acre, irregular-shaped site consists of a retail shopping center. The retail buildings are located on the south side of the Site. The north portion of the Site is occupied by an asphalt-paved parking lot, a bank building, and a small locksmith shop.

Kmart

Kmart occupies the east shopping center building. The Kmart building is a two-story building with a basement. The basement and first floors are used for retail sales. The second story consists of retail goods storage areas, former offices, a staff lounge, restrooms, a hazardous materials storage room, and air handler rooms for the building.

Three elevators and a series of escalators provide access to the floors of the building. Two of the elevators are traction-type. A service elevator is hydraulic. An inspection of the elevator equipment rooms did not reveal evidence of spills or releases of hydraulic fluid or unusual odors. The equipment appeared to be in aged condition.

Two hydraulic box compactors are located on the first floor of the building. According to Mr. Voakes, one of the compactors is not in operating order and is not used. No evidence of releases or significant staining was observed on the compactors or in the surrounding area. Mr. Voakes was unaware of any releases from the compactors.

New automotive batteries and automotive maintenance and cleaning chemicals are stored on retail shelves in the basement of the building and in a small storage room. The containers appeared to be in new condition and no evidence of releases or staining was observed.

Used automotive batteries are stored in a hazardous materials room located on the second floor of the building. The batteries were observed to be stored on wooden pallets. Poly drums of hazardous materials

PHASE I ENVIRONMENTAL SITE ASSESSMENT REPORT

are also stored in the room. The hazardous materials consist of damaged aerosols such as hair spray, soaps and cleaners, waxes and polishes, makeup, etc. The poly drums are labeled stating their contents and are sealed. No evidence of releases or staining was observed in the hazardous materials room. According to Mr. Voakes, the hazardous materials and batteries are removed on a regular basis by regional Kmart personnel.

Whole Foods Market

Whole Foods Market occupies the western portion of the shopping center buildings. The building is single-story and of concrete, wood, and steel beam construction. Stockrooms, a refrigeration equipment room, hazardous materials center, and offices are located in the rear, southern portion of the building.

The refrigeration equipment room contains approximately 16 compressors and large cooling equipment. The equipment and piping is labeled as containing R-404A refrigerant and Polyol Ester Lubricant. The equipment appeared to be aged but in good operating order. Dark staining was observed on and around the compressors but the staining appeared to be due to small releases over a long period of time and not from a malfunction release.

A hydraulic box compressor is present near the loading dock. The compressor appeared to be in good operating order and no evidence of releases or significant staining was observed on the compactor or in the surrounding area.

A hazardous materials center is located next to the box compressor. The area contained two poly 55-gallon drums and approximately seven poly bins. The containers were labeled as to their contents. The hazardous materials consist of damaged cleaners, bleach, liquids, small batteries, make up, and aerosols. No evidence of staining or releases was observed on the containers or in the surrounding area.

A truck loading dock is located at the south side of the building. Forklift propane tanks are stored in locked steel cages on the loading dock. Additionally, four steel plates are present in the floor of the loading dock, evidence of a possible clarifier. Mr. Flores was unaware of a clarifier at the Site. Mr. Flores did state that the floor drain in the loading dock was connected to a sump pump.

CVS Pharmacy

The CVS Pharmacy building occupies the western end of the retail buildings. The building is a single-story structure with a basement. The basement is used for retail goods storage and utilizes a conveyer system to transport the goods to the first floor.

A hydraulic box compressor is present near the loading dock at the south side of the building. The compressor appeared to be in good operating order and no evidence of releases or significant staining was observed on the compactor or in the surrounding area.

Citibank

Citibank occupies the building located in the northwest corner of the Site. Access to the interior of the bank was not granted for this assessment. There is reportedly a basement in this building.

7.2.2 Hazardous Substances and Petroleum Products in Connection with Identified Uses

No hazardous substances or petroleum products were observed onsite other than as described above.

7.2.3 Storage Tanks

Arcadis did not observe ASTs at the Site. No evidence of USTs, such as dispensers, pipes, or vent lines, was observed on the Site.

7.2.4 Odors

No odors that would indicate an environmental concern were noted on the Site.

7.2.5 Pools of Liquid

No readily visible standing surface water, pools, or sumps containing liquids likely to be hazardous substances or petroleum products were identified during this assessment.

7.2.6 Drums

Poly drums containing hazardous waste are stored in the Kmart and Whole Food Market facilities. The drums contain general waste such as damaged cleaners, make up, and aerosols. No other drums were observed on site.

7.2.7 Hazardous Substances and Petroleum Product Containers (Not Necessarily in Connection with Identified Uses)

No hazardous substances or petroleum products were observed onsite not in connection with identified uses.

7.2.8 Unidentified Substance Containers

No unidentified substance containers were observed onsite.

7.2.9 PCBs

No electrical or hydraulic equipment known to contain polychlorinated biphenyls (PCBs) or likely to contain PCBs was identified onsite during this assessment. An electrical transmission line with pole-mounted transformers was observed along the eastern site boundary. The transformers appeared to be in good condition and no evidence of seepage or releases was observed. The transformers are owned by the Los Angeles Department of Water & Power (DWP) and any concerns with the transformers would be the responsibility of DWP.

7.2.10 Pits, Ponds, or Lagoons

During the site visit, Arcadis' representative looked for pits, ponds, or lagoons on the Site. Arcadis' representative also looked for pits, ponds, and lagoons on adjoining properties to the extent that such features could be visually and/ or physically observed from the Site or identified in the interviews or records review. No such features were identified on or near the Site.

7.2.11 Stained Soil or Pavement

During the site visit, Arcadis' representative did not observe areas of stained soil or significantly stained pavement.

7.2.12 Stressed Vegetation

During the site visit, Arcadis' representative looked for areas of stressed vegetation (from other than insufficient water). No areas of stressed vegetation were observed during this assessment.

7.2.13 Solid Waste

During the site visit, Arcadis looked for areas that were apparently filled or graded by non-natural causes (or filled with material of unknown origin) that suggest the presence of trash construction debris, demolition debris, or other solid waste disposal, or mounds or depressions suggesting trash or other solid waste disposal. No such areas were observed.

7.2.14 Wastewater

During the site visit, Arcadis looked for wastewater or other liquids (including storm water) or discharges into a drain, ditch, underground injection system, or stream on or adjacent to the Site. There is no process wastewater discharged on site.

7.2.15 Wells

During the site visit, Arcadis looked for wells, including dry wells, irrigation wells, injection wells, monitoring wells, water wells, abandoned wells, oil wells, or other wells. No wells were observed onsite. Former oil wells onsite are discussed elsewhere in this report.

7.2.16 Septic Systems

During the site visit, Arcadis looked for indications of on-site septic systems or cesspools. No septic systems or cesspools were observed. The Site is connected to the municipal sewer system.

7.2.17 Heating / Cooling

Heating and cooling systems were not evaluated for this assessment.

7.2.18 Stains or Corrosion

Arcadis did not observe areas of significant staining or corrosion during this site assessment.

7.2.19 Drains or Sumps

Floor drains were observed in the air handler and refrigeration rooms onsite. The drains appeared to direct condensation to the sewer system.

A steel-grated drain was observed in the truck loading dock of the Whole Foods Market building. According to Mr. Flores, the drain is connected to a sump pump. Mr. Flores was unaware of the further discharge of the drain.

8 INTERVIEWS

8.1 Interview with Site Contacts

Arcadis interviewed Mr. Osmar Flores, Maintenance Supervisor for The ARBA Group, the property management company. Mr. Flores was aware of the methane monitoring system onsite; however, he was unaware of the system being activated since managing the property for the past two years. Additional relevant information from Mr. Flores is included within this report.

Arcadis interviewed Mr. Bob Voakes with Kmart. Mr. Voakes stated he has been associated with the Site's Kmart facility for 35 years. Mr. Voakes was aware of the methane monitoring system onsite and stated he was unaware of the system being activated since installed after an east adjacent facility explosion. Additional relevant information from Mr. Voakes is included within this report.

9 FINDINGS AND CONCLUSIONS

Arcadis has performed a Phase I ESA in accordance with the ASTM International E1527-13 Standard Practice for Site Assessments: Phase I Environmental Site Assessment Process. Limitations or deviations from this practice are described in Section 1.4 of this report. The findings identified by Arcadis are summarized below and discussed in greater detail in the body of the report.

9.1 Recognized Environmental Conditions

No RECs were identified in connection with the Site, with the following exceptions:

- A previous subsurface investigation conducted onsite in 1998 identified soil impacted with petroleum hydrocarbons. The depth of impact was mainly confined to less than 10 feet bgs; however, one location had elevated concentrations of contaminants to greater than 20 feet bgs. The origin of the contamination is attributed to former oil field activities onsite including oil wells and oil sumps.
- The former oil wells onsite do not appear to have been abandoned to current DOGGR standards and a previous consultant suspected the well in the northeast portion of the Site was leaking and contributing to high methane gas levels in this area.
- The presence of current and historical dry cleaners adjacent west of the Site represents a suspect REC for the Site. If releases of PCE from the dry cleaners impacted soil vapor and groundwater, a vapor intrusion concern may exist for the Site.

9.2 Controlled Recognized Environmental Conditions

No CRECs were identified in connection with the Site, with the following exception:

- The Site's location within a defined methane zone and the detected presence of methane gas onsite represents an environmental concern for the Site and the health and safety of site occupants. However, as long as methane continues to be monitored and vented in accordance with Fire Department requirements, it is considered a CREC for the Site.

9.3 Historical Recognized Environmental Conditions

No HRECs were identified in connection with the Site.

9.4 *De Minimis* Conditions

The following *de minimis* conditions were identified in connection with the Site:

- It is possible a clarifier is present at the south end of the Site. Based on the types of current and historical tenant uses it is not anticipated that hazardous materials were routed through the

clarifier. It is likely that the clarifier was used for waste cooking grease from onsite restaurants. However, evaluation of the clarifier is warranted if the Site is redeveloped.

- Aging equipment onsite, such as elevators and compressors, indicate the potential for oily releases to the subsurface.

9.5 Conclusions

Arcadis has performed a Phase I ESA of the Site in conformance with the scope and limitations of ASTM Practice E1527-13 for Phase I ESAs. This assessment has revealed no evidence of RECs in connection with the Site other than as identified in Section 9.1 above. In order to more fully understand the ownership liability of the RECs, Arcadis recommends further investigation and/or discussion with legal counsel.

No Phase I ESA can wholly eliminate uncertainty regarding the potential for RECs in connection with a property. This evaluation was intended to reduce, but not eliminate uncertainty in RECs.

10 DATA GAPS

Previous reports prepared for the Site indicated that the Site is monitored for methane gas. However, Arcadis was not provided with current information regarding onsite methane monitoring and site contacts indicated the methane monitoring system onsite is currently inactive. The lack of information provided on the current status of onsite methane monitoring and the Site's compliance with Fire and Building Department ordinances represents a data gap for the Site. An in-depth evaluation is recommended.

No other significant data gaps were identified during this assessment. Pertinent data, if any, obtained by Regency following the issuance of this report should be reviewed by an environmental professional and an addendum should be prepared to present an evaluation of the data and any changes to the conclusions of this report, as warranted by the data.

11 ENVIRONMENTAL PROFESSIONALS STATEMENT

The environmental assessment described herein was conducted by the undersigned employee of Arcadis. Arcadis' assessment consisted solely of the activities described in the Introduction of this Report, and in accordance with the ASTM E1527-13 guidelines for Phase I Environmental Site Assessments signed prior to initiation of the assessment, as applicable.

I declare that, to the best of my professional knowledge and belief, I meet the definition of environmental professional as defined in §312.10 of 40 Code of Federal Regulations (CFR) 312, and I have the specific qualifications based on education, training, and experience to assess a property of the nature, history, and setting of the Subject Property. I have developed and performed all appropriate inquiries in conformance with the standards and practices set forth in 40 CFR Part 312. *

Report Prepared By:



May 26, 2017

Janet Holtz
Principal Environmental Scientist

Date

*A professional geologist's or environmental professional's certification of conditions comprises a declaration of his or her professional judgment. It does not constitute a warranty or guarantee, expressed or implied, nor does it relieve any other party of its responsibility to abide by contract documents, applicable codes, standards, regulations, and ordinances.

12 REFERENCES

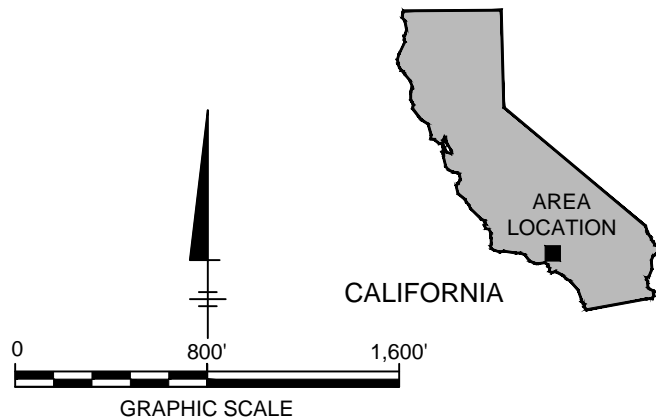
- ASTM International. 2013. Standard Practice for Environmental Site Assessments: Phase I Environmental Site Assessment Process, Designation E1527-13.
- EBI Consulting. 2004. Phase I Environmental Site Assessment Report, Town & Country Retail, 6310-6360 W. Third Street, Los Angeles, CA. August 13.
- Environmental Data Resources, Inc. (EDR). 2017. Radius Map Report with GeoCheck. Inquiry #4930273.2s. May 8.
- EDR. 2017. Aerial Photo Decade Package. May 9.
- EDR. 2017. Historical Topographic Map Report. May 8.
- EDR. 2017. Certified Sanborn Map Report. May 8.
- EDR. 2017. Historical City Directory Abstract. May 9.

FIGURES





MAP SOURCE: Google Earth Pro



TOWN AND COUNTRY RETAIL
 6310-6360 WEST 3rd STREET
 LOS ANGELES, CALIFORNIA

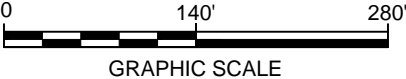
SITE LOCATION MAP



MAP SOURCE: Google Earth Pro

LEGEND:

--- PROPERTY BOUNDARY



TOWN AND COUNTRY RETAIL
6310-6360 WEST THIRD STREET
LOS ANGELES, CALIFORNIA

SITE PLAN



FIGURE
2

APPENDIX A

Site Photographs





Photograph #1

Description of Photograph:

View of the Site towards southeast.

Site Location:

6310-6360 West 3rd Street, Los Angeles, CA

Photograph Taken By:

Blake Hunter

Date of Photograph:

May 17, 2017



Photograph #2

Description of Photograph:

View of the Site towards southeast.

Site Location:

6310-6360 West 3rd Street, Los Angeles, CA

Photograph Taken By:

Blake Hunter

Date of Photograph:

May 17, 2017



Photograph #3

Description of Photograph:

View of the bank building at northwest corner of the Site.

Site Location:


6310-6360 West 3rd Street, Los Angeles, CA

Photograph Taken By:

Blake Hunter

Date of Photograph:

May 17, 2017



Photograph #4

Description of Photograph:

View of the Locksmith at the northeast corner of the Site and east adjacent properties.

Site Location:

6310-6360 West 3rd Street, Los Angeles, CA

Photograph Taken By:

Blake Hunter

Date of Photograph:

May 17, 2017



Photograph #5

Description of Photograph:

View of the first floor of the Kmart building.

Site Location:

6310-6360 West 3rd Street, Los Angeles, CA

Photograph Taken By:

Blake Hunter

Date of Photograph:

May 17, 2017



Photograph #6

Description of Photograph:

Typical storage on second floor of Kmart building.

Site Location:

6310-6360 West 3rd Street, Los Angeles, CA

Photograph Taken By:

Blake Hunter

Date of Photograph:

May 17, 2017



Photograph #7

Description of Photograph:

View of potential asbestos insulation in air handling room.

Site Location:

6310-6360 West 3rd Street, Los Angeles, CA

Photograph Taken By:

Blake Hunter

Date of Photograph:

May 17, 2017



Photograph #8

Description of Photograph:

View of the paint and lubricating oil in air handling room.

Site Location:

6310-6360 West 3rd Street, Los Angeles, CA

Photograph Taken By:

Blake Hunter

Date of Photograph:

May 17, 2017



Photograph #9

Description of Photograph:

View of the used batteries stored in the hazardous materials storage room in the Kmart building.

Site Location:

6310-6360 West 3rd Street, Los Angeles, CA

Photograph Taken By:

Blake Hunter

Date of Photograph:

May 17, 2017



Photograph #10

Description of Photograph:

View of hazardous materials storage room in the Kmart building.

Site Location:

6310-6360 West 3rd Street, Los Angeles, CA

Photograph Taken By:

Blake Hunter

Date of Photograph:

May 17, 2017



Photograph #11

Description of Photograph:

View of the box compactor in the Kmart building.

Site Location:

6310-6360 West 3rd Street, Los Angeles, CA

Photograph Taken By:

Blake Hunter

Date of Photograph:

May 17, 2017



Photograph #12

Description of Photograph:

View of the hydraulic service elevator equipment room.

Site Location:

6310-6360 West 3rd Street, Los Angeles, CA

Photograph Taken By:

Blake Hunter

Date of Photograph:

May 17, 2017



Photograph #13

Description of Photograph:

View of new batteries in the Kmart building.

Site Location:


6310-6360 West 3rd Street, Los Angeles, CA

Photograph Taken By:

Blake Hunter

Date of Photograph:

May 17, 2017



Photograph #14

Description of Photograph:

View of the new automotive chemicals in the Kmart building.

Site Location:

6310-6360 West 3rd Street, Los Angeles, CA

Photograph Taken By:

Blake Hunter

Date of Photograph:

May 17, 2017



Photograph #15

Description of Photograph:

View of the Little Caesar's kitchen area.

Site Location:

6310-6360 West 3rd Street, Los Angeles, CA

Photograph Taken By:

Blake Hunter

Date of Photograph:

May 17, 2017



Photograph #16

Description of Photograph:

View of the methane monitoring control panel for the Site.

Site Location:

6310-6360 West 3rd Street, Los Angeles, CA

Photograph Taken By:

Blake Hunter

Date of Photograph:

May 17, 2017



Photograph #17

Description of Photograph:

View of a typical methane monitor at the Site.

Site Location:

6310-6360 West 3rd Street, Los Angeles, CA

Photograph Taken By:

Blake Hunter

Date of Photograph:

May 17, 2017



Photograph #18

Description of Photograph:

View of the Whole Food Market interior.

Site Location:

6310-6360 West 3rd Street, Los Angeles, CA

Photograph Taken By:

Blake Hunter

Date of Photograph:

May 17, 2017



Photograph #19

Description of Photograph:

View of the refrigerant compressors in the Whole Foods Market.

Site Location:

6310-6360 West 3rd Street, Los Angeles, CA

Photograph Taken By:

Blake Hunter

Date of Photograph:

May 17, 2017



Photograph #20

Description of Photograph:

View of the refrigerant and lubricant used in the Whole Foods Market refrigeration system.

Site Location:

6310-6360 West 3rd Street, Los Angeles, CA

Photograph Taken By:

Blake Hunter

Date of Photograph:

May 17, 2017



Photograph #21

Description of Photograph:

View of the box compactor in the Whole Foods Market.

Site Location:


6310-6360 West 3rd Street, Los Angeles, CA

Photograph Taken By:

Blake Hunter

Date of Photograph:

May 17, 2017



Photograph #22

Description of Photograph:

View of the Hazardous Materials Center in the Whole Foods Market.

Site Location:

6310-6360 West 3rd Street, Los Angeles, CA

Photograph Taken By:

Blake Hunter

Date of Photograph:

May 17, 2017



Photograph #23

Description of Photograph:

View of the loading dock at Whole Foods Market. Note possible clarifier.

Site Location:

6310-6360 West 3rd Street, Los Angeles, CA

Photograph Taken By:

Blake Hunter

Date of Photograph:

May 17, 2017



Photograph #24

Description of Photograph:

View of the south access alley at the Site.

Site Location:

6310-6360 West 3rd Street, Los Angeles, CA

Photograph Taken By:

Blake Hunter

Date of Photograph:

May 17, 2017



Photograph #25

Description of Photograph:
View of the CVS Pharmacy interior.

Site Location:
6310-6360 West 3rd Street, Los Angeles, CA

Photograph Taken By:
Blake Hunter

Date of Photograph:
May 17, 2017



Photograph #26

Description of Photograph:
View of the box compactor at the CVS Pharmacy facility.

Site Location:
6310-6360 West 3rd Street, Los Angeles, CA

Photograph Taken By:
Blake Hunter

Date of Photograph:
May 17, 2017



Photograph #27

Description of Photograph:

View of the north adjacent properties.

Site Location:


6310-6360 West 3rd Street, Los Angeles, CA

Photograph Taken By:

Blake Hunter

Date of Photograph:

May 17, 2017



Photograph #28

Description of Photograph:

View of the west adjacent former gasoline station.

Site Location:

6310-6360 West 3rd Street, Los Angeles, CA

Photograph Taken By:

Blake Hunter

Date of Photograph:

May 17, 2017



Photograph #29

Description of Photograph:

View of the west adjacent properties. Note dry cleaners facility.

Site Location:

6310-6360 West 3rd Street, Los Angeles, CA

Photograph Taken By:

Blake Hunter

Date of Photograph:

May 17, 2017



Photograph #30

Description of Photograph:

View of the south adjacent property.

Site Location:

6310-6360 West 3rd Street, Los Angeles, CA

Photograph Taken By:

Blake Hunter

Date of Photograph:

May 17, 2017

APPENDIX B

Historical Research Documentation





Town & Country Retail

6310 W. Third Street

Los Angeles, CA 90036

Inquiry Number: 4930273.3

May 08, 2017

Certified Sanborn® Map Report



6 Armstrong Road, 4th floor
Shelton, CT 06484
Toll Free: 800.352.0050
www.edrnet.com

Certified Sanborn® Map Report

05/08/17

Site Name:

Town & Country Retail
6310 W. Third Street
Los Angeles, CA 90036
EDR Inquiry # 4930273.3

Client Name:

ARCADIS U.S., Inc.
320 Commerce Suite 200
Irvine, CA 92602-0000
Contact: Janet Holtz



The Sanborn Library has been searched by EDR and maps covering the target property location as provided by ARCADIS U.S., Inc. were identified for the years listed below. The Sanborn Library is the largest, most complete collection of fire insurance maps. The collection includes maps from Sanborn, Bromley, Perris & Browne, Hopkins, Barlow, and others. Only Environmental Data Resources Inc. (EDR) is authorized to grant rights for commercial reproduction of maps by the Sanborn Library LLC, the copyright holder for the collection. Results can be authenticated by visiting www.edrnet.com/sanborn.

The Sanborn Library is continually enhanced with newly identified map archives. This report accesses all maps in the collection as of the day this report was generated.

Certified Sanborn Results:

Certification # 0A51-4B96-9FB7

PO # NA

Project Regency L.A.

Maps Provided:

1969

1950



Sanborn® Library search results

Certification #: 0A51-4B96-9FB7

The Sanborn Library includes more than 1.2 million fire insurance maps from Sanborn, Bromley, Perris & Browne, Hopkins, Barlow and others which track historical property usage in approximately 12,000 American cities and towns. Collections searched:

- ☒ Library of Congress
- ☒ University Publications of America
- ☒ EDR Private Collection

The Sanborn Library LLC Since 1866™

Limited Permission To Make Copies

ARCADIS U.S., Inc. (the client) is permitted to make up to FIVE photocopies of this Sanborn Map transmittal and each fire insurance map accompanying this report solely for the limited use of its customer. No one other than the client is authorized to make copies. Upon request made directly to an EDR Account Executive, the client may be permitted to make a limited number of additional photocopies. This permission is conditioned upon compliance by the client, its customer and their agents with EDR's copyright policy; a copy of which is available upon request.

Disclaimer - Copyright and Trademark Notice

This Report contains certain information obtained from a variety of public and other sources reasonably available to Environmental Data Resources, Inc. It cannot be concluded from this Report that coverage information for the target and surrounding properties does not exist from other sources. NO WARRANTY EXPRESSED OR IMPLIED, IS MADE WHATSOEVER IN CONNECTION WITH THIS REPORT. ENVIRONMENTAL DATA RESOURCES, INC. SPECIFICALLY DISCLAIMS THE MAKING OF ANY SUCH WARRANTIES, INCLUDING WITHOUT LIMITATION, MERCHANTABILITY OR FITNESS FOR A PARTICULAR USE OR PURPOSE. ALL RISK IS ASSUMED BY THE USER. IN NO EVENT SHALL ENVIRONMENTAL DATA RESOURCES, INC. BE LIABLE TO ANYONE, WHETHER ARISING OUT OF ERRORS OR OMISSIONS, NEGLIGENCE, ACCIDENT OR ANY OTHER CAUSE, FOR ANY LOSS OF DAMAGE, INCLUDING, WITHOUT LIMITATION, SPECIAL, INCIDENTAL, CONSEQUENTIAL, OR EXEMPLARY DAMAGES. ANY LIABILITY ON THE PART OF ENVIRONMENTAL DATA RESOURCES, INC. IS STRICTLY LIMITED TO A REFUND OF THE AMOUNT PAID FOR THIS REPORT. Purchaser accepts this Report "AS IS". Any analyses, estimates, ratings, environmental risk levels or risk codes provided in this Report are provided for illustrative purposes only, and are not intended to provide, nor should they be interpreted as providing any facts regarding, or prediction or forecast of, any environmental risk for any property. Only a Phase I Environmental Site Assessment performed by an environmental professional can provide information regarding the environmental risk for any property. Additionally, the information provided in this Report is not to be construed as legal advice.

Copyright 2017 by Environmental Data Resources, Inc. All rights reserved. Reproduction in any media or format, in whole or in part, of any report or map of Environmental Data Resources, Inc., or its affiliates, is prohibited without prior written permission.

EDR and its logos (including Sanborn and Sanborn Map) are trademarks of Environmental Data Resources, Inc. or its affiliates. All other trademarks used herein are the property of their respective owners.

Sanborn Sheet Key


This Certified Sanborn Map Report is based upon the following Sanborn Fire Insurance map sheets.



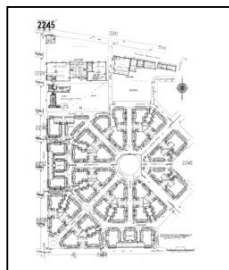
1969 Source Sheets



Volume 22, Sheet 2224
1969



Volume 22, Sheet 2243
1969




Volume 22, Sheet 2245
1969

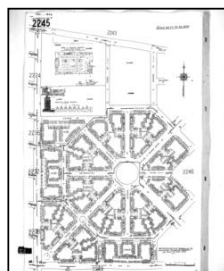
1950 Source Sheets



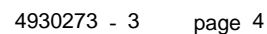
Volume 22, Sheet 2224
1950

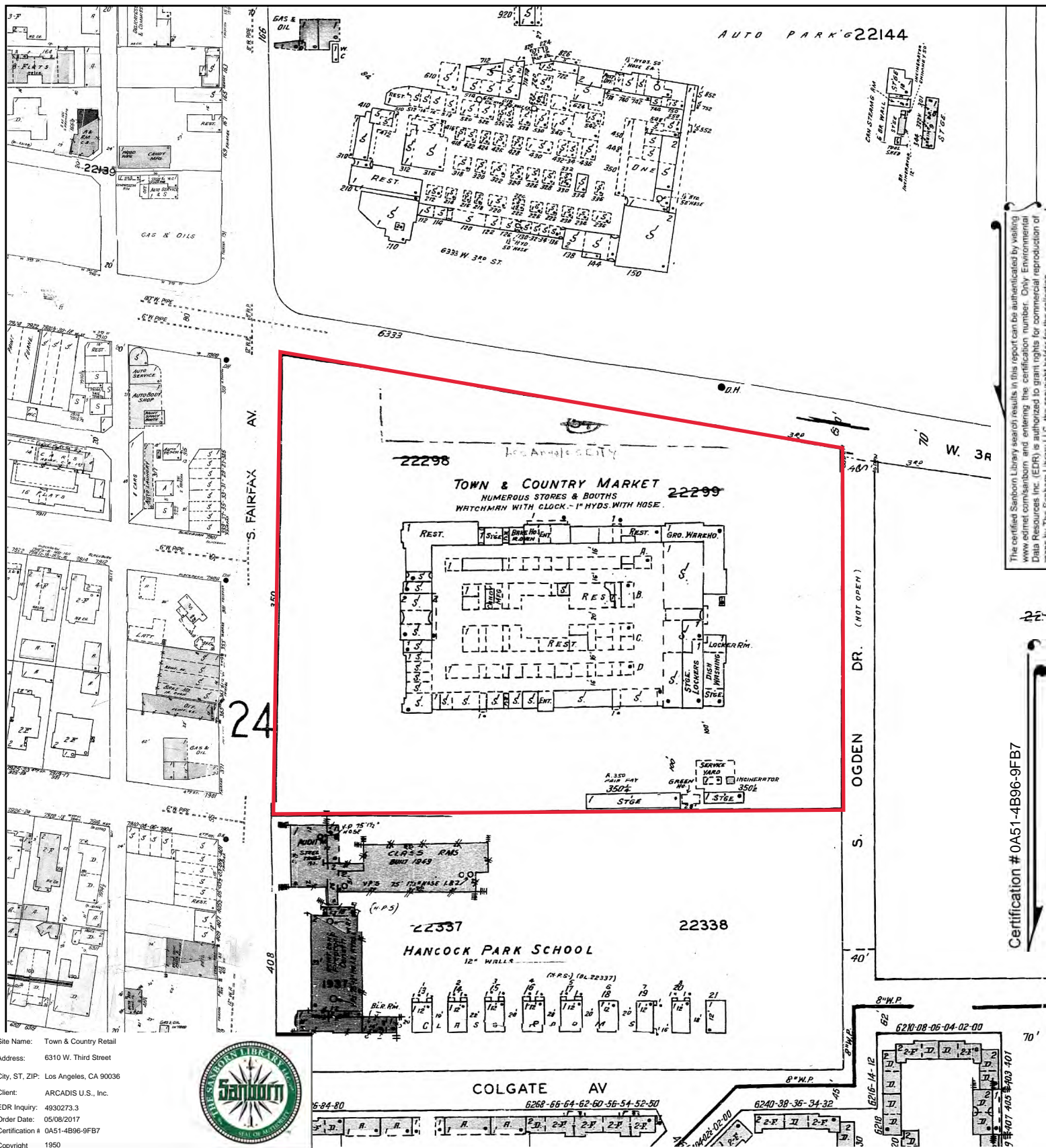


Volume 22, Sheet 2243
1950



Volume 22, Sheet 2245
1950







Town & Country Retail

6310 W. Third Street

Los Angeles, CA 90036

Inquiry Number: 4930273.9

May 09, 2017

The EDR Aerial Photo Decade Package



6 Armstrong Road, 4th floor
Shelton, CT 06484
Toll Free: 800.352.0050
www.edrnet.com

EDR Aerial Photo Decade Package

05/09/17

Site Name:

Town & Country Retail
6310 W. Third Street
Los Angeles, CA 90036
EDR Inquiry # 4930273.9

Client Name:

ARCADIS U.S., Inc.
320 Commerce Suite 200
Irvine, CA 92602-0000
Contact: Janet Holtz



Environmental Data Resources, Inc. (EDR) Aerial Photo Decade Package is a screening tool designed to assist environmental professionals in evaluating potential liability on a target property resulting from past activities. EDR's professional researchers provide digitally reproduced historical aerial photographs, and when available, provide one photo per decade.

Search Results:

Year	Scale	Details	Source
2012	1"=500'	Flight Year: 2012	USDA/NAIP
2010	1"=500'	Flight Year: 2010	USDA/NAIP
2009	1"=500'	Flight Year: 2009	USDA/NAIP
2005	1"=500'	Flight Year: 2005	USDA/NAIP
2002	1"=500'	Flight Date: June 10, 2002	USDA
1994	1"=500'	Acquisition Date: May 31, 1994	USGS/DOQQ
1989	1"=500'	Flight Date: August 22, 1989	USDA
1983	1"=500'	Flight Date: November 19, 1983	EDR Proprietary Brewster Pacific
1977	1"=500'	Flight Date: April 25, 1977	EDR Proprietary Brewster Pacific
1972	1"=500'	Flight Date: November 21, 1972	EDR Proprietary Brewster Pacific
1964	1"=500'	Flight Date: July 28, 1964	USGS
1952	1"=500'	Flight Date: August 02, 1952	USGS
1948	1"=500'	Flight Date: July 10, 1948	USGS
1938	1"=500'	Flight Date: May 22, 1938	USDA
1928	1"=500'	Flight Date: January 01, 1928	USGS
1923	1"=500'	Flight Date: January 01, 1923	FAIR

When delivered electronically by EDR, the aerial photo images included with this report are for ONE TIME USE ONLY. Further reproduction of these aerial photo images is prohibited without permission from EDR. For more information contact your EDR Account Executive.

Disclaimer - Copyright and Trademark Notice

This Report contains certain information obtained from a variety of public and other sources reasonably available to Environmental Data Resources, Inc. It cannot be concluded from this Report that coverage information for the target and surrounding properties does not exist from other sources. NO WARRANTY EXPRESSED OR IMPLIED, IS MADE WHATSOEVER IN CONNECTION WITH THIS REPORT. ENVIRONMENTAL DATA RESOURCES, INC. SPECIFICALLY DISCLAIMS THE MAKING OF ANY SUCH WARRANTIES, INCLUDING WITHOUT LIMITATION, MERCHANTABILITY OR FITNESS FOR A PARTICULAR USE OR PURPOSE. ALL RISK IS ASSUMED BY THE USER. IN NO EVENT SHALL ENVIRONMENTAL DATA RESOURCES, INC. BE LIABLE TO ANYONE, WHETHER ARISING OUT OF ERRORS OR OMISSIONS, NEGLIGENCE, ACCIDENT OR ANY OTHER CAUSE, FOR ANY LOSS OF DAMAGE, INCLUDING, WITHOUT LIMITATION, SPECIAL, INCIDENTAL, CONSEQUENTIAL, OR EXEMPLARY DAMAGES. ANY LIABILITY ON THE PART OF ENVIRONMENTAL DATA RESOURCES, INC. IS STRICTLY LIMITED TO A REFUND OF THE AMOUNT PAID FOR THIS REPORT. Purchaser accepts this Report "AS IS". Any analyses, estimates, ratings, environmental risk levels or risk codes provided in this Report are provided for illustrative purposes only, and are not intended to provide, nor should they be interpreted as providing any facts regarding, or prediction or forecast of, any environmental risk for any property. Only a Phase I Environmental Site Assessment performed by an environmental professional can provide information regarding the environmental risk for any property. Additionally, the information provided in this Report is not to be construed as legal advice.

Copyright 2017 by Environmental Data Resources, Inc. All rights reserved. Reproduction in any media or format, in whole or in part, of any report or map of Environmental Data Resources, Inc., or its affiliates, is prohibited without prior written permission.

EDR and its logos (including Sanborn and Sanborn Map) are trademarks of Environmental Data Resources, Inc. or its affiliates. All other trademarks used herein are the property of their respective owners.

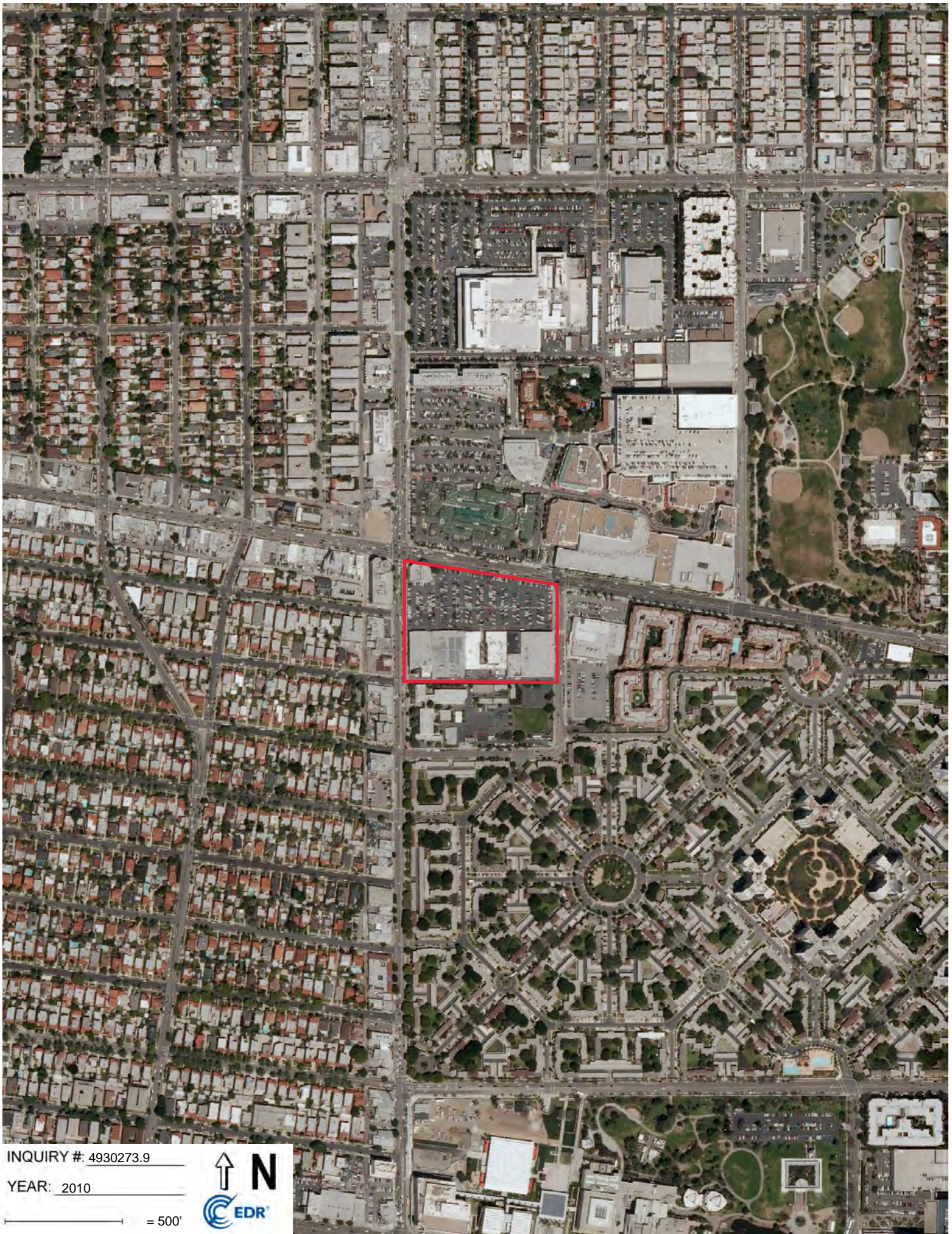


INQUIRY #: 4930273.9

YEAR: 2012

— = 500'





INQUIRY #: 4930273.9

YEAR: 2010

— = 500'



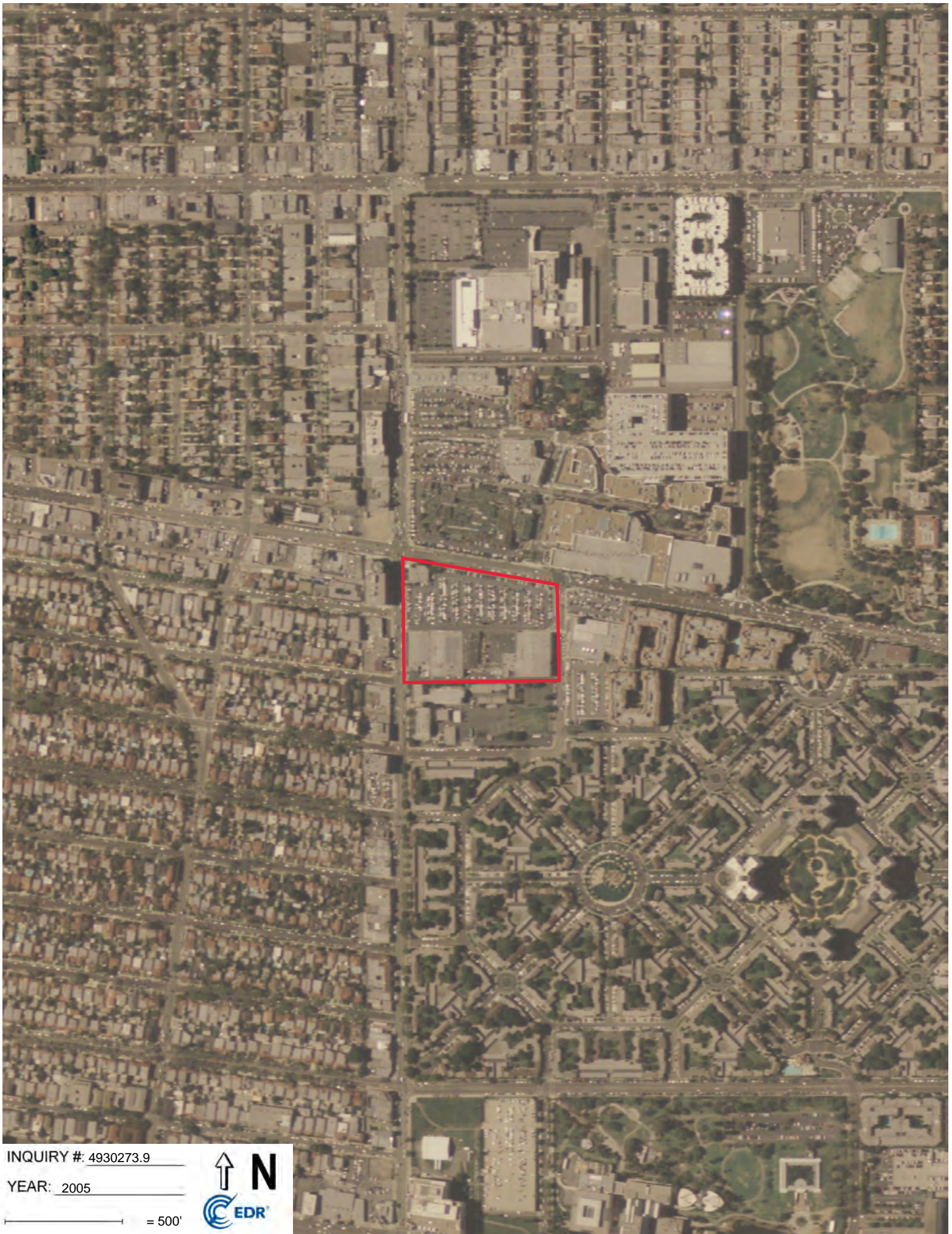


INQUIRY #: 4930273.9

YEAR: 2009

— = 500'





INQUIRY #: 4930273.9

YEAR: 2005

— = 500'





INQUIRY #: 4930273.9

YEAR: 2002

— = 500'





INQUIRY #: 4930273.9

YEAR: 1994

— = 500'





INQUIRY #: 4930273.9

YEAR: 1989

— = 500'






INQUIRY #: 4930273.9

YEAR: 1983

— = 500'





INQUIRY #: 4930273.9

YEAR: 1977

— = 500'





INQUIRY #: 4930273.9

YEAR: 1972

— = 500'





INQUIRY #: 4930273.9

YEAR: 1964

— = 500'





INQUIRY #: 4930273.9

YEAR: 1952

— = 500'





INQUIRY #: 4930273.9

YEAR: 1948

— = 500'





INQUIRY #: 4930273.9

YEAR: 1938

— = 500'






INQUIRY #: 4930273.9

YEAR: 1928

— = 500'





INQUIRY #: 4930273.9

YEAR: 1923

— = 500'





Town & Country Retail

6310 W. Third Street

Los Angeles, CA 90036

Inquiry Number: 4930273.4

May 08, 2017

EDR Historical Topo Map Report

with QuadMatch™



6 Armstrong Road, 4th floor
Shelton, CT 06484
Toll Free: 800.352.0050
www.edrnet.com

EDR Historical Topo Map Report

05/08/17

Site Name:

Town & Country Retail
6310 W. Third Street
Los Angeles, CA 90036
EDR Inquiry # 4930273.4

Client Name:

ARCADIS U.S., Inc.
320 Commerce Suite 200
Irvine, CA 92602-0000
Contact: Janet Holtz



EDR Topographic Map Library has been searched by EDR and maps covering the target property location as provided by ARCADIS U.S., Inc. were identified for the years listed below. EDR's Historical Topo Map Report is designed to assist professionals in evaluating potential liability on a target property resulting from past activities. EDR's Historical Topo Map Report includes a search of a collection of public and private color historical topographic maps, dating back to the late 1800s.

Search Results:**Coordinates:**

P.O.#	NA	Latitude:	34.070699 34° 4' 15" North
Project:	Regency L.A.	Longitude:	-118.360324 -118° 21' 37" West
		UTM Zone:	Zone 11 North
		UTM X Meters:	374476.77
		UTM Y Meters:	3770829.86
		Elevation:	180.50' above sea level

Maps Provided:

2012	1921
1991, 1994	1920
1981	1902
1972	1900
1966	1898
1950, 1953	1896
1926	1894
1924	

Disclaimer - Copyright and Trademark Notice

This Report contains certain information obtained from a variety of public and other sources reasonably available to Environmental Data Resources, Inc. It cannot be concluded from this Report that coverage information for the target and surrounding properties does not exist from other sources. NO WARRANTY EXPRESSED OR IMPLIED, IS MADE WHATSOEVER IN CONNECTION WITH THIS REPORT. ENVIRONMENTAL DATA RESOURCES, INC. SPECIFICALLY DISCLAIMS THE MAKING OF ANY SUCH WARRANTIES, INCLUDING WITHOUT LIMITATION, MERCHANTABILITY OR FITNESS FOR A PARTICULAR USE OR PURPOSE. ALL RISK IS ASSUMED BY THE USER. IN NO EVENT SHALL ENVIRONMENTAL DATA RESOURCES, INC. BE LIABLE TO ANYONE, WHETHER ARISING OUT OF ERRORS OR OMISSIONS, NEGLIGENCE, ACCIDENT OR ANY OTHER CAUSE, FOR ANY LOSS OF DAMAGE, INCLUDING, WITHOUT LIMITATION, SPECIAL, INCIDENTAL, CONSEQUENTIAL, OR EXEMPLARY DAMAGES. ANY LIABILITY ON THE PART OF ENVIRONMENTAL DATA RESOURCES, INC. IS STRICTLY LIMITED TO A REFUND OF THE AMOUNT PAID FOR THIS REPORT. Purchaser accepts this Report "AS IS". Any analyses, estimates, ratings, environmental risk levels or risk codes provided in this Report are provided for illustrative purposes only, and are not intended to provide, nor should they be interpreted as providing any facts regarding, or prediction or forecast of, any environmental risk for any property. Only a Phase I Environmental Site Assessment performed by an environmental professional can provide information regarding the environmental risk for any property. Additionally, the information provided in this Report is not to be construed as legal advice.

Copyright 2017 by Environmental Data Resources, Inc. All rights reserved. Reproduction in any media or format, in whole or in part, of any report or map of Environmental Data Resources, Inc., or its affiliates, is prohibited without prior written permission.

EDR and its logos (including Sanborn and Sanborn Map) are trademarks of Environmental Data Resources, Inc. or its affiliates. All other trademarks used herein are the property of their respective owners.

Topo Sheet Key

This EDR Topo Map Report is based upon the following USGS topographic map sheets.

2012 Source Sheets



Hollywood
2012
7.5-minute, 24000



Beverly Hills
2012
7.5-minute, 24000

1991, 1994 Source Sheets

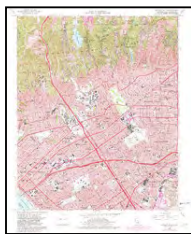


Hollywood
1991
7.5-minute, 24000
Aerial Photo Revised 1978



Beverly Hills
1994
7.5-minute, 24000
Aerial Photo Revised 1978

1981 Source Sheets



Beverly Hills
1981
7.5-minute, 24000
Aerial Photo Revised 1978



Hollywood
1981
7.5-minute, 24000
Aerial Photo Revised 1978

1972 Source Sheets



Hollywood
1972
7.5-minute, 24000
Aerial Photo Revised 1972

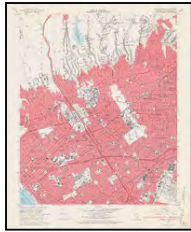


Beverly Hills
1972
7.5-minute, 24000
Aerial Photo Revised 1972

Topo Sheet Key

This EDR Topo Map Report is based upon the following USGS topographic map sheets.

1966 Source Sheets

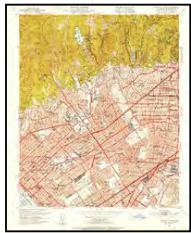


Beverly Hills
1966
7.5-minute, 24000
Aerial Photo Revised 1964



Hollywood
1966
7.5-minute, 24000
Aerial Photo Revised 1964

1950, 1953 Source Sheets



Beverly Hills
1950
7.5-minute, 24000
Aerial Photo Revised 1947



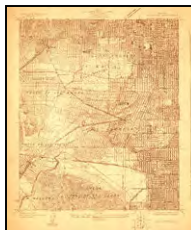
Hollywood
1953
7.5-minute, 24000
Aerial Photo Revised 1952

1926 Source Sheets



Hollywood
1926
7.5-minute, 24000

1924 Source Sheets



Hollywood
1924
7.5-minute, 24000

Topo Sheet Key

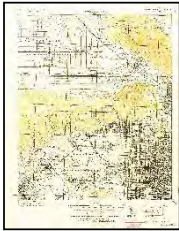
This EDR Topo Map Report is based upon the following USGS topographic map sheets.

1921 Source Sheets



Santa Monica
1921
15-minute, 62500

1920 Source Sheets



SANTA MONICA
1920
15-minute, 62500

1902 Source Sheets



Santa Monica
1902
15-minute, 62500

1900 Source Sheets



Los Angeles
1900
15-minute, 62500

Topo Sheet Key

This EDR Topo Map Report is based upon the following USGS topographic map sheets.

1898 Source Sheets



Santa Monica
1898
15-minute, 62500

1896 Source Sheets

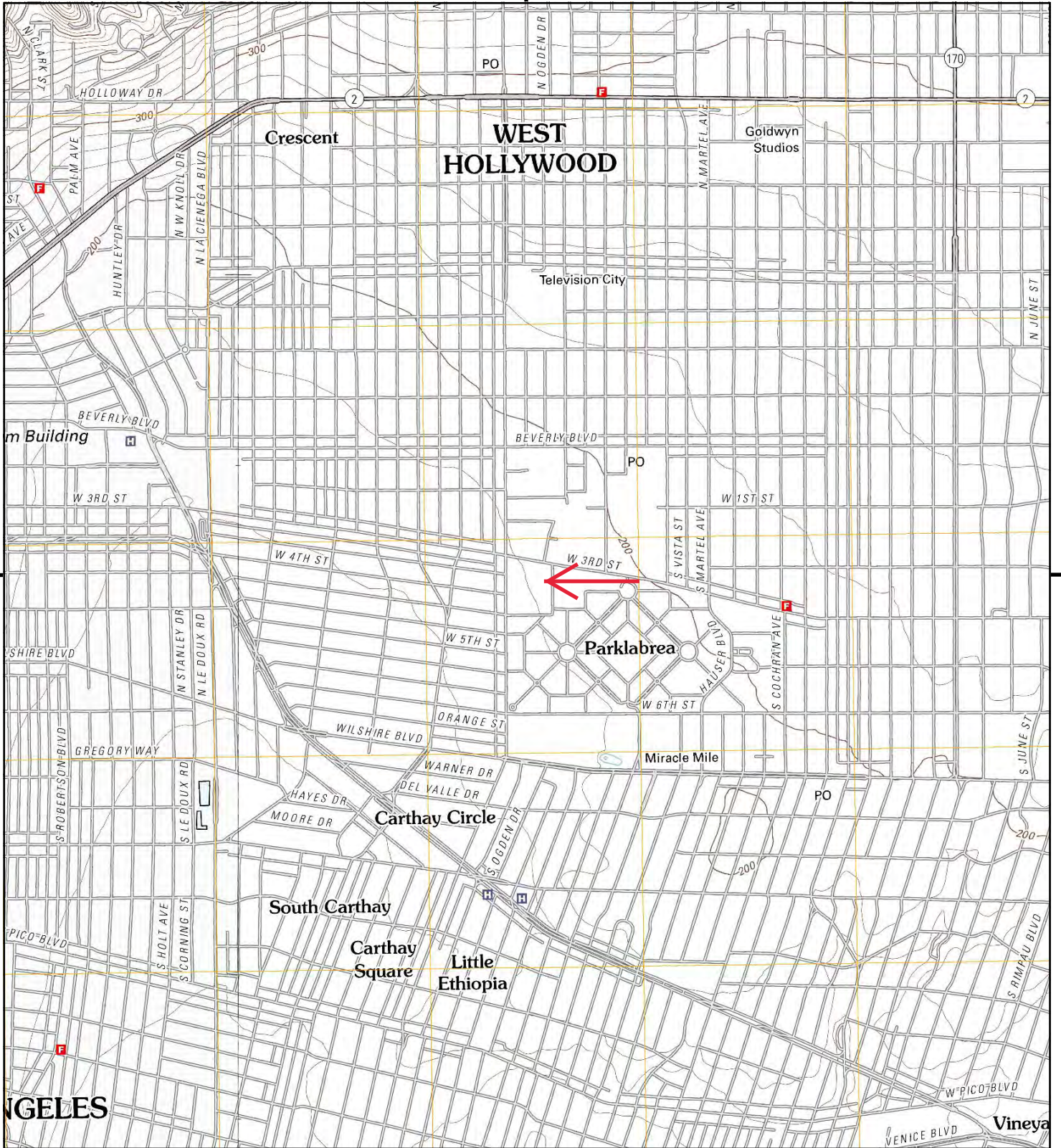


Santa Monica
1896
15-minute, 62500

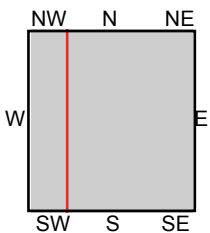
1894 Source Sheets



Los Angeles
1894
15-minute, 62500



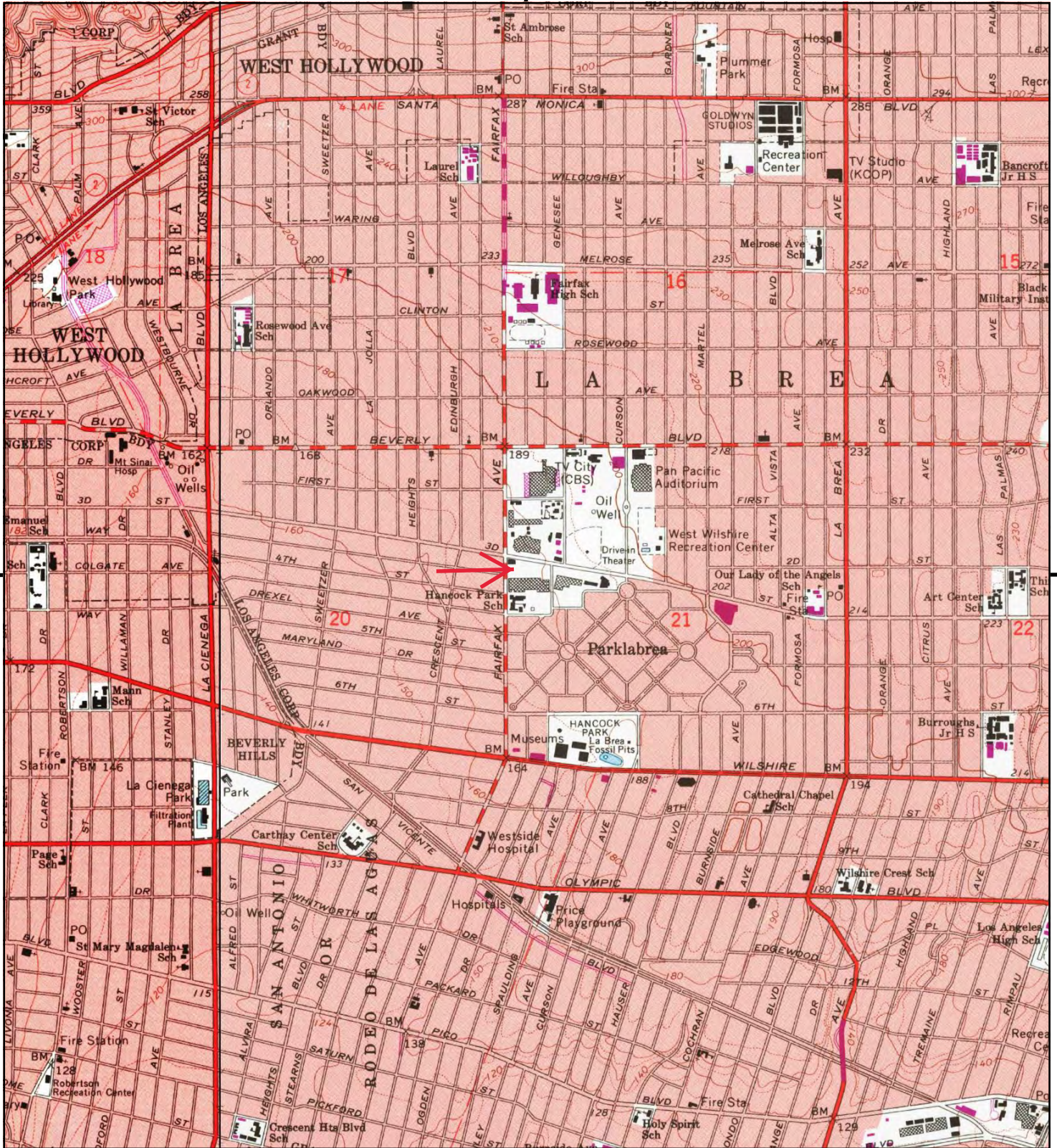
This report includes information from the following map sheet(s).



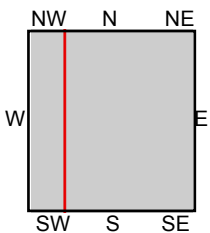
TP, Hollywood, 2012, 7.5-minute
W, Beverly Hills, 2012, 7.5-minute

SITE NAME: Town & Country Retail
ADDRESS: 6310 W. Third Street
Los Angeles, CA 90036
CLIENT: ARCADIS U.S., Inc.





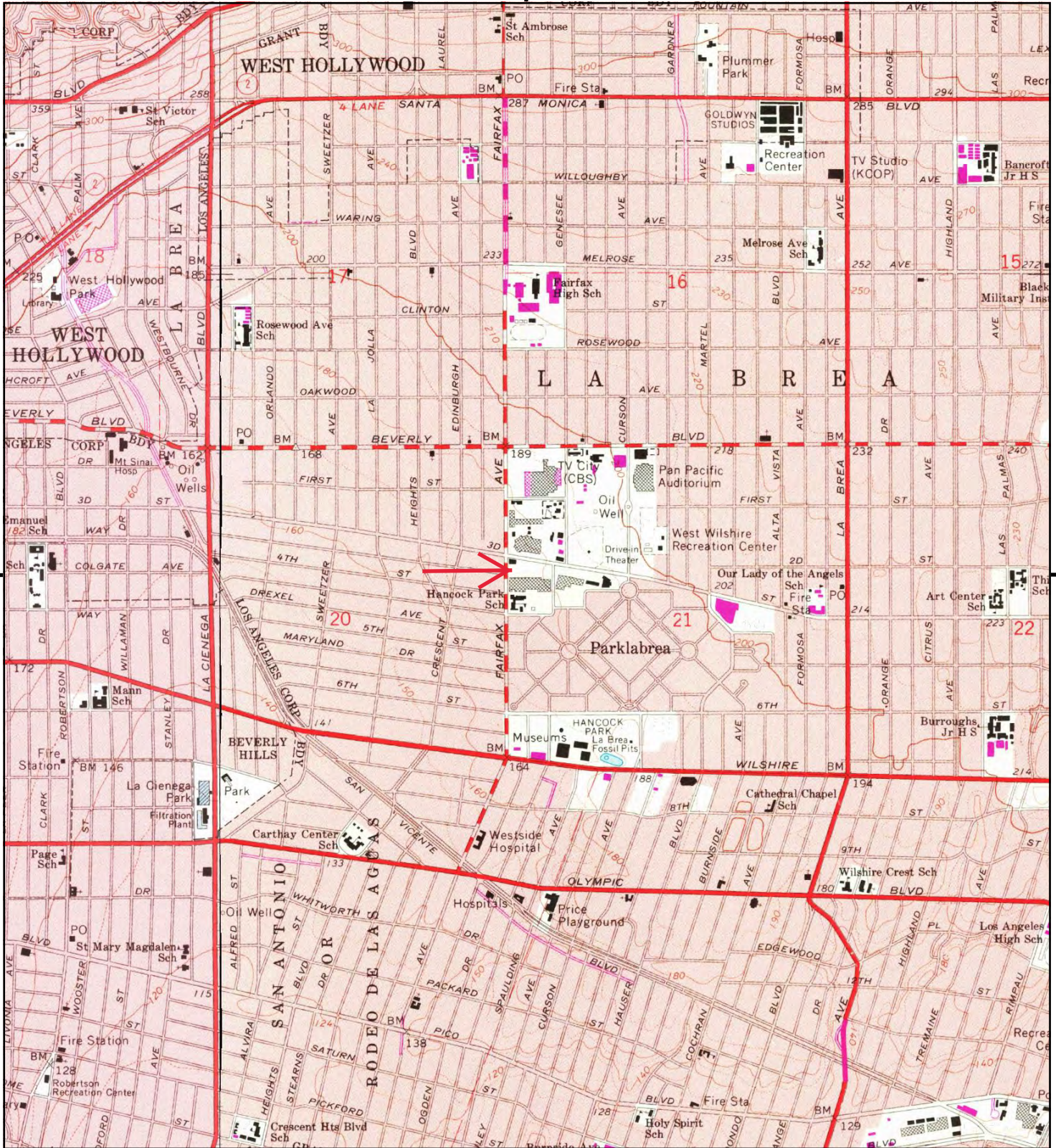
This report includes information from the following map sheet(s).



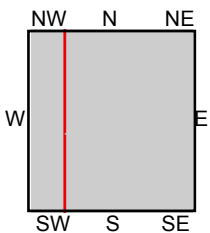
TP, Hollywood, 1991, 7.5-minute
W, Beverly Hills, 1994, 7.5-minute

SITE NAME: Town & Country Retail
ADDRESS: 6310 W. Third Street
Los Angeles, CA 90036
CLIENT: ARCADIS U.S., Inc.





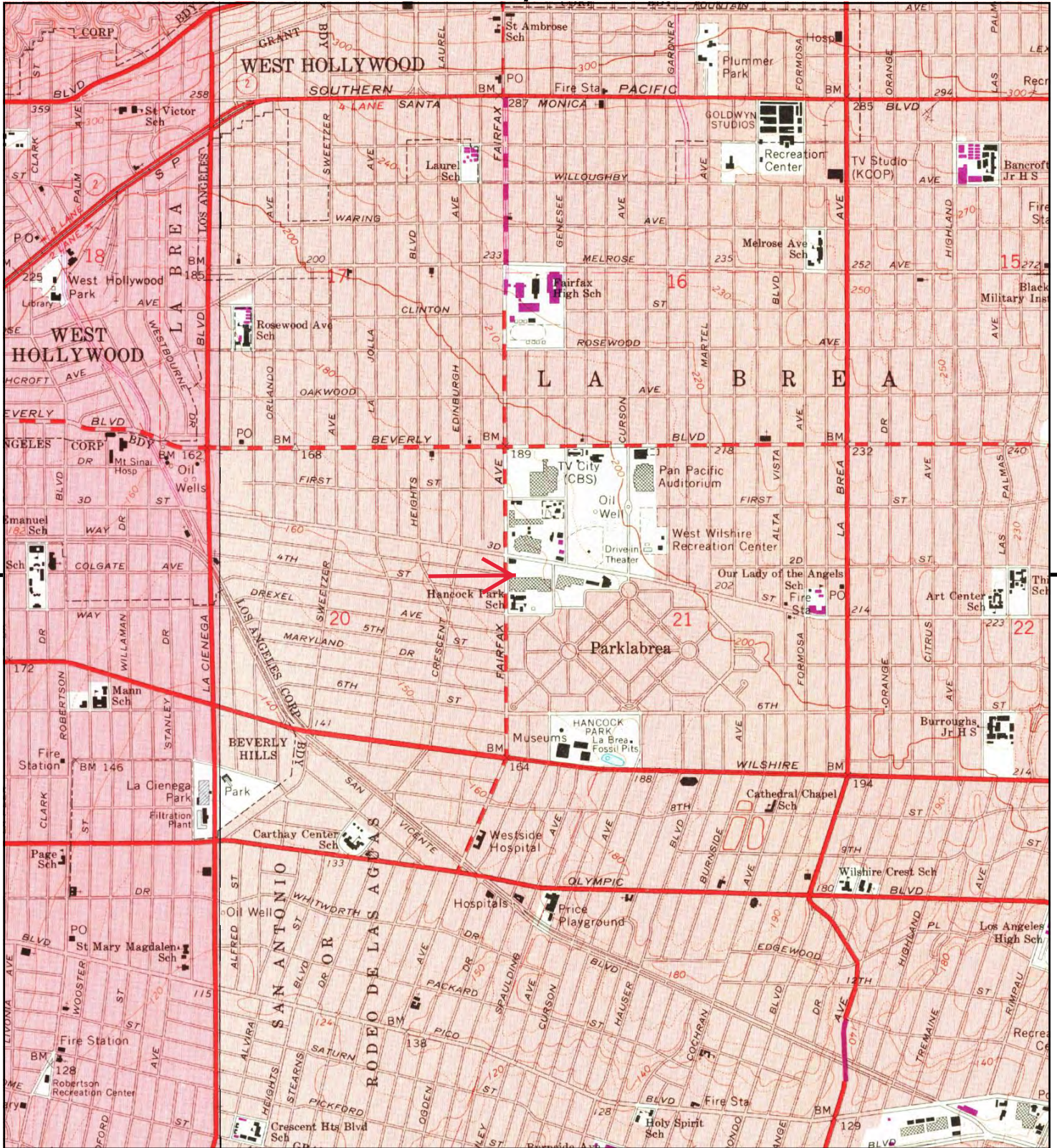
This report includes information from the following map sheet(s).



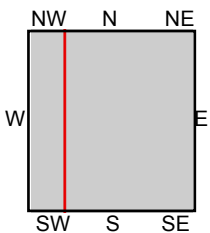
TP, Hollywood, 1981, 7.5-minute
W, Beverly Hills, 1981, 7.5-minute

SITE NAME: Town & Country Retail
ADDRESS: 6310 W. Third Street
Los Angeles, CA 90036
CLIENT: ARCADIS U.S., Inc.





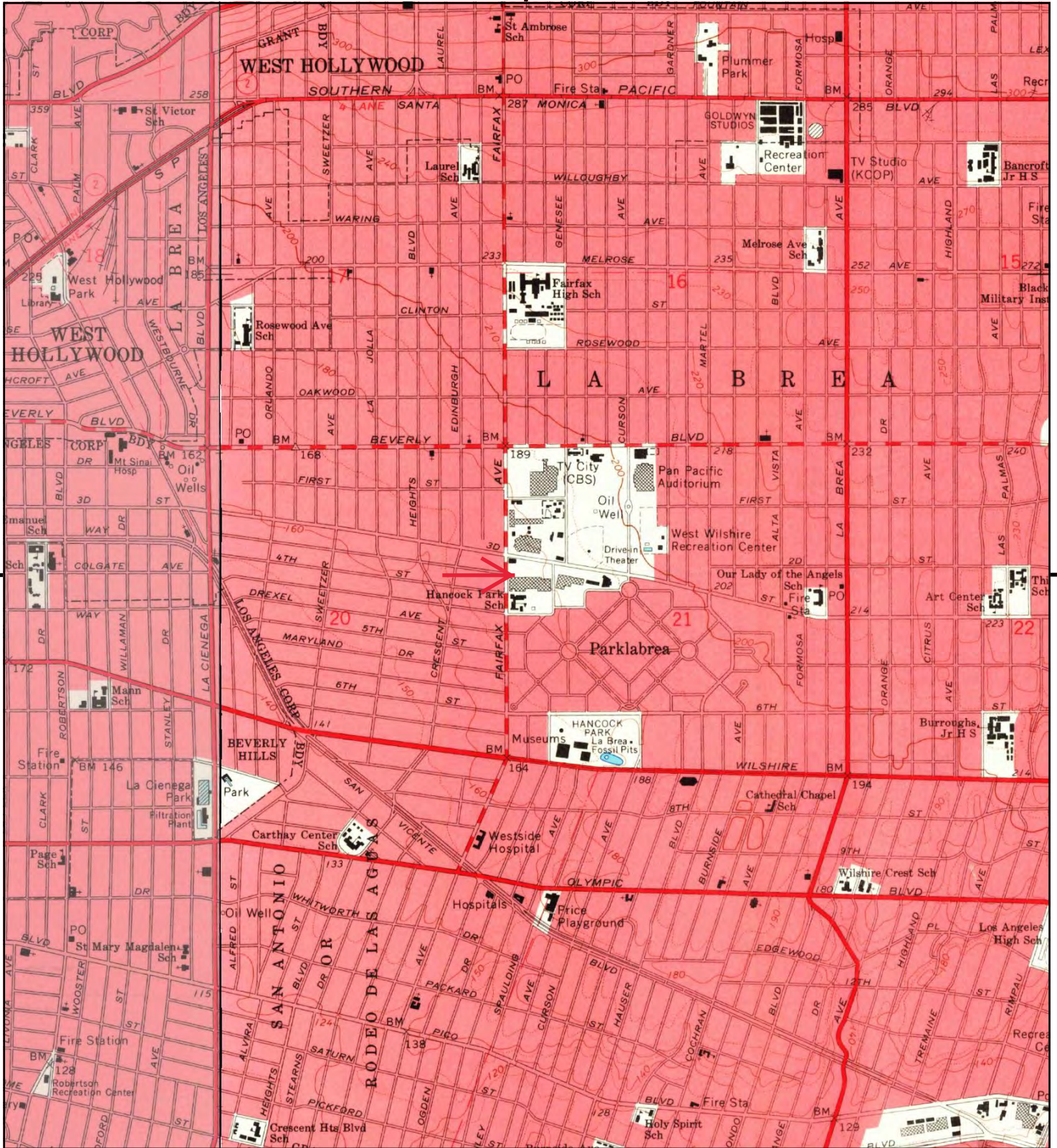
This report includes information from the following map sheet(s).



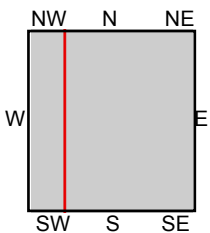
TP, Hollywood, 1972, 7.5-minute
W, Beverly Hills, 1972, 7.5-minute

SITE NAME: Town & Country Retail
ADDRESS: 6310 W. Third Street
Los Angeles, CA 90036
CLIENT: ARCADIS U.S., Inc.





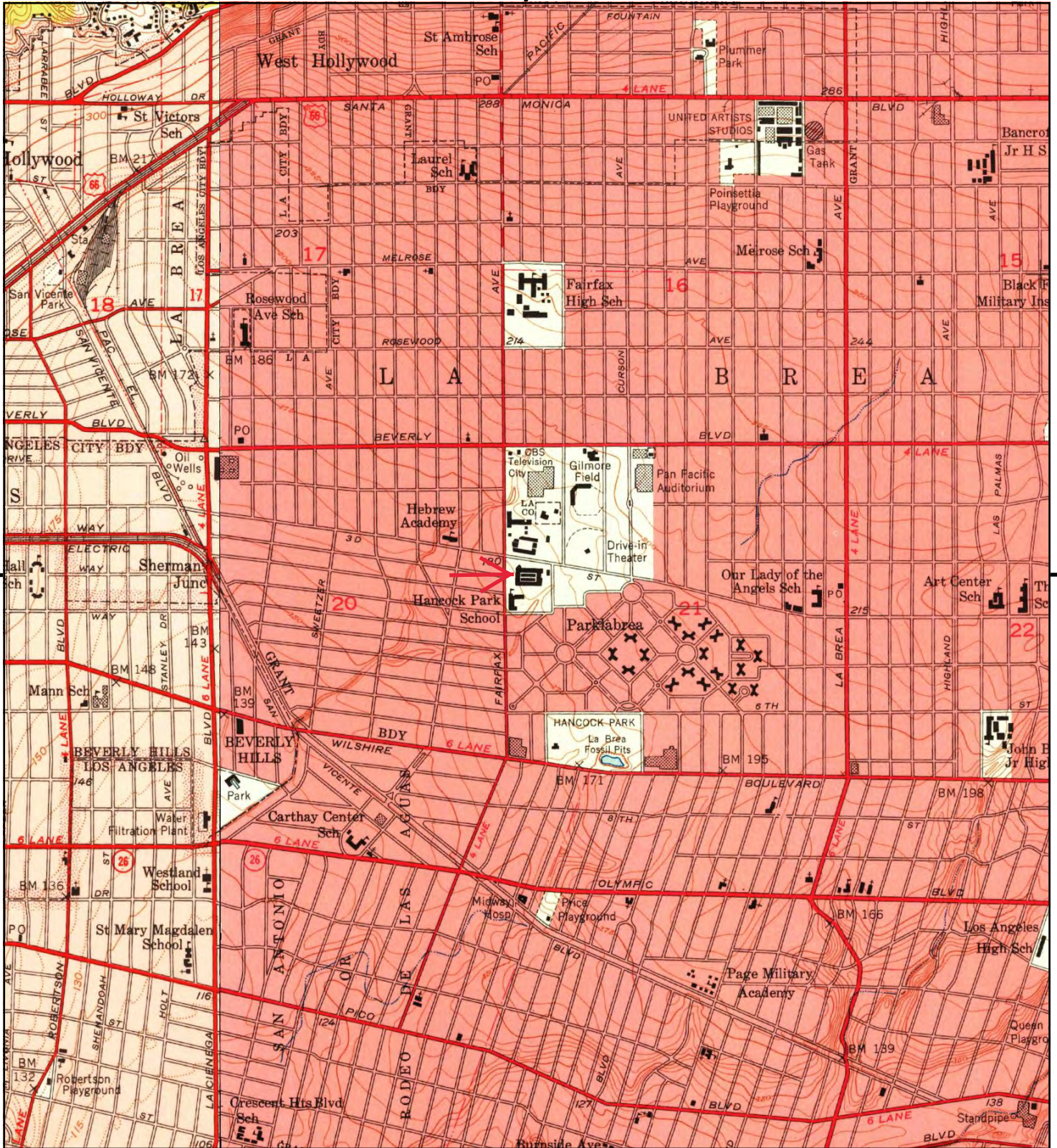
This report includes information from the following map sheet(s).



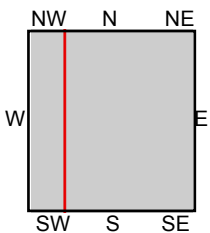
TP, Hollywood, 1966, 7.5-minute
W, Beverly Hills, 1966, 7.5-minute

SITE NAME: Town & Country Retail
ADDRESS: 6310 W. Third Street
Los Angeles, CA 90036
CLIENT: ARCADIS U.S., Inc.





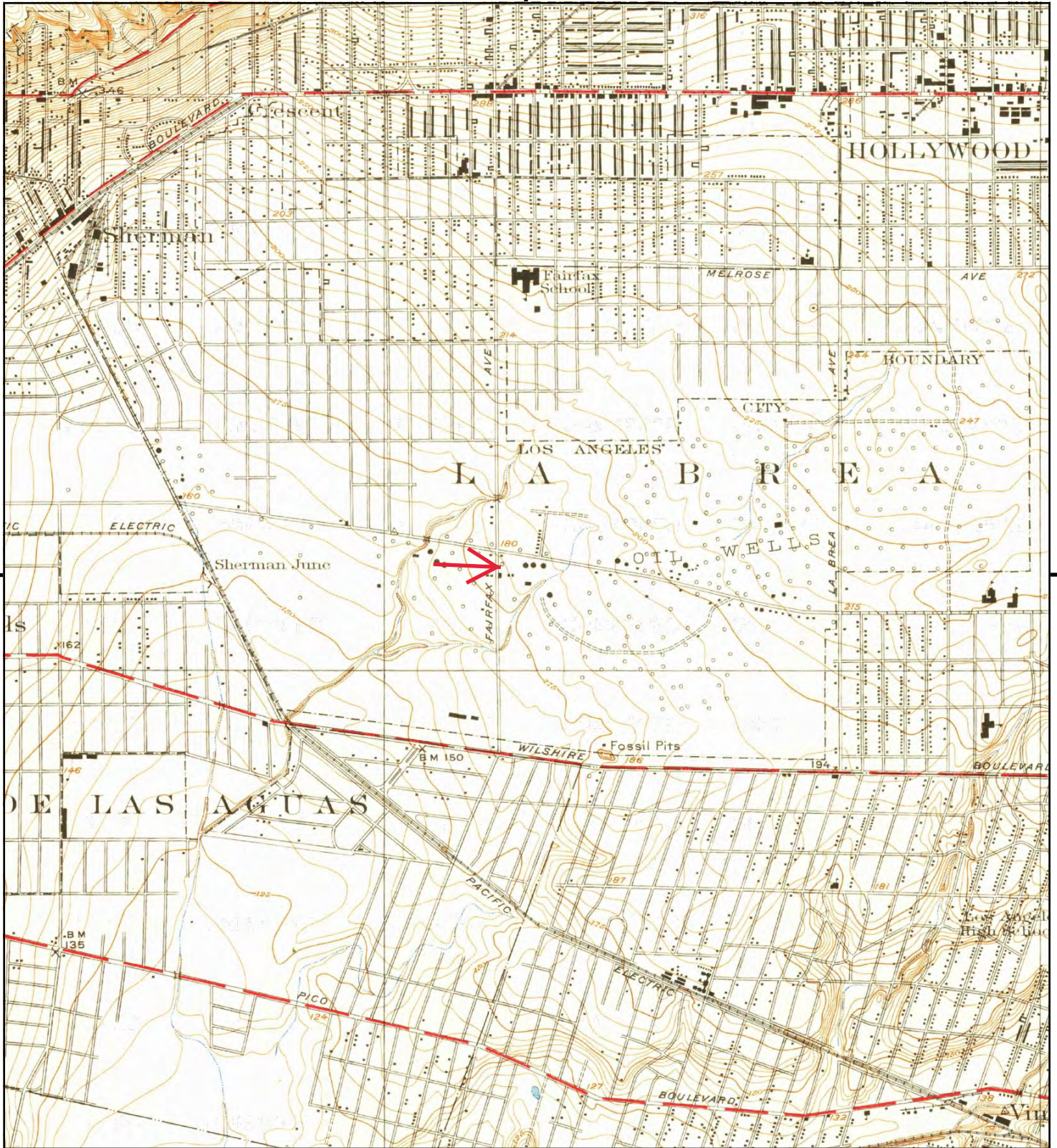
This report includes information from the following map sheet(s).



TP, Hollywood, 1953, 7.5-minute
W, Beverly Hills, 1950, 7.5-minute

SITE NAME: Town & Country Retail
ADDRESS: 6310 W. Third Street
Los Angeles, CA 90036
CLIENT: ARCADIS U.S., Inc.





This report includes information from the following map sheet(s).



TP, Hollywood, 1926, 7.5-minute

SITE NAME: Town & Country Retail
ADDRESS: 6310 W. Third Street
Los Angeles, CA 90036
CLIENT: ARCADIS U.S., Inc.





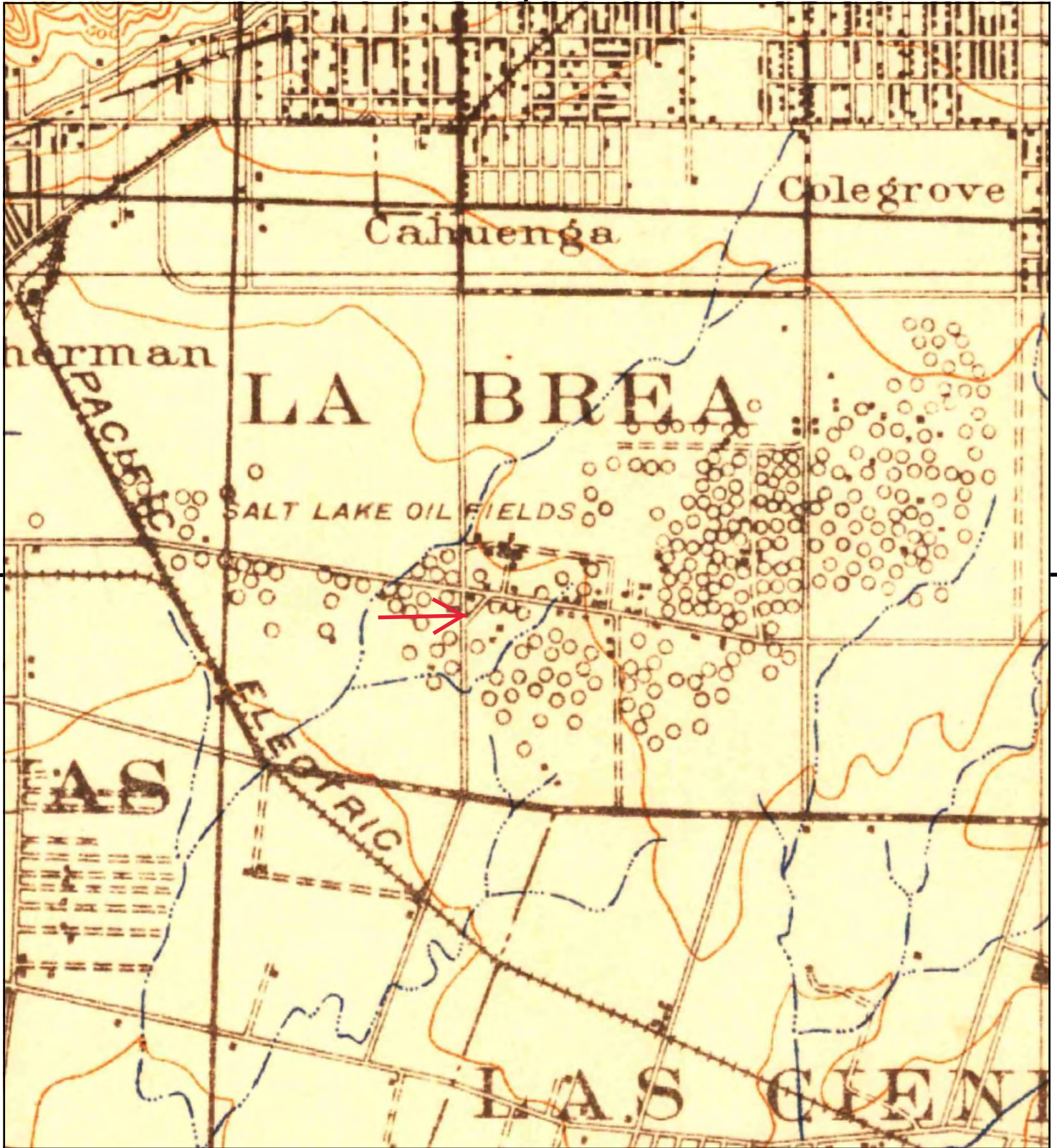
This report includes information from the following map sheet(s).



TP, Hollywood, 1924, 7.5-minute

SITE NAME: Town & Country Retail
 ADDRESS: 6310 W. Third Street
 Los Angeles, CA 90036
 CLIENT: ARCADIS U.S., Inc.





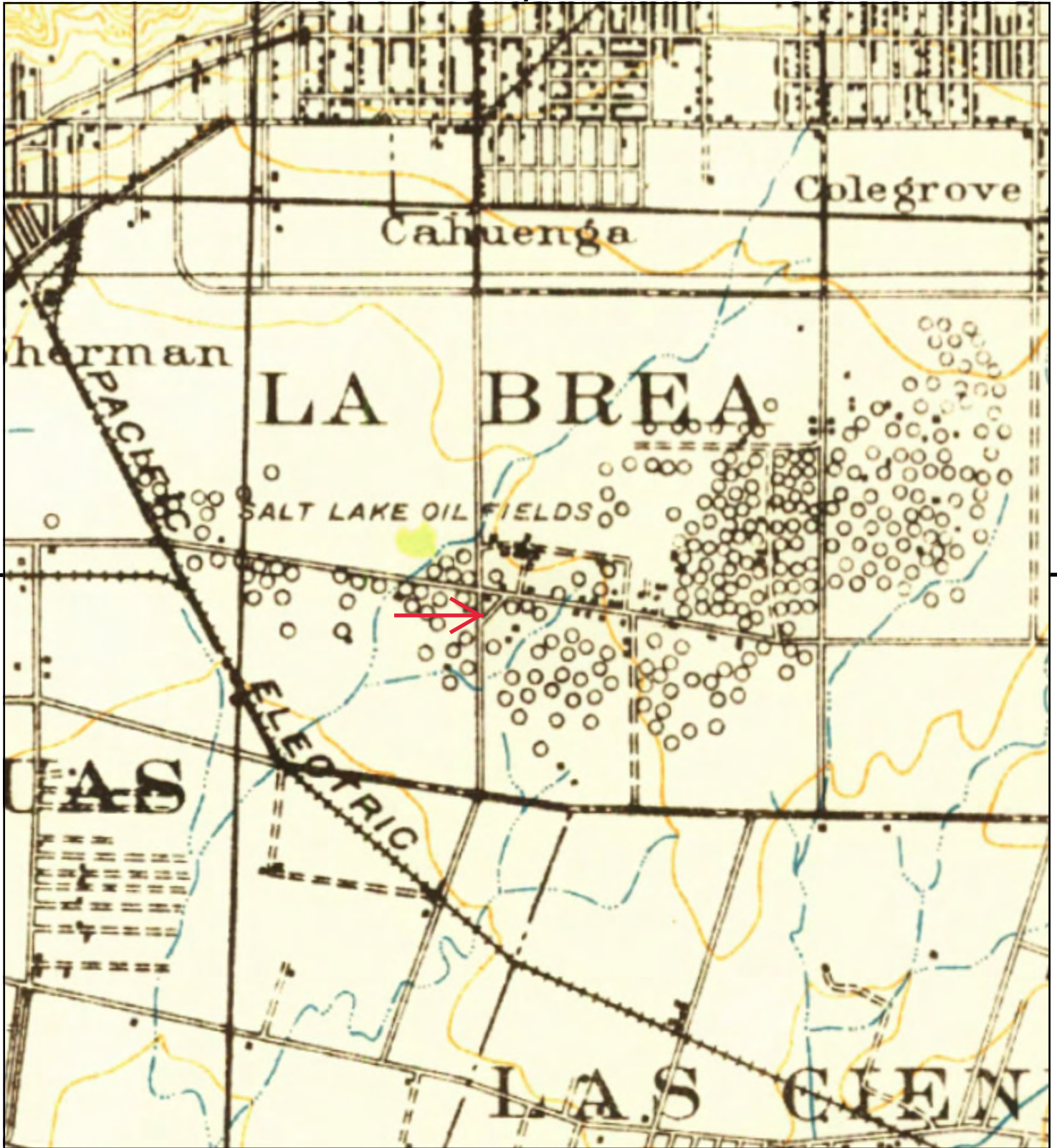
This report includes information from the following map sheet(s).



TP, Santa Monica, 1921, 15-minute

SITE NAME: Town & Country Retail
 ADDRESS: 6310 W. Third Street
 Los Angeles, CA 90036
 CLIENT: ARCADIS U.S., Inc.





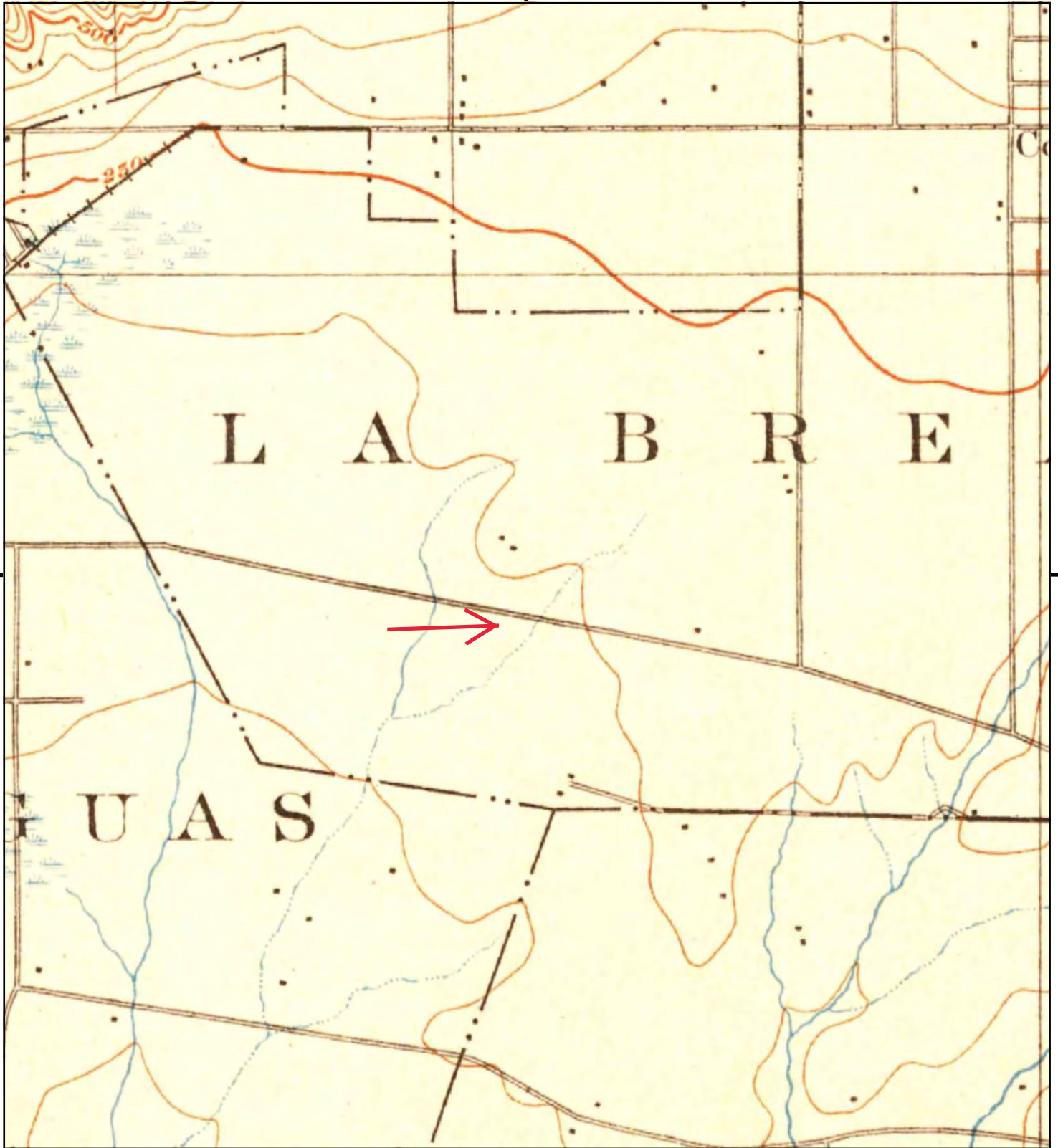
This report includes information from the following map sheet(s).



TP, SANTA MONICA, 1920, 15-minute

SITE NAME: Town & Country Retail
 ADDRESS: 6310 W. Third Street
 Los Angeles, CA 90036
 CLIENT: ARCADIS U.S., Inc.





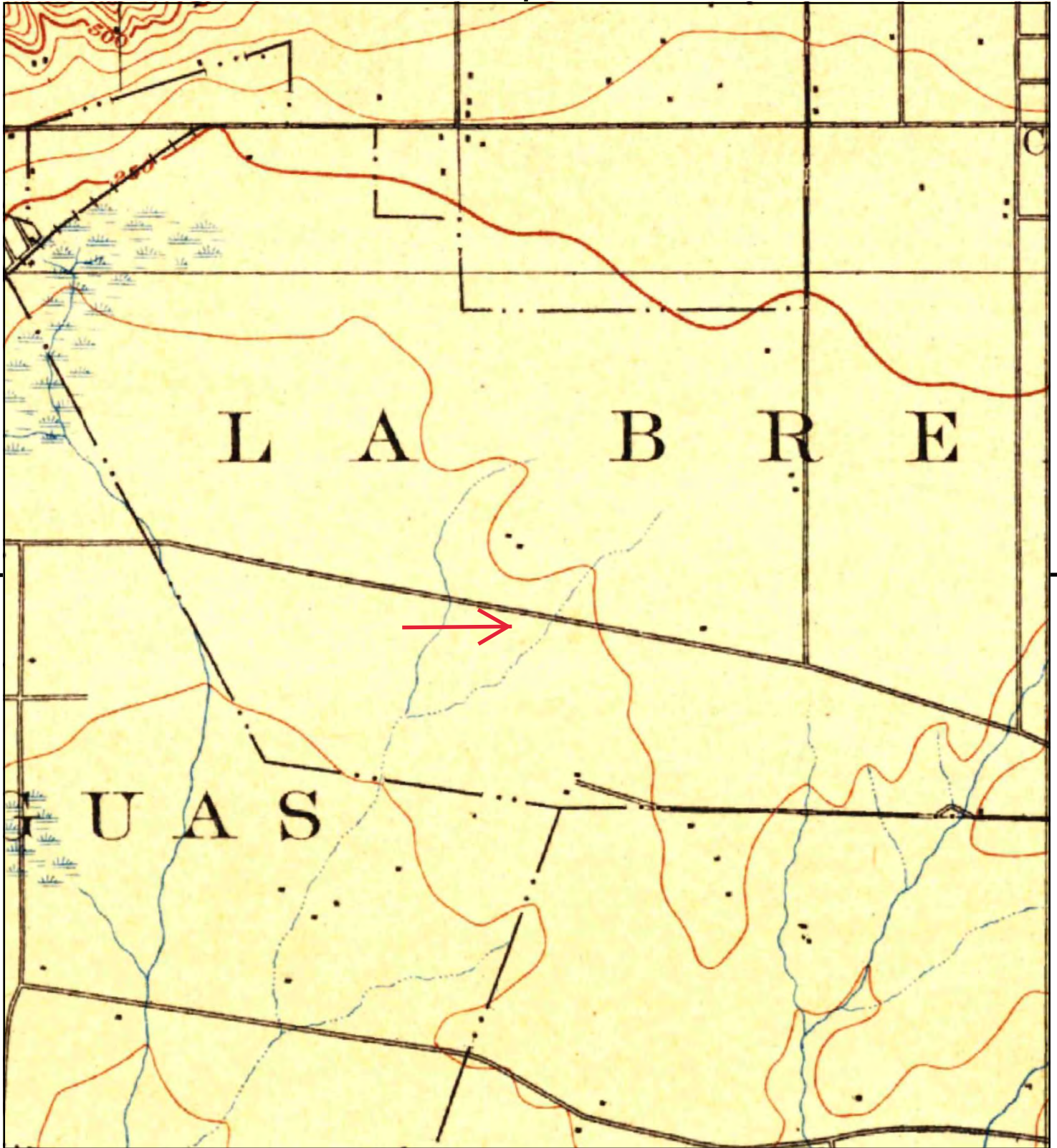
This report includes information from the following map sheet(s).



TP, Santa Monica, 1902, 15-minute

SITE NAME: Town & Country Retail
 ADDRESS: 6310 W. Third Street
 Los Angeles, CA 90036
 CLIENT: ARCADIS U.S., Inc.





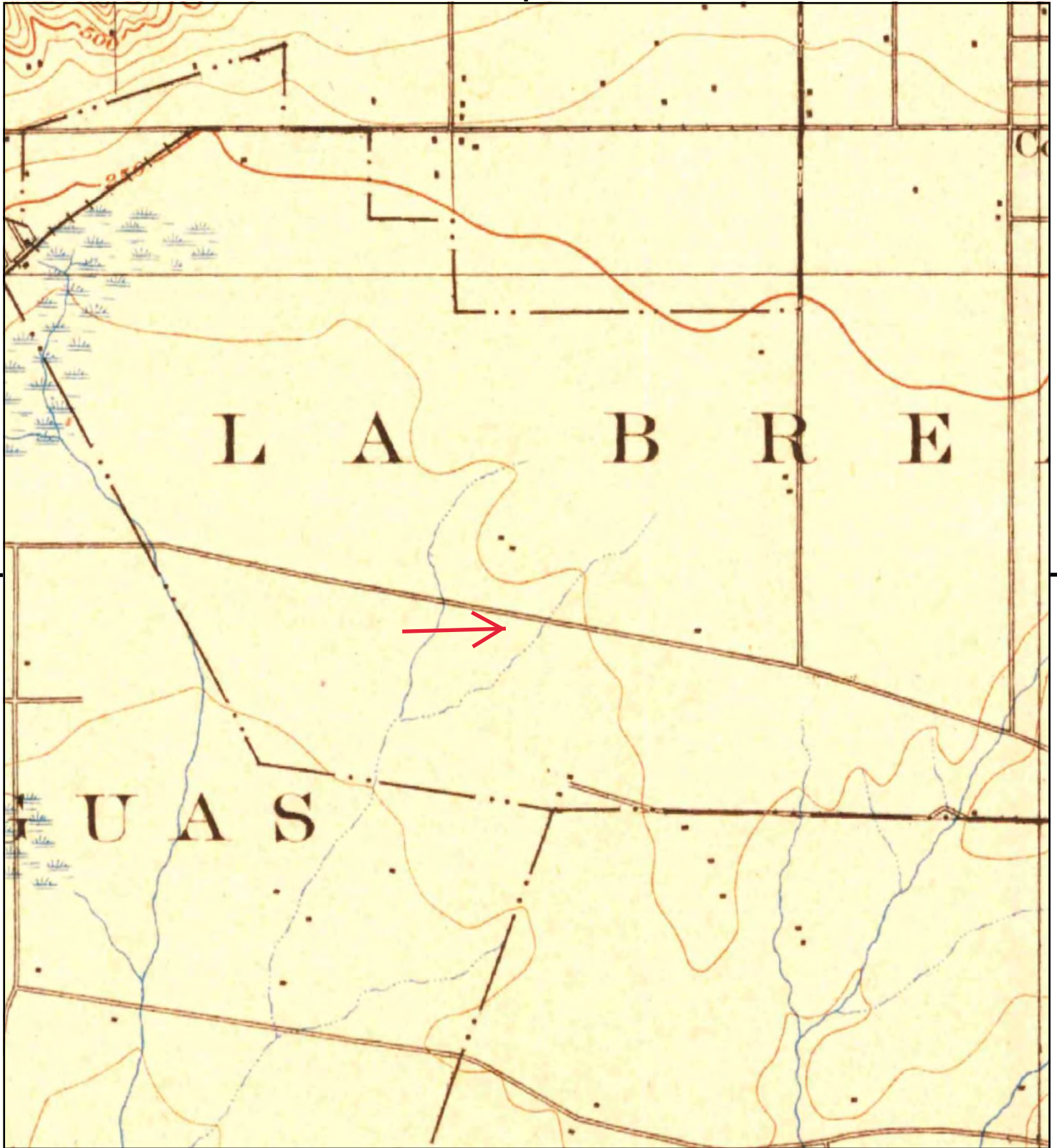
This report includes information from the following map sheet(s).



TP, Los Angeles, 1900, 15-minute

SITE NAME: Town & Country Retail
 ADDRESS: 6310 W. Third Street
 Los Angeles, CA 90036
 CLIENT: ARCADIS U.S., Inc.





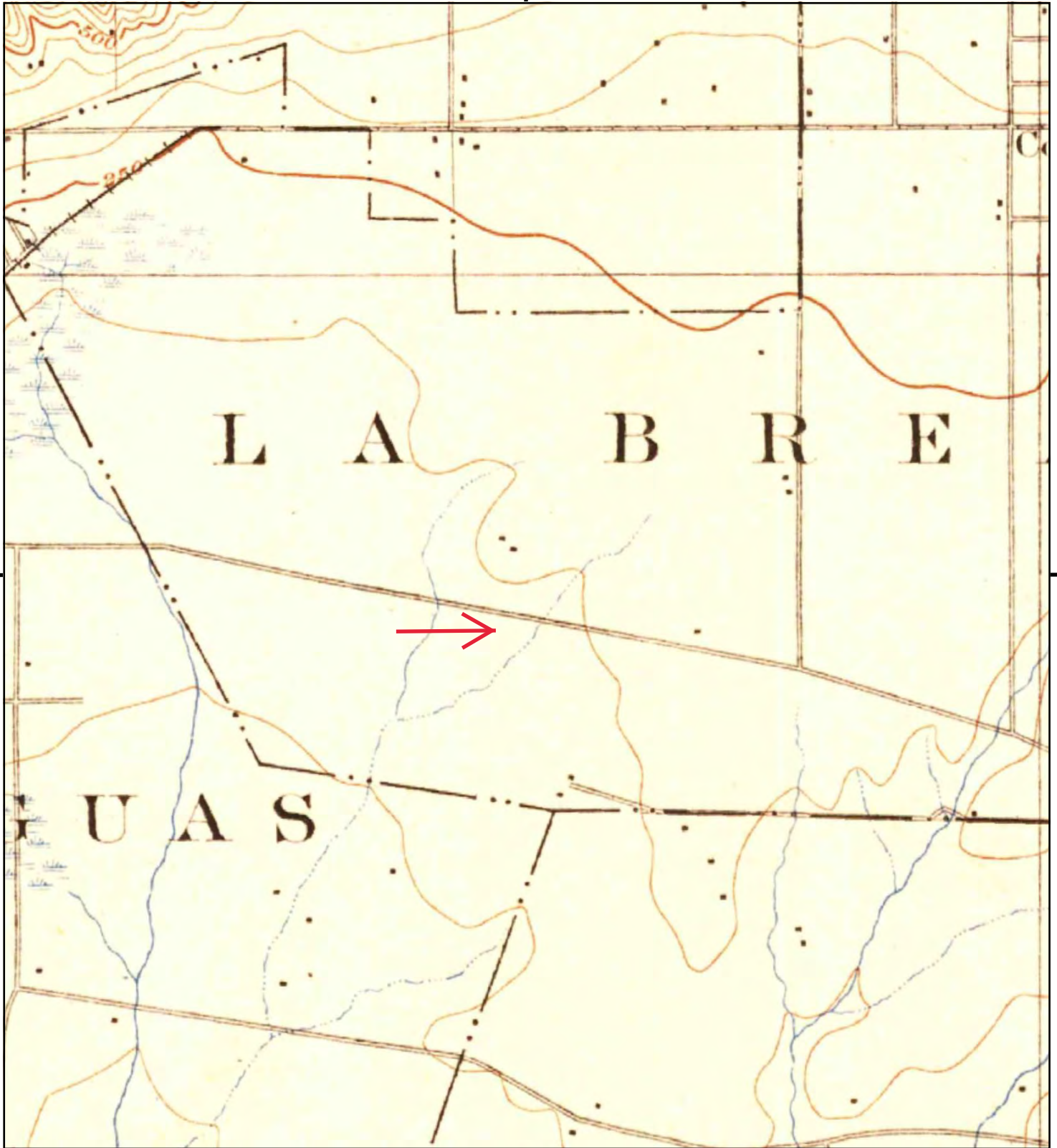
This report includes information from the following map sheet(s).



TP, Santa Monica, 1898, 15-minute

SITE NAME: Town & Country Retail
 ADDRESS: 6310 W. Third Street
 Los Angeles, CA 90036
 CLIENT: ARCADIS U.S., Inc.





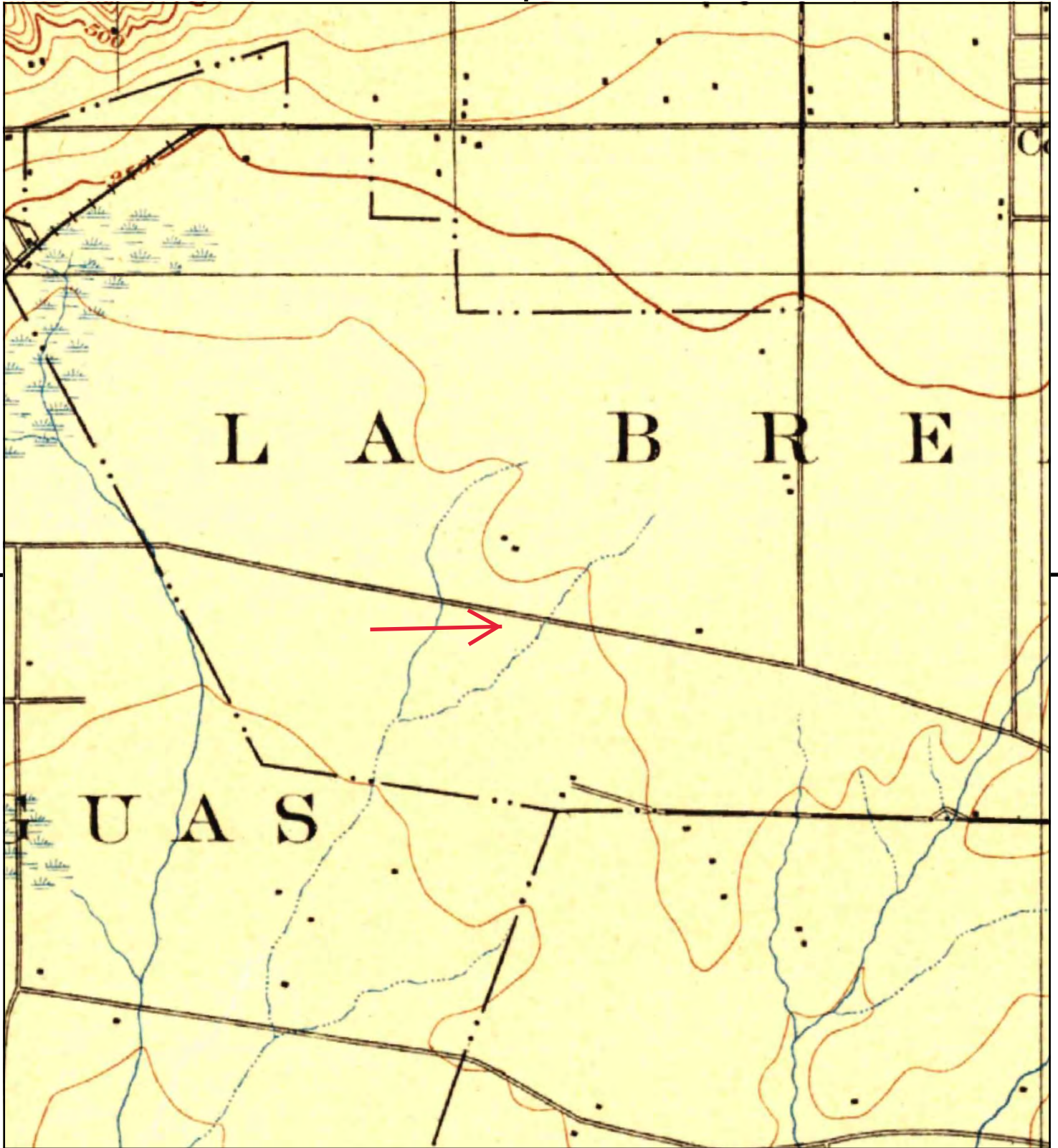
This report includes information from the following map sheet(s).



TP, Santa Monica, 1896, 15-minute

SITE NAME: Town & Country Retail
 ADDRESS: 6310 W. Third Street
 Los Angeles, CA 90036
 CLIENT: ARCADIS U.S., Inc.





This report includes information from the following map sheet(s).



TP, Los Angeles, 1894, 15-minute

SITE NAME: Town & Country Retail
 ADDRESS: 6310 W. Third Street
 Los Angeles, CA 90036
 CLIENT: ARCADIS U.S., Inc.



Town & Country Retail

6310 W. Third Street
Los Angeles, CA 90036

Inquiry Number: 4930273.5
May 09, 2017

The EDR-City Directory Abstract

TABLE OF CONTENTS

SECTION

Executive Summary

Findings

City Directory Images

Thank you for your business.

Please contact EDR at 1-800-352-0050
with any questions or comments.

Disclaimer - Copyright and Trademark Notice

This Report contains certain information obtained from a variety of public and other sources reasonably available to Environmental Data Resources, Inc. It cannot be concluded from this Report that coverage information for the target and surrounding properties does not exist from other sources. **NO WARRANTY EXPRESSED OR IMPLIED, IS MADE WHATSOEVER IN CONNECTION WITH THIS REPORT. ENVIRONMENTAL DATA RESOURCES, INC. SPECIFICALLY DISCLAIMS THE MAKING OF ANY SUCH WARRANTIES, INCLUDING WITHOUT LIMITATION, MERCHANTABILITY OR FITNESS FOR A PARTICULAR USE OR PURPOSE. ALL RISK IS ASSUMED BY THE USER. IN NO EVENT SHALL ENVIRONMENTAL DATA RESOURCES, INC. BE LIABLE TO ANYONE, WHETHER ARISING OUT OF ERRORS OR OMISSIONS, NEGLIGENCE, ACCIDENT OR ANY OTHER CAUSE, FOR ANY LOSS OR DAMAGE, INCLUDING, WITHOUT LIMITATION, SPECIAL, INCIDENTAL, CONSEQUENTIAL, OR EXEMPLARY DAMAGES. ANY LIABILITY ON THE PART OF ENVIRONMENTAL DATA RESOURCES, INC. IS STRICTLY LIMITED TO A REFUND OF THE AMOUNT PAID FOR THIS REPORT.** Purchaser accepts this Report "AS IS". Any analyses, estimates, ratings, environmental risk levels or risk codes provided in this Report are provided for illustrative purposes only, and are not intended to provide, nor should they be interpreted as providing any facts regarding, or prediction or forecast of, any environmental risk for any property. Only a Phase I Environmental Site Assessment performed by an environmental professional can provide information regarding the environmental risk for any property. Additionally, the information provided in this Report is not to be construed as legal advice.

Copyright 2017 by Environmental Data Resources, Inc. All rights reserved. Reproduction in any media or format, in whole or in part, of any report or map of Environmental Data Resources, Inc. or its affiliates is prohibited without prior written permission.

EDR and its logos (including Sanborn and Sanborn Map) are trademarks of Environmental Data Resources, Inc. or its affiliates. All other trademarks used herein are the property of their respective owners.

EXECUTIVE SUMMARY

DESCRIPTION

Environmental Data Resources, Inc.'s (EDR) City Directory Abstract is a screening tool designed to assist environmental professionals in evaluating potential liability on a target property resulting from past activities. EDR's City Directory Abstract includes a search and abstract of available city directory data. For each address, the directory lists the name of the corresponding occupant at five year intervals.

Business directories including city, cross reference and telephone directories were reviewed, if available, at approximately five year intervals for the years spanning 1920 through 2014. This report compiles information gathered in this review by geocoding the latitude and longitude of properties identified and gathering information about properties within 332 feet of the target property.

A summary of the information obtained is provided in the text of this report.

RECORD SOURCES

EDR's Digital Archive combines historical directory listings from sources such as Cole Information and Dun & Bradstreet. These standard sources of property information complement and enhance each other to provide a more comprehensive report.

EDR is licensed to reproduce certain City Directory works by the copyright holders of those works. The purchaser of this EDR City Directory Report may include it in report(s) delivered to a customer. Reproduction of City Directories without permission of the publisher or licensed vendor may be a violation of copyright.

Data by

infoUSA[®]

Copyright © 2008
All Rights Reserved

RESEARCH SUMMARY

The following research sources were consulted in the preparation of this report. An "X" indicates where information was identified in the source and provided in this report.

<u>Year</u>	<u>Source</u>	<u>TP</u>	<u>Adjoining</u>	<u>Text Abstract</u>	<u>Source Image</u>
2014	EDR Digital Archive	-	X	X	-
	EDR Digital Archive	X	X	X	-
2010	EDR Digital Archive	-	X	X	-
	EDR Digital Archive	X	X	X	-
2006	Haines Company, Inc.	-	X	X	-
	Haines Company, Inc.	X	X	X	-
2004	Haines Company	-	-	-	-
2003	Haines & Company	-	-	-	-
2001	Haines Company, Inc.	-	-	-	-
2000	Haines & Company	-	X	X	-
1999	Haines Company	-	-	-	-
1996	GTE	-	-	-	-

EXECUTIVE SUMMARY

<u>Year</u>	<u>Source</u>	<u>TP</u>	<u>Adjoining</u>	<u>Text Abstract</u>	<u>Source Image</u>
1995	Pacific Bell	-	X	X	-
1992	PACIFIC BELL WHITE PAGES	-	-	-	-
1991	Pacific Bell	-	X	X	-
1990	Pacific Bell	-	X	X	-
	Pacific Bell	X	X	X	-
1986	Pacific Bell	-	X	X	-
	Pacific Bell	X	X	X	-
1985	Pacific Bell	-	X	X	-
1981	Pacific Telephone	-	X	X	-
	Pacific Telephone	X	X	X	-
1980	Pacific Telephone	-	X	X	-
	Pacific Telephone	X	X	X	-
1976	Pacific Telephone	-	X	X	-
	Pacific Telephone	X	X	X	-
1975	Pacific Telephone	-	X	X	-
1972	R. L. Polk & Co.	-	-	-	-
1971	Pacific Telephone	-	X	X	-
	Pacific Telephone	X	X	X	-
1970	Pacific Telephone	-	X	X	-
1969	Pacific Telephone	-	-	-	-
1967	Pacific Telephone	-	X	X	-
	Pacific Telephone	X	X	X	-
1966	Pacific Telephone	-	X	X	-
1965	Pacific Telephone	-	X	X	-
1964	Pacific Telephone	-	-	-	-
1963	Pacific Telephone	-	-	-	-
1962	Pacific Telephone	-	X	X	-
1961	R. L. Polk & Co.	-	-	-	-
1960	Pacific Telephone	-	X	X	-
1958	Pacific Telephone	-	X	X	-
1957	Pacific Telephone	-	X	X	-
1956	Pacific Telephone	-	X	X	-
1955	R. L. Polk & Co.	-	-	-	-
1954	R. L. Polk & Co.	-	X	X	-
1952	Los Angeles Directory Co.	-	-	-	-
1951	Pacific Telephone & Telegraph Co.	-	X	X	-
1950	Pacific Telephone	-	-	-	-
1949	Los Angeles Directory Co.	-	-	-	-
1948	Associated Telephone Company, Ltd.	-	-	-	-
1947	Pacific Directory Co.	-	-	-	-
1946	Southern California Telephone Co	-	-	-	-
1945	R. L. Polk & Co.	-	-	-	-

EXECUTIVE SUMMARY

<u>Year</u>	<u>Source</u>	<u>TP</u>	<u>Adjoining</u>	<u>Text Abstract</u>	<u>Source Image</u>
1944	R. L. Polk & Co.	-	-	-	-
1942	Los Angeles Directory Co.	-	X	X	-
1940	Los Angeles Directory Co.	-	-	-	-
1939	Los Angeles Directory Co.	-	-	-	-
1938	Los Angeles Directory Company Publishers	-	-	-	-
1937	Los Angeles Directory Co.	-	X	X	-
1936	Los Angeles Directory Co.	-	-	-	-
1935	Los Angeles Directory Co.	-	-	-	-
1934	Los Angeles Directory Co.	-	-	-	-
1933	Los Angeles Directory Co.	-	X	X	-
	Los Angeles Directory Co.	X	X	X	-
1932	Los Angeles Directory Co.	-	-	-	-
1931	TRIBUNE-NEWS PUBLISHING CO.	-	-	-	-
1930	Los Angeles Directory Co.	-	-	-	-
1929	Los Angeles Directory Co.	-	X	X	-
1928	Los Angeles Directory Co.	-	-	-	-
1927	Los Angeles Directory Co.	-	-	-	-
1926	Los Angeles Directory Co.	-	-	-	-
1925	Los Angeles Directory Co.	-	-	-	-
1924	Los Angeles Directory Co.	-	-	-	-
1923	Los Angeles Directory Co.	-	-	-	-
1921	Los Angeles Directory Co.	-	-	-	-
1920	Los Angeles Directory Co.	-	-	-	-

EXECUTIVE SUMMARY

SELECTED ADDRESSES

The following addresses were selected by the client, for EDR to research. An "X" indicates where information was identified.

<u>Address</u>	<u>Type</u>	<u>Findings</u>
6320 W. Third Street	Client Entered	X
6330 W. Third Street	Client Entered	X
6340 W. Third Street	Client Entered	X
6350 W. Third Street	Client Entered	X
6360 W. Third Street	Client Entered	X

FINDINGS

TARGET PROPERTY INFORMATION

ADDRESS

6310 W. Third Street
Los Angeles, CA 90036

FINDINGS DETAIL

Target Property research detail.

W 3RD

6310 W 3RD

<u>Year</u>	<u>Uses</u>	<u>Source</u>
1990	K MART DISCOUNT STORES STORE NO 7225	Pacific Bell
1986	K MART DISCOUNT STORES LOS ANGELES STORE NO 4007	Pacific Bell
1981	K MART DISCOUNT STORES LOS ANGELES STORE NO 7225	Pacific Telephone
1971	Britts Department Store	Pacific Telephone
	TOWN & COUNTRY CENTER Stores	Pacific Telephone
1933	MORGAN Jas P clk	Los Angeles Directory Co.
	MORGAN Saml S Abbie B oilwkr	Los Angeles Directory Co.

6320 W 3RD

<u>Year</u>	<u>Uses</u>	<u>Source</u>
1990	PAYLESS SHOE SOURCE	Pacific Bell
1986	VOLUME SHOES	Pacific Bell
1981	SHOE STOP	Pacific Telephone
1971	Karls Shoe Stores	Pacific Telephone
	KARLS SHOE STORES LTD Los Angeles & Orange County Stores	Pacific Telephone
	TOWN & COUNTRY CENTER Stores	Pacific Telephone

6330 W 3RD

<u>Year</u>	<u>Uses</u>	<u>Source</u>
1990	STEWART S JEWELRY & HANDBAGS	Pacific Bell
	TOWN & COUNTRY CENTER STORES	Pacific Bell

6340 W 3RD

<u>Year</u>	<u>Uses</u>	<u>Source</u>
1990	LEEDS IMPORTS	Pacific Bell

FINDINGS

<u>Year</u>	<u>Uses</u>	<u>Source</u>
1986	LEEDS IMPORTS	Pacific Bell
1981	TOWER TRAVEL & TOURS	Pacific Telephone
1971	Stewarts Jewelry & Handbags	Pacific Telephone
	TOWN & COUNTRY CENTER Stores	Pacific Telephone

6350 W 3RD

<u>Year</u>	<u>Uses</u>	<u>Source</u>
1986	RALPHS GROCERY COMPANY STORES LOS ANGELES APPETITE SHOP	Pacific Bell
1981	SAFEWAY STORES INC	Pacific Telephone

6360 W 3RD

<u>Year</u>	<u>Uses</u>	<u>Source</u>
1990	TOWN & COUNTRY CENTER STORES	Pacific Bell
1986	SAV-ON-DRUGSS INC	Pacific Bell
	TOWN & COUNTRY CENTER STORES	Pacific Bell
1981	SAV ON DRUGS INC	Pacific Telephone
	TOWN & COUNTRY CENTER	Pacific Telephone
1971	Sav On Drugs	Pacific Telephone
	TOWN & COUNTRY CENTER Stores	Pacific Telephone

W 3RD APPETITE SHOP

6350 W 3RD APPETITE SHOP

<u>Year</u>	<u>Uses</u>	<u>Source</u>
1990	RALPHS GROCERY COMPANY STORES LOS ANGELES	Pacific Bell

W 3rd St

6310 W 3rd St

<u>Year</u>	<u>Uses</u>	<u>Source</u>
2014	KMART CORPORATION	EDR Digital Archive
	KMART STORES	EDR Digital Archive
	LITTLE CAESARS PIZZA	EDR Digital Archive
2010	ELECTRONIC FUNDS	EDR Digital Archive
	KMART CORPORATION	EDR Digital Archive
	KMART STORES	EDR Digital Archive

FINDINGS

W 3RD ST

6310 W 3RD ST

<u>Year</u>	<u>Uses</u>	<u>Source</u>
2006	CAESARS PIZZA	Haines Company, Inc.
	ELECTRNC FUNDS	Haines Company, Inc.
	KMART	Haines Company, Inc.
	KMART LTTL	Haines Company, Inc.
1976	Britts Department Store	Pacific Telephone
	PARK PLAZA BEAUTY SALON	Pacific Telephone
	Storez Britts Depertment Store	Pacific Telephone
	TOWN & COUNTRY CENTER	Pacific Telephone
1967	Britts Dept Store	Pacific Telephone
	TOWN & COUNTRY CENTER Stores	Pacific Telephone

6320 W 3RD ST

<u>Year</u>	<u>Uses</u>	<u>Source</u>
1976	KARLS SHOE STORES LTD	Pacific Telephone
	Los Angeles Stores	Pacific Telephone
	Storez Karls Shoe Stores	Pacific Telephone
	TOWN & COUNTRY CENTER	Pacific Telephone
1967	Karls Shoe Stores	Pacific Telephone
	KARLS SHOE STORES Los Angeles Stores	Pacific Telephone
	TOWN & COUNTRY CENTER Stores	Pacific Telephone

W 3rd St

6330 W 3rd St

<u>Year</u>	<u>Uses</u>	<u>Source</u>
2010	SHOE CONNECTION	EDR Digital Archive
	UNITED MOBILE PHONES	EDR Digital Archive
	WIRELESS PHONES	EDR Digital Archive

W 3RD ST

6330 W 3RD ST

<u>Year</u>	<u>Uses</u>	<u>Source</u>
2006	PHONES	Haines Company, Inc.
	SHOE CONNECTION	Haines Company, Inc.
	UNITD MOBILE	Haines Company, Inc.
1976	Stewarts Jewelry & Handbags	Pacific Telephone

FINDINGS

<u>Year</u>	<u>Uses</u>	<u>Source</u>
1976	Storez Stewarts Jewelry & Handbags	Pacific Telephone
	TOWN & COUNTRY CENTER	Pacific Telephone
1967	Continental Shoe Salon	Pacific Telephone
	TOWN & COUNTRY CENTER Stores	Pacific Telephone

6340 W 3RD ST

<u>Year</u>	<u>Uses</u>	<u>Source</u>
2006	ANNAS LINENS	Haines Company, Inc.
1980	Tower Travel & Tours	Pacific Telephone
1976	Tower Travel & Tours	Pacific Telephone
1967	Stewarts Jewelry & Handbags	Pacific Telephone
	TOWN & COUNTRY CENTER Stores	Pacific Telephone

W 3rd St

6350 W 3rd St

<u>Year</u>	<u>Uses</u>	<u>Source</u>
2014	WHOLE FOODS MARKET CAL INC	EDR Digital Archive
2010	WHOLE FOODS MARKET CAL INC	EDR Digital Archive

W 3RD ST

6350 W 3RD ST

<u>Year</u>	<u>Uses</u>	<u>Source</u>
2006	WHOLE FOODS	Haines Company, Inc.
1976	Safeway Stores Inc Customer Service For The Following Areas Los Angeles	Pacific Telephone

W 3rd St

6360 W 3rd St

<u>Year</u>	<u>Uses</u>	<u>Source</u>
2014	CVS PHARMACY INC	EDR Digital Archive
2010	CVS PHARMACY INC	EDR Digital Archive
	SAV-ON-DRUGS INC	EDR Digital Archive

W 3RD ST

6360 W 3RD ST

<u>Year</u>	<u>Uses</u>	<u>Source</u>
2006	SAV ON DRUGS	Haines Company, Inc.

FINDINGS

<u>Year</u>	<u>Uses</u>	<u>Source</u>
1976	SAV ON DRUGS INC Los Angeles	Pacific Telephone
	Storez Sav On Drugs Inc	Pacific Telephone
	TOWN & COUNTRY CENTER	Pacific Telephone
1967	Sav On Drugs	Pacific Telephone
	TOWN & COUNTRY CENTER Stores	Pacific Telephone

W 3RD STORE

6350 W 3RD STORE

<u>Year</u>	<u>Uses</u>	<u>Source</u>
1990	RALPHS GROCERY COMPANY STORES LOS ANGELES	Pacific Bell

W. Third Street

6320 W. Third Street

<u>Year</u>	<u>Uses</u>	<u>Source</u>
1990	PAYLESS SHOE SOURCE	Pacific Bell
1986	VOLUME SHOES	Pacific Bell
1981	SHOE STOP	Pacific Telephone
1976	KARLS SHOE STORES LTD	Pacific Telephone
	Los Angeles Stores	Pacific Telephone
	Storez Karls Shoe Stores	Pacific Telephone
	TOWN & COUNTRY CENTER	Pacific Telephone
1971	Karls Shoe Stores	Pacific Telephone
	KARLS SHOE STORES LTD Los Angeles & Orange County Stores	Pacific Telephone
	TOWN & COUNTRY CENTER Stores	Pacific Telephone
1967	Karls Shoe Stores	Pacific Telephone
	KARLS SHOE STORES Los Angeles Stores	Pacific Telephone
	TOWN & COUNTRY CENTER Stores	Pacific Telephone

6330 W. Third Street

<u>Year</u>	<u>Uses</u>	<u>Source</u>
2006	PHONES	Haines Company, Inc.
	SHOE CONNECTION	Haines Company, Inc.
	UNITD MOBILE	Haines Company, Inc.
1990	STEWART S JEWELRY & HANDBAGS	Pacific Bell
	TOWN & COUNTRY CENTER STORES	Pacific Bell
1976	Stewarts Jewelry & Handbags	Pacific Telephone

FINDINGS

<u>Year</u>	<u>Uses</u>	<u>Source</u>
1976	Storez Stewarts Jewelry & Handbags	Pacific Telephone
	TOWN & COUNTRY CENTER	Pacific Telephone
1967	Continental Shoe Salon	Pacific Telephone
	TOWN & COUNTRY CENTER Stores	Pacific Telephone

6350 W. Third Street

<u>Year</u>	<u>Uses</u>	<u>Source</u>
2006	WHOLE FOODS	Haines Company, Inc.
1990	RALPHS GROCERY COMPANY STORES LOS ANGELES	Pacific Bell
1986	RALPHS GROCERY COMPANY STORES LOS ANGELES APPETITE SHOP	Pacific Bell
1981	SAFEGWAY STORES INC	Pacific Telephone
1976	Safeway Stores Inc Customer Service For The Following Areas Los Angeles	Pacific Telephone

6360 W. Third Street

<u>Year</u>	<u>Uses</u>	<u>Source</u>
2006	SAV ON DRUGS	Haines Company, Inc.
1990	TOWN & COUNTRY CENTER STORES	Pacific Bell
1986	SAV-ON-DRUGSS INC	Pacific Bell
	TOWN & COUNTRY CENTER STORES	Pacific Bell
1981	SAV ON DRUGS INC	Pacific Telephone
	TOWN & COUNTRY CENTER	Pacific Telephone
1976	SAV ON DRUGS INC Los Angeles	Pacific Telephone
	Storez Sav On Drugs Inc	Pacific Telephone
	TOWN & COUNTRY CENTER	Pacific Telephone
1971	Sav On Drugs	Pacific Telephone
	TOWN & COUNTRY CENTER Stores	Pacific Telephone
1967	Sav On Drugs	Pacific Telephone
	TOWN & COUNTRY CENTER Stores	Pacific Telephone

W. Third Strret

6340 W. Third Strret

<u>Year</u>	<u>Uses</u>	<u>Source</u>
2006	ANNAS LINENS	Haines Company, Inc.
1990	LEEDS IMPORTS	Pacific Bell
1986	LEEDS IMPORTS	Pacific Bell
1981	TOWER TRAVEL & TOURS	Pacific Telephone
1980	Tower Travel & Tours	Pacific Telephone

FINDINGS

<u>Year</u>	<u>Uses</u>	<u>Source</u>
1976	Tower Travel & Tours	Pacific Telephone
1971	Stewarts Jewelry & Handbags	Pacific Telephone
	TOWN & COUNTRY CENTER Stores	Pacific Telephone
1967	Stewarts Jewelry & Handbags	Pacific Telephone
	TOWN & COUNTRY CENTER Stores	Pacific Telephone

FINDINGS

ADJOINING PROPERTY DETAIL

The following Adjoining Property addresses were researched for this report. Detailed findings are provided for each address.

3RD ST W

6306 3RD ST W

<u>Year</u>	<u>Uses</u>	<u>Source</u>
1951	W 3rd Town & Country Mkt Auto Wash	Pacific Telephone & Telegraph Co.

6333 3RD ST W

<u>Year</u>	<u>Uses</u>	<u>Source</u>
1951	W 3rd Gills Old Fashioned Ice Cream	Pacific Telephone & Telegraph Co.
	W 3rd Johnnie Silveiras Ice Cream	Pacific Telephone & Telegraph Co.
	W 3rd Pelwhite Co fish	Pacific Telephone & Telegraph Co.
	W 3rd Toney's Earl Bakery	Pacific Telephone & Telegraph Co.
	W 3rd Yank Al citrus	Pacific Telephone & Telegraph Co.
	W 3rd	Pacific Telephone & Telegraph Co.
	Cotton Corner The	Pacific Telephone & Telegraph Co.
	Farmers Mkt Hall John & Billie vegetbls	Pacific Telephone & Telegraph Co.
	Farmers Market Ocean Foods Fish Stall	Pacific Telephone & Telegraph Co.
	N Farmers Mkt Vernons Coffee Bar	Pacific Telephone & Telegraph Co.
	Greyhound Bus Lines	Pacific Telephone & Telegraph Co.
	Little Mending Shop The reweaving	Pacific Telephone & Telegraph Co.
	Farmers Mkt Glenns Egg Stall	Pacific Telephone & Telegraph Co.
	Farmers Mkt Puritan Poultry	Pacific Telephone & Telegraph Co.
	Puritan Poultry	Pacific Telephone & Telegraph Co.
	Farmers Mkt Snedecors Gift Shop	Pacific Telephone & Telegraph Co.
	Farmers Market Louis Cuisine restrnt	Pacific Telephone & Telegraph Co.
	Louis Cuisine restrnt	Pacific Telephone & Telegraph Co.
	Farmers Mkt W 3rd & Fairfax Av Fish & Chips Old London	Pacific Telephone & Telegraph Co.
	Old London Fish & Chips	Pacific Telephone & Telegraph Co.
	Castillos Spanish Kitchen	Pacific Telephone & Telegraph Co.
	Boris Juice & Salad Bar	Pacific Telephone & Telegraph Co.
	Farmers Market Boris Juice & Salad Bar	Pacific Telephone & Telegraph Co.
	Farmers Mkt Gadget Nook	Pacific Telephone & Telegraph Co.
	Farmers Mkt Tusquellas John E meat mkt	Pacific Telephone & Telegraph Co.
	Gill Old Fashioned Ice Cream	Pacific Telephone & Telegraph Co.

FINDINGS

<u>Year</u>	<u>Uses</u>	<u>Source</u>
1951	Farmers Mkt Beesons Coffee Shop	Pacific Telephone & Telegraph Co.
	Matlafs Poultry & Egg Ranch	Pacific Telephone & Telegraph Co.
	Michaels Cheesecake	Pacific Telephone & Telegraph Co.
	Farmers Mkt Yank Albert citrus prodc	Pacific Telephone & Telegraph Co.
	Farmers Market Magic Nut Shop	Pacific Telephone & Telegraph Co.
	Magic Nut Shop	Pacific Telephone & Telegraph Co.
	Farmers Mkt The Jelly Jar	Pacific Telephone & Telegraph Co.
	Farmers Mkt Desert Date Shop	Pacific Telephone & Telegraph Co.
	Reordan Margaret D Desert Date Shop	Pacific Telephone & Telegraph Co.
	Farmers Market Chinese Kitchen	Pacific Telephone & Telegraph Co.
	Farmers Mkt Floyds	Pacific Telephone & Telegraph Co.
	Farmers Mkt Morgans Garden Shop	Pacific Telephone & Telegraph Co.
	Morgans Garden Shop	Pacific Telephone & Telegraph Co.
	Farmers Market Variety	Pacific Telephone & Telegraph Co.
	B Farmers Mkt Magliano Paul jwlr	Pacific Telephone & Telegraph Co.
	B Magliano Paul jwlr	Pacific Telephone & Telegraph Co.
	Dodge Mary Korn Krib	Pacific Telephone & Telegraph Co.
	Farmers Mkt Dodge Mary Korn Krib	Pacific Telephone & Telegraph Co.
	Farmers Mkt Patsy Wrapping Serv	Pacific Telephone & Telegraph Co.
	Patsy Wrapping Serv	Pacific Telephone & Telegraph Co.
	Wrapping Service Patsy Farmers Market	Pacific Telephone & Telegraph Co.
	Farmers Market Feed Rite Pet Shop	Pacific Telephone & Telegraph Co.
	Feed Rite Pet Shop	Pacific Telephone & Telegraph Co.
	Weis Jack Feed Rite Pet Shop	Pacific Telephone & Telegraph Co.
	Farmers Mkt Wayne Gail accesrs	Pacific Telephone & Telegraph Co.
	Wayne Gail accesrs	Pacific Telephone & Telegraph Co.
	Farmers Mkt Taxco Gift Shop	Pacific Telephone & Telegraph Co.
	Taxco Gift Shop	Pacific Telephone & Telegraph Co.
	W 3rd Arnolds Coffee Bar	Pacific Telephone & Telegraph Co.
	W 3rd Bob White Productions	Pacific Telephone & Telegraph Co.
	W 3rd Brocks Candies	Pacific Telephone & Telegraph Co.
	W 3rd Bryans Pit Barbecue	Pacific Telephone & Telegraph Co.
	W 3rd Curl R B Curls Fine Foods	Pacific Telephone & Telegraph Co.
	W 3rd Curls Fine Foods	Pacific Telephone & Telegraph Co.
	W 3rd Danas	Pacific Telephone & Telegraph Co.
	W 3rd Davidson Meats	Pacific Telephone & Telegraph Co.
	W 3rd Farmerette Beauty Shop	Pacific Telephone & Telegraph Co.
	W 3rd Farmers Mkt fish & oyster bar	Pacific Telephone & Telegraph Co.

FINDINGS

<u>Year</u>	<u>Uses</u>	<u>Source</u>
1951	W 3rd Farmers Mkt Alexanders Grocery	Pacific Telephone & Telegraph Co.
	W 3rd Farmers Market Arnolds Coffee Bar	Pacific Telephone & Telegraph Co.
	W 3rd Farmers Mkt Brocks Candies	Pacific Telephone & Telegraph Co.
	W 3rd Farmers Mkt Bryans Pit Barbecue	Pacific Telephone & Telegraph Co.
	W 3rd Farmers Mkt Burbank Stall Vegetables	Pacific Telephone & Telegraph Co.
	W 3rd Farmers Mkt Danas	Pacific Telephone & Telegraph Co.
	W 3rd Farmers Mkt Farmerette Beauty Shop The	Pacific Telephone & Telegraph Co.
	W 3rd Farmers Market Johnnie Silveiras Ice Cream	Pacific Telephone & Telegraph Co.
	W 3rd Farmers Market Michaels Cheesecake	Pacific Telephone & Telegraph Co.
	W 3rd Farmers Mkt Taylor Sausage Co	Pacific Telephone & Telegraph Co.
	W 3rd Farmers Market Toney's Earl Bakery	Pacific Telephone & Telegraph Co.
	W 3rd Farmers Mkt W 3rd & Fairfax Bell Henry F fountn lunch	Pacific Telephone & Telegraph Co.
	W 3rd Farmers Market W 3rd & Fairfax Av Colonial Kitchens Exch	Pacific Telephone & Telegraph Co.
	W 3rd Farmers Mkt W 3rd & Fairfax Av Curls Fine Food	Pacific Telephone & Telegraph Co.
	W 3rd Farmers Mkt W 3rd & Fairfax Av Ocean Foods Fish Stall	Pacific Telephone & Telegraph Co.

FAIRFAX AVE S

327 FAIRFAX AVE S

<u>Year</u>	<u>Uses</u>	<u>Source</u>
1951	S Fairfax Cali Cuba Cigar Co	Pacific Telephone & Telegraph Co.

329 FAIRFAX AVE S

<u>Year</u>	<u>Uses</u>	<u>Source</u>
2000	XXXX	Haines & Company
1951	S Fairfax La Nel ladies apprl	Pacific Telephone & Telegraph Co.

331 FAIRFAX AVE S

<u>Year</u>	<u>Uses</u>	<u>Source</u>
1951	S Fairfax Fashion Mart of Calif The	Pacific Telephone & Telegraph Co.

335 FAIRFAX AVE S

<u>Year</u>	<u>Uses</u>	<u>Source</u>
1951	S Fairfax Knit Nook	Pacific Telephone & Telegraph Co.

FINDINGS

349 FAIRFAX AVE S

<u>Year</u>	<u>Uses</u>	<u>Source</u>
2000	KINGS CLE	Haines & Company

350 FAIRFAX AVE S

<u>Year</u>	<u>Uses</u>	<u>Source</u>
2000	XXXX	Haines & Company
1951	S Fairfx	Pacific Telephone & Telegraph Co.
	Hammond Ollie Steak House town & country br	Pacific Telephone & Telegraph Co.
	Hammonds Ollie Steak House town & country br	Pacific Telephone & Telegraph Co.
	Ollie Hammonds Town & Country Steak House	Pacific Telephone & Telegraph Co.
	Town & Country Market Inc Ollie Hammonds Steak House	Pacific Telephone & Telegraph Co.
	Town & Country Mkt Inc Baskin Robbins Ice Cream Co	Pacific Telephone & Telegraph Co.
	Saunders Poultry Mkt	Pacific Telephone & Telegraph Co.
	Town & Country Mkt Inc Saunders Poultry Mkt	Pacific Telephone & Telegraph Co.
	Town & Country Mkt Inc Farm Fresh Produce	Pacific Telephone & Telegraph Co.
	Colony House The restrnt	Pacific Telephone & Telegraph Co.
	Town & Country Mkt Inc Colony House The	Pacific Telephone & Telegraph Co.
	Town & Country Mkt Inc smoke shop	Pacific Telephone & Telegraph Co.
	Town & Country Mkt Inc Tavern Shop houseware	Pacific Telephone & Telegraph Co.
	Town & Country Mkt Inc La Paloma Spanish foods	Pacific Telephone & Telegraph Co.
	Margo of Calif	Pacific Telephone & Telegraph Co.
	Town & Country Mkt Inc Stone Ruth accers	Pacific Telephone & Telegraph Co.
	Town & Country Mkt Inc juice bar	Pacific Telephone & Telegraph Co.
	Town & Country Mkt Inc Finkle & Mandelbaum groceries	Pacific Telephone & Telegraph Co.
	Town & Country Mkt Town & Country Delicatessen	Pacific Telephone & Telegraph Co.
	Seafood Mart	Pacific Telephone & Telegraph Co.
	Town & Country Market Inc seafood mart	Pacific Telephone & Telegraph Co.
	Elite Gift Studio	Pacific Telephone & Telegraph Co.
	Town & Country Mkt Inc Elite Gift Studio	Pacific Telephone & Telegraph Co.
	Town & Country Mkt Inc Fishers Hamburgers	Pacific Telephone & Telegraph Co.

FINDINGS

<u>Year</u>	<u>Uses</u>	<u>Source</u>
1951	Neill Florence Candies	Pacific Telephone & Telegraph Co.
	Town & Country Mkt Inc Florence Neill Candies	Pacific Telephone & Telegraph Co.
	Town & Country Mkt Inc Star of India	Pacific Telephone & Telegraph Co.
	Town & Country Mkt Inc pharmacy	Pacific Telephone & Telegraph Co.
	Town & Country Pharmacy	Pacific Telephone & Telegraph Co.
	Town & Country Mkt Jade Garden	Pacific Telephone & Telegraph Co.
	Town and Country Market Inc Cordells French Cuisine	Pacific Telephone & Telegraph Co.
	Town & Country Mkt Inc	Pacific Telephone & Telegraph Co.
	Town & Country Mkt Inc Mandels Jewelry	Pacific Telephone & Telegraph Co.
	Town & Country Mkt Inc Pastry Shop	Pacific Telephone & Telegraph Co.
	Town & Country Mkt Inc Yolandas Restaurant	Pacific Telephone & Telegraph Co.
	Yolandas Restaurant	Pacific Telephone & Telegraph Co.
	Town & Country Mkt Inc Meyers Barbecue	Pacific Telephone & Telegraph Co.
	Hawaiian Candies & Nuts Ltd	Pacific Telephone & Telegraph Co.
	Sawtelle Robt P Hawaiian Candies & Nuts Ltd	Pacific Telephone & Telegraph Co.
	Kips Toyland	Pacific Telephone & Telegraph Co.
	Mei Wings	Pacific Telephone & Telegraph Co.
	Alexandre Antiques	Pacific Telephone & Telegraph Co.
	Popoff Alexandre Alexandre Antiques	Pacific Telephone & Telegraph Co.
	Town & Country Mkt Inc Kips Toyland	Pacific Telephone & Telegraph Co.
	Town & Country Gifts	Pacific Telephone & Telegraph Co.
	Fink Henry Barber Shop	Pacific Telephone & Telegraph Co.
	Town & Country Mkt Inc Town & Country Sport Shop	Pacific Telephone & Telegraph Co.
	Town & Country Mkt Inc Bird House & Pet Supplies The	Pacific Telephone & Telegraph Co.
	Town and Country Market Inc Maxon	Pacific Telephone & Telegraph Co.
	Patio Knit Shop	Pacific Telephone & Telegraph Co.
	Ross Ranch Fruits & Vegetables	Pacific Telephone & Telegraph Co.
	Town & Country Mkt Inc C & S Fruit & Produce Mkt	Pacific Telephone & Telegraph Co.
	Town & Country Mkt Inc music & appliance shop	Pacific Telephone & Telegraph Co.
	Friedman Louis coins & stamps	Pacific Telephone & Telegraph Co.
	Town & Country Mkt Inc Cleaners	Pacific Telephone & Telegraph Co.
	Town & Country Flowers	Pacific Telephone & Telegraph Co.
	Town & Country Flowers	Pacific Telephone & Telegraph Co.

FINDINGS

<u>Year</u>	<u>Uses</u>	<u>Source</u>
1951	Town & Country Mkt Inc flowers	Pacific Telephone & Telegraph Co.
	Town & Country Mkt Inc flowers	Pacific Telephone & Telegraph Co.
	Town & Country Mkt Inc Chuck Jordans lapidaries	Pacific Telephone & Telegraph Co.
	S Fairfx Av Don Rito Renard Cosmetics	Pacific Telephone & Telegraph Co.
	S Fairfx Markys Meats	Pacific Telephone & Telegraph Co.
	S Fairfx Av Renard Don Rito Cosmetics	Pacific Telephone & Telegraph Co.
	S Fairfx Town & Country Mkt	Pacific Telephone & Telegraph Co.
	S Fairfx Town & Country Mkt Inc administration office	Pacific Telephone & Telegraph Co.
	S Fairfx Av Town & Country Mkt Inc beauty salon	Pacific Telephone & Telegraph Co.
	S Fairfx Town & Country Market Inc European Sausage Kitchen	Pacific Telephone & Telegraph Co.
	S Fairfx Town & Country Mkt Inc Seegers Quality Meats	Pacific Telephone & Telegraph Co.

351 FAIRFAX AVE S

<u>Year</u>	<u>Uses</u>	<u>Source</u>
2000	KARABEL DAMCEWEAR UNLIMITED	Haines & Company
	CARABEL DANCEWEAR 323+99 S	Haines & Company
1951	S Fairfx Av Chief Drive In Cling Plant	Pacific Telephone & Telegraph Co.

353 FAIRFAX AVE S

<u>Year</u>	<u>Uses</u>	<u>Source</u>
2000	KARABEL DANCEWEAR	Haines & Company
	CARABEL DANCE WEAR	Haines & Company
1951	S Fairfx Davis John C rl est div	Pacific Telephone & Telegraph Co.
	S Fairfx Davis John C rl est	Pacific Telephone & Telegraph Co.

355 FAIRFAX AVE S

<u>Year</u>	<u>Uses</u>	<u>Source</u>
2000	LARTISAN	Haines & Company

357 FAIRFAX AVE S

<u>Year</u>	<u>Uses</u>	<u>Source</u>
2000	HOLLYWD FLOWERS WHOLESALE CO 234 S	Haines & Company

359 FAIRFAX AVE S

<u>Year</u>	<u>Uses</u>	<u>Source</u>
2000	LONDGREN Kristin	Haines & Company

FINDINGS

<u>Year</u>	<u>Uses</u>	<u>Source</u>
1951	S Fairfax Juniorville chldrns apprl	Pacific Telephone & Telegraph Co.

361 FAIRFAX AVE S

<u>Year</u>	<u>Uses</u>	<u>Source</u>
2000	XXXX	Haines & Company
1951	S Fairfax Av Tony Sloan Beauty Salon	Pacific Telephone & Telegraph Co.
	S Fairfax Av Tony Sloan Beauty Salon	Pacific Telephone & Telegraph Co.

363 FAIRFAX AVE S

<u>Year</u>	<u>Uses</u>	<u>Source</u>
2000	POSTAL UNLIMITED	Haines & Company
	AHKEVA SALES MARKETING FIRM	Haines & Company
	EL BURRITO JUNIOR	Haines & Company
	V N C MEDICAL SUPPLIES	Haines & Company
1951	S Fairfax Bronz Cake Shop	Pacific Telephone & Telegraph Co.

365 FAIRFAX AVE S

<u>Year</u>	<u>Uses</u>	<u>Source</u>
2000	PIZZA WORLD	Haines & Company
1951	S Fairfax Av Lurie Wm Frankfort Co Inc rltrs	Pacific Telephone & Telegraph Co.
	S Fairfax Av Katz Jack J pub acct	Pacific Telephone & Telegraph Co.
	S Fairfax Frankfort Norman B Frankfort Co Inc rltrs	Pacific Telephone & Telegraph Co.
	S Fairfax Frankfort & Klein See Frankfort Co Inc rltrs	Pacific Telephone & Telegraph Co.
	S Fairfax Frankfort Co Inc rltrs	Pacific Telephone & Telegraph Co.

370 FAIRFAX AVE S

<u>Year</u>	<u>Uses</u>	<u>Source</u>
2000	C A BREATH CLINIC	Haines & Company

371 FAIRFAX AVE S

<u>Year</u>	<u>Uses</u>	<u>Source</u>
2000	MAS AUTO SERVICE	Haines & Company
1951	S Fairfax Texaco Service Station Dealers 4th & Fairfax Stn	Pacific Telephone & Telegraph Co.

FINDINGS

S Fairfax Ave

300 S Fairfax Ave

<u>Year</u>	<u>Uses</u>	<u>Source</u>
2014	TOYOTA PARTS SOLUTIONS INC	EDR Digital Archive
	CITI PWM	EDR Digital Archive
	THIRD FAIRFAX LLC	EDR Digital Archive
	CITIBANK N A	EDR Digital Archive
	TOYOTA PARTS SOLUTIONS INC	EDR Digital Archive
	CITI PWM	EDR Digital Archive
	CITIBANK N A	EDR Digital Archive
	THIRD FAIRFAX LLC	EDR Digital Archive
2010	THIRD FAIRFAX LLC	EDR Digital Archive
	CITIBANK NA	EDR Digital Archive
	GATES A AA GARAGE DOORS AND	EDR Digital Archive
	CITIBANK NA	EDR Digital Archive
	THIRD FAIRFAX LLC	EDR Digital Archive
	GATES A AA GARAGE DOORS AND	EDR Digital Archive

S FAIRFAX AVE

300 S FAIRFAX AVE

<u>Year</u>	<u>Uses</u>	<u>Source</u>
1990	NEIGHBORS OF WATTS	Pacific Bell
	CALIFORNIA FEDERAL SAVINGS OFFICES LOS ANGELES	Pacific Bell
1986	NEIGHBORS OF WATTS	Pacific Bell
	CALIFORNIA FEDERAL LOS ANGELES AREA OFFICES LOS ANGELES	Pacific Bell
	BRENTWOOD SAVING & LOAN ASSN	Pacific Bell
1929	NELSON John A lab	Los Angeles Directory Co.

301 S FAIRFAX AVE

<u>Year</u>	<u>Uses</u>	<u>Source</u>
1991	COLUMBIA SAVINGS AND LOAN ASSOCIATION	Pacific Bell
1986	UNITED AUTO REPAIR & SERVICE	Pacific Bell
1985	AIR CAR RENTAL INC	Pacific Bell
1981	UNION OIL DLRS SERVICE STNS	Pacific Telephone
	GARO S UNION	Pacific Telephone
1971	Parviz Union Oil Service	Pacific Telephone

FINDINGS

<u>Year</u>	<u>Uses</u>	<u>Source</u>
1958	Union Oil Serv Stns Contiuned Los Angeles Continued	Pacific Telephone
	Golden Eagle Serv Stn	Pacific Telephone
1942	Standard Stations Inc gas stas	Los Angeles Directory Co.
1929	Bunch Guy M Bessie real est	Los Angeles Directory Co.

310 S FAIRFAX AVE

<u>Year</u>	<u>Uses</u>	<u>Source</u>
1933	REAVIS Norris A Daris K oilwkr	Los Angeles Directory Co.
	HAMELL Edw B Louise oilwkr	Los Angeles Directory Co.

325 S FAIRFAX AVE

<u>Year</u>	<u>Uses</u>	<u>Source</u>
1986	COMFORT SPORTS SHOES	Pacific Bell
1981	EXPRESS FOTOLAB INC	Pacific Telephone
1976	Excell Photo Fairfax	Pacific Telephone
1971	Exotic Snack De Lite	Pacific Telephone
1958	Langermann Furrier	Pacific Telephone

327 S FAIRFAX AVE

<u>Year</u>	<u>Uses</u>	<u>Source</u>
1986	FAIRFAX LOCK & KEY SERVICE	Pacific Bell
1985	FAIRFAX LOCK & KEY SERVICE	Pacific Bell
1981	FAIRFAX LOCK & KEY SERVICE	Pacific Telephone
1980	Fairfax Lock & Key Service	Pacific Telephone
1976	Trank Harry Icksmth	Pacific Telephone
	FAIRFAX LOCK & KEY SERVICE	Pacific Telephone
1975	FAIRFAX LOCK & KEY SERVICE	Pacific Telephone
1958	Cali Cuba Cigar Co	Pacific Telephone

329 S FAIRFAX AVE

<u>Year</u>	<u>Uses</u>	<u>Source</u>
1986	ZINA	Pacific Bell
1981	MANNYS BARBER SHOP	Pacific Telephone
1976	Mannys Barber Shop	Pacific Telephone
1971	Mannys Barber Shop	Pacific Telephone
1958	Reiss Morris G pub acct	Pacific Telephone
	Beverly Wilshire Detectives	Pacific Telephone
	Blauvelt Fred R tax counslr	Pacific Telephone
	Reiss & Blauvelt	Pacific Telephone

FINDINGS

331 S FAIRFAX AVE

<u>Year</u>	<u>Uses</u>	<u>Source</u>
1986	SAM S CUSTOM TAILOR SHOP	Pacific Bell
1981	SAMS TAILOR SHOP	Pacific Telephone
1976	Maxs Tailor Shop	Pacific Telephone
1971	Maxs Tailor Shop	Pacific Telephone
1958	Scharfeld J tlrs	Pacific Telephone

333 S FAIRFAX AVE

<u>Year</u>	<u>Uses</u>	<u>Source</u>
1981	FORUM MIWA BEAUTY SALON	Pacific Telephone
1971	Riera Bob Beauty Salon	Pacific Telephone
	Bobs Beauty Salon	Pacific Telephone
1962	GALE HAU I DESIGN	Pacific Telephone
1958	Salon No Two	Pacific Telephone
	Talk of the Town Coiffeur Inc	Pacific Telephone

335 S FAIRFAX AVE

<u>Year</u>	<u>Uses</u>	<u>Source</u>
1986	FAIRFAX BARGAIN GENERAL MERCHANDISE	Pacific Bell
1971	Henning Eugene L	Pacific Telephone

337 S FAIRFAX AVE

<u>Year</u>	<u>Uses</u>	<u>Source</u>
1976	Sperber Murray S OD	Pacific Telephone
	Leonard L V OD	Pacific Telephone
1958	Tamms Barber Shop	Pacific Telephone

339 S FAIRFAX AVE

<u>Year</u>	<u>Uses</u>	<u>Source</u>
1986	BEAUTIFUL NAIL	Pacific Bell
1981	OPTI CAL VISION CENTER	Pacific Telephone
1976	Opti Cal	Pacific Telephone
1971	M & M Rare Coin Co	Pacific Telephone
	Bronson Jan coin dlr	Pacific Telephone

348 S FAIRFAX AVE

<u>Year</u>	<u>Uses</u>	<u>Source</u>
2006	CLEANERS	Haines Company, Inc.
	FAIR DRY	Haines Company, Inc.

FINDINGS

349 S FAIRFAX AVE

<u>Year</u>	<u>Uses</u>	<u>Source</u>
1990	KINGS CLEANERS	Pacific Bell
1986	KINGS CLEANERS	Pacific Bell
1981	KINGS CLEANERS	Pacific Telephone
1976	Kings Cleaners	Pacific Telephone
1971	Kings Cleaners	Pacific Telephone

350 S FAIRFAX AVE

<u>Year</u>	<u>Uses</u>	<u>Source</u>
1971	ALEXANDERS GROCERY	Pacific Telephone
1960	MATERNITY MOTHERHOOD SHOPS	Pacific Telephone
1958	MATERNITY MOTHERHOOD SHOPS	Pacific Telephone
	Achilles Ortho Pediatric Shoe Repair	Pacific Telephone
	Aldrichs of California Gift Shop	Pacific Telephone
	Arpegio Fashions	Pacific Telephone
	Betty Wales Fashions womens apprl	Pacific Telephone
	Cards & Cups	Pacific Telephone
	Camera Exch	Pacific Telephone
	BRETON HOUSE	Pacific Telephone
	Charles Lewis Casuals	Pacific Telephone
	Charmaine Imports	Pacific Telephone
	Continental Shoe Salon	Pacific Telephone
	Coral Sea Restaurant	Pacific Telephone
	Fishers restrnt	Pacific Telephone
	Forbes Don Record Shop	Pacific Telephone
	Guy Mr mens haberdashery	Pacific Telephone
	Hersheways A Thousand & One Nights	Pacific Telephone
	Hickory Pit Bar B Q	Pacific Telephone
	Hollywood Shoppe The	Pacific Telephone
	India Imports	Pacific Telephone
	Jeb Shirts n Skirts	Pacific Telephone
	KFMU Radio Stn	Pacific Telephone
	Lannis Lingerie Shop	Pacific Telephone
	Lilyans Corsets & Lingerie Shoppe	Pacific Telephone
	Maternity Motherhood Shops	Pacific Telephone
	Mc Coys Antiques & Lamps	Pacific Telephone
	Mei Wings Oriental Gift Shop	Pacific Telephone
	Mexican Kitchen The	Pacific Telephone
	Mr Guy mens haberdashery	Pacific Telephone

FINDINGS

<u>Year</u>	<u>Uses</u>	<u>Source</u>
1958	MOTHERHOOD MATERNITY SHOPS	Pacific Telephone
	Neill Florence Candies	Pacific Telephone
	Ninas Ladies Fashions	Pacific Telephone
	Pan American Broadcasting Co	Pacific Telephone
	Playmates	Pacific Telephone
	Port of Asia	Pacific Telephone
	Radio Stn KFMU	Pacific Telephone
	Really Yours spotswr & acces	Pacific Telephone
	Reiter Ruth & Helen ladies appl	Pacific Telephone
	Relax It Health & Massage Equipt	Pacific Telephone
	Richards Ice Cream Shop	Pacific Telephone
	Stewarts Jewelry & Handbags	Pacific Telephone
	TOWN & COUNTRY VILLAGE	Pacific Telephone
	Village Beauty Bar	Pacific Telephone
	Village Pie Pan	Pacific Telephone
	Village Shoe Fashions	Pacific Telephone
	Village Swedish Shop The	Pacific Telephone
	Wales Betty womens appl	Pacific Telephone
	Yolandas Restaurant	Pacific Telephone
1957	MATERNITY MOTHERHOOD SHOPS	Pacific Telephone
1956	MATERNITY MOTHERHOOD SHOPS	Pacific Telephone
1954	MATERNITY MOTHERHOOD SHOPS	R. L. Polk & Co.

351 S FAIRFAX AVE

<u>Year</u>	<u>Uses</u>	<u>Source</u>
2006	GRACE SKIN & NAIL	Haines Company, Inc.
1990	CARABEL DANCEWEAR UNLIMITED	Pacific Bell
	KARABEL DANCEWEAR UNLIMITED	Pacific Bell
1986	CARABEL DANCEWEAR UNLIMITED	Pacific Bell
	KARABEL DANCEWEAR UNLIMITED	Pacific Bell
1981	CARABEL DANCEWEAR UNLIMITED	Pacific Telephone
	KARABEL DANCEWEAR UNLIMITED	Pacific Telephone
1976	Carabel Dancewear Unlimited	Pacific Telephone
	Karabel Dancewear Unlimited	Pacific Telephone
1971	R C R Coin Laundry	Pacific Telephone
1958	Welans Custom Cleaners & Tailors	Pacific Telephone
1942	Kornblum Abr H Mae clo clnr	Los Angeles Directory Co.
1937	Bunch Guy M Bessie real est	Los Angeles Directory Co.
	Kilpatrick Robt T real est	Los Angeles Directory Co.

FINDINGS

<u>Year</u>	<u>Uses</u>	<u>Source</u>
1937	WHITE M Alice notary	Los Angeles Directory Co.
	MAYER Justin G reel est	Los Angeles Directory Co.
1933	BUNCH Guy M Bessie R real est	Los Angeles Directory Co.

353 S FAIRFAX AVE

<u>Year</u>	<u>Uses</u>	<u>Source</u>
2006	SIGNTIST INC	Haines Company, Inc.
1995	Carabel Dance Wear	Pacific Bell
	Karabel Dance Wear	Pacific Bell
1991	Carabet L	Pacific Bell
	Carabet David	Pacific Bell
	Carabet Armie	Pacific Bell
	Carabeo R S Fer	Pacific Bell
	Carabelli Paula	Pacific Bell
	Carabelli Paul M Sepulveda	Pacific Bell
	Carabelli PA	Pacific Bell
	Carabel Dance Wear	Pacific Bell
1990	KARABEL DANCE WEAR	Pacific Bell
	CARABEL DANCE WEAR	Pacific Bell
1986	CARABEL DANCE WEAR	Pacific Bell
	KARABEL DANCE WEAR	Pacific Bell
1985	Carabel Dance Wear	Pacific Bell
	Karabel Dance Wear	Pacific Bell
1981	CARABEL DANCE WEAR	Pacific Telephone
	KARABEL DANCE WEAR	Pacific Telephone
1976	Carabel Dance Wear	Pacific Telephone
	Karabel Dance Wear	Pacific Telephone
1971	Imperial Wig Imports	Pacific Telephone
1958	Johnnys Shoe Repair	Pacific Telephone

355 S FAIRFAX AVE

<u>Year</u>	<u>Uses</u>	<u>Source</u>
2006	LARTISAH	Haines Company, Inc.
1990	L ARTISAN	Pacific Bell
1986	L ARTISAN	Pacific Bell
1981	L ARTISAN	Pacific Telephone
1976	LARTISAN	Pacific Telephone
1971	LArtisan	Pacific Telephone

FINDINGS

357 S FAIRFAX AVE

<u>Year</u>	<u>Uses</u>	<u>Source</u>
2006	HOLYO	Haines Company, Inc.
	FLOWERS	Haines Company, Inc.
	WHOLESALE CO	Haines Company, Inc.
1990	FAIRFAX COINS	Pacific Bell
	MANDEL ROBT B COINS & STAMPS	Pacific Bell
	SADOVNICK BRETT TRADES	Pacific Bell
	TRADES	Pacific Bell
1986	MANDEL ROBT B COINS & STAMPS	Pacific Bell
	MANDEL ROBT B STAMPS & COINS	Pacific Bell
1981	MANDEL ROBT B COINS & STAMPS	Pacific Telephone
	MANDEL ROBT B STAMPS & COINS	Pacific Telephone
1976	Arnolds Stamps & Coins	Pacific Telephone
	Harolds Coins & Stamps	Pacific Telephone
	Harolds Stamps & Coins	Pacific Telephone
1971	Arnolds Stamps	Pacific Telephone

359 S FAIRFAX AVE

<u>Year</u>	<u>Uses</u>	<u>Source</u>
1990	WEST COAST IMPORT EXPORT	Pacific Bell
1986	WEST COAST IMPORT EXPORT	Pacific Bell
1981	STOP N SAVE	Pacific Telephone
1976	Hawaii Independent Travel	Pacific Telephone
	INDEPENDENT TRAVEL SERVICE INC	Pacific Telephone
	Israel Independent Travel	Pacific Telephone
1971	Hawaii Independent Travel	Pacific Telephone
	INDEPENDENT TRAVEL SERVICE INC	Pacific Telephone
	Israel Independent Travel	Pacific Telephone
1965	M J DELSON CO MTGES	Pacific Telephone
1958	Delson M J Co rl est loans	Pacific Telephone
	ACME MORTGAGE CO	Pacific Telephone
	Acme Mortgage Co	Pacific Telephone
	DELSON M J CO mtges	Pacific Telephone
	Pioneer Mortgage Co See Pioneer Trust Deed Co	Pacific Telephone

361 S FAIRFAX AVE

<u>Year</u>	<u>Uses</u>	<u>Source</u>
2006	DECORDOVA	Haines Company, Inc.

FINDINGS

<u>Year</u>	<u>Uses</u>	<u>Source</u>
2006	BODEGA	Haines Company, Inc.
1990	MOMS GOURMET KITCHEN	Pacific Bell
1981	JOSEF S BEAUTY SALON	Pacific Telephone
1976	Maynards Hair Fashions	Pacific Telephone
	Pik A Book Co	Pacific Telephone
1971	LEE GILL WORK SHOP	Pacific Telephone
	Maynards Hair Fashions	Pacific Telephone
1958	Fabiano Beauty Salon	Pacific Telephone
	Fabiano Beauty Salon	Pacific Telephone
	Gill Lee Workshop	Pacific Telephone
	Lee Gill Workshop	Pacific Telephone

363 S FAIRFAX AVE

<u>Year</u>	<u>Uses</u>	<u>Source</u>
2006	WESTSIDE	Haines Company, Inc.
	OPTICIANS	Haines Company, Inc.
	FRANKSOILER	Haines Company, Inc.
	OPCHARBOIS E	Haines Company, Inc.
1990	PEKING TAM	Pacific Bell
1986	KOSHER EXPRESS	Pacific Bell
1981	KOZO ICE CREAM FAIRFAX BRANCH	Pacific Telephone
1958	Bronz Cake Shop	Pacific Telephone

365 S FAIRFAX AVE

<u>Year</u>	<u>Uses</u>	<u>Source</u>
2006	PIZZAWORLDINC	Haines Company, Inc.
1990	NOSTRA KOSHER	Pacific Bell
	KOSHER NOSTRA	Pacific Bell
1986	NOSTRA KOSHER	Pacific Bell
	KOSHER NOSTRA	Pacific Bell
1981	NOSTRA KOSHER	Pacific Telephone
	KOSHER NOSTRA	Pacific Telephone
1976	Decorators Quilting Co	Pacific Telephone
1958	ASTA-AMERICAN SLEEP TEACHING ASSN	Pacific Telephone
	Natl Labor Bureau	Pacific Telephone
	Melnikow H P Natl Labor Bureau	Pacific Telephone
	Asta American Sleep Teaching Assn	Pacific Telephone
	American Sleep Teaching Assn	Pacific Telephone

FINDINGS

<u>Year</u>	<u>Uses</u>	<u>Source</u>
1957	ASTA-AMERICAN SLEEP TEACHING ASSN	Pacific Telephone

370 S FAIRFAX AVE

<u>Year</u>	<u>Uses</u>	<u>Source</u>
1986	LEVETT E R	Pacific Bell
	KINCAID HARRISON R	Pacific Bell
	SELDITZ HARRY A	Pacific Bell
	FINK HERMAN N & ASSOCIATES	Pacific Bell
	GEST MORRIS	Pacific Bell
1981	BEAUMAN STEVEN K	Pacific Telephone
	FINK HERMAN N & ASSOCIATES	Pacific Telephone
	GEST MORRIS	Pacific Telephone
	KINCAID HARRISON R	Pacific Telephone
	LEVETT E R	Pacific Telephone
	SELDITZ HARRY A	Pacific Telephone
1976	LEVETT E R	Pacific Telephone
	FINK HERMAN N & ASSOCIATES	Pacific Telephone
	Foster Glen B	Pacific Telephone
	KINCAID HARRISON R	Pacific Telephone
	SELDITZ HARRY A	Pacific Telephone
1971	FINK HERMAN N & ASSOCIATES	Pacific Telephone
	FOSTER GLEN B	Pacific Telephone
	KINCAID HARRISON R	Pacific Telephone
	LEVETT E R	Pacific Telephone
	SELDITZ HARRY A	Pacific Telephone
	Stoddard Raymond H	Pacific Telephone

361 1/2 S FAIRFAX AVE

<u>Year</u>	<u>Uses</u>	<u>Source</u>
1990	OPTIMART	Pacific Bell
	MARER LESLIE	Pacific Bell

W 3RD

6296 W 3RD

<u>Year</u>	<u>Uses</u>	<u>Source</u>
1990	VALU RITE DRUGS	Pacific Bell
	SAV-RX DRUGS	Pacific Bell
	DISCO DRUG PHARMACY	Pacific Bell

FINDINGS

<u>Year</u>	<u>Uses</u>	<u>Source</u>
1986	VALU-RITE DRUGS	Pacific Bell
	SAV-RX DRUGS	Pacific Bell
	DISCO DRUG PHARMACY	Pacific Bell
1981	VALU-RITE DRUGS	Pacific Telephone
	SAV-RX DRUGS	Pacific Telephone
	DISCO DRUG PHARMACY	Pacific Telephone
1971	Tower Drug Co	Pacific Telephone
	Rexall Drug Park La Brea	Pacific Telephone
	Park La Brea The Owl Drug Co	Pacific Telephone
	OWL DRUG COMPANY ARKLa Brea	Pacific Telephone
1962	Tower Drug Co	Pacific Telephone
	Park La Brea The Owl Drug Co	Pacific Telephone
	Park La Brea Owl Rexall Drug Store	Pacific Telephone
	OWL DRUG COMPANY PARKLa Brea	Pacific Telephone

6298 W 3RD

<u>Year</u>	<u>Uses</u>	<u>Source</u>
1990	ROSS STORES	Pacific Bell
	ROSS DRESS FOR LESS JEWELRY	Pacific Bell
1986	ROSS STORES	Pacific Bell
1962	Market Basket Park La Brea	Pacific Telephone
	VAN de KAMPS HOLLAND DUTCH BAKERS Los Angeles Bakery Stores	Pacific Telephone
	Market Basket	Pacific Telephone

6301 W 3RD

<u>Year</u>	<u>Uses</u>	<u>Source</u>
1990	JUNIOR LEAGUE OF L A	Pacific Bell
	BROWN JOHN H	Pacific Bell
	GILMORE A F CO	Pacific Bell
	JLLA CITY WINDOW	Pacific Bell
	JUNIOR LEAGUE OF L A	Pacific Bell
1986	GILMORE A F CO	Pacific Bell
	BROWN JOHN H	Pacific Bell
1981	GILMORE A F CO	Pacific Telephone
	GILMORE A F CO	Pacific Telephone
1962	Gilmore E B	Pacific Telephone

FINDINGS

6302 W 3RD

<u>Year</u>	<u>Uses</u>	<u>Source</u>
1991	Hollywood Locksmith	Pacific Bell
	Jims Lock & Key Service	Pacific Bell
	Jims Maintenance CULVER CITY 3976681	Pacific Bell
	Jims Lock & Key Service	Pacific Bell
	HOLLYWOOD LOCKSMITH	Pacific Bell
1990	HOLLYWOOD LOCKSMITH	Pacific Bell
	JIM S LOCK & KEY SERVICE	Pacific Bell
1986	HOLLYWOOD LOCKSMITH	Pacific Bell
	JIM S LOCK & KEY SERVICE	Pacific Bell

6316 W 3RD

<u>Year</u>	<u>Uses</u>	<u>Source</u>
1990	SINGER SEWING COMPANY APPROVED DEALERS	Pacific Bell
	WEST LOS ANGELES SEWING CENTER	Pacific Bell

6318 W 3RD

<u>Year</u>	<u>Uses</u>	<u>Source</u>
1990	FOX PHOTO 1 HOUR LABS	Pacific Bell
	FOX 50 MINUTE COLOR PRINTS	Pacific Bell
1986	FOX 50 MINUTE COLOR PRINTS	Pacific Bell
	FOX PHOTO 1 HOUR LABS	Pacific Bell
1985	Town & Country Shpng Ctr	Pacific Bell
1981	BETTY WALES FASHIONS	Pacific Telephone
	TOWN & COUNTRY CENTER	Pacific Telephone
1971	Betty Wales Fashions	Pacific Telephone
	TOWN & COUNTRY CENTER Stores	Pacific Telephone
	Betty Wales Fashions	Pacific Telephone

6322 W 3RD

<u>Year</u>	<u>Uses</u>	<u>Source</u>
1990	IDA S FASHIONS	Pacific Bell
	TOWN & COUNTRY CENTER STORES	Pacific Bell
1986	IDAS FASHIONS	Pacific Bell
	TOWN & COUNTRY CENTER STORES	Pacific Bell
1981	NINA S FASHIONS	Pacific Telephone
	TOWN & COUNTRY CENTER	Pacific Telephone

FINDINGS

<u>Year</u>	<u>Uses</u>	<u>Source</u>
1971	Ninas Fashions	Pacific Telephone
	TOWN & COUNTRY CENTER Stores	Pacific Telephone
	Ninas Fashions	Pacific Telephone

6324 W 3RD

<u>Year</u>	<u>Uses</u>	<u>Source</u>
1990	OPTICAL SHOPPE THE	Pacific Bell
1986	OPTICAL SHOPPE THE	Pacific Bell
1981	OPTICAL SHOPPE	Pacific Telephone
1971	Lannis	Pacific Telephone
	TOWN & COUNTRY CENTER Stores	Pacific Telephone
	Lannis	Pacific Telephone

6326 W 3RD

<u>Year</u>	<u>Uses</u>	<u>Source</u>
1990	TOWN & COUNTRY CENTER STORES	Pacific Bell
	A LA CARD	Pacific Bell
	A L A CARD	Pacific Bell
	ALA CARD	Pacific Bell
1986	A LA CARD	Pacific Bell
	ALA CARD	Pacific Bell
	ALA CARD	Pacific Bell
	TOWN & COUNTRY CENTER STORES	Pacific Bell
1981	ALA CARD	Pacific Telephone
	ALA CARD	Pacific Telephone
	A LA CARD	Pacific Telephone
	TOWN & COUNTRY CENTER	Pacific Telephone
1971	A La Card	Pacific Telephone
	TOWN & COUNTRY CENTER Stores	Pacific Telephone
	A La Card	Pacific Telephone

6328 W 3RD

<u>Year</u>	<u>Uses</u>	<u>Source</u>
1990	CLAUDETTE JEWELRY	Pacific Bell
1986	CLAUDETTE JEWELRY	Pacific Bell
1981	CLAUDETTE JEWELRY	Pacific Telephone
1971	M Ladye Half Size Fashions	Pacific Telephone
	MLadye Half Size Fashions	Pacific Telephone
	TOWN & COUNTRY CENTER Stores	Pacific Telephone

FINDINGS

6331 W 3RD

<u>Year</u>	<u>Uses</u>	<u>Source</u>
1990	FARMERS MKT ARTS & ANTIQUE GALLERY	Pacific Bell

6332 W 3RD

<u>Year</u>	<u>Uses</u>	<u>Source</u>
1990	ANDRE S OF TOWN & COUNTRY	Pacific Bell
	CLEOPATRA S FISHERS HAMBURGERS	Pacific Bell
	CLIFTOWN JR	Pacific Bell
	MAJESTIC JEWELRY	Pacific Bell
	PEKING PALACE CHINESE RESTAURANT	Pacific Bell
	TOWN & COUNTRY CENTER PATIO SHOPS	Pacific Bell
1986	SUNNYS COFFEE SHOP	Pacific Bell
	MOONGATE ORIENTAL RESTAURANT	Pacific Bell
	MR FOOD	Pacific Bell
	TOWN & COUNTRY CENTER PATIO SHOPS ANDRE S OF TOWN & COUNTRY	Pacific Bell
	ANDRE S OF TOWN & COUNTRY	Pacific Bell
	CLEOPATRA S FISHERS HAMBURGERS	Pacific Bell
	LAURIES FLOWERS	Pacific Bell
	MAJESTIC JEWELRY	Pacific Bell
	MIKE S GREEK CUISINE	Pacific Bell
1981	ADELE S EMBROIDERED IMPORTS & HANDICRAFTS	Pacific Telephone
	ANDRE S OF TOWN & COUNTRY	Pacific Telephone
	ASAHI JAPANESE RESTAURANT	Pacific Telephone
	AVO S RESTAURANT	Pacific Telephone
	CLEOPATRA RESTAURAT	Pacific Telephone
	OF THE WORLD RESTAURANT & DELICATESSEN	Pacific Telephone
	KABAB HOUSE RESTAURANT	Pacific Telephone
	MAJESTIC JEWELRY	Pacific Telephone
	PEPE S MEXICAN CAFETERIA	Pacific Telephone
	TOWN & COUNTRY CENTER	Pacific Telephone
1971	Andres Of Town & Country	Pacific Telephone
	California Donuts And Pie Shop	Pacific Telephone
	Fishers Hamburgers	Pacific Telephone

FINDINGS

<u>Year</u>	<u>Uses</u>	<u>Source</u>
1971	Jerrys Dog Pound food stand	Pacific Telephone
	Majestic Jewelry	Pacific Telephone
	Patio Gallery The	Pacific Telephone
	Scandinavian Inn	Pacific Telephone
	Scandinavian Inn	Pacific Telephone
	Town & Country Barber Shop	Pacific Telephone
	TOWN & COUNTRY CENTER Stores	Pacific Telephone
	Jerrys Dog Pound	Pacific Telephone
	TOWN & COUNTRY CENTER Patio Shops	Pacific Telephone
	Andres Of Town & Country	Pacific Telephone
	TOWN & COUNTRY CENTER Patio Shops	Pacific Telephone
	California Donuts And Pie Shop	Pacific Telephone
	Fishers Hamburgers	Pacific Telephone
	TOWN & COUNTRY CENTER Patio Shops	Pacific Telephone
	Town & Country Barber Shop	Pacific Telephone
	Town & Country Barber Shop	Pacific Telephone
	Yonkles Town & Country Bar B Q	Pacific Telephone
	Yonkles Town & Country Bar B Q	Pacific Telephone
1962	Upright Drapery Studio	Pacific Telephone

6333 W 3RD

<u>Year</u>	<u>Uses</u>	<u>Source</u>
1991	B DALTON BOOKSELLER	Pacific Bell
	Los Angeles Farmers Market	Pacific Bell
1990	ALEXANDER S GROCERY	Pacific Bell
	AMERICA U S A	Pacific Bell
	B DALTON BOOKSELLER BEVERLY HILLS BH	Pacific Bell
	BETTY S CARDTOWNE	Pacific Bell
	CASTILLO S SPANISH KITCHEN	Pacific Bell
	CHARLIE S LOPEZ PRODUCE INC	Pacific Bell
	CHINESE KITCHEN FARMERS MKT	Pacific Bell
	CRYSTAL EMPORIUM THE	Pacific Bell
	DIANES FLOWERS	Pacific Bell
	DREW S CANDLE SHOP CANDLES BY DREW	Pacific Bell
	FARMER FRESH PRODUCE	Pacific Bell
	FARMERS FRESH FLOWER MARKET	Pacific Bell

FINDINGS

<u>Year</u>	<u>Uses</u>	<u>Source</u>
1990	FARMERS MARKET NEWSTAND	Pacific Bell
	FARMERS MARKET-NEWSTAND	Pacific Bell
	FARMERS MARKET PEWTER-TIFFANY CREATIONS	Pacific Bell
	GILL OLD FASHIONED ICE CREAM	Pacific Bell
	GILL S OLD FASHIONED ICE CREAM	Pacific Bell
	GUMBO POT THE	Pacific Bell
	HILARY S FROZEN YOGURT	Pacific Bell
	HUNTINGTON MEATS	Pacific Bell
	JUNGLE BOB S	Pacific Bell
	KIDDYLAND	Pacific Bell
	KOKOMO CAFE	Pacific Bell
	KORNGUT MARVIN S	Pacific Bell
	LACE & GLITZ	Pacific Bell
	LANGSTON S SAUSAGE	Pacific Bell
	LITTLE JOHN S ENGLISH TOFFEE HOUSE	Pacific Bell
	MAGEE S MKTS	Pacific Bell
	MARIE S FRENCH & ITALIAN CUISINE	Pacific Bell
	MRS FIELDS COOKIES	Pacific Bell
	PERSON TO PERSON-PERSONALIZED GIFTS	Pacific Bell
	PEWTER PARK-TIFFANY CREATIONS	Pacific Bell
	PHIL S DELI	Pacific Bell
	PHIL S ROUNDUP	Pacific Bell
	RALPH S KEY SHOP	Pacific Bell
	SCRIPT CRAFT PERSONALIZED JWLRY	Pacific Bell
	SHELTAMS	Pacific Bell
	TESQUELLA S FISH & OYSTER BAR	Pacific Bell
	THEES CONTINENTAL PASTRIES	Pacific Bell
	326 BEER & WINE	Pacific Bell
	TIFFANY CREATIONS PEWTER	Pacific Bell
	TOKYO HOUSE	Pacific Bell
	TONY S PIZZA SPAGHETTI	Pacific Bell
	VIASPORT	Pacific Bell
	WALDER S WINES & SPIRITS	Pacific Bell
	WALDER S WINES & SPIRITS	Pacific Bell
1986	ADVERTISING COMMITTEE	Pacific Bell
	ALEXANDER S GROERY	Pacific Bell

FINDINGS

<u>Year</u>	<u>Uses</u>	<u>Source</u>
1986	BARCHI FOOD	Pacific Bell
	BETTY S CARDTOWNE	Pacific Bell
	BUNCHES OF FLOWERS	Pacific Bell
	CASTILLO S SPANISH KITCHMN	Pacific Bell
	CHINESE KITCHEN FARMER S MKT	Pacific Bell
	CIRCUS VARGAS	Pacific Bell
	CRYSTAL EMPORIUM THE	Pacific Bell
	DE LA CHESNAYE NORMAN	Pacific Bell
	FARMER FRESH PRODUCE	Pacific Bell
	FARMERS MKT	Pacific Bell
	FARMERS MKT FRUIT & PRODUCE	Pacific Bell
	FARMERS MARKET NEWSSTAND	Pacific Bell
	FARMERS MARKET NEWSTAND SEE SHELTAMS	Pacific Bell
	FARMERS MARKET PEWTER-TIFFANY CREATIONS	Pacific Bell
	FARMERS MKT STATIONERY N CARDS	Pacific Bell
	FARMERS MKT WINE & SPIRITS	Pacific Bell
	GILL OLD FASHINED ICE CREAM	Pacific Bell
	GILL S OLD FASHIONED ICE CREAM	Pacific Bell
	GRAY LINE SIGHTSEEING TOURS FARMERS MARKET	Pacific Bell
	GRAY LINE TOURS FARMERS MARKET	Pacific Bell
	GRAY LINE TOURS CHARTER SERVICE FARMERS MARKET	Pacific Bell
	GUMBO POT THE	Pacific Bell
	HANSON GALLERIES	Pacific Bell
	JOE S NURSERY	Pacific Bell
	JOE S NURSERY	Pacific Bell
	JUNIOR LEAGUE OF L A	Pacific Bell
	KORNGUT MARVIN S	Pacific Bell
	LANGSTON S SAUSAGE	Pacific Bell
	MRS FIELDS COOKIES	Pacific Bell
	NON STUFFY STATIONERY	Pacific Bell
	PEWTER PARK TIFFANY CREATIONS	Pacific Bell
	PHIL S DELI	Pacific Bell
	PHIL S ROUNDUP	Pacific Bell
	QUICHE LORI BKRY	Pacific Bell
	RALPHS KEY SHOP	Pacific Bell

FINDINGS

<u>Year</u>	<u>Uses</u>	<u>Source</u>
1986	RICKER-BARTLETT PEWTER-TIFFANY CREATION	Pacific Bell
	SHELTAMS	Pacific Bell
	STEVE S OASIS	Pacific Bell
	SUNRISE PIES & DESSERTS	Pacific Bell
	TESQUELLA S FISH & OYSTER BAR	Pacific Bell
	THEES CONTINENTAL PASTRIES	Pacific Bell
	TIFFANY CREATIONS PEWTER	Pacific Bell
	TOKYO HOUSE	Pacific Bell
	TONY S PIZZA-SPAGHETTI	Pacific Bell
	TUSQUELLAS MEAT MARKET	Pacific Bell
	VIASPORT	Pacific Bell
	WALDER S WINES & SPIRITS	Pacific Bell
	WINE GARDEN CAFE	Pacific Bell
1981	ACAPULCO PRODUCE	Pacific Telephone
	ALEXANDER S GROCERY	Pacific Telephone
	ALTABET S FLOWER SHOP	Pacific Telephone
	LOS ANGELES FARMERS MARTKET	Pacific Telephone
	BETTY S CARDLOWNE-FARMERS MARKET	Pacific Telephone
	BILL DANIELS QUALITY POULTRY	Pacific Telephone
	CASTILLO S SPANISH KITCHEN	Pacific Telephone
	CHINESE KITCHEN FARMER S MKT	Pacific Telephone
	DIANAS GLASS ART	Pacific Telephone
	FARMER S MARKET BOOK & NEWS	Pacific Telephone
	FARMER S MKT FRUIT & PRODUCE	Pacific Telephone
	FARMERS MARKET MAGIC & FUN SHOP	Pacific Telephone
	FARMER S MKT NEWS STAND	Pacific Telephone
	ICE CREAM	Pacific Telephone
	GILLS OLD FASHIONED ICE CREAM	Pacific Telephone
	GILL OLD FASHIONED ICE CREAM	Pacific Telephone
	GILL S OLD FASHIONED ICE CREAM	Pacific Telephone
	HANSON GALLERIES	Pacific Telephone
	JOE S NURSERY	Pacific Telephone
	JUNIOR LEAGUE OF L A	Pacific Telephone
	LA FRIEDA MEATS	Pacific Telephone
	MICHAEL S GOURMET PASTRY	Pacific Telephone
	PHIL S ROUNDUP	Pacific Telephone
	QUICHE LORI BKRY	Pacific Telephone

FINDINGS

<u>Year</u>	<u>Uses</u>	<u>Source</u>
1981	RALPH S KEY SHOP	Pacific Telephone
	ROGERS WHOLESALE POULTRY	Pacific Telephone
	ROY S SHOE SHINE STAND	Pacific Telephone
	SHELTAM BOOKS	Pacific Telephone
	SMITH S OLYMPIC SPORTS	Pacific Telephone
	STEVE S OASIS	Pacific Telephone
	THEES CONTINENTAL PASTRIES	Pacific Telephone
	TONY S PIZZA-SPAGHETTI	Pacific Telephone
	ULTIMATE NUT CO INC THE	Pacific Telephone
	WORLDWIDE FASHIONS	Pacific Telephone
	YOUNG HOONG CORP	Pacific Telephone
1971	Accessory Shop The	Pacific Telephone
	Altabets Flower Shop	Pacific Telephone
	Blind Information Center	Pacific Telephone
	Callies Jack Restaurant	Pacific Telephone
	CASTILLOS SPANISH KITCHEN	Pacific Telephone
	Country Kitchen	Pacific Telephone
	Farmers Market	Pacific Telephone
	Dorothe Maternity Fashions	Pacific Telephone
	Farmers Mkt	Pacific Telephone
	Du Pars Restaurants & Bakeries Encino	Pacific Telephone
	Egg Basket	Pacific Telephone
	FARMERS MKT FRUIT & PRODUCE	Pacific Telephone
	Information Center For The Blind	Pacific Telephone
	Jack Callies Restaurant	Pacific Telephone
	Junior League Of L A	Pacific Telephone
	Mens Miscellaneous	Pacific Telephone
	Meshulams Inc	Pacific Telephone
	Our Disposable World	Pacific Telephone
	PITTS THOS D NURSERY	Pacific Telephone
	Ralphs Key Shop	Pacific Telephone
1962	BLIND INFORMATION CENTER FOR THE JUNIOR LEAGUE OF L A	Pacific Telephone
	Castillos Spanish Kitchen	Pacific Telephone
	FARMERS MKT FRUIT & PRODUCE	Pacific Telephone
	Fish Retail Ocean Foods	Pacific Telephone
	Horner John M pub acct	Pacific Telephone
	Information Center fot the Blind Junior League of L A	Pacific Telephone

FINDINGS

<u>Year</u>	<u>Uses</u>	<u>Source</u>
1962	Junior League of L A Information Center for the Blind	Pacific Telephone
	Ocean Foods Fish Stall	Pacific Telephone
	Pelwhite Co fish	Pacific Telephone
	STONES PRODUCE	Pacific Telephone

6334 W 3RD

<u>Year</u>	<u>Uses</u>	<u>Source</u>
1991	Allen Will	Pacific Bell
	At I Wertz Candies	Pacific Bell
1990	TOWN & COUNTRY CENTER STORES	Pacific Bell
	WERTZ ALLEN CANDIES	Pacific Bell
	ALLEN WERTZ CANDIES MAIN OFC & STORE	Pacific Bell
1986	ALLEN WERTZ CANDIES	Pacific Bell
	TOWN & COUNTRY CENTER STORES	Pacific Bell
	WERTZ ALLEN CANDIES MAIN OFC & STORE	Pacific Bell
1981	ALLEN WERTZ CANDIES	Pacific Telephone
	TOWN & COUNTRY CENTER	Pacific Telephone
	WERTZ ALLEN CANDIES	Pacific Telephone
1971	Neill Florence Candles	Pacific Telephone
	TOWN & COUNTRY CENTER Stores	Pacific Telephone
	Neill Florence Candies	Pacific Telephone

6336 W 3RD

<u>Year</u>	<u>Uses</u>	<u>Source</u>
1990	ESKIMO S GOURMET FROZEN YOGURT INC	Pacific Bell
1986	TOWN & COUNTRY CENTER STORES	Pacific Bell
	CHARMAINE	Pacific Bell
1981	TOWN & COUNTRY CENTER	Pacific Telephone
	CHARMAINE	Pacific Telephone
1971	Charmaine	Pacific Telephone
	Charmaine	Pacific Telephone
	TOWN & COUNTRY CENTER Stores	Pacific Telephone

6338 W 3RD

<u>Year</u>	<u>Uses</u>	<u>Source</u>
1981	TOWN & COUNTRY CENTER	Pacific Telephone
	MR LOU S BEAUTY SUPPLIES & WIGS	Pacific Telephone

FINDINGS

<u>Year</u>	<u>Uses</u>	<u>Source</u>
1971	Lous Beauty Supplies	Pacific Telephone
	TOWN & COUNTRY CENTER Stores	Pacific Telephone
	Lous Beauty Supplies	Pacific Telephone

6342 W 3RD

<u>Year</u>	<u>Uses</u>	<u>Source</u>
1990	TOWN & COUNTRY CENTER STORES	Pacific Bell
	EVA S BAKERY	Pacific Bell
1986	EVAS BAKERY	Pacific Bell
	TOWN & COUNTRY CENTER STORES	Pacific Bell
1981	TOWN & COUNTRY CENTER	Pacific Telephone
	EVA S BAKERY	Pacific Telephone
1971	Evas Bakery	Pacific Telephone

6332 1/2 W 3RD

<u>Year</u>	<u>Uses</u>	<u>Source</u>
1990	TOWN & COUNTRY NEWSTAND	Pacific Bell

W 3RD 9318894

6333 W 3RD 9318894

<u>Year</u>	<u>Uses</u>	<u>Source</u>
1990	RICKER BARTLETT PEWTER TIFFANY CREATION	Pacific Bell

W 3RD ST

6296 W 3RD ST

<u>Year</u>	<u>Uses</u>	<u>Source</u>
1976	Tower Drug Co	Pacific Telephone
	Rexall Drug Parklabrea	Pacific Telephone
	Park La Brea The Owl Drug Co	Pacific Telephone
	OWL DRUG COMPANY PARKLABREA	Pacific Telephone
	Disco Drug & Discount Center	Pacific Telephone
1967	Tower Drug Co	Pacific Telephone
	Rexall Drug Park La Brea	Pacific Telephone
	Park La Brea The Owl Drug Co	Pacific Telephone
	OWL DRUG COMPANY PARKLa Brea	Pacific Telephone
1958	Parklabrea	Pacific Telephone

FINDINGS

W 3rd St

6298 W 3rd St

<u>Year</u>	<u>Uses</u>	<u>Source</u>
2014	ROSS STORES INC	EDR Digital Archive
	ROSS STORES INC	EDR Digital Archive
2010	ROSS STORES INC	EDR Digital Archive
	ROSS STORES INC	EDR Digital Archive

W 3RD ST

6298 W 3RD ST

<u>Year</u>	<u>Uses</u>	<u>Source</u>
2006	ROSS STORES	Haines Company, Inc.
1976	Market Basket Stores	Pacific Telephone
1967	Market Basket Stores	Pacific Telephone
1958	Market Basket Parklabrea	Pacific Telephone
	Van de Kamps Holland Dutch Bakers Los Angeles Bakery Stores	Pacific Telephone

6301 W 3RD ST

<u>Year</u>	<u>Uses</u>	<u>Source</u>
2006	BUILDING	Haines Company, Inc.
	ABERCROMBIE	Haines Company, Inc.
	FITCH COMPANY	Haines Company, Inc.
	ANTHROPOLOGIE	Haines Company, Inc.
	BANANA REPUBLIC	Haines Company, Inc.
	GROVE	Haines Company, Inc.
	BARNES NOBLE	Haines Company, Inc.
	BOOKSELLERS	Haines Company, Inc.
	CELL FACTORY INC	Haines Company, Inc.
	CHICOS	Haines Company, Inc.
	COACH STORE AT	Haines Company, Inc.
	FARMERS MARKET	Haines Company, Inc.
	GAPTHE	Haines Company, Inc.
	GILMORE A F CO	Haines Company, Inc.
	GILMORE A F CO	Haines Company, Inc.
	ICE ACCESSORIES	Haines Company, Inc.
	LAPIAZZA	Haines Company, Inc.
	LUCKY BRAND	Haines Company, Inc.

FINDINGS

<u>Year</u>	<u>Uses</u>	<u>Source</u>
2006	JEANS	Haines Company, Inc.
	NIKE GODDESS AT	Haines Company, Inc.
	THE GROVE	Haines Company, Inc.
	PACSUNWEAR	Haines Company, Inc.
	THE WHISPER LNG	Haines Company, Inc.
	EXEC OFC	Haines Company, Inc.
	T MOBILE	Haines Company, Inc.
1976	Gilmore Earl Mrs	Pacific Telephone
	Weygandt Harold W Sr	Pacific Telephone
1967	Gilmore Earl Mrs	Pacific Telephone
1958	Brown Henry	Pacific Telephone
	Gilmore E B	Pacific Telephone

W 3rd St

6302 W 3rd St

<u>Year</u>	<u>Uses</u>	<u>Source</u>
2014	A-1 KEYS	EDR Digital Archive
	A-1 KEYS	EDR Digital Archive
2010	A-1 KEYS	EDR Digital Archive
	A-1 KEYS	EDR Digital Archive

W 3RD ST

6302 W 3RD ST

<u>Year</u>	<u>Uses</u>	<u>Source</u>
1985	HOLLYWOOD LOCKSMITH	Pacific Bell

6306 W 3RD ST

<u>Year</u>	<u>Uses</u>	<u>Source</u>
1958	Town & Country Auto Wash	Pacific Telephone

6314 W 3RD ST

<u>Year</u>	<u>Uses</u>	<u>Source</u>
1976	Store Operating Co Office	Pacific Telephone
	Mc Crory Stores	Pacific Telephone
	Mc Coroy Stores	Pacific Telephone

FINDINGS

6316 W 3RD ST

<u>Year</u>	<u>Uses</u>	<u>Source</u>
1976	TOWN & COUNTRY CENTER	Pacific Telephone
	Storez Town & Country Sewing Center	Pacific Telephone

6318 W 3RD ST

<u>Year</u>	<u>Uses</u>	<u>Source</u>
1976	Storez Betty Wales Fashions	Pacific Telephone
	Betty Wales Fashions	Pacific Telephone
	TOWN & COUNTRY CENTER	Pacific Telephone
1967	Betty Wales Fashions	Pacific Telephone
	TOWN & COUNTRY CENTER Stores	Pacific Telephone
	Betty Wales Fashions	Pacific Telephone

W 3rd St

6322 W 3rd St

<u>Year</u>	<u>Uses</u>	<u>Source</u>
2014	BUZA	EDR Digital Archive
	BUZA	EDR Digital Archive
2010	SHOE STUDIO	EDR Digital Archive
	A ROBERTA CORP	EDR Digital Archive
	A ROBERTA CORP	EDR Digital Archive
	SHOE STUDIO	EDR Digital Archive

W 3RD ST

6322 W 3RD ST

<u>Year</u>	<u>Uses</u>	<u>Source</u>
1976	Ninas Fashions	Pacific Telephone
	TOWN & COUNTRY CENTER	Pacific Telephone
	Storez Ninas Fashions	Pacific Telephone
1967	Ninas Fashions	Pacific Telephone
	TOWN & COUNTRY CENTER Stores	Pacific Telephone
	Ninas Fashions	Pacific Telephone

W 3rd St

6324 W 3rd St

<u>Year</u>	<u>Uses</u>	<u>Source</u>
2014	PAYLESS SHOESOURCE INC	EDR Digital Archive

FINDINGS

<u>Year</u>	<u>Uses</u>	<u>Source</u>
2014	PAYLESS SHOESOURCE INC	EDR Digital Archive
2010	COLLECTIVE BRANDS INC	EDR Digital Archive
	COLLECTIVE BRANDS INC	EDR Digital Archive

W 3RD ST

6324 W 3RD ST

<u>Year</u>	<u>Uses</u>	<u>Source</u>
2006	PAYLESS SHOE	Haines Company, Inc.
	SOURCE	Haines Company, Inc.
1967	Lannis	Pacific Telephone
	Lannis	Pacific Telephone
	TOWN & COUNTRY CENTER Stores	Pacific Telephone

6326 W 3RD ST

<u>Year</u>	<u>Uses</u>	<u>Source</u>
1976	Storez A La Card	Pacific Telephone
	TOWN & COUNTRY CENTER	Pacific Telephone
	Ala Card	Pacific Telephone
	ALA Card	Pacific Telephone
	A Los Angeles CARD	Pacific Telephone
1967	TOWN & COUNTRY CENTER Stores	Pacific Telephone
	A La Card	Pacific Telephone
	A La Card	Pacific Telephone

W 3rd St

6328 W 3rd St

<u>Year</u>	<u>Uses</u>	<u>Source</u>
2014	WIGS TODAY	EDR Digital Archive
	JUNE & F INC	EDR Digital Archive
	JUNE & F INC	EDR Digital Archive
	WIGS TODAY	EDR Digital Archive
2010	WIGS TODAY	EDR Digital Archive
	JUNE & F INC	EDR Digital Archive
	JUNE & F INC	EDR Digital Archive
	WIGS TODAY	EDR Digital Archive

FINDINGS

W 3RD ST

6328 W 3RD ST

<u>Year</u>	<u>Uses</u>	<u>Source</u>
2006	ROBERTA CORP INC	Haines Company, Inc.
1976	Pinkn Blue Childrens Boutique	Pacific Telephone
1967	TOWN & COUNTRY CENTER Stores	Pacific Telephone
	Upright Drapery Studio	Pacific Telephone
	Upright Drapery Studio	Pacific Telephone

W 3rd St

6332 W 3rd St

<u>Year</u>	<u>Uses</u>	<u>Source</u>
2014	MR ANDRE	EDR Digital Archive
	ANDRES ITALIAN RESTAURANT	EDR Digital Archive
	MR ANDRE	EDR Digital Archive
	ANDRES ITALIAN RESTAURANT	EDR Digital Archive
2010	MR ANDRE	EDR Digital Archive
	ANDRES ITALIAN RESTAURANT	EDR Digital Archive
	MR ANDRE	EDR Digital Archive
	ANDRES ITALIAN RESTAURANT	EDR Digital Archive

W 3RD ST

6332 W 3RD ST

<u>Year</u>	<u>Uses</u>	<u>Source</u>
2006	ANDRES	Haines Company, Inc.
	RESTAURANT	Haines Company, Inc.
	THAI PATIO	Haines Company, Inc.
1976	Andres Of Town & Country	Pacific Telephone
	Carmel Deli Restaurant	Pacific Telephone
	China Boy Restaurant	Pacific Telephone
	Fishers Hamburgers	Pacific Telephone
	Majestic Jewelry	Pacific Telephone
	Patio Gallery The	Pacific Telephone
	Thin World The restrnt	Pacific Telephone
	Patio Shops Andres Of Town & Country	Pacific Telephone
	TOWN & COUNTRY CENTER	Pacific Telephone
	Patio Shops Calif Donnts	Pacific Telephone

FINDINGS

<u>Year</u>	<u>Uses</u>	<u>Source</u>
1976	TOWN & COUNTRY CENTER	Pacific Telephone
	TOWN & COUNTRY CENTER	Pacific Telephone
	Patio Shops Fishers Hanburgers	Pacific Telephone
	TOWN & COUNTRY CENTER	Pacific Telephone
	Patio Shops Patio Artesia Gallery	Pacific Telephone
1967	Anderson Soft Pretzels	Pacific Telephone
	Andres of Town & Country	Pacific Telephone
	Dog Pound restrnt	Pacific Telephone
	Dundee Donuts & Juice Bar	Pacific Telephone
	Fishers Hamburgers	Pacific Telephone
	Hardy Muriel Village Pie Pan	Pacific Telephone
	Majestic Jewelry	Pacific Telephone
	Pie Pan	Pacific Telephone
	Pretzels Inc	Pacific Telephone
	Scandinavia Inn	Pacific Telephone
	Scandinavian Inn	Pacific Telephone
	Town & Country Barber Shop	Pacific Telephone
	TOWN & COUNTRY CENTER Patio Shops	Pacific Telephone
	Andres of Town & Country	Pacific Telephone
	TOWN & COUNTRY CENTER Patio Shops	Pacific Telephone
	Dundee Donuts & Juice Bar	Pacific Telephone
	Fishers Hamburgers	Pacific Telephone
	TOWN & COUNTRY CENTER Patio Shops	Pacific Telephone
	Scandinavian Inn	Pacific Telephone
	TOWN & COUNTRY CENTER Patio Shops	Pacific Telephone
	Town & Country Barber Shop	Pacific Telephone
	Town & Country Barber Shop	Pacific Telephone
	Village Pie Pan	Pacific Telephone
	Yonkles Town & Country Bar B Q	Pacific Telephone
	Town & Country Barber Shop	Pacific Telephone
	VILLAGE PIE PAN	Pacific Telephone
	YONKLES TOWN & COUNTRY BAR B Q	Pacific Telephone

FINDINGS

W 3rd St

6333 W 3rd St

<u>Year</u>	<u>Uses</u>	<u>Source</u>
2014	GUMBO POT	EDR Digital Archive
	GLOBAL EYE LASER CNTR MED GRP	EDR Digital Archive
	MARKET OPTMTRIX DCTORS OPTMTRY	EDR Digital Archive
	MAGIC NUT LLC	EDR Digital Archive
	VANCE-WLLIVER HUNTINGTON MEATS	EDR Digital Archive
	PAMPAS GRILL	EDR Digital Archive
	SUR LA TABLE INC	EDR Digital Archive
	SHINE GALLERY	EDR Digital Archive
	GILLS ICE CREAM CALIFORNIA	EDR Digital Archive
	GIFT & GADGET NOOKS INC	EDR Digital Archive
	FRENCH CREPE CO	EDR Digital Archive
	CHINA DEPOT	EDR Digital Archive
	SUSHI A GOGO	EDR Digital Archive
	FARMERS MARKET SHOE REPAIR	EDR Digital Archive
	T & Y BAKERY	EDR Digital Archive
	PURITAN POULTRY	EDR Digital Archive
	MONSIEUR MARCEL GOURMET MARKET	EDR Digital Archive
	STROUK GROUP INC	EDR Digital Archive
	AROYAN MOSES	EDR Digital Archive
	MOISHES	EDR Digital Archive
	MONSTER TALENT MANAGEMENT INC	EDR Digital Archive
	SHELTAM BOOKS	EDR Digital Archive
	ZIA VALENTINA LLC	EDR Digital Archive
	ZARA USA INC	EDR Digital Archive
	DIVAS WEAR	EDR Digital Archive
	FARM FRESH PRODUCE	EDR Digital Archive
	FARM BOY	EDR Digital Archive
	STARBUCKS CORPORATION	EDR Digital Archive
	GAZAL ISAAC	EDR Digital Archive
	MARMALADE LLC	EDR Digital Archive
	SHORT ORDER	EDR Digital Archive
	RALPHS KEY SHOP	EDR Digital Archive
	COST PLUS INC	EDR Digital Archive
	PATSY DAMORE ITALIAN FOOD	EDR Digital Archive

FINDINGS

<u>Year</u>	<u>Uses</u>	<u>Source</u>
2014	DEANOS PIZZA	EDR Digital Archive
	LAPGENIUS INC	EDR Digital Archive
	MARKS JASON TALENT MANAGEMENT	EDR Digital Archive
	BARBERSHOP CLUB	EDR Digital Archive
	LITTLEJOHNS CANDY	EDR Digital Archive
	FARMERS MARKET	EDR Digital Archive
	WOODLAND EMBROIDERY	EDR Digital Archive
	PEKING KITCHEN	EDR Digital Archive
	LOTERIA GRILL HOLLYWOOD	EDR Digital Archive
	URBAN TRIBES	EDR Digital Archive
	KIPS TOYLAND	EDR Digital Archive
	AKT HOLDINGS LLC	EDR Digital Archive
	PAPPARDELLES PASTA	EDR Digital Archive
	ULYSSES VOYAGE GREEK REST	EDR Digital Archive
	HUTCHCO	EDR Digital Archive
	TOKYO HOUSE	EDR Digital Archive
	FRITZI DOG MANAGEMENT CO LLC	EDR Digital Archive
	CHANG MINNIE	EDR Digital Archive
	GRASS BURGER LLC	EDR Digital Archive
	SHELTAM BOOKS	EDR Digital Archive
	POWERCELL	EDR Digital Archive
	ESSENCE OF NATURE	EDR Digital Archive
	MARCONDAS MEATS INC	EDR Digital Archive
	CAMPER ATLANTIC CORP	EDR Digital Archive
	DU PARS REST & BAKERIES CORP	EDR Digital Archive
	TBILISI & YEREVAN BAKERY	EDR Digital Archive
	MAGIC NUT LLC	EDR Digital Archive
	VANCE-WLLIVER HUNTINGTON MEATS	EDR Digital Archive
	MAJESTIC JEWELRY	EDR Digital Archive
	LEON WEISS SYSTEM WATCH & JWLY	EDR Digital Archive
	WEISS JEWELRY	EDR Digital Archive
	GLOBAL EYE LASER CNTR MED GRP	EDR Digital Archive
	MARKET OPTMTRIX DCTORS OPTMTRY	EDR Digital Archive
	326 BEER & WINE	EDR Digital Archive
	326 LLC	EDR Digital Archive
	PAMPAS GRILL	EDR Digital Archive
	LITTLE SPAIN	EDR Digital Archive
	LIGHT MY FIRE	EDR Digital Archive

FINDINGS

<u>Year</u>	<u>Uses</u>	<u>Source</u>
2014	MAGEES FARMER MARKET INC	EDR Digital Archive
	S B GIFT	EDR Digital Archive
	DRAGUNARA SPICE BAZAAR	EDR Digital Archive
	CKK GROUP LLC	EDR Digital Archive
	ICONIC ACCESSORIES	EDR Digital Archive
	PHILS ROUND UP AND GRILL INC	EDR Digital Archive
	EL HIJO DE GRANJERO	EDR Digital Archive
	TUSQUELLAS SEA FOODS	EDR Digital Archive
	BOBS COFFEE & DONUT SHOP INC	EDR Digital Archive
	SPORT FASHIONS	EDR Digital Archive
	STICKER PLANET	EDR Digital Archive
	COFFEE BEAN & TEA LEAF	EDR Digital Archive
	PLANET DAILIES (LA) LLC	EDR Digital Archive
	SALAD BAR	EDR Digital Archive
	MONSIEUR MARCEL GOURMET MARKET	EDR Digital Archive
	STROUK GROUP INC	EDR Digital Archive
	AROYAN MOSES	EDR Digital Archive
	MOISHES	EDR Digital Archive
	MAJESTIC JEWELRY	EDR Digital Archive
	WEISS JEWELRY	EDR Digital Archive
	LEON WEISS SYSTEM WATCH & JWLY	EDR Digital Archive
	326 BEER & WINE	EDR Digital Archive
	326 LLC	EDR Digital Archive
	LITTLE SPAIN	EDR Digital Archive
	LIGHT MY FIRE	EDR Digital Archive
	MAGEES FARMER MARKET INC	EDR Digital Archive
	DRAGUNARA SPICE BAZAAR	EDR Digital Archive
	CKK GROUP LLC	EDR Digital Archive
	ICONIC ACCESSORIES	EDR Digital Archive
	S B GIFT	EDR Digital Archive
	PHILS ROUND UP AND GRILL INC	EDR Digital Archive
	EL HIJO DE GRANJERO	EDR Digital Archive
	SPORT FASHIONS	EDR Digital Archive
	TUSQUELLAS SEA FOODS	EDR Digital Archive
	BOBS COFFEE & DONUT SHOP INC	EDR Digital Archive
	STICKER PLANET	EDR Digital Archive
	ZIA VALENTINA LLC	EDR Digital Archive
	ZARA USA INC	EDR Digital Archive

FINDINGS

<u>Year</u>	<u>Uses</u>	<u>Source</u>
2014	COFFEE BEAN & TEA LEAF	EDR Digital Archive
	PLANET DAILIES (LA) LLC	EDR Digital Archive
	SALAD BAR	EDR Digital Archive
	DIVAS WEAR	EDR Digital Archive
	FARM BOY	EDR Digital Archive
	FARM FRESH PRODUCE	EDR Digital Archive
	STARBUCKS CORPORATION	EDR Digital Archive
	GAZAL ISAAC	EDR Digital Archive
	MARMALADE LLC	EDR Digital Archive
	SHORT ORDER	EDR Digital Archive
	RALPHS KEY SHOP	EDR Digital Archive
	PATSY DAMORE ITALIAN FOOD	EDR Digital Archive
	LAPGENIUS INC	EDR Digital Archive
	DEANOS PIZZA	EDR Digital Archive
	COST PLUS INC	EDR Digital Archive
	MARKS JASON TALENT MANAGEMENT	EDR Digital Archive
	BARBERSHOP CLUB	EDR Digital Archive
	LITTLEJOHNS CANDY	EDR Digital Archive
	FARMERS MARKET	EDR Digital Archive
	WOODLAND EMBROIDERY	EDR Digital Archive
	PEKING KITCHEN	EDR Digital Archive
	SUR LA TABLE INC	EDR Digital Archive
	AKT HOLDINGS LLC	EDR Digital Archive
	PAPPADELLES PASTA	EDR Digital Archive
	ULYSSES VOYAGE GREEK REST	EDR Digital Archive
	HUTCHCO	EDR Digital Archive
	FRITZI DOG MANAGEMENT CO LLC	EDR Digital Archive
	CHANG MINNIE	EDR Digital Archive
	TOKYO HOUSE	EDR Digital Archive
	GRASS BURGER LLC	EDR Digital Archive
	ESSENCE OF NATURE	EDR Digital Archive
	MARCONDAS MEATS INC	EDR Digital Archive
	CAMPER ATLANTIC CORP	EDR Digital Archive
	DU PARS REST & BAKERIES CORP	EDR Digital Archive
	TBILISI & YEREVAN BAKERY	EDR Digital Archive
	SHELTAM BOOKS	EDR Digital Archive
	POWERCELL	EDR Digital Archive
	LOTERIA GRILL HOLLYWOOD	EDR Digital Archive

FINDINGS

<u>Year</u>	<u>Uses</u>	<u>Source</u>
2014	URBAN TRIBES	EDR Digital Archive
	KIPS TOYLAND	EDR Digital Archive
	SHINE GALLERY	EDR Digital Archive
	GILLS ICE CREAM CALIFORNIA	EDR Digital Archive
	GIFT & GADGET NOOKS INC	EDR Digital Archive
	FRENCH CREPE CO	EDR Digital Archive
	CHINA DEPOT	EDR Digital Archive
	SUSHI A GOGO	EDR Digital Archive
	FARMERS MARKET SHOE REPAIR	EDR Digital Archive
	T& Y BAKERY	EDR Digital Archive
	PURITAN POULTRY	EDR Digital Archive
	GUMBO POT	EDR Digital Archive
	MONSTER TALENT MANAGEMENT INC	EDR Digital Archive
	SHELTAM BOOKS	EDR Digital Archive
2010	SHELTAM BOOKS	EDR Digital Archive
	DESIGNER DETAILS INC	EDR Digital Archive
	BUTTERFLY SUNSHADE	EDR Digital Archive
	E PLE	EDR Digital Archive
	GARDEN DISTRICT	EDR Digital Archive
	BATH & BODY WORKS INC	EDR Digital Archive
	ROYAL SILVER	EDR Digital Archive
	PA ACQUISITION CORP	EDR Digital Archive
	ITS A BLOOMING BUSINESS	EDR Digital Archive
	GUMBO POT	EDR Digital Archive
	PURITAN POULTRY	EDR Digital Archive
	BRIEF TRANSIT INC	EDR Digital Archive
	THEES CONTINENTAL PASTRIES	EDR Digital Archive
	FARMERS MARKET SHOE REPAIR	EDR Digital Archive
	SUSHI A GOGO	EDR Digital Archive
	CHINA DEPOT	EDR Digital Archive
	FRENCH CREPE CO	EDR Digital Archive
	STROUK GROUP INC	EDR Digital Archive
	GIFT & GADGET NOOKS INC	EDR Digital Archive
	GILLS ICE CREAM CALIFORNIA	EDR Digital Archive
	SHINE GALLERY	EDR Digital Archive
	KIPS TOYLAND	EDR Digital Archive
	SHELTAM BOOKS	EDR Digital Archive
	FLOWER POWER	EDR Digital Archive

FINDINGS

<u>Year</u>	<u>Uses</u>	<u>Source</u>
2010	CART PLANET INC	EDR Digital Archive
	MONROEGIFTS CO	EDR Digital Archive
	BALLOONS BALLOONS	EDR Digital Archive
	DU PARS REST & BAKERIES CORP	EDR Digital Archive
	TBILISI & YEREVAN BAKERY	EDR Digital Archive
	WALDERS WINE & SPIRITS	EDR Digital Archive
	BREADWORKS BAKERY	EDR Digital Archive
	ERINSANDERS	EDR Digital Archive
	LITTLE SPAIN	EDR Digital Archive
	REFRESHER	EDR Digital Archive
	MARCONDAS MEATS INC	EDR Digital Archive
	ESSENCE OF NATURE	EDR Digital Archive
	ALEXANDER GINA INC	EDR Digital Archive
	INDIAN DREAM ACCESSORIES	EDR Digital Archive
	TOKYO HOUSE	EDR Digital Archive
	LOTERIA GRILL AT FARMERS MKT	EDR Digital Archive
	JASON MARKS TALENT MANAGEMENT	EDR Digital Archive
	CREATIVE EDGE	EDR Digital Archive
	HUTCHCO	EDR Digital Archive
	BARBERSHOP CLUB	EDR Digital Archive
	IMEDIA MARKETING	EDR Digital Archive
	ULYSSES VOYAGE GREEK REST	EDR Digital Archive
	WOMENS APPAREL	EDR Digital Archive
	AKT HOLDINGS LLC	EDR Digital Archive
	PEAZN AND LOVE	EDR Digital Archive
	SUR LA TABLE INC	EDR Digital Archive
	LADOCA INC	EDR Digital Archive
	PEKING KITCHEN	EDR Digital Archive
	WOODLAND EMBROIDERY	EDR Digital Archive
	LITTLEJOHNS CANDY	EDR Digital Archive
	PRIMESTAR TOURS & CHARTER	EDR Digital Archive
	COST PLUS INC	EDR Digital Archive
	DEANOS PIZZA	EDR Digital Archive
	RALPHS KEY SHOP	EDR Digital Archive
	MARMALADE LLC	EDR Digital Archive
	GAZAL ISAAC	EDR Digital Archive
	STARBUCKS CORPORATION	EDR Digital Archive
	FARM BOY	EDR Digital Archive

FINDINGS

<u>Year</u>	<u>Uses</u>	<u>Source</u>
2010	DIVAS WEAR	EDR Digital Archive
	SALAD BAR	EDR Digital Archive
	ZARA	EDR Digital Archive
	STICKER PLANET	EDR Digital Archive
	BOBS COFFEE & DONUT SHOP INC	EDR Digital Archive
	TUSQUELLAS SEA FOODS	EDR Digital Archive
	SPORT FASHIONS	EDR Digital Archive
	EL HIJO DE GRANJERO	EDR Digital Archive
	PHILS ROUND UP AND GRILL INC	EDR Digital Archive
	S B GIFT	EDR Digital Archive
	ICONIC ACCESSORIES	EDR Digital Archive
	CKK GROUP LLC	EDR Digital Archive
	MAGEES FARMER MARKET INC	EDR Digital Archive
	LIGHT MY FIRE	EDR Digital Archive
	326 LLC	EDR Digital Archive
	326 BEER & WINE	EDR Digital Archive
	LEON WEISS SYSTEM WATCH & JWLY	EDR Digital Archive
	WEISS JEWELRY	EDR Digital Archive
	MOISHES	EDR Digital Archive
	AROYAN MOSES	EDR Digital Archive
	SALAD BAR	EDR Digital Archive
	STICKER PLANET	EDR Digital Archive
	SPORT FASHIONS	EDR Digital Archive
	BOBS COFFEE & DONUT SHOP INC	EDR Digital Archive
	TUSQUELLAS SEA FOODS	EDR Digital Archive
	EL HIJO DE GRANJERO	EDR Digital Archive
	PHILS ROUND UP AND GRILL INC	EDR Digital Archive
	ICONIC ACCESSORIES	EDR Digital Archive
	CKK GROUP LLC	EDR Digital Archive
	S B GIFT	EDR Digital Archive
	MAGEES FARMER MARKET INC	EDR Digital Archive
	LIGHT MY FIRE	EDR Digital Archive
	PAMPAS GRILL	EDR Digital Archive
	326 LLC	EDR Digital Archive
	326 BEER & WINE	EDR Digital Archive
	TAMAR KALOUSTIAN	EDR Digital Archive
	MARKET OPTMTRIX DCTORS OPTMTRY	EDR Digital Archive
	WINE GARDEN CAFE	EDR Digital Archive

FINDINGS

<u>Year</u>	<u>Uses</u>	<u>Source</u>
2010	WEISS JEWELRY	EDR Digital Archive
	LEON WEISS SYSTEM WATCH & JWLY	EDR Digital Archive
	VANCE-WLLIVER HUNTINGTON MEATS	EDR Digital Archive
	DU PARS REST & BAKERIES CORP	EDR Digital Archive
	TBILISI & YEREVAN BAKERY	EDR Digital Archive
	FLOWER POWER	EDR Digital Archive
	CART PLANET INC	EDR Digital Archive
	MONROEGIFTS CO	EDR Digital Archive
	BALLOONS BALLOONS	EDR Digital Archive
	SHELTAM BOOKS	EDR Digital Archive
	WALDERS WINE & SPIRITS	EDR Digital Archive
	BREADWORKS BAKERY	EDR Digital Archive
	ERINSANDERS	EDR Digital Archive
	LITTLE SPAIN	EDR Digital Archive
	REFRESHER	EDR Digital Archive
	MARCONDAS MEATS INC	EDR Digital Archive
	ESSENCE OF NATURE	EDR Digital Archive
	TOKYO HOUSE	EDR Digital Archive
	LOTERIA GRILL AT FARMERS MKT	EDR Digital Archive
	JASON MARKS TALENT MANAGEMENT	EDR Digital Archive
	CREATIVE EDGE	EDR Digital Archive
	IMEDIA MARKETING	EDR Digital Archive
	HUTCHCO	EDR Digital Archive
	BARBERSHOP CLUB	EDR Digital Archive
	ULYSSES VOYAGE GREEK REST	EDR Digital Archive
	WOMENS APPAREL	EDR Digital Archive
	AKT HOLDINGS LLC	EDR Digital Archive
	PEAZN AND LOVE	EDR Digital Archive
	ALEXANDER GINA INC	EDR Digital Archive
	INDIAN DREAM ACCESSORIES	EDR Digital Archive
	KIPS TOYLAND	EDR Digital Archive
	PEKING KITCHEN	EDR Digital Archive
	WOODLAND EMBROIDERY	EDR Digital Archive
	LITTLEJOHNS CANDY	EDR Digital Archive
	PRIMESTAR TOURS & CHARTER	EDR Digital Archive
	DEANOS PIZZA	EDR Digital Archive
	COST PLUS INC	EDR Digital Archive
	RALPHS KEY SHOP	EDR Digital Archive

FINDINGS

<u>Year</u>	<u>Uses</u>	<u>Source</u>
2010	MARMALADE LLC	EDR Digital Archive
	GAZAL ISAAC	EDR Digital Archive
	STARBUCKS CORPORATION	EDR Digital Archive
	FARM BOY	EDR Digital Archive
	DIVAS WEAR	EDR Digital Archive
	ZARA	EDR Digital Archive
	SHELTAM BOOKS	EDR Digital Archive
	DESIGNER DETAILS INC	EDR Digital Archive
	BUTTERFLY SUNSHADE	EDR Digital Archive
	E PLE	EDR Digital Archive
	GARDEN DISTRICT	EDR Digital Archive
	BATH & BODY WORKS INC	EDR Digital Archive
	ROYAL SILVER	EDR Digital Archive
	PA ACQUISITION CORP	EDR Digital Archive
	ITS A BLOOMING BUSINESS	EDR Digital Archive
	MOISHES	EDR Digital Archive
	AROYAN MOSES	EDR Digital Archive
	PURITAN POULTRY	EDR Digital Archive
	BRIEF TRANSIT INC	EDR Digital Archive
	THEES CONTINENTAL PASTRIES	EDR Digital Archive
	FARMERS MARKET SHOE REPAIR	EDR Digital Archive
	SUSHI A GOGO	EDR Digital Archive
	CHINA DEPOT	EDR Digital Archive
	FRENCH CREPE CO	EDR Digital Archive
	STROUK GROUP INC	EDR Digital Archive
	GIFT & GADGET NOOKS INC	EDR Digital Archive
	GILLS ICE CREAM CALIFORNIA	EDR Digital Archive
	SHINE GALLERY	EDR Digital Archive
	SUR LA TABLE INC	EDR Digital Archive
	LADOCA INC	EDR Digital Archive
	PAMPAS GRILL	EDR Digital Archive
	VANCE-WLLIVER HUNTINGTON MEATS	EDR Digital Archive
	TAMAR KALOUSTIAN	EDR Digital Archive
	MARKET OPTMTRIX DCTORS OPTMTRY	EDR Digital Archive
	WINE GARDEN CAFE	EDR Digital Archive
	GUMBO POT	EDR Digital Archive

FINDINGS

W 3RD ST

6333 W 3RD ST

<u>Year</u>	<u>Uses</u>	<u>Source</u>
2006	INDIAN DREAM	Haines Company, Inc.
	ACCESSORIES	Haines Company, Inc.
	JACK GALLERY	Haines Company, Inc.
	JOHNNY ROCKETS	Haines Company, Inc.
	KIPSTOYLAND	Haines Company, Inc.
	KOKOMO CAFE	Haines Company, Inc.
	LATOURS OF	Haines Company, Inc.
	CALIFORNIA	Haines Company, Inc.
	LIGHTMYFIRE	Haines Company, Inc.
	LITTLE JOHNS	Haines Company, Inc.
	ENGLISH TFFEE HSE	Haines Company, Inc.
	LOTERIA GRILL AT	Haines Company, Inc.
	FARMERS MRKT	Haines Company, Inc.
	LUSTRE	Haines Company, Inc.
	MACHADO	Haines Company, Inc.
	BRAZILIAN JIU	Haines Company, Inc.
	JITSU	Haines Company, Inc.
	MAGEES	Haines Company, Inc.
	MAKING HISTORY	Haines Company, Inc.
	MARCONDASMEAT	Haines Company, Inc.
	MARKET GRILL	Haines Company, Inc.
	MARKET OPTOMTRX	Haines Company, Inc.
	DOCTRS OPTMTRY	Haines Company, Inc.
	MARMALADE CAFE	Haines Company, Inc.
	MOISHES	Haines Company, Inc.
	RESTAURANT	Haines Company, Inc.
	PAMPAS GRILL	Haines Company, Inc.
	PARTYAMERICA	Haines Company, Inc.
	PATSY'S DAMORE	Haines Company, Inc.
	PIZZA	Haines Company, Inc.
	PATSY'S PIZZA	Haines Company, Inc.
	PHIL'S DELI GRILL	Haines Company, Inc.
	PURITAN POULTRY	Haines Company, Inc.
	RALPH'S KEYSHOP	Haines Company, Inc.
	ROYAL SILVER	Haines Company, Inc.

FINDINGS

<u>Year</u>	<u>Uses</u>	<u>Source</u>
2006	SALAD BAR	Haines Company, Inc.
	SHELTAMS	Haines Company, Inc.
	SHELTAMS NEWS	Haines Company, Inc.
	ON THIRD	Haines Company, Inc.
	SINGAPORES	Haines Company, Inc.
	BANANA LEAF	Haines Company, Inc.
	SPORTEFASHION	Haines Company, Inc.
	STARBUCKS	Haines Company, Inc.
	COFFEE	Haines Company, Inc.
	STICKER PLANET	Haines Company, Inc.
	STICKERMADNESS	Haines Company, Inc.
	SURLATABLE	Haines Company, Inc.
	SUSHI A GOGO	Haines Company, Inc.
	TBILISI & YEREVAN	Haines Company, Inc.
	BAKERY	Haines Company, Inc.
	TESQUELLAS FISH	Haines Company, Inc.
	& OYSTER BAR	Haines Company, Inc.
	THE VILLAGE	Haines Company, Inc.
	THNEES	Haines Company, Inc.
	CONTINENTAL	Haines Company, Inc.
	PASTRIES	Haines Company, Inc.
	THIRD STREET	Haines Company, Inc.
	VENTURES	Haines Company, Inc.
	THKREE DOG	Haines Company, Inc.
	BAKERY	Haines Company, Inc.
	TONYS PIZZA	Haines Company, Inc.
	SPAGHETTI	Haines Company, Inc.
	TREASURES OF THE	Haines Company, Inc.
	PACIFIC	Haines Company, Inc.
	FARMERS MARKET	Haines Company, Inc.
	BATH & BODY	Haines Company, Inc.
	WORKS	Haines Company, Inc.
	BUTTERFLY	Haines Company, Inc.
	ULTIMATE NUT &	Haines Company, Inc.
	CANDY COMPANY	Haines Company, Inc.
	ULYSSES VOYAGE	Haines Company, Inc.
	WEISS JEWELRY	Haines Company, Inc.
	WOODLAND	Haines Company, Inc.

FINDINGS

<u>Year</u>	<u>Uses</u>	<u>Source</u>
2006	EMBROIDERY	Haines Company, Inc.
	WORLD MARKET	Haines Company, Inc.
	SUNSHADE	Haines Company, Inc.
	BY CANDLELIGHT	Haines Company, Inc.
	CHINA DEPOT	Haines Company, Inc.
	COFFEE BEAN&TEA	Haines Company, Inc.
	COST PLUS WORLD	Haines Company, Inc.
	MARKET	Haines Company, Inc.
	DESIGNER DETAILS	Haines Company, Inc.
	DU PARS	Haines Company, Inc.
	CORPORATE	Haines Company, Inc.
	OFFICES	Haines Company, Inc.
	DUCKSOUP	Haines Company, Inc.
	ESSENCEOF	Haines Company, Inc.
	NATURE	Haines Company, Inc.
	FARM FRESH	Haines Company, Inc.
	FARM FRESH	Haines Company, Inc.
	FARMERS MKT	Haines Company, Inc.
	FARMERS MKT	Haines Company, Inc.
	ADMINISTRATION	Haines Company, Inc.
	FARMERS MKT	Haines Company, Inc.
	NEWSTND	Haines Company, Inc.
	FARMERS MRKT	Haines Company, Inc.
	PHAR ENTP LLC	Haines Company, Inc.
	FLOWER POWER	Haines Company, Inc.
	FRANCESCAS	Haines Company, Inc.
	COLLECTIONS	Haines Company, Inc.
	FRENCH CREPECO	Haines Company, Inc.
	FRENCH CREPE	Haines Company, Inc.
	COMPANY FRUIT COMPANY	Haines Company, Inc.
	GILLOLD	Haines Company, Inc.
	FASHIONED ICE	Haines Company, Inc.
	CREAM	Haines Company, Inc.
	GILLSOLD	Haines Company, Inc.
	FASHIONED ICE	Haines Company, Inc.
	GUMBOPOTTHE	Haines Company, Inc.
	HUNTGTN MEATS	Haines Company, Inc.
	HUTCHCO	Haines Company, Inc.

FINDINGS

<u>Year</u>	<u>Uses</u>	<u>Source</u>
2006	TECHNOLOGIES	Haines Company, Inc.
1985	GRAY LINE TOURS COMPANY	Pacific Bell
	Farmers Market	Pacific Bell
	B DALTON BOOKSELLER LOS ANGELES	Pacific Bell
	GRAY LINE SIGHTSEEING TOURS FARMERS MARKET	Pacific Bell
	DALTON B BOOKSELLER LOS ANGELES	Pacific Bell
	GRAY LINE SIGHTSEEING TOURS FARMERS MARKET	Pacific Bell
	GRAY LINE TOURS FARMERS MARKET	Pacific Bell
	GRAY LINE TOURS CHARTER SERVICE FARMERS MARKET	Pacific Bell
1980	Farmers Market	Pacific Telephone
	B DALTON BOOKSELLER LOS ANGELES	Pacific Telephone
1976	ALEXANDERS GROCERY	Pacific Telephone
	Altabets Flower Shop	Pacific Telephone
	B DALTON PICKWICK BOOKSELLERS	Pacific Telephone
	Los Angeles	Pacific Telephone
	BARENGO VINEYARDS INC	Pacific Telephone
	BARENGO WINE TASTING CELLAR	Pacific Telephone
	CASTILLOS SPANISH KITCHEN	Pacific Telephone
	Charlies	Pacific Telephone
	Egg Basket	Pacific Telephone
	FARMERS MKT FRUIT & PRODUCE	Pacific Telephone
	Farmers Market Magic & Fun Shop	Pacific Telephone
	Hanson Galleries	Pacific Telephone
	Junior League Of Los Angeles	Pacific Telephone
	La Frieda Meats	Pacific Telephone
	Meshulams Inc	Pacific Telephone
	Michaels Gourmet Pastry	Pacific Telephone
	Phils Roundup	Pacific Telephone
	Ralphs Key Shop	Pacific Telephone
	Rogers Wholesale Poultry	Pacific Telephone
	Tonys Pizza Spaghetti	Pacific Telephone
	Vegetable Haven	Pacific Telephone
	Worldwide Fashions	Pacific Telephone
	Young Hoong Corp	Pacific Telephone
1970	BLIND INFORMATION CENTER	Pacific Telephone

FINDINGS

<u>Year</u>	<u>Uses</u>	<u>Source</u>
1970	BLIND INFORMATION CENTER	Pacific Telephone
	INFORMATION CENTER FOR THE BLND	Pacific Telephone
1967	BLIND INFORMATION CENTER FOR THE JUNIOR LEAGUE OF L A	Pacific Telephone
	CASTILLOS SPANISH KITCHEN	Pacific Telephone
	Farmers Mkt Newsstand	Pacific Telephone
	Fun Shop	Pacific Telephone
	Salem House	Pacific Telephone
	FARMERS MKT FRUIT & PRODUCE	Pacific Telephone
	Information Center for the Blind Junior League of L A	Pacific Telephone
	Junior League of L A Information Center for the Blind	Pacific Telephone
	Pitts Garden Shop	Pacific Telephone
	Salem House	Pacific Telephone
1966	BLIND INFORMATION CENTER FOR THE JUNIOR LEAGUE OF L A	Pacific Telephone
1965	BLIND INFORMATION CENTER FOR THE JUNIOR LEAGUE OF L A	Pacific Telephone
1958	Farmers Mkt Fruit & Produce	Pacific Telephone
	Hollywood Baseball Club	Pacific Telephone
	Kludjian Margaret Tropics prodc	Pacific Telephone
	Ocean Foods Fish Stall	Pacific Telephone
	Pelwhite Co fish	Pacific Telephone
	Stone Peggy Tropics prodc	Pacific Telephone
	Tropics prodc	Pacific Telephone

6334 W 3RD ST

<u>Year</u>	<u>Uses</u>	<u>Source</u>
2006	TOWN & COUNTRY	Haines Company, Inc.
	NEWSTAND	Haines Company, Inc.
1976	ALLEN WERTZ CANDIES Main Ofc & Store	Pacific Telephone
	Storez Allen Wertz Candies	Pacific Telephone
	TOWN & COUNTRY CENTER	Pacific Telephone
1967	Neill Florence Candles	Pacific Telephone
	TOWN & COUNTRY CENTER Stores	Pacific Telephone
	Neill Florence Candies	Pacific Telephone

FINDINGS

6336 W 3RD ST

<u>Year</u>	<u>Uses</u>	<u>Source</u>
2006	FRAMES LENSES	Haines Company, Inc.
1976	TOWN & COUNTRY CENTER	Pacific Telephone
	Storez Charmaine	Pacific Telephone
	Charmaine	Pacific Telephone
1967	TOWN & COUNTRY CENTER Stores	Pacific Telephone
	Charmaine	Pacific Telephone
	Charmaine	Pacific Telephone

6338 W 3RD ST

<u>Year</u>	<u>Uses</u>	<u>Source</u>
2006	WIGS TODAY	Haines Company, Inc.
1976	Storez Mr Lous Beauty Supplies & Wigs	Pacific Telephone
	TOWN & COUNTRY CENTER	Pacific Telephone
	Mr Lous Beauty Supplies & Wigs	Pacific Telephone
1967	Lillians Corset & Lingerie Shoppe	Pacific Telephone
	Lilyans Corset & Lingerie Shoppe	Pacific Telephone
	TOWN & COUNTRY CENTER Stores	Pacific Telephone
	Lilyans Corset & Lingerie Shoppe	Pacific Telephone

6342 W 3RD ST

<u>Year</u>	<u>Uses</u>	<u>Source</u>
1976	Evas Bakery	Pacific Telephone
	TOWN & COUNTRY CENTER	Pacific Telephone
	Storez Evas Bakery	Pacific Telephone
1967	Evas Bakery	Pacific Telephone

6356 W 3RD ST

<u>Year</u>	<u>Uses</u>	<u>Source</u>
1967	Love David G Dr Optmtrst	Pacific Telephone
	Vaupen Elliot Dr optmtrst	Pacific Telephone

6366 W 3RD ST

<u>Year</u>	<u>Uses</u>	<u>Source</u>
1970	MR GUY GENTLEMENS OUTFTRS CLOTHING & HABERDASHERY	Pacific Telephone
	MR GUY GENTLEMENS OUTFTRS CLOTHING & HABERDASHERY	Pacific Telephone
1967	TOWN & COUNTRY CENTER Stores	Pacific Telephone
	Mr Guy gentlemens outftrs	Pacific Telephone

FINDINGS

<u>Year</u>	<u>Uses</u>	<u>Source</u>
1967	GUY MR gentlemens outftrs	Pacific Telephone
	MR GUY gentlemens outftrs Clothing & Haberdashery	Pacific Telephone
	Ladies Shop	Pacific Telephone
	MR GUY gentlemens outftrs Clothing & Haberdashery	Pacific Telephone
	MR GUY gentlemens outftrs Clothing & Haberdashery	Pacific Telephone
	Offices	Pacific Telephone
1966	MR GUY GENTLEMENS OUTFTRS CLOTHING & HABERDASHERY	Pacific Telephone
	MR GUY GENTLEMENS OUTFTRS CLOTHING & HABERDASHERY	Pacific Telephone

FINDINGS

TARGET PROPERTY: ADDRESS NOT IDENTIFIED IN RESEARCH SOURCE

The following Target Property addresses were researched for this report, and the addresses were not identified in the research source.

Address Researched

6310 W. Third Street

Address Not Identified in Research Source

2004, 2003, 2001, 2000, 1999, 1996, 1995, 1992, 1991, 1985, 1975, 1972, 1970, 1969, 1966, 1965, 1964, 1963, 1962, 1961, 1960, 1958, 1957, 1956, 1955, 1954, 1952, 1951, 1950, 1949, 1948, 1947, 1946, 1945, 1944, 1942, 1940, 1939, 1938, 1937, 1936, 1935, 1934, 1932, 1931, 1930, 1929, 1928, 1927, 1926, 1925, 1924, 1923, 1921, 1920

ADJOINING PROPERTY: ADDRESSES NOT IDENTIFIED IN RESEARCH SOURCE

The following Adjoining Property addresses were researched for this report, and the addresses were not identified in research source.

Address Researched

300 S Fairfax Ave

Address Not Identified in Research Source

2006, 2004, 2003, 2001, 2000, 1999, 1996, 1995, 1992, 1991, 1990, 1986, 1985, 1981, 1980, 1976, 1975, 1972, 1971, 1970, 1969, 1967, 1966, 1965, 1964, 1963, 1962, 1961, 1960, 1958, 1957, 1956, 1955, 1954, 1952, 1951, 1950, 1949, 1948, 1947, 1946, 1945, 1944, 1942, 1940, 1939, 1938, 1937, 1936, 1935, 1934, 1933, 1932, 1931, 1930, 1929, 1928, 1927, 1926, 1925, 1924, 1923, 1921, 1920

300 S Fairfax Ave

2006, 2004, 2003, 2001, 2000, 1999, 1996, 1995, 1992, 1991, 1990, 1986, 1985, 1981, 1980, 1976, 1975, 1972, 1971, 1970, 1969, 1967, 1966, 1965, 1964, 1963, 1962, 1961, 1960, 1958, 1957, 1956, 1955, 1954, 1952, 1951, 1950, 1949, 1948, 1947, 1946, 1945, 1944, 1942, 1940, 1939, 1938, 1937, 1936, 1935, 1934, 1933, 1932, 1931, 1930, 1929, 1928, 1927, 1926, 1925, 1924, 1923, 1921, 1920

300 S FAIRFAX AVE

2014, 2010, 2006, 2004, 2003, 2001, 2000, 1999, 1996, 1995, 1992, 1991, 1985, 1981, 1980, 1976, 1975, 1972, 1971, 1970, 1969, 1967, 1966, 1965, 1964, 1963, 1962, 1961, 1960, 1958, 1957, 1956, 1955, 1954, 1952, 1951, 1950, 1949, 1948, 1947, 1946, 1945, 1944, 1942, 1940, 1939, 1938, 1937, 1936, 1935, 1934, 1933, 1932, 1931, 1930, 1928, 1927, 1926, 1925, 1924, 1923, 1921, 1920

301 S FAIRFAX AVE

2014, 2010, 2006, 2004, 2003, 2001, 2000, 1999, 1996, 1995, 1992, 1990, 1980, 1976, 1975, 1972, 1970, 1969, 1967, 1966, 1965, 1964, 1963, 1962, 1961, 1960, 1957, 1956, 1955, 1954, 1952, 1951, 1950, 1949, 1948, 1947, 1946, 1945, 1944, 1940, 1939, 1938, 1937, 1936, 1935, 1934, 1933, 1932, 1931, 1930, 1928, 1927, 1926, 1925, 1924, 1923, 1921, 1920

310 S FAIRFAX AVE

2014, 2010, 2006, 2004, 2003, 2001, 2000, 1999, 1996, 1995, 1992, 1991, 1990, 1986, 1985, 1981, 1980, 1976, 1975, 1972, 1971, 1970, 1969, 1967, 1966, 1965, 1964, 1963, 1962, 1961, 1960, 1958, 1957, 1956, 1955, 1954, 1952, 1951, 1950, 1949, 1948, 1947, 1946, 1945, 1944, 1942, 1940, 1939, 1938, 1937, 1936, 1935, 1934, 1932, 1931, 1930, 1929, 1928, 1927, 1926, 1925, 1924, 1923, 1921, 1920

325 S FAIRFAX AVE

2014, 2010, 2006, 2004, 2003, 2001, 2000, 1999, 1996, 1995, 1992, 1991, 1990, 1985, 1980, 1975, 1972, 1970, 1969, 1967, 1966, 1965, 1964, 1963, 1962, 1961, 1960, 1957, 1956, 1955, 1954, 1952, 1951, 1950, 1949, 1948, 1947, 1946, 1945, 1944, 1942, 1940, 1939, 1938, 1937, 1936, 1935, 1934, 1933, 1932, 1931, 1930, 1929, 1928, 1927, 1926, 1925, 1924, 1923, 1921, 1920

327 FAIRFAX AVE S

2014, 2010, 2006, 2004, 2003, 2001, 2000, 1999, 1996, 1995, 1992, 1991, 1990, 1986, 1985, 1981, 1980, 1976, 1975, 1972, 1971, 1970, 1969, 1967, 1966, 1965, 1964, 1963, 1962, 1961, 1960, 1958, 1957, 1956, 1955, 1954, 1952, 1950, 1949, 1948, 1947, 1946, 1945, 1944, 1942, 1940, 1939, 1938, 1937, 1936, 1935, 1934, 1933, 1932, 1931, 1930, 1929, 1928, 1927, 1926, 1925, 1924, 1923, 1921, 1920

APPENDIX C

Prior Report





**National Environmental
Management and
Engineering Services**

OCT 19 2004

PHASE I ENVIRONMENTAL SITE ASSESSMENT REPORT



**TOWN & COUNTRY RETAIL
6310-6360 WEST THIRD STREET
LOS ANGELES, CALIFORNIA**

EBI Project #24-1775A

August 13, 2004

Prepared for:

EBI Consulting
Four A Street
Burlington, MA 01803
Phone: 781.273.2500
Toll Free: 800.786.2346
Fax: 781.273.3311

**AETNA REAL ESTATE INVESTMENTS
151 FARMINGTON AVENUE
HARTFORD, CT 06156-9642**

**EBI CONSULTING
FOUR A STREET
BURLINGTON, MA 01803
800-786-2346
PROJECT #24-1775A**

PHASE I ENVIRONMENTAL SITE ASSESSMENT

***Town & Country Retail
6310-6360 West Third Street
Los Angeles, California 90036***

Prepared for:

**Aetna Real Estate Investments
151 Farmington Avenue
Hartford, CT 06156-9642**



CONSULTING
ENVIROBUSINESS, INC.

FOUR A STREET, BURLINGTON, MA 01803
TEL 781-273-2500 FAX 781-273-3311
www.ebiconsulting.com

ATLANTA, GA
BALTIMORE, MD
BURLINGTON, MA
CHICAGO, IL
DALLAS, TX
DENVER, CO
EXETER, NH
HOUSTON, TX
LOS ANGELES, CA
NAPLES, FL
PHOENIX, AZ
PORTLAND, OR
SAN FRANCISCO, CA
SEATTLE, WA
WARWICK, RI
YORK, PA

August 13, 2004

Mr. Jack Maher
Aetna Real Estate Investments
151 Farmington Avenue
Hartford, CT 06156-9642

**Subject: Phase I Environmental Site Assessment Report, Town & Country Retail
6310-6360 West Third Street, Los Angeles, California
EBI Project #24-1775A**

Dear Mr. Maher:

Attached please find our *Phase I Environmental Site Assessment Report*, (the *Report*) for the above-mentioned asset (the Subject Property). During the survey and research, our surveyor met with agents representing the Subject Property, or agents of the owner, and reviewed the Subject Property and its history. The *Report* was completed according to the terms and conditions authorized by you. This *Report* has been completed in general conformance with the ASTM Practice E 1527.

The purpose of this *Report* is to assist *Aetna Real Estate Investments* in its underwriting of a proposed mortgage loan on the Subject Property described herein.

This *Report* is addressed to *Aetna Real Estate Investments* and such other persons as may be designated by *Aetna Real Estate Investments* and their respective successors and assigns.

Reliance on the *Report* and the information contained herein shall mean (i) the *Report* may be relied upon by *Aetna Real Estate Investments*, in determining whether to make a loan evidenced by a note secured by the Subject Property ("the Mortgage Loan"); (ii) the *Report* may be relied upon by any loan purchaser in determining whether to purchase the Mortgage Loan from *Aetna Real Estate Investments*, or an interest in the Mortgage Loan or securities backed or secured by the Mortgage Loan, and any rating agency rating securities representing an interest in the Mortgage Loan or backed or secured by the Mortgage Loan; (iii) the *Report* may be referred to in and included, in whole or in part, with materials offering for sale the Mortgage Loan or an interest in the Mortgage Loan or securities backed or secured by the Mortgage Loan; (iv) the *Report* speaks only as of its date in the absence of a specific written update of the *Report* signed and delivered by EBI Consulting.

There are no intended or unintended third party beneficiaries to this *Report*, except as expressly stated herein.

EBI is an independent contractor, not an employee of either the issuer or the borrower, and its compensation was not based on the findings or recommendations made in the *Report* or on the closing of any business transaction.

Thank you for the opportunity to prepare this *Report*, and assist you with this project. Please call us if you have any questions or if we may be of further assistance.

Respectfully Submitted,

Tiffany Grant
Author/Environmental Scientist

Richard B. McKinney (661) 871-2281
Reviewer/Senior Program Director

Richard MacAulay
Managing Consultant

TABLE OF CONTENTS

EXECUTIVE SUMMARY	1
1.0 PURPOSE & LIMITATIONS	3
2.0 SUBJECT PROPERTY CHARACTERISTICS	5
2.1 Ownership and Location.....	5
2.2 Description and Operations	5
2.3 Municipal Services & Utilities	6
3.0 SUBJECT PROPERTY RECONNAISSANCE	8
3.1 Interior Survey.....	8
3.2 Usage, Handling and Disposal of Petroleum Products and/or Hazardous Substances	8
3.3 Aboveground/Underground Storage Tanks (ASTs/USTs).....	9
3.4 Asbestos-Containing Material (ACM).....	9
3.5 Radon.....	11
3.6 Lead-Based Paint (LBP).....	11
3.7 Lead in Drinking Water	11
3.8 Exterior Survey.....	12
3.9 Solid Waste Disposal	12
3.10 Polychlorinated Biphenyls (PCBs) Equipment.....	12
3.11 Physical Setting	13
3.12 Adjacent Properties.....	14
3.13 Methane	14
4.0 SUBJECT PROPERTY AND VICINITY HISTORY	16
4.1 Previous Environmental Reports	16
4.2 Fire Insurance Maps	18
4.3 Historic Aerial Photographs	19
4.4 City Directories.....	21
4.5 Interviews	23
4.6 Property Tax Records	23
5.0 REGULATORY INFORMATION	24
5.1 Procedure	24
5.2 Federal Office Records.....	24
5.3 State Office Records.....	25
5.4 Local Office Records.....	26
5.5 Other Records	27
6.0 FINDINGS AND OPINIONS.....	28
7.0 RECOMMENDATIONS	30
8.0 REFERENCES	31
8.1 References Contacted	31
APPENDIX A – PHOTOGRAPHS	
APPENDIX B – FIGURES, DRAWINGS AND MAPS	
APPENDIX C – OTHER RELEVANT DOCUMENTS	
APPENDIX D – PROFESSIONAL QUALIFICATIONS	
APPENDIX E – REGULATORY DATABASE REPORT	
APPENDIX F – HISTORICAL DOCUMENTATION	
APPENDIX G – ANALYTICAL RESULTS	
APPENDIX H – PORTIONS OF PREVIOUS REPORT	

EXECUTIVE SUMMARY

The Subject Property, known as Town & Country Retail, was reportedly constructed in 1961, and consists of a multi tenant retail center with three one, two, and three story buildings totaling 228,390± net rentable square feet on a 7.5-acre lot. The Subject Property is located in Los Angeles, Los Angeles County, California at 6310-6360 West Third Street. Los Angeles is located in Southern California, and the Subject Property is approximately 10 miles west of downtown Los Angeles. The current tenancy is retail use.

Ms. Tiffany Grant of EBI surveyed the Subject Property on July 28, 2004. She was accompanied by and interviewed Mr. Michael Turner, the owner's representative. At the time of the survey, the weather was sunny and approximately 75° Fahrenheit. During the survey, representative tenant spaces, mechanical spaces and/or equipment components were observed. EBI was not provided with access to the bank basement, behind counters, or vault areas. A Pre-Survey Questionnaire was forwarded to the designated Subject Property contact and has been returned.

Below is the Assessment Summary presenting our recommended actions for the Subject Property. Additional detail regarding each recommended action is provided in *Section 7.0*.

ASSESSMENT SUMMARY TABLE				
REPORT COMPONENT	SECTION (S)	CONCERN NOTED OR REPORTED	RECOMMENDED ACTIONS	ESTIMATED COST
Current Tenant or Property Use Concerns	3.2	✓	No Further Action Methane gas pressure and gas concentration monitoring is ongoing at the Subject Property and appears to be performed in accordance with regulatory requirements. At this time, the results of the semi-weekly gas monitoring indicate no apparent environmental concern to the Subject Property or the Public.	
ASTs/USTs	3.3		No Further Action	
Suspect Asbestos Containing Material (ACM)	3.4	✓	EBI laboratory results for asbestos are pending. Previous asbestos survey reports identified ACM at the Subject Property. Develop and implement an asbestos operations and maintenance (O&M) plan	\$500.00
Radon	3.5		No Further Action	
Lead-based Paint	3.6		No Further Action	
Lead in Water	3.7		No Further Action	
Suspect PCB-containing Equipment	3.10	✓	Light ballasts potentially contain PCBs. Light ballasts should be discarded in accordance with regulatory disposal requirements.	Action Item

ASSESSMENT SUMMARY TABLE				
REPORT COMPONENT	SECTION (S)	CONCERN NOTED OR REPORTED	RECOMMENDED ACTIONS	ESTIMATED COST
Historical Use of Subject Property	4.0	✓	<p>A previous limited subsurface soil investigation report indicated elevated concentrations of total petroleum hydrocarbons in soil. No further action was taken at that time. The potential exists for elevated concentrations, potentially hazardous concentrations, of contaminants of concern in subsurface soil at the Subject Property. EBI recommends further subsurface assessment of soil for contaminants of concern in the event of future soil excavation at the Subject Property.</p> <p>Two oil wells, abandoned in the 1930s, are located on the Subject Property. The abandoned wells may be a conduit for methane gas migration to the surface. The potential exists for a requirement at some time in the future to re-abandon these wells. Costs associated with oil well re-abandonment can be significant.</p>	Action Item
Potential Off-site Sources	3.12, 5.0			
Federal, State and Local Agency Concerns	5.2, 5.3, 5.4			

1.0 PURPOSE & LIMITATIONS

The purpose of this *Phase I Environmental Site Assessment Report* (the *Report*) is to assist *Aetna Real Estate Investments* in its underwriting of a proposed mortgage loan on the Subject Property. This *Report* can be relied upon by only the parties stated in the transmittal letter at the front of this *Report*. EBI's liability to a purchaser wishing to use this *Report* is limited to the cost of the *Report*. Amendments to EBI's limitations as stated herein that may occur after issuance of the *Report* are considered to be included in this *Report*. Payment for the *Report* is made by, and EBI's contract and *Report* extends to *Aetna Real Estate Investments* only, in accordance with our *Standard Conditions For Engagement* and, *Authorization Letter and Agreement for Environmental Services*.

The additional purpose of this *Report* is to assess a parcel of *real estate* with respect to the range of contaminants within the scope of the Comprehensive Environmental Response, Compensation and Liability Act (CERCLA) and *petroleum products*. As such, this practice is intended to permit *Aetna Real Estate Investments* to satisfy one of the requirements to qualify for the *innocent landowner defense* to CERCLA liability: that is, the practices that constitute "all appropriate inquiry into the previous ownership and uses of the Subject Property consistent with good commercial or customary practice" as defined in 42 USC § 9601(35)(B).

In defining a standard of good commercial and customary practice for conducting an *environmental site assessment* of a parcel of *property*, the goal of the processes established by this practice is to identify *recognized environmental conditions*. The term *recognized environmental conditions (RECs)* means the presence or likely presence of any *hazardous substances* or *petroleum products* on a *property* under conditions that indicate an existing release, a past release, or a material threat of a release of any *hazardous substances* or *petroleum products* into structures on the *property* or into the ground, ground water, or surface water of the *property*. The term includes *hazardous substances* or *petroleum products* even under conditions in compliance with laws. The term is not intended to include *de minimis* conditions that generally do not present a material risk of harm to public health or the environment and that generally would not be the subject of an enforcement action if brought to the attention of appropriate governmental agencies. Conditions determined to be *de minimis* are not *RECs*.

EBI has performed this *Phase I Environmental Site Assessment* in conformance with the scope and limitations of ASTM Practice E 1527. This *Report* was prepared with no exceptions or deletions from ASTM Standard E1527.

SCOPE OF WORK

This *Report* was prepared for the use of *Aetna Real Estate Investments*. This *Report* has been prepared in accordance with our *Standard Conditions For Engagement* and *Authorization Letter and Agreement for Environmental Services* approved and signed by *Aetna Real Estate Investments*, and with the limitations described below, all of which are integral parts of this *Report*. A copy of the signed *Standard Conditions For Engagement* and *Authorization Letter and Agreement for Environmental Services* is maintained at the EBI Consulting office in Burlington, Massachusetts.

The information reported was obtained through sources deemed reasonably ascertainable, as defined in ASTM E1527-00; a visual site survey of areas readily observable, easily accessible or made accessible by the Subject Property contact and interviews with owners, agents, occupants, or other appropriate persons involved with the Subject Property. Municipal information was obtained through file reviews of reasonably ascertainable standard government record sources, and interviews with the authorities having jurisdiction over the Subject Property. Findings, conclusions and recommendations included in the *Report* are based on our visual observations in the field, the municipal information reasonably obtained, information provided by the Client, and/or a review of readily available and supplied drawings and documents. EBI relies completely on the information, whether written, graphic or verbal, provided by the Subject Property contact or as shown on any documents reviewed or received from the Subject Property contact, owner or agent, or municipal source, and assumes that information to be true and correct. Although there may have been some degree of overlap in the information provided by these various sources, EBI did not attempt to independently verify the accuracy or completeness of all information reviewed or received during the course of these *Environmental Services*.

The observations in this *Report* are valid on the date of the investigation. Where access to portions of the Subject Property or to structures on the Subject Property was unavailable or limited, EBI renders no opinion as to the presence of petroleum products or hazardous substances in that portion of the Subject Property or structure. Inaccessible portions of the Subject Property are described below. In addition, EBI renders no opinion as to the

presence of, or indirect evidence relating to, petroleum products or hazardous substances where direct observation of the interior walls, floor, or ceiling of a structure was obstructed by objects or coverings on or over these surfaces.

It is acknowledged that EBI judgments shall not be based on scientific or technical tests or procedures beyond the scope of the Services or beyond the time and budgetary constraints imposed by the Client. It is acknowledged further that EBI conclusions shall not rest on pure science but on such considerations as economic feasibility and available alternatives. Client also acknowledges that, because geologic and soil formations are inherently random, variable, and indeterminate in nature, the Services and opinions provided under this Agreement with respect to such Services, are not guaranteed to be a representation of actual conditions on the Subject Property, which are also subject to change with time as a result of natural or man-made processes, including water permeation. In performing the Services, EBI shall use that degree of care and skill ordinarily exercised by environmental consultants or engineers performing similar services in the same or similar locality. The standard of care shall be determined solely at the time the Services are rendered and not according to standards utilized at a later date. The Services shall be rendered without any other warranty, expressed or implied, including, without limitation, the warranty of merchantability and the warranty of fitness for a particular purpose.

Client and EBI agree that to the fullest extent permitted by law, EBI shall not be liable to Client for any special, indirect or consequential damages whatsoever, whether caused by EBI's negligence, errors, omissions, strict liability, breach of contract, breach of warranty or other cause or causes whatsoever.

The ASTM Standard E1527 does not encompass analytical testing to evaluate Asbestos Containing Materials (ACM), radon, lead-based paint (LBP), drinking water quality, indoor air quality, stored chemicals, debris, fill materials, surface water, or subsurface samples (soil and groundwater) as part of a Phase I ESA. EBI performed testing at the Subject Property in accordance with the *Standard Conditions For Engagement* and, *Authorization Letter and Agreement for Environmental Services* and the client-specific *Scope of Work*. Unless otherwise specified herein, such testing involves screening methods intended to provide a broad and approximate evaluation of conditions at readily accessible portions of the Subject Property, limited by project constraints, and should not be construed as a comprehensive program designed to comply with a specific regulatory program. If a thorough and regulatory-compliant study is warranted based on the findings of the Phase I ESA, EBI will recommend the appropriate further investigation. In certain cases, quantitative laboratory testing is performed as part of the assessment and analyses have been conducted by an outside laboratory. EBI relies upon the data provided by the outside laboratory, and has not conducted an independent evaluation of the reliability of this data.

The assessment was conducted in a manner consistent with the level of care and skill ordinarily exercised by members of the profession, and in accordance with generally accepted practices of other consultants currently practicing in the same locality under similar conditions. No other representation, expressed or implied, and no warranty or guarantee is included or intended. The *Report* speaks only as of its date, in the absence of a specific written update of the *Report*, signed and delivered by EBI. Additional information that becomes available after our survey and draft submission concerning the Subject Property should be provided to EBI so that our conclusions may be revised and modified if necessary, at additional cost. This *Report* has been prepared in accordance with our *Standard Conditions for Engagement*, which is an integral part of this *Report*.

INACCESSIBLE OR UN-SURVEYED PORTIONS OF SUBJECT PROPERTY

EBI was not provided access to the bank building basement, vault, or behind counter areas. There were no other notable portions of the Subject Property excluded from this survey.

ABBREVIATIONS

EBI may use various abbreviations to describe various site, building or system components or legal descriptions. Not all abbreviations may be applicable to all reports. The abbreviations most often utilized are defined below.

ACM	Asbestos-containing material	HVAC	Heating, ventilating and air conditioning
AST	Aboveground storage tank	MSDS	Material Safety Data Sheet(s)
CMU	Concrete masonry unit	REC	Recognized environmental condition
EIFS	Exterior insulating finishing system	RTU	Rooftop (HVAC) unit
FOIA	Freedom of Information Act	UST	Underground storage tank
LBP	Lead-based paint	VCT	Vinyl composition tile

2.0 SUBJECT PROPERTY CHARACTERISTICS

2.1 OWNERSHIP AND LOCATION

According to the Los Angeles County Assessor's Office and Mr. Michael Turner, the Subject Property is owned by Third & Fairfax, LLC. The Subject Property is zoned commercial industrial and consists of seven parcels numbered 5509-018-003, 004, 005, 010, 012, and 013. The Subject Property is located in Los Angeles, Los Angeles County, California at 6310-6360 West Third Street. The Subject Property is adjacent to the intersection of Third and Fairfax on the Southeast corner. *Figure 1, Location Map* attached to this *Report* depicts the Subject Property on a street map of the vicinity.

Figure 2, Topographic Map attached to this *Report* depicts the Subject Property on a portion of the Hollywood, California United States Geological Survey (USGS) Topographic Quadrangle.

Figure3, Site Plan attached to this *Report* depicts the immediate vicinity of the Subject Property.

2.2 DESCRIPTION AND OPERATIONS

LAND AND BUILDING AREAS

Areas of the Subject Property not improved with buildings include asphalt paving surrounding the buildings that is used as parking and trash collection areas. Minimal landscaping is scattered throughout the Subject Property. An outdoor eating area is located in an enclosure between the Subject Property buildings. The main building occupies the southern portion of the Subject Property. An alley with loading docks is located to the south of the buildings. A bank building is located on the northwestern corner of the Subject Property. The Savon, bank building and Kmart buildings have basements.

CURRENT TENANTS AND USE OF THE SUBJECT PROPERTY

At the time of EBI's survey, several retail tenants occupied the Subject Property. The current tenants and their activities/business type are summarized in the Table below. EBI was provided with a copy of the most recent rent roll, which is appended to this *Report*.

CURRENT TENANTS/ACTIVITIES					
TENANT NAME	REPORTED SQUARE FOOTAGE	USE OF TENANT	ARE HAZARDOUS MATERIALS PRESENT?	TYPE AND AMOUNT OF MATERIALS GENERATED	STAINING/CONDITION OF STORAGE/CONTAINMENT
Sav-On	23,040	Drug Store	Yes	Silver recovery from photo processing operations.	Minor staining, no secondary containment, poor housekeeping around developer.
Whole Foods	29,928	Grocery Store	No	N/A	N/A
Anna's Linens	7,033	Linen Store	No	N/A	N/A
K-Mart	138,147	Retail Store	Yes	Silver recovery from photo processing operations.	Minor staining, secondary containment present.
				Used Car Battery Cores	No staining, no secondary containment.
Citibank	11,249	Bank	No	N/A	N/A

CURRENT TENANTS/ACTIVITIES					
TENANT NAME	REPORTED SQUARE FOOTAGE	USE OF TENANT	ARE HAZARDOUS MATERIALS PRESENT?	TYPE AND AMOUNT OF MATERIALS GENERATED	STAINING/CONDITION OF STORAGE/CONTAINMENT
Payless Shoesource	3,804	Retail Shoe Store	No	N/A	N/A
Thai Patio	2,207	Restaurant	No	Grease waste from cooking disposed of in shared grease container.	Some cooking grease staining on asphalt/concrete, no secondary containment.
Andre's of Town and Country	4,315	Restaurant	No	Grease waste from cooking disposed of in shared grease container.	Some cooking grease staining on asphalt/concrete, no secondary containment.
Fortune Plate	1,770	Restaurant	No	Grease waste from cooking disposed of in shared grease container.	Some cooking grease staining on asphalt/concrete, no secondary containment.
Fresh Start	1,908	Restaurant	No	Grease waste from cooking disposed of in shared grease container.	Some cooking grease staining on asphalt/concrete, no secondary containment.
Saka's Outlet	934	Retail	No	N/A	N/A
Fashion Studio	2,170	Retail	No	N/A	N/A
Tong-Shin Newsstand	612	Retail	No	N/A	N/A
Vista Optical	600	Retail	No	N/A	N/A
Wigs Today	675	Retail	No	N/A	N/A
Van Wagner Communications	Billboard	-	No	N/A	N/A
A-1 Keys	Kiosk	Retail	No	N/A	N/A
United Mobile Phone	72	Retail	No	N/A	N/A

The current uses of the Subject Property do not represent a potential environmental concern. However, improved housekeeping of photochemicals and placement of secondary containment beneath all photochemicals and photochemical waste is recommended to mitigate a release of chemicals to the flooring.

2.3 MUNICIPAL SERVICES & UTILITIES

2.3.1 Water & Sewer

Domestic drinking water is provided by the *Los Angeles Department of Water and Power (LADWP)*. The Subject Property is reportedly connected to the municipal sewer system, which is maintained by the LADWP.

2.3.2 Gas/Oil

The Gas Company provides gas service to the Subject Property. No oil service is provided to the Subject Property.

2.3.3 Electrical

Los Angeles Department of Water and Power supplies electrical service to the Subject Property. Two pad-mounted transformers are located in the rear of the Subject Property buildings. No leaks or staining was observed around the transformers. According to the LADWP, four transformers are located at the Kmart Store. The transformers are discussed in *Section 3.10* of this *Report*.

3.0 SUBJECT PROPERTY RECONNAISSANCE

3.1 INTERIOR SURVEY

The following table summarizes issues on which the survey of interior areas of the Subject Property focused:

INTERIOR SURVEY		
ITEM	NOTED	LOCATION AND DESCRIPTION
Processes that generate petroleum products or hazardous substances		N/A
Unusual odors		N/A
Pools of liquid		N/A
Containers not attributed to current use of the Subject Property		N/A
Stains or corrosion		N/A
Drains and Sumps	✓	Floor drains are located throughout the Subject Property. Sumps are located in the Kmart basement area.
Oil-containing equipment	✓	Oil-containing equipment at interior portions of the Subject Property include hydraulic balers at Savon and KMart. (See Section 3.10)

3.2 USAGE, HANDLING AND DISPOSAL OF PETROLEUM PRODUCTS AND/OR HAZARDOUS SUBSTANCES

Routine quantities of hazardous chemicals, oils, lubricants and cleaning chemicals are used to maintain the Subject Property. These materials include cleaning compounds, paints, thinners, gasoline and joint compounds. Materials observed at the Subject Property are utilized during routine operations and do not result in the generation of regulated waste. No evidence of significant leaks or spills was noted during EBI's site visit.

The Subject Property operations include two photo-developing stations located in Savon and KMart that use automated photo processors with small volumes of photochemicals. EBI observed the limited quantity of photo developing chemicals to be poorly stored and managed in the Savon and properly stored and maintained in KMart. EBI recommends improved housekeeping at the Savon photoprocessing center to mitigate the release of photochemicals or waste. The discharge of the used chemicals includes filtration of the chemicals through a silver recovery system. Recovered silver is contained in an approximately five-gallon plastic vessel in Kmart and in 55-Gallon Drums in Savon. The recovered material is shipped via parcel delivery to a central repository per corporate requirements. No hazardous wastes are disposed at the Subject Property. The spent photo processing chemicals are flushed into the sanitary sewer following filtration and removal of the silver, in accordance with regulatory requirements.

3.3 ABOVEGROUND/UNDERGROUND STORAGE TANKS (ASTs/USTs)

Based on observations, interviews and a review of state and local records, there are no indications of USTs or ASTs located at the Subject Property. Historic USTs and ASTs is/are discussed in *Section 4.0* and *Section 5.3* of this Report.

3.4 ASBESTOS-CONTAINING MATERIAL (ACM)

Asbestos-containing material (ACM) represents a concern when it is subject to damage that results in the release of fibers. Friable ACM, which can be crumbled by hand pressure and is therefore susceptible to damage, is of particular concern. Non-friable ACM is a potential concern if it is damaged by maintenance work, demolition or other activities.

The previous ESA cited in *Section 4.1* of this Report did not include sampling and analysis of suspect ACM; however, the report did note suspect ACM in the form of acoustic ceiling spray in the bank building, ceiling panels, ceiling tiles, and flooring materials. The previous report notes a review of asbestos survey reports by Pacific Southwest, WPM Construction Technology, and CF Environmental that reportedly address renovation of limited areas of the property. No other information was provided. The previous report noted that no asbestos surveys were identified for the entire property. ACM identified in the previous asbestos reports reportedly include structural steel fireproofing, pipe insulation, asbestos-cement pipes, flooring materials, and roofing materials.

The Arba Group provided EBI with a previous pre-renovation ACM survey for the Whole Foods Store area. The previous report identified ACM in the form of flex joint, pipe insulation, floor tile, and floor tile mastic. Another previous report supplied by the ARBA Group titled PDG Environmental Close-Out for Whole Foods Space that documented asbestos abatement during September 2001. The report documented the removal of ACM in the form of floor tile, flex joint, and pipe insulation. It was unclear whether the floor tile mastic was removed.

EBI observed friable suspect ACM in the form of trowelled-on stucco and plaster in the basement of Savon, drywall throughout the Subject Property, textured ceiling surfacing, ceiling tile, and spray on fireproofing. In addition, non-friable suspect ACM was observed in the form of terrazzo, vinyl floor tile, roofing materials, and construction mastics at the Subject Property. Where observed, the suspect ACM is intact and in good condition except in the Kmart. It should be noted that additional suspect ACM may be present in portions of the structure that are not accessible, such as behind walls and above ceilings.

As directed by the scope of work for this ESA, EBI collected 20 representative samples of suspect ACM in the form of troweled-on stucco/plaster and drywall. Due to the inaccessible ceiling height, poor condition, and high friability and potential for ACM fiber release and human exposure potential, EBI did not collect samples of the fireproofing in the Kmart. The suspect ACM samples collected by EBI were submitted to Environmental Hazards Laboratory in Richmond, VA to be tested for the presence of asbestos by polarized light microscopy (PLM). The following table below presents the results of the testing.

ASBESTOS SAMPLING RESULTS						
SAMPLE ID	LOCATION	MATERIAL	% ASBESTOS	FRIABILITY	CONDITION	ESTIMATED AMOUNT FT ²
040728-01	Southwest Basement Corner of	Trowelled on stucco / plaster.	*	Friable	Damaged	500

ASBESTOS SAMPLING RESULTS						
SAMPLE ID	LOCATION	MATERIAL	% ASBESTOS	FRIABILITY	CONDITION	ESTIMATED AMOUNT FT ²
	Savon					
040728-02	Southwest Basement Corner of Savon	Trowelled on stucco / plaster.	*	Friable	Damaged	500
040728-03	Southwest Basement Corner of Savon	Trowelled on stucco / plaster.	*	Friable	Damaged	500
040728-04	Main floor of Savon behind employee door.	Drywall	*	Friable	Good	23,040
040728-05	Main Floor stockroom	Drywall	*	Friable	Good	23,040
040728-06	Main Floor stockroom	Drywall	*	Friable	Good	23,040
040728-07	Main Floor stockroom	Drywall	*	Friable	Good	23,040
040728-08	Main Floor Stockroom	Drywall	*	Friable	Good	23,040
040728-09	Main Store	Drywall	*	Friable	Good	23,040
040728-10	Main Store	Drywall	*	Friable	Good	23,040
040728-11	370	Drywall	*	Friable	Good	23,040
040728-12	370	Drywall	*	Friable	Good	23,040
040728-13	370	Drywall	*	Friable	Good	23,040
040728-14	Kmart Basement by escalator	Drywall	*	Friable	Good	138,147
040728-15	Kmart basement stockroom	Drywall	*	Friable	Good	138,147
040728-16	Kmart basement stockroom	Drywall	*	Friable	Good	138,147
040728-17	Kmart basement stockroom	Drywall	*	Friable	Good	138,147
040728-18	Kmart main floor by shoes	Drywall	*	Friable	Good	138,147
040728-19	Kmart upper stair well	Drywall	*	Friable	Good	138,147
040728-20	Kmart 3 rd Floor	Drywall	*	Friable	Damaged	138,147

* As of the date of this draft Report, EBI has not received the laboratory analysis results.

It should be noted that the visual asbestos screening survey conducted under the scope of this investigation does not constitute a full asbestos inspection, in which all areas of the buildings would have been thoroughly surveyed and sampled. The possibility exists for ACM to be present in areas of the buildings not accessed or sampled by EBI personnel.

Due to the continued distribution of a wide variety of asbestos-containing building materials, asbestos may be present in some of the roofing, flooring, caulking/putties, adhesives, spackling compounds, and/or non-accessible insulation materials at the Subject Property. Sampling of these types of materials require techniques that may be destructive to subject facilities and in the case of roofing material may void warranties. It is recommended that all such possible asbestos-containing materials be tested prior to renovation or demolition activities that could disturb the materials. Any testing, removal, or disturbance of ACM should be handled in compliance with federal, state, and local regulations. Licensed, qualified asbestos abatement personnel should be retained prior to demolition or renovation of subject facilities.

3.5 RADON

Radon is a naturally-occurring, colorless and odorless radioactive gas that is generated primarily in granitic rocks. The United States Surgeon General has published information that radon is a cause of lung cancer. Radon usually enters a building through openings in the foundation, and therefore is a potential health concern to residents of the lowest level of a building with inadequate ventilation.

Due to the non-residential use of the Subject Property, and in accordance with the scope of work for this ESA, radon testing was not performed.

3.6 LEAD-BASED PAINT (LBP)

Use of lead in household paint was banned by the Environmental Protection Agency (EPA) effective January 1, 1978. The EPA considers paint containing greater than 0.5% lead by weight to be "lead-based." Federal regulations specify that lead paint hazards must be abated in residential buildings occupied by children under the age six.

Based on the commercial use of the buildings and the scope of work for this ESA, an LBP survey was not conducted at the Subject Property.

3.7 LEAD IN DRINKING WATER

Lead has historically been used in pipes, solder, and brass fixtures used in water distribution systems and plumbing material. In 1986, EPA banned the use of lead at concentrations exceeding 0.2% lead in solder and 8% lead in other plumbing material. The Los Angeles Department of Water and Power provides domestic water. According to personnel at this agency, potable drinking water is obtained from the eastern Sierra, and the most recent analytical testing data indicates compliance with Safe Drinking Water Act (SDWA) requirements.

3.8 EXTERIOR SURVEY

The following table summarizes issues on which the survey of exterior areas of the Subject Property focused:

EXTERIOR SURVEY		
ITEM	NOTED	LOCATION AND DESCRIPTION
Storage tanks		N/A
Unusual odors		N/A
Areas of asphalt patch or surface depressions		N/A
Containers not attributed to current use of the Subject Property		N/A
Oil-containing equipment	✓	Two pad-mounted and Four underground transformers are located on the Subject Property (see Section 3.10).
Stained soil or pavement		N/A
Stressed vegetation		N/A
Fill material of questionable origin/ Piles		N/A
Wastewater		N/A
Monitoring Wells		N/A
Catch basins or dry wells	✓	Water run-off catch basins are located on the Subject Property and drain to the municipal sewer system.
Septic systems		N/A

3.9 SOLID WASTE DISPOSAL

Solid waste generated at the Subject Property is typical domestic waste consisting of paper, plastics, and food refuse. Solid waste is collected in dumpsters located in enclosures throughout the Subject Property. No evidence of illicit dumping of solid waste was observed during EBI's site visit.

The on-site restaurants generate waste cooking grease. The waste grease is stored in a waste grease container, which are removed monthly by a private waste company. Minor staining was observed around the containers. Cooking grease is non-hazardous and not considered an environmental concern to the Subject Property.

3.10 POLYCHLORINATED BIPHENYLS (PCBs) EQUIPMENT

PCBs were used in the dielectric fluid of some transformers and capacitors manufactured prior to 1979. The EPA banned the use of PCBs in 1978. Potential PCB-containing equipment observed at the Subject Property included several pad-mounted and underground transformers. The transformers appeared to be in good condition and no indications of leaks or staining were observed on or below the transformer casings. The transformers are owned and operated by the regional utility company, LADWP, which has indicated that none of the Subject Property transformers contain PCBs over the EPA's maximum

allowable concentration of 50 ppm. A previous Phase I ESA, discussed in section 4.1 of this report stated that the Savon transformer contained 13 ppm of PCB's according to the LADWP, and that the transformers at the Kmart have PCB counts of 8, 9, 13, and 25. EBI contacted the LADWP and requested confirmation of the transformers and PCB results. The LADWP has not responded to EBI's request as of this report. If the provided information has a material affect on the findings of this *Report*, EBI will forward the new information, together with revised findings, as an addendum to this *Report*. If no response is received or no material violations are noted, our *Report* will not be modified. In the event of a release of dielectric fluid from one of its transformers, the utility company typically performs the cleanup.

Potential PCB-containing equipment observed at the Subject Property also includes two hydraulic balers and a trash compactor. There was indication of minor, de minimis, hydraulic fluid leakage around the Savon compactor and the Kmart compactor. No other hydraulically operated equipment was observed at the Subject Property. The Kmart compactor was provided by Consolidate Waste Services and appears to be newer than 1978. Due to the assumed date of construction of the Kmart compactor, it is not suspected to contain PCB's. The date of construction of the Savon hydraulic baler could not be determined; however, recent servicing of the hydraulics suggests the hydraulic fluid does not contain PCBs. No further action is recommended at this time with regards to the two compactor units.

The previous CA Environmental report discussed in section 4.1 of this report stated that PCB containing light ballasts may be present at the Subject Property. EBI noted older light ballasts at the Subject Property and recommended that the unlabeled fluorescent light ballasts should be assumed to contain PCB's and be handled and disposed of in accordance with EPA regulations.

3.11 PHYSICAL SETTING

TOPOGRAPHY

The Subject Property is at an elevation of approximately 183 feet above mean sea level (msl). The Subject Property is flat and sloped down gently to the south. The Subject Property is in a relatively flat and level area (see *Figure 2-Subject Locust Map*, which is a portion of the *Hollywood, California* USGS Quadrangle). The overall slope of the surrounding area is down to the south.

GEOLOGY

Information concerning the geology of the Subject Property was obtained from the USGS Ground Water Atlas of the United States, California region (1995). The Subject Property is located within the Pacific Border physiographic province, which is characterized by steep rolling hills and mountains and consists of severely folded, faulted, commonly metamorphosed marine and continental sediments.

HYDROLOGY/HYDROGEOLOGY

No surface water bodies are present on the Subject Property. Local groundwater gradient is expected to follow surface topography; therefore, groundwater flow near the Subject Property is expected to flow to the south / southeast. Groundwater depths and flow gradients are best evaluated by a subsurface investigation involving the installation of at least three groundwater monitoring wells and precise measurements of hydrostatic pressure.

A previous environmental report by California Environmental, referenced in *Section 4.1* of this *Report*, stated that the Subject Property is located near the northwestern boundary of the Pressure Area of the Los Angeles Central Groundwater Basin. Silts, clays, and sands of the Pleistocene Lakewood Formation reportedly underlie the property. Groundwater occurs in the Exposition Aquifer at a depth of approximately 124 feet below ground surface (bgs). Perched ground water was encountered beneath the

site between 20 to 60 feet bgs. California environmental noted that the probable direction of groundwater flow is towards the south or southeast.

3.12 ADJACENT PROPERTIES

NORTH

The northern boundary of the Subject Property is adjacent to West Third Street. Across Third Street is the Los Angeles Farmers Market and further more commercial and residential areas. No evidence of adverse environmental conditions was observed during the survey of the northern boundary of the Subject Property.

SOUTH

Hancock Park Elementary School borders the Subject Property on the south. Beyond is Parklarea, which includes the La Brea Tar and Fossil Pits. No evidence of adverse environmental conditions was observed during the survey of the southern boundary of the Subject Property.

EAST

The Subject Property is bordered on the east by Fairfax Avenue. Beyond Fairfax are various commercial properties including and office building, a dry cleaner, a nail salon, a pizza parlor, and a LUST facility discussed in section 5.2.

WEST

The Subject Property is bordered on the west by Ogden Drive. Beyond Ogden Drive is a Ross Department Store and parking area. Beyond are newer apartment buildings. No evidence of adverse environmental conditions was observed during the survey of the western boundary of the Subject Property.

3.13 METHANE

The Subject Property is located in the Salt Lake Oil Field. South of the Subject Property are the La Brea Tar and Fossil Pits. The Subject Property and surrounding area were used for oil production from the 1900's to the 1930's. In the 1930's the local oil derricks and wells were abandoned to make way for urban construction. Accumulation of methane gas, which migrates from the subsurface through soil or other preferential pathways, caused an explosion at the Ross retail store property in 1985, located approximately 500 feet west of the Subject Property. Explosive levels of methane gas were reportedly detected in the Subject Property Kmart store at that time. As a result of the explosion, the Los Angeles City Fire Department issued a methane ordinance requiring methane monitoring and mitigation measures in "High Potential Methane Zone" centered on the Salt Lake Oil Field. As the Subject Property is located within this zone, a methane mitigation and monitoring system was implemented on the Subject Property.

Methane gas is combustible at certain concentrations in air and is odorless, colorless, lighter than air, and formed by the decomposition of organic matter. It is common in swamps, wetlands, peat deposits, oilfields, and old landfills. The gas moves along the most unrestricted pathway, such as layers of sand, along pipelines, wells, or through underground structures such as a basement. At a concentration of between 5 and 15 percent methane in air, methane becomes an explosive hazard. Five percent or 50,000 parts per million (ppm) is defined as the lower explosive limit (LEL). Methane gas also can cause asphyxiation in a confined space. Sensors to measure methane display the concentration in three ways: percent by volume, parts per million, and percent of the LEL. (A concentration of 100 percent of the LEL is 5 percent by volume.)

The Subject Property methane gas monitoring system includes 12 street probes, located along the streets that abut the Subject Property, 7 gas vents and 10 parking lot gas vents (attached to light poles), 6 wells, and 3 gas probes located on the Town and Country property. Manual gas monitoring of the Kmart basement was discontinued in 1996 in accordance with approval by the Los Angeles City Fire Department (LAFD). An automated gas detection-alarm system operates at the Kmart location and was determined to be adequate for methane gas monitoring. The Whole Foods store reportedly has there own interior gas sensors and alarm system.

Methane gas monitoring has reportedly occurred at the Subject Property, as directed by the LAFD, since 1990. Currently, the Subject Property, in accordance with the LAFD oversight requirements, conducts semi-weekly methane gas monitoring and gas pressure monitoring and reporting. EBI reviewed recent semi-weekly Methane Gas Monitoring Reports prepared for the Subject Property and dated June 2004. Methane gas concentrations ranged from non-detect to 88% of the LEL, less than the LEL and not considered a concern to the public health and welfare at this time. The highest gas concentrations are reported in the eastern portion, exterior parking lot area, of the Subject Property. Gas pressure readings for this period indicated zero gas pressure at all of the pressure monitoring locations.

Two former oil wells, designated #99 and #102, were reportedly abandoned on the Subject Property in the 1930s. A previous ESA report attempted to locate these wells with geophysical techniques and identified a potential subsurface anomaly consistent with the estimated location of the abandoned well #102, located in the northwest perimeter of the Subject Property. The second oil well #99, estimated location in the northeast portion of the Subject Property, was not detected by geophysical methods. A previous ESA report (See Section 4.1, CA- April 1998) concluded that the highest rate of methane gas venting is in the same area as the suspected location of former oil well #99, northeast portion of the Subject Property. It was the opinion of CA Environmental that the methane gas problem in this area is at least partially due to a leaking well and if the well could be located and re-abandoned the methane problem will probably be reduced or eliminated. EBI's discussion with a representative of The Division of Oil and Gas (DOG) stated that a construction site review for the reported abandoned wells by the DOG would be required if the Subject Property proposed further development.

EBI contacted Mr. David Myers of the Los Angeles City Fire Department Environmental Unit, which has local agency oversight of methane compliance. Mr. Myers stated that the current concentrations of methane gas reported in the semi-weekly methane monitoring reports are not a concern to the Fire Department at this time.

EBI spoke with Mr. Ron Lofy, of Lofy Engineering, who conducts the semi-weekly onsite monitoring of methane gas monitoring system at the Subject Property. Mr. Lofy stated that the two gas venting mitigation wells, designated Kerbrat Well #2 and Fukuda Well #3, were installed in 1991/1992 after mud geysers and gas buildup occurred at the Subject Property and local vicinity. The mitigation wells were installed in conjunction with required horizontal vent pipes that are still in operation at the Subject Property. In 1997, the mitigation wells were abandoned at the direction of the property management firm, Investment Development Services. Mr. Lofy stated that this did not violate any local oversight agency requirements and that the Subject Property is currently in compliance with local, state, and federal regulations as long as the twice-weekly monitoring and onsite monitoring alarm systems are maintained.

4.0 SUBJECT PROPERTY AND VICINITY HISTORY

EBI obtained historical information regarding the Subject Property from the sources listed below. From review of the following, it appears that the Subject Property was previously an oil field (early 1900s to 1930), residences in 1939, single story commercial buildings in 1945 to 1960, a car wash in 1951, and the existing shopping center buildings since 1961. The discussion of the reviewed historical resources is provided below.

4.1 PREVIOUS ENVIRONMENTAL REPORTS

Mr. Michael Turner provided EBI with five previous environmental site assessments performed for the Subject Property:

Revised Updated Preliminary Phase I Environmental Site Assessment and Phase II Subsurface Environmental Site Assessment, performed by California Environmental (CA) of Westlake Village, California, dated April 1998. According to the CA report, the Subject Property was previously occupied by a car wash, which was constructed on the Subject Property in 1951. From 1906 to 1931, the Subject Property was used for oil production. The CA report noted two abandoned wells on the Subject Property, which were reportedly abandoned in 1930-1931 and were not abandoned in accordance with current oil well abandonment standards. CA noted a 1931 aerial photograph, which showed aboveground oil storage tanks and sumps on the Subject Property. CA discussed the onsite methane issue and concluded that the onsite methane mitigation measures comply with regulatory requirements and appear to adequately protect against loss of life due to methane fires or explosions.

The CA report documented a Phase II investigation of the Subject Property which included: an attempt to locate the former oil wells, reportedly abandoned in the 1930s, using geophysical methods; to characterize petroleum impacts in subsurface soils; and to determine whether hazardous wastes are present in soil beneath the Subject Property. Six soil borings were advanced to depths of 8 feet to 20 feet, and 18 soil samples were collected and analyzed for total petroleum hydrocarbons (TPH), volatile organic compounds, semi-volatile organic compounds, and metals.

- **FORMER ONSITE OIL WELLS**

The geophysical survey reportedly detected a subsurface anomaly in the area of suspected well #102, located at the northwest perimeter of the Subject Property. The anomaly was interpreted as either a deeply buried well casing, or metal debris at a shallower depth. No subsurface anomaly was found in the suspected area of the abandoned oil well #99 reportedly located in the northeastern portion of the Subject Property.

- **PETROLEUM IMPACTED SOIL LOCATED BENEATH SUBJECT PROPERTY**

The CA Phase II report identified crude oil impacted soil in the suspected abandoned oil well locations and in two suspected former oil sump locations. The highest concentrations of contaminants were primarily less than 10 feet below ground surface (bgs). One location was reported to have elevated concentrations of contaminants to more than 20 feet bgs. Low level impacts were found at a depth of 3 feet in the drainage channel locations but did not extend to greater depths. No impacts were found in the suspect aboveground tank location. The highest total petroleum hydrocarbon (TPH) concentration that CA noted was 14,000 parts per million (ppm). Volatile and Semi-volatile compound concentrations in soil were trace to non-detect. Heavy metal concentrations were reported to be consistent with background metal concentrations in soil and not a potential concern. The CA report concluded that hazardous concentrations of

contaminants of concern may be present in the near surface (less than 25 feet bgs) and that crude oil impacted soil may be encountered during future grading activities at the site, if such activities are conducted.

- The CA report stated that based on the current development at the site and the lack of pathways for human exposure to the contaminated soil limited the human health risk. The CA report also stated that based on the hydrogeologic conditions at the Subject Property, the petroleum impacts do not present a significant risk to the groundwater resource beneath the Subject Property. The CA report stated that it was unlikely that the Los Angeles County Regional Water Quality Control Board (LARWQCB) would require the remediation of the impacted soil in the absence of redevelopment of the Subject Property even though the minimum level at which the LARWQCB would set a site specific action level for TPH would be 10,000 ppm (CA report quoting the Interim Site Assessment and Cleanup Guidebook, LARWQCB, May 1996, Table 4-1). The CA report stated that based on recent LARWQCB actions at other oil field properties, onsite reuse of petroleum impacted soil would likely be allowed at high levels. The CA report concluded that no further action was recommended for the petroleum impacts at the time of the report, but noted that if the soil is disturbed in the future, applicable regulations in effect at that time should be consulted to determine whether special handling will be necessary. Based on an estimated impacted soil volume of 6,000 cubic yards (9,000 tons), the 1998 estimate for excavation, loading, transportation, treatment, import, backfill, and compaction of the contaminated soil was \$324,000.00.
- The CA report concluded that the highest rate of methane gas venting is in the same area as the suspected location of former oil well #99, northeast portion of the Subject Property. CA stated, "It is the opinion of CA Environmental that the methane gas problem in this area is at least partially due to a leaking well. If the well can be located and re-abandoned the methane problem will probably be reduced or eliminated."

Updated Preliminary Environmental Site Assessment and Subsurface Investigation, performed by California Environmental (CA) of Westlake Village, California, dated April 1998. The revised Phase I, II ESA report recommended that an asbestos survey be conducted and an Operations and Maintenance Plan be instituted to manage the onsite asbestos containing material. The CA revised ESA report conclusions stated that a methane monitoring and maintenance plan should be developed and that the estimated cost of annual testing is \$25,000.00.

Pre-Renovation Asbestos Inspection performed by Camco Group (Camco) of Fontana, California, dated August 17, 2001. The Camco report addressed the area of the single story grocery store (now Whole Foods) and sampled for asbestos containing materials. The report identified ACM in the form of Flex Joint in the rear stock room attic, pipe insulation near the HVAC unit in the attic, floor tile (12" red brick pattern) on the sales floor, and associated floor tile mastic. It should be noted that this report only addresses the Whole Foods tenant space.

Abatement Report for Whole Foods Space, performed by PDG Environmental (PDG) of Fullerton, California, dated September 15, 2001. The previous report supplied by the ARBA Group titled PDG Environmental Close-Out for Whole Foods Space documented abatement during September 2001. The report documented the removal of floor tile, flex joint, and pipe insulation. It was unclear whether the floor tile mastic was removed. It should be noted that this report only addresses the Whole Foods tenant space.

Weekly Methane Monitoring Reports, performed by Lofy Engineering (Lofy) of Pasadena, California, dated July 3, 2004. The Los Angeles City Fire Department requires the routine semi-weekly methane gas monitoring of the Subject Property and submittal of a Methane Gas Monitoring report. EBI reviewed monitoring reports for 2004. The monitoring reports summarize probe testing of detectable levels of methane in 11 out of 12 probes at the Subject Property. Monitoring of exterior gas vent locations were performed. The weekly monitoring reports note the gas detection alarm systems in place at the Subject Property. The reports note the almost continuous pumping of an offsite well (Anthony #2) between Ogden Drive and the Ross Dress for Less. The report noted a new concrete subterranean clarifier next to Anthony well #2. The discharge water from Kerbrat well #2 and Fekuda Well #3 (on the Subject Property) have been redirected to a new 5,000 gallon tank located in the immediate vicinity of the Kerbrat well #2. During its existence, the 5,000 gallon tank at the Subject Property had been drained to the storm sewer a total of seven times prior to the tank being removed in 1997.

The monitoring report stated that in 1997, the onsite vent wells (kerbrat #2 and Fukuda #3) were abandoned at the direction of the property management firm. The wells had been a pathway for venting the methane gas in the area and reducing ambient pressure in the soil. These wells had served as key gas relief wells, which had prevented any gas build up in the Kmart basement since their activation in 1992. Reportedly, the operation was too expensive for the Subject Property management firm.

Relevant information from the previous reports is discussed in the appropriate sections of this *Report*. Portions of the previous reports are included as an Appendix to this *Report*.

4.2 FIRE INSURANCE MAPS

EBI reviewed Sanborn fire insurance maps as provided by the Los Angeles Public Library. Map sets dated 1888, 1894, 1900, and 1906 updated 1950 were reviewed. The review revealed the following:

- The 1888 map set did not encompass the Subject Property area.
- The 1894 – 1900 map set did not encompass the Subject Property area.
- In the 1906 updated 1950 map set, the Subject Property appears to be located in either Volume 8 or Volume 24. Neither volume was accessible on August 10, 2004.

The previous CA report reference Sanborn Fire Insurance Maps dated 1950 and 1969. The Previous report stated that following:

- The 1950 map depicts the Subject Property as occupied by the Town and Country Market with numerous shops and small restaurants. The service yard is occupied with an incinerator, three storage buildings, and a greenhouse is present along the southern property line. No underground tanks of hazardous waste generating activities were indicated on the Subject Property. Hancock Park School is adjacent to the south, with the large Park LaBrea residential development beyond. The area across Ogden Drive to the east is vacant. The map does not show the properties across Fairfax to the west or Third Street to the north
- The 1969 map depicts the Subject Property as occupied by the existing shopping center and bank buildings. No underground tanks or hazardous waste generating activities are indicated on the property. Hancock Park School is adjacent to the south, with the large Park La Brea residential development beyond. The area across Ogden Drive to the east is occupied by the Park La Brea

shopping center. The map does not show the properties across Fairfax to the west or Third Street to the north.

4.3 HISTORIC AERIAL PHOTOGRAPHS

EBI reviewed historical aerial photographs dated 1928, 1947, 1952, 1965, 1976, 1989, 1994, and 2002 as provided by EDR, Inc. The historical aerial photograph review revealed the following:

- The 1928 photo depicts the Subject Property as an oil production field. Large above ground storage tanks, apparently used to store crude oil, are located on the Subject Property. Dirt road accesses are located throughout the Subject Property. Residential areas are located to the west and northwest of the Subject Property. The areas to the south and east of the Subject Property are also a part of the large oil production field. The area to the north of the Subject Property across Third Street is apparently vacant land with intermittent uses including oil production. The larger surrounding area is moderately densely developed with residential areas.
- The 1947 photo depicts the Subject Property with several single story commercial buildings. The remaining portion of the Subject Property is utilized for parking, apparently unpaved. The Subject Property is bound to the west by Fairfax and then by sparse commercial buildings, to the north by Third and then by Farmers Market, to the east by undeveloped land (Ogden has not yet been constructed) and the south by a two-story school building and unpaved land. Further south is the La Brea Park Development.
- The 1952 photo depicts the Subject Property with the same single story commercial buildings as in 1947. The remaining portion of the Subject Property is utilized for parking, apparently unpaved. The Subject Property is bound to the west by Fairfax and then by commercial buildings, to the north by Third and then by Farmers Market, to the east by Ogden and undeveloped land, and the south by a two-story school building and unpaved land. Further south is the La Brea Park Development.
- The 1965 photo depicts the Subject Property as occupied by a shopping complex along the southern portion. The northwest corner of the Subject Property is occupied by a commercial building. The remaining portion of the Subject Property is covered with a parking lot. The Subject Property is bounded to the south by a school and parking lot, to the west by Fairfax and then by commercial properties, to the north by Third Street and then by Farmer's Market, to the east by Ogden and then by another commercial complex.
- The 1976 photo depicts the Subject Property and adjacent properties as in 1965.
- The 1989 photo depicts the Subject Property and adjacent properties as in 1965 and 1976. The surrounding area has been highly developed and is now a high-density urban area.
- The 1994 photo depicts the Subject Property and adjacent properties similar to those depicted in 1965, 1976, and 1989. No major changes were noted from 1989 to 1994.
- The 2002 photo depicts the Subject Property and adjacent properties similar to those depicted in 1965, 1976, 1989, 1994 and as the Subject Property appears today. The apartment buildings to the far east of the Subject Property have been constructed. The school to the south of the Subject Property has added more buildings.

The previous CA report reviewed historical aerial photographs as provided by Spence Aerial Photograph dated 1931, 1939, 1945, 1950, 1955, 1960, 1962, 1964, and 1969. The CA review revealed the following:

- The 1931 photo depicts the Subject Property as occupied by an oil field including three large aboveground storage tanks, an oil well derrick, and approximately 12 buildings. Six or seven shallow impoundments or sumps are present, four of which appear to contain oil. A drainage course leading from impoundments across Third Street to the northeast crosses the southeast corner of the property. Oil wells are present to the north, east, and south. A residential neighborhood is located to the west and northwest. A possible gas station is located on the southwest corner of Third and Fairfax. A real estate office is located in the northwest corner of 4th and Fairfax.
- The 1939 photo depicts the Subject Property as occupied by two single story dwellings and trees along the south-central portion of the Subject Property. The remaining portion of the Subject Property is undeveloped land. Billboards are located along the northwest corner and western portion of the Subject Property. No oil wells were noted on the Subject Property. The Subject Property is bordered on the south by a school; to the east by undeveloped land, to the north by Third Street and the farmers market, and to the west by Fairfax and then by sparse commercial buildings. There are service stations located on the southwest and northwest corners of Fairfax and Third.
- The 1945 photo depicts the Subject Property with the central portion occupied by several single story commercial buildings. The remaining portion of the Subject Property is utilized for parking, apparently unpaved. There are service stations located on the northwest and southwest corners of Fairfax and Third. The Subject Property is bound to the west by Fairfax and then by sparse commercial buildings, to the north by Third and then by Farmers Market, to the east by undeveloped land (Ogden has not yet been constructed) and the south by a two-story school building and unpaved land.
- The 1950 photo depicts the Subject Property with the same several single story commercial buildings as noted in 1945. The remaining portion of the Subject Property is utilized for parking, apparently unpaved. There is a service station located on the northwest corner of Fairfax and Third. There may be a service station located on the southwest corner of Third and Fairfax. The property is bounded on the north by Third and then by Farmer's Market, to the east by Ogden and then by a storage yard for lumber and possible sand, to the south by a school and single-story dwellings/school rooms, and to the west by Fairfax and then by commercial buildings.
- The 1955 photo depicts the Subject Property as occupied by a cluster of commercial buildings. There is a service station located along the northeast corner of the Subject Property. A single-story commercial structure is located along the eastern portion of the Subject Property. There appears to be a small single-story structure located along the west-central portion of the Subject Property. The Subject Property is bounded to the north by Third and then by Farmers Market, to the east by Ogden and then by a commercial shopping center, to the south by a school and playing field and to the east by Fairfax and then by commercial structures.
- The 1960 photo depicts the Subject Property as occupied by a cluster of commercial buildings in the central portion of the Subject Property. There are service stations located along the northeast and northwest corners of the Subject Property. A single story commercial structure (possible drive in restaurant) was located along the eastern property line. There appears to be an overhang along the eastern portion of this building. The property is bounded to the north by Third and then

by Farmers Market, to the east by Ogden and then by a commercial complex, to the south by a school and parking lot and to the west by Fairfax and then by commercial buildings.

- The 1962 photo depicts the Subject Property as occupied by a commercial building along the northwest corner of the Subject Property. The western portion of the shopping center has been constructed. The eastern portion of the site is under construction. A subsurface excavation for a basement is being constructed. The northern most and western portions of the site not occupied by buildings are covered with a paved parking lot. There are several service stations located on the northwest and southwest corners of Fairfax and Third Streets. The Subject Property is bound to the south by a school and parking lot, to the west by Fairfax and then by commercial structures, to the north by Third and then Farmers Market, and to the east by Ogden and then by a commercial shopping center.
- The 1964 photo depicts the Subject Property as occupied by a commercial complex and a single commercial building along the northwest corner of the Subject Property. The remaining portion of the Subject Property is occupied by a parking lot. There are service stations located on the northwest and southwest corners of the Fairfax and Third. The Subject Property is bound to the south by an alley and then by a school along the southwestern portion and a parking lot along the remaining southern portion, to the east by Ogden and then by another commercial complex, to the north by Third Street and then a group of commercial buildings, and to the west by Fairfax and then by commercial property.
- The 1969 photo depicts the Subject Property as occupied by a shopping complex along the southern portion. The northwest corner of the Subject Property is occupied by a commercial building. The remaining portion of the Subject Property is covered with a parking lot. There are service stations on the northwest and southwest corners of Fairfax and Third Streets. The Subject Property is bounded to the south by a school and parking lot, to the west by Fairfax and then by commercial properties, to the north by Third Street and then by Farmer's Market, to the east by Ogden and then by another commercial complex.

4.4 CITY DIRECTORIES

City directories were reviewed at Sherman Library in Corona Del Mar, California. The city directory review revealed the following:

- The 1902 directory listed 3rd Street West up to 1422 where Witmer intersects but did not include the Subject Property.
- The 1910, 1920, 1925, 1931, and 1942 directories did not have reverse listings.
- The 1955 directory lists 6306 as Town and Country Market Auto Wash and West 3rd and Fairfax with many listings for Farmer's Market.
- The 1960 directory did not list the Subject Property, but had many listings for the adjacent Farmer's Market.
- The 1965 directory listed the Subject Property as 6310 Britt Department Store and many other retail and restaurant addresses.
- The 1970 and 1975 directories list the Subject Property with various retail and restaurant addresses.
- The 1980 directory lists the Subject Property as Kmart, Savon, and various retail stores.
- The 1985 directory lists the Subject Property as Kmart, Fox 50 minute color prints, and various retail stores.

- The 1987 and 1989 directories list the Subject Property as various retail stores.

4.5 INTERVIEWS

The following information was provided by individuals contacted by EBI in connection with the Subject Property.

INTERVIEW COMMENTS		
CONTACT	RELATION TO SUBJECT PROPERTY	DETAILS OF CONVERSATION
Mr. Mark Gemache	Associate Oil and Gas Engineer, Division of Oil and Gas	Ms. Gemache explained to EBI that the local oil wells have previously acted as a release valve for the local underground methane build up. The methane is a naturally occurring by-product of the oil-producing zone below the surface. When the oil wells were abandoned, the methane's only route of evacuation from the underground soil is to permeate through the soil. When leached in this fashion, methane can accumulate in underground spaces and basements.

4.6 PROPERTY TAX RECORDS

Property tax information was obtained from the Los Angeles County Tax Assessor's Office. The property owner is 3rd Fairfax LLC. According to the Subject Property the previous owner was the University of Southern California until 1998.

5.0 REGULATORY INFORMATION

5.1 PROCEDURE

A review of databases maintained by state and federal offices was completed through Environmental FirstSearch. The databases were searched for properties with reported environmental issues within radii specified by ASTM Standard E 1527-00, by using geocoding information that identified the coordinates of the properties in the databases or by checking the street addresses of practically reviewable non-geocoded "orphan" properties within the same zip code. The database report is included as an appendix to this Report.

The database report identified 917 "orphan sites." Orphan sites are those facilities, which could not be automatically mapped or geocoded due to inadequate location information. EBI did not identify listed orphan sites within the specified radii.

It should be noted that plotted locations of listed properties are not always accurate. With regard to listings that are determined or suspected to be inaccurate, based on information from other sources such as direct observation or consultation with individuals familiar with the property, EBI uses the best available data when evaluating the location of listed properties discussed below.

5.2 FEDERAL OFFICE RECORDS

NATIONAL PRIORITY LIST (NPL) FACILITIES

The NPL Report, also known as the Superfund List, is an EPA listing of the nation's worst uncontrolled or abandoned hazardous waste facilities. Listing as a Superfund Site is primarily based on a score that the facility receives from the EPA's Hazard Ranking System. These facilities are targeted for possible long-term remedial action under the Superfund Act. The NPL indicated that no NPL facilities are located within one mile of the Subject Property.

COMPREHENSIVE ENVIRONMENTAL RESPONSE, COMPENSATION & LIABILITY INFORMATION SYSTEM (CERCLIS) AND CERCLIS - NO FURTHER REMEDIAL ACTION PLANNED (CERCLIS-NFRAP) FACILITIES

CERCLIS is a compilation of the facilities EPA has investigated or is currently investigating for a release or threatened release of hazardous substances. The updated EPA Superfund Program CERCLIS List indicates that no CERCLIS facilities are located within a one-half mile radius of the Subject Property. No CERCLIS-NFRAP facilities were identified on or adjacent to the Subject Property.

CORRECTIVE ACTION TRACKING SYSTEM (CORRACTS)

CORRACTS is a list of facilities that are found to have had hazardous waste releases and require Resource Conservation and Recovery Act (RCRA) corrective action activity, which can range from site investigations to remediation. According to the CORRACTS list, no CORRACTS facilities are located within a one-mile radius of the Subject Property.

RESOURCE CONSERVATION AND RECOVERY INFORMATION SYSTEM (RCRIS)

The RCRIS report of hazardous waste generators and treatment, storage, and disposal (TSD) facilities contains information pertaining to facilities that are required to register their hazardous waste activity under RCRA). According to the RCRIS list, no RCRA TSD facilities are located within one-half mile of the Subject Property.

RCRA hazardous waste generators are identified as Large Quantity Generators (LQGs), Small Quantity Generators (SQGs), or Conditionally Exempt Small Quantity Generators (CESQG). RCRA LQGs are identified as those facilities, which generate at least 1,000 kilograms (2,200 pounds) of non-acutely hazardous waste (or 1 kilogram of acutely hazardous waste) monthly. RCRA SQGs are identified as those facilities that generate less than 1,000 kilograms of non-acutely hazardous waste monthly. According to the RCRIS list, no RCRA facilities were identified on or adjacent to the Subject Property. According to the RCRIS list, the Subject Property was not identified as a RCRA generator; however, three adjoining properties were identified as RCRA facilities. The following table presents the listed facilities:

RCRA GENERATOR FACILITIES			
NAME / ADDRESS	GENERATOR TYPE	DISTANCE / DIRECTION / GRADIENT	STATUS
Kings Cleaners 349 S Fairfax	SQG	Adjacent to the west, crossgradient.	No reported violations in connection with this listing.
LA USD Hancock Park Elementary 408South Fairfax Ave.	SQG	Adjacent to the south downgradient.	No reported violations in connection with this listing.

None of the RCRA generator listings identified in the databases is suspected to have an adverse environmental impact on the Subject Property based on the absence of reported RCRA violations and no reported release incidents.

EMERGENCY RESPONSE NOTIFICATION SYSTEM (ERNS)

The ERNS is a national database used to collect information on reported releases of petroleum products or hazardous substances. The database contains information from spill reports made to federal authorities including the EPA, the U.S. Coast Guard, the National Response Center and the U.S. Department of Transportation. A review of this database was made in order to determine if any spills or incidents involving releases of petroleum products or hazardous substances have occurred at the Subject Property. According to this updated ERNS database, the Subject Property is not on file as being a release site.

5.3 STATE OFFICE RECORDS

LEAKING UNDERGROUND STORAGE TANKS (LUSTs)

According to the state LUST site list, nine LUST sites are located within a one-half mile radius of the Subject Property. Of the listed sites, 6 are located more than ¼-mile from the Subject Property, and based on the urban setting these are not suspected to represent an environmental concern to the Subject Property. Two of the remaining sites within ¼-mile of the Subject Property are listed as case closed, and on this basis are not suspected to represent an environmental concern to the Subject Property. The following table lists the one active LUST sites within ¼ mile:

LEAKING UNDERGROUND STORAGE TANK FACILITIES			
NAME / ADDRESS	DISTANCE / DIRECTION / GRADIENT	REPORT DATE / SUBSTANCE / MEDIA AFFECTED	STATUS
Mas Auto Service 371 Fairfax	Adjacent to the west/crossgradient.	1991 / Gasoline / Other	Remediation Plan

The Mas Auto Service LUST facility is also listed as an underground storage tank facility. The LUST listings identified in the database is not suspected to have an adverse environmental impact on the Subject

Property based on the crossgradient relationship to the Subject Property, the regulatory status, and the presence of an apparent responsible party.

STATE REGISTERED UNDERGROUND STORAGE TANKS (USTs)

According to the state UST database, no UST's are located on the Subject Property. However, one other UST facility is located adjacent to the Subject Property. The following table presents the listed facility:

UNDERGROUND STORAGE TANK FACILITIES		
NAME / ADDRESS	DISTANCE / DIRECTION / GRADIENT	NUMBER / TYPE / CONTENTS OF TANK
Los Angeles Unified School District 408 Fairfax	Adjacent / South / Downgradient	No details were available.

None of the UST listings identified in the databases is suspected to have an adverse environmental impact on the Subject Property based on the absence of reported releases and the apparent presence of an off-site responsible party in the event a release is discovered.

STATE SITES

According to the State database listing, the adjacent Elementary School is listed as having methane monitoring for methane issues at the property.

SOLID WASTE LANDFILLS

According to the State Active List of Solid Waste Landfill facilities, no reported landfills are located within one-half mile of the Subject Property.

5.4 LOCAL OFFICE RECORDS

Local offices consulted during the preparation of this *Report* included the Los Angeles Building, Planning, Engineering, County Public Works Department, County Health Department, Fire Department, and Regional Water Quality Control Board (LA-RWQCB). No documented adverse environmental conditions or complaints were reported at the Subject Property and readily on file at the Building, Planning, Engineering, County Public Works, or RWQCB offices.

- EBI contacted Mr. David Myers of the Los Angeles City Fire Department Environmental Unit, which has local agency oversight of the methane monitoring and compliance performed at the Subject Property. Mr. Myers stated that the Subject Property appears to be compliant with the current semi-weekly monitoring and reporting requirements and that the current concentrations of methane gas reported in the semi-weekly methane monitoring reports are not a concern to the Fire Department at this time.
- EBI submitted a FOIA requests to the Los Angeles County Health Department for information regarding storage tanks, chemical spills, and other potential environmental concerns in connection with the Subject Property. As of the date of this *Report* EBI has not received a response to this inquiry. Upon receipt of the agency response, if the provided information has a material affect on the findings of this *Report*, EBI will forward the new information, together with revised findings, as an addendum to this *Report*. If no response is received or no material violations are noted, our *Report* will not be modified.

5.5 OTHER RECORDS

The previous CA environmental report (Section 4.1) noted that one above ground storage tank was formerly used to store groundwater, but had been removed prior to the CA site visit. Based on the lack of noted violations, hazardous materials, and the AST reportedly holding groundwater, this former AST is not suspected to pose an adverse environmental impact to the Subject Property.

6.0 FINDINGS AND OPINIONS

EBI has performed a Phase I Environmental Site Assessment in conformance with the scope and limitations of ASTM Practice E 1527 of the Subject Property. Any exceptions to, or deletions from, this practice are described in *Section 1.0* of this *Report*. This assessment has revealed no evidence of recognized environmental conditions in connection with the Subject Property except for the following:

The Subject Property is located in the Salt Lake Oil Field. The Subject Property and surrounding area were used for oil production from the 1900's to the 1930's. In the 1930's the local oil derricks and wells were abandoned to make way for urban construction. Two oil wells were reportedly abandoned on the Subject Property in the 1930s. Elevated methane gas concentrations were identified on the Subject Property and adjacent properties in the mid-1980s, which resulted in methane monitoring and mitigation requirements. A methane gas pressure and gas concentration monitoring system was implemented on the Subject Property. Monitoring data for the Subject Property from June of 2004 indicate no detectable gas pressure and methane concentrations are less than the regulatory action level, the lower explosive limit (LEL). A previous ESA report for the Subject Property suggests a potential source for the detectable concentrations of methane to be methane migration through the previously abandoned oil well reportedly located in the northeastern portion of the Subject Property. Based on the information and documentation available to EBI for preparation of this *Report*, the methane gas monitoring program appears to be proceeding in accordance with regulatory requirements. Therefore, no further action is recommended at this time with regards to methane gas concentrations, methane gas pressure, or the previously abandoned oil wells.

A previous limited subsurface soil investigation report indicated elevated concentrations of total petroleum hydrocarbons (TPH) in soil. No further action was recommended at that time. However, the report concluded that hazardous concentrations of contaminants of concern may be present in the near surface (less than 25 feet bgs) and that crude oil impacted soil may be encountered during future grading activities at the site, if such activities are conducted. Refer to *Section 7.0* of this *Report* for recommendations.

- *Although EBI recommends no further actions at this time, EBI is of the opinion that the potential exists for significant Subject Property ownership liability for costs associated with any future requirement for further actions related to the following environmental concerns: re-abandonment of the two former oil wells reportedly abandoned on the Subject Property in the 1930s; subsurface assessment and remediation of potentially contaminated surface and subsurface soils; and further actions required to address any future elevated methane gas pressure and/or methane gas concentrations.*

The following non-ASTM conditions were also evaluated:

ACM identified in previous asbestos survey reports reportedly include structural steel fireproofing, pipe insulation, asbestos-cement pipes, flooring materials, and roofing materials. Asbestos abatement reportedly occurred at the Whole Foods tenant space during September 2001 and included the removal of ACM in the form of floor tile, flex joint, and pipe insulation. It was unclear whether the floor tile mastic was removed.

- EBI observed friable suspect ACM in the form of trowelled-on stucco and plaster in the basement of Savon, drywall throughout the Subject Property, textured ceiling surfacing, ceiling tile, and spray on fireproofing. In addition, non-friable suspect ACM was observed in the form of terrazzo, vinyl floor tile, roofing materials, and construction mastics at the Subject Property. Where observed, the suspect

ACM is intact and in good condition except damaged drywall in the Kmart and damaged stucco/plaster in the Savon.

- As directed by the scope of work for this ESA, EBI collected 20 representative samples of suspect ACM in the form of troweled-on stucco/plaster and drywall. Due to the inaccessible ceiling height, poor condition, and high friability and potential for ACM fiber release and human exposure potential; EBI did not collect samples of the fireproofing in the Kmart. The suspect ACM samples collected by EBI were submitted to Environmental Hazards Laboratory in Richmond, VA to be tested for the presence of asbestos by polarized light microscopy (PLM). The results of the laboratory analysis for asbestos of suspect ACM collected by EBI is pending at this time.

A previous ESA report noted that suspect PCB containing light ballast may be present at the Subject Property.

7.0 RECOMMENDATIONS

The following additional actions are recommended:

- Based upon the presence of asbestos containing materials (ACM), EBI recommends development and implementation of an asbestos Operations and Maintenance (O&M) Plan for the Subject Property. This O&M Plan provides the procedures and guidelines that, when used during facility cleaning, maintenance, and general operations, will minimize human exposure to asbestos fibers and minimize release of asbestos fibers to the environment. This O&M Plan is a long-term management approach. Estimated cost: \$500
- EBI recommends that soil sampling and laboratory analysis be conducted for contaminants of concern should surface or subsurface soils be exposed during any future soil excavation activities.
- EBI recommends improved housekeeping of photochemical and waste chemical storage and placement of secondary containment beneath all photochemicals and photochemical waste in order to mitigate a release of chemicals to the flooring.
- Unlabeled fluorescent lights should be assumed to contain PCB's. Unlabeled ballasts and used lamp tubes should be handled and disposed of in accordance with local, state, and federal regulations.

8.0 REFERENCES

8.1 REFERENCES CONTACTED

A number of sources were contacted during the preparation of this Report. The following individuals were interviewed, and state, county or local municipal departments consulted. Documentation applicable to the Subject Property in those departments was requested and reviewed when and where reasonably ascertainable, as detailed in ASTM E-1527-00. Individuals listed without phone numbers were contacted in person or by e-mail.

PHASE I ENVIRONMENTAL SITE ASSESSMENT REPORT REFERENCES					
RESOURCE	ADDRESS	CONTACT	INFORMATION PROVIDED	PHONE OR WEB	DATE
Los Angeles, California Building Inspection Office	Building Records Section 201 N. Figueroa Street 1st Floor, Room 110 Los Angeles, CA 90012		Code compliance & violations, Certificates of Occupancy	www.lacity.org	08/05/06
The Arba Group, Owner Representative	6380 Wilshire Blvd. Los Angeles, California	Mr. Michael S. Turner, Director of Development	Subject Property information, previous reports, questionnaire, etc.	323-651-1808	07/27/04
Los Angeles County Environmental Health Hazardous Materials	5555 Ferguson Commerce, California 90022	FOIA Request	Hazardous Materials	323-728-0217	08/03/04
Los Angeles County Public Library			Sanborn Map Sets	www.lapl.org	08/03/04
Los Angeles County California Tax Assessors Office	500 West Temple Street Room 225 Los Angeles, California 90012		Subject Property historical information.	www.lacountyasessor.com 888-807-2111	08/03/04
Los Angeles County Public Works	900 S Fremont Street Alhambra, California	Ms. Kim Taylor	Present and Historical UST information	626-458-5100	08/03/04
Los Angeles Regional Water Quality Control Board	320 W. 4 th Street #200 Los Angeles, California 90013	Mr. Cesai Campos	SLIC and UST units for information on contamination and drycleaner closure.	(213) 576-6600	08/04/04
Los Angeles Department of Water and Power (DWP)	111 N. Hope Street Los Angeles, California 90012		Water Quality and source information, transformer information.	213-367-0329	08/10/04

PHASE I ENVIRONMENTAL SITE ASSESSMENT REPORT REFERENCES					
RESOURCE	ADDRESS	CONTACT	INFORMATION PROVIDED	PHONE OR WEB	DATE
Los Angeles City Fire Department Environmental Unit	200 North Main Street #1700 Los Angeles, California 90012	Inspector Houston	Methane compliance and monitoring.	213-978-3710	08/10/04
Lofy Engineering	PO Box 5335 Pasadena, California 91117	Mr. Ronald Lofy	Methane compliance and monitoring.	626-351-2266	08/10/04
Division of Oil and Gas	5816 Corporate Ave #200 Cypress, California 90630	Mr. Mark Gemache	Former oil well locations	714-816-6847	08/12/04

APPENDIX A
PHOTOGRAPHS



1. Subject Property
Building viewed from
Ogden Street.



2. Subject Property
Quad area.



3. Subject Property
Interior of K Mart.



4. Subject Property City
Bank Interior.



5. Kmart Baler.



6. Kmart used battery storage.



7. Kmart compactor.



8. Kmart photo processing.



9. Kmart photo processing.



10. Kmart fireproofing.



11. Shared oil grease waste container.



12. SavOn Baler.



13. Savon Photo processing waste.



14. Savon Photo processing.



15. Savon photo processing chemical storage.



16. Methane detector inside the Whole Foods Store.



17. Methane detection system inside the Whole Foods Store.



18. Northern view from the Subject Property.



19. Northeastern view
from the Subject
Property.



20. Eastern view from the
Subject Property.



21. Rear of the Subject Property.



22. Southwestern view from the Subject Property.



23. Western view from
the Subject Property.

APPENDIX B
FIGURES, DRAWINGS AND MAPS

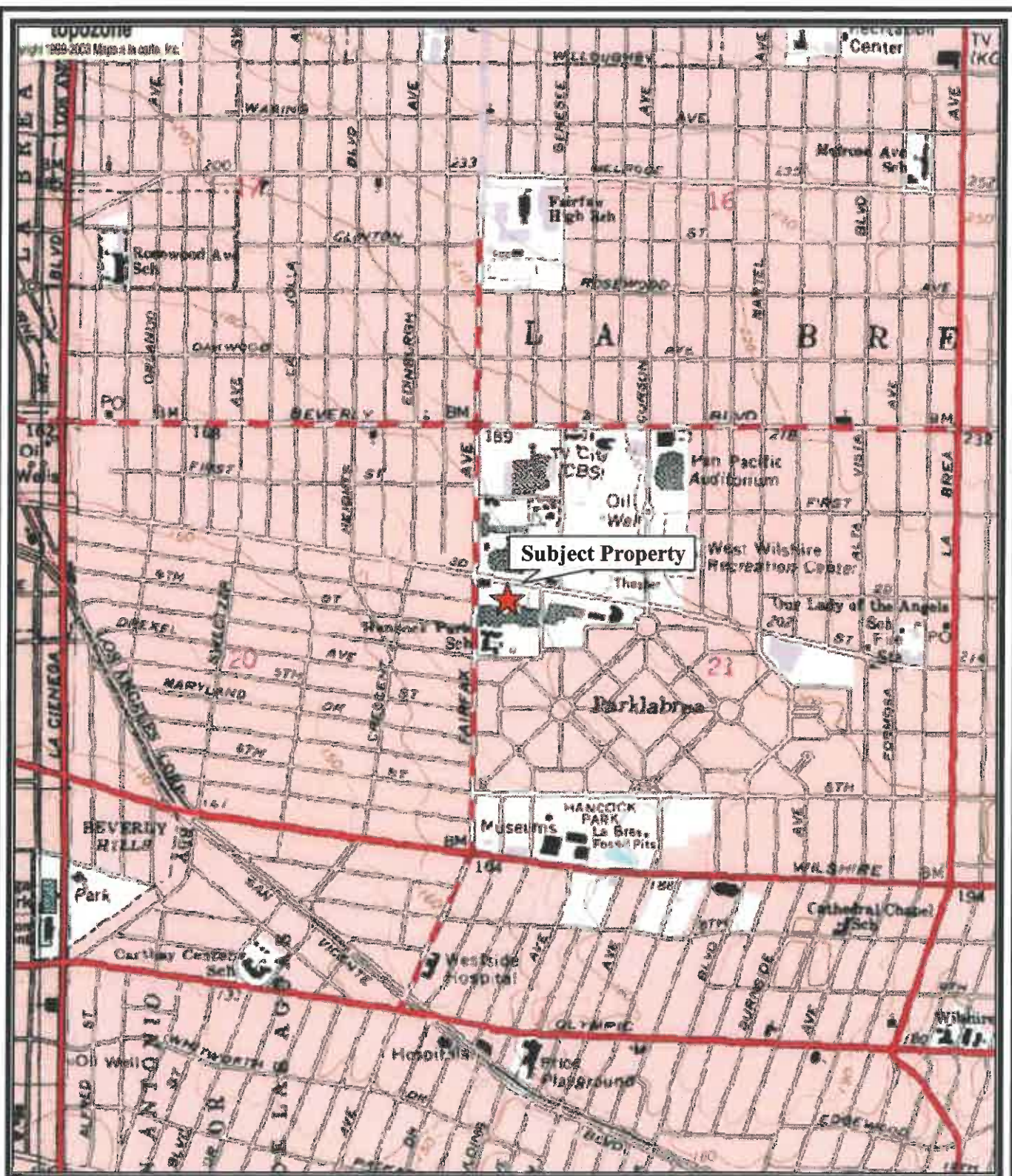


Figure 2: Locus Map

A portion of year, city, state
USGS 7.5x15 Minute Quadrangle

TOWN & COUNTRY RETAIL
6310-6360 WEST THIRD STREET
LOS ANGELES, CALIFORNIA



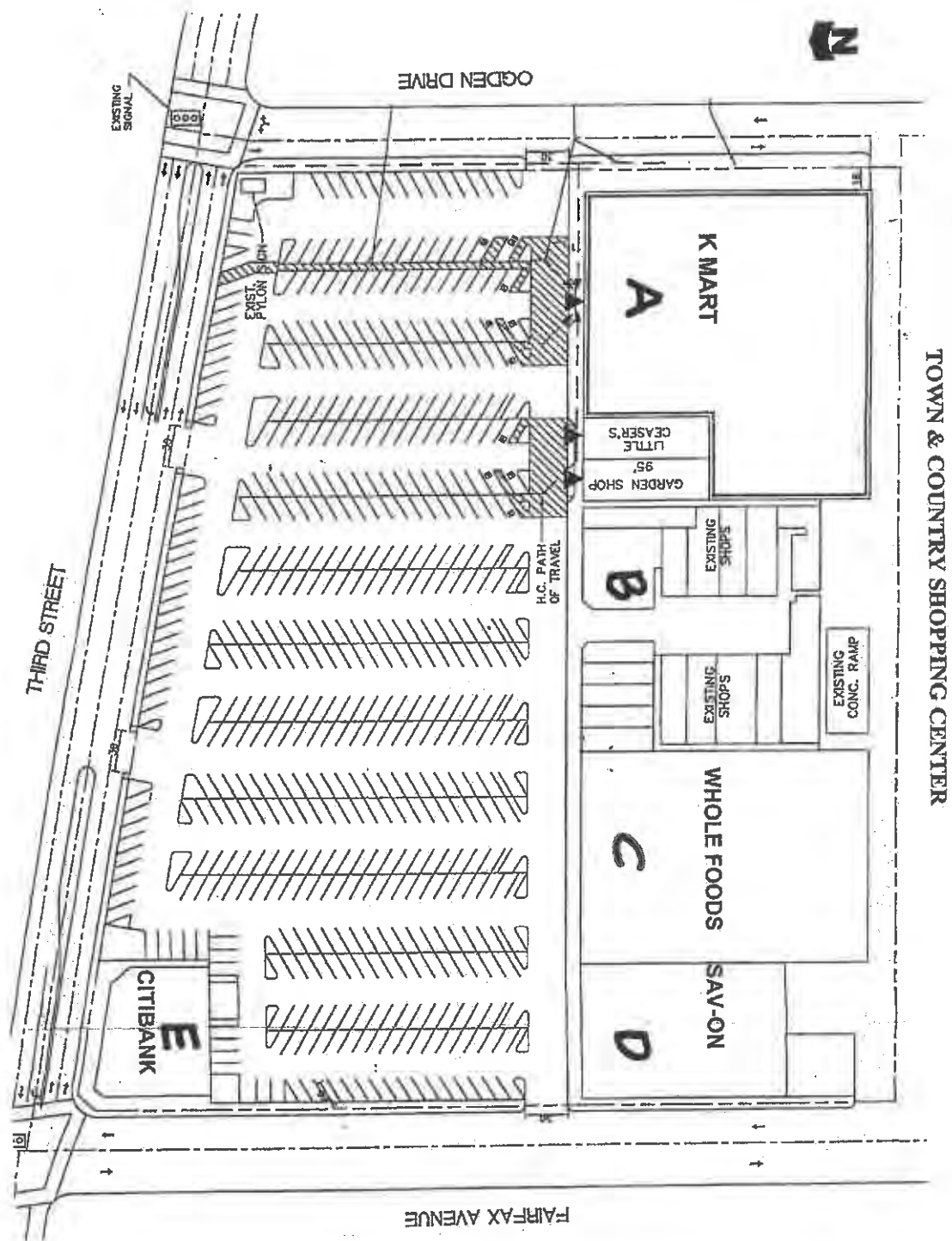


Figure 3: Site Plan

**TOWN & COUNTRY RETAIL
6310-6360 WEST THIRD STREET
LOS ANGELES, CALIFORNIA**



APPENDIX C
OTHER RELEVANT DOCUMENTS

Flood Insights test results for :**Latitude: 34.070923 Longitude: -118.360218****Geocoding Accuracy: Not Available****Flood Zone Determinations**[Test Description](#)**SFHA (Flood Zone) Within 250 feet of multiple flood zones?**

Out No

Community	Community Name	Zone	Panel	Panel Date
060137	LOS ANGELES, CITY OF	X	0063D	July 06, 1998

FIPS Code	Census Tract
06037	2145.00

Copyright 2000, First American Flood Data Services. All rights reserved.**FloodMap Legend****Flood Zones**

- Areas inundated by 500-year flooding
- Areas outside of the 100- and 500-year floodplains
- Areas inundated by 100-year flooding
- Areas inundated by 100-year flooding with velocity hazard
- Floodway areas
- Floodway areas with velocity hazard
- Areas of undetermined but possible flood hazards
- Areas not mapped on any published FIRM

powered by
RiskMeter.com

617 737 4444

www.cdys.com

This report was generated by: ebi on 07-20-2004

This Report is for the sole benefit of the Customer that ordered and paid for the Report and is based on the property information provided by that Customer. That Customer's use of this Report is subject to the terms agreed to by that Customer when accessing this product. No third party is authorized to use or rely on this Report for any purpose. NEITHER FIRST AMERICAN FLOOD DATA SERVICES NOR THE SELLER OF THIS REPORT MAKES ANY REPRESENTATIONS OR WARRANTIES TO ANY PARTY CONCERNING THE CONTENT, ACCURACY OR COMPLETENESS OF THIS REPORT, INCLUDING ANY WARRANTY OF MERCHANTABILITY OR FITNESS FOR A PARTICULAR PURPOSE. Neither TFHC nor the seller of this Report shall have any liability to any third party for any use or misuse of this Report.

**TOWN & COUNTRY
SHOPPING CENTER**

TENANT	UNIT	SQUARE FEET
Osco Drug, Inc. (Sav-On)	6360	23,040
Whole Foods	6350	29,928
Whole Foods	Patio	-
Anna's Linens	6340	7,033
K-Mart Corporation	6310-6320	138,147
Citibank	.300 Fairfax	11,249
Payless Shoesource	6324	3,804
Thai Patio	6332	2,207
Andre's of Town & Country	6332-17,18,19A	4,315
Fortune Plate	6332-19	1,770
Fresh Start	370 S. Fairfax	1,908
Saka's Outlet	6328	934
Fashion Studio	6322-6330	2,170
Tong Shin-Newsstand	6334	612
Vista Optical	6336	600
Wigs Today	6338	675
A-1 Keys	-	-
United Mobile Phone	6330 1/2	72



LOS ANGELES CITY FIRE DEPARTMENT

F 149 H 1A 3W 87

FIRE PROTECTION EQUIPMENT PERFORMANCE CERTIFICATE

THIS PAGE BY ITSELF IS NOT A COMPLETE DOCUMENT

Page 2 of 2

DATE(S) OF TESTING 11/15/01	TEST SITE ADDRESS: (street) 6301-6360 W. 3rd St.	(CITY) Los Angeles	(STATE) Ca.	(ZIP) 90046	FIRM or O.B.A. Arba Group
EQUIPMENT TESTED AND DESCRIPTION: Automatic Fire Sprinkler System					

NOTEWORTHY CHARACTERISTICS, SYSTEM DESCRIPTION, PROCEDURES PERFORMED, AND DEFECTS FOUND IN EQUIPMENT TESTED (IF NONE, SO NOTE).

Local Alarm (ITV) Bell Test - FAIL - (see defects)
 Backflush of the fire dept. connection performed
 Spare sprinkler heads and wrench present - SEE DEFECTS

DEFECTS:

- 1) Sav-on Drug Store - 6360
 - a) Spare sprinkler head box is missing the following components: one 165F pendant head, two 165F uprights, two 280F uprights, and two 360F pendants.
 - b) OS&Y control valve is missing break lock and chain and a sign indicating are controlled (6360 entire only.)
 - c) Doors leading to the control valve (located in the basement) are missing directional signs indicating the location to the sprinkler riser.
 - d) Main floor area is missing 3 escutcheon skirts on sprinkler heads.
 - e) Fire dept connection is missing sign "Feeds 6302-6360 3rd St."
- 2) Vacant Store (under remodeling) - 6350
 - a) The underground sectional control valve (located outside the southeast entrance) is unidentified. Recommend sign to be placed on the building showing location (sectional control valve with arrow pointing downward.
 - b) Electronic water flow device and tamper switch currently not tied to a central station monitoring panel (wires cut and previous panel removed.)
 - c) Main control valve is missing a sign identifying area controlled (6350 only.)
 - d) Control valve is missing a break lock and chain.
 - e) Due to tenant space of approx. 30,000 square feet in size (which is currently under remodel) numerous drops (200) with ceiling removed are below and will obstruct upright sprinkler heads from operating properly.
- NOTE: Riser control valve was found two thirds closed during testing. Valve must remain open at all times.
- 3) 16 Tenant Spaces - 6340-6332
 - a) Missing sprinkler riser inside signs showing direction to the riser (loading dock access areas above door.)
 - b) Main riser control valve is currently unsupervised. Requires electronic tamper device and break lock and chain.
 - c) Missing a main control valve sign with area of control information (6340-6332 (16).)
 - d) Spare sprinkler heads are missing near the riser: three 165F F/L type uprights, three 165F F/L pendants, and three 165F bulb type white frame.
 - e) System side 300 PSI gauge is defective and gives incorrect readings.
- 4) Tenant Spaces - 6332-6310
 - a) Riser control valve is missing area of control information sign (6332-6310.)
 - b) Spare sprinkler head box is missing the following items: three 165F bulb white frame pendants, three 165F bulb chrome uprights, and three 165F F/L uprights.
 - c) City feed side gauge is defective and requires replacement (gives improper reading.)
 - d) Inside 6310 address five escutcheon skirts are missing.
- 5) K-Mart - 6302
 - a) Riser control valve are missing signs indicating area of control (basement level and ground level) to be mounted on wall below each control valve.
 - b) Riser room is extremely packed with storage which prohibits access to control valves (minimum of three feet wide path of clearance required.)

TESTERS NAME & CERTIFICATE # Robert J. Brown R4007	EXPIRATION DATE 5/2003	TESTER'S SIGNATURE 	TESTING AGENCY All Systems Fire Protection
ADDRESS OF TESTING AGENCY: 22157 Clarendon St.		Woodland Hills, Ca. 91367	

TOWN & COUNTRY SHOPPING CENTER

FAIRFAX AVENUE

CITIBANK

THIRD STREET

OGDEN DRIVE

WHOLE FOODS

K MART

EXISTING
CONC. RAMP

EXISTING
SHOPS

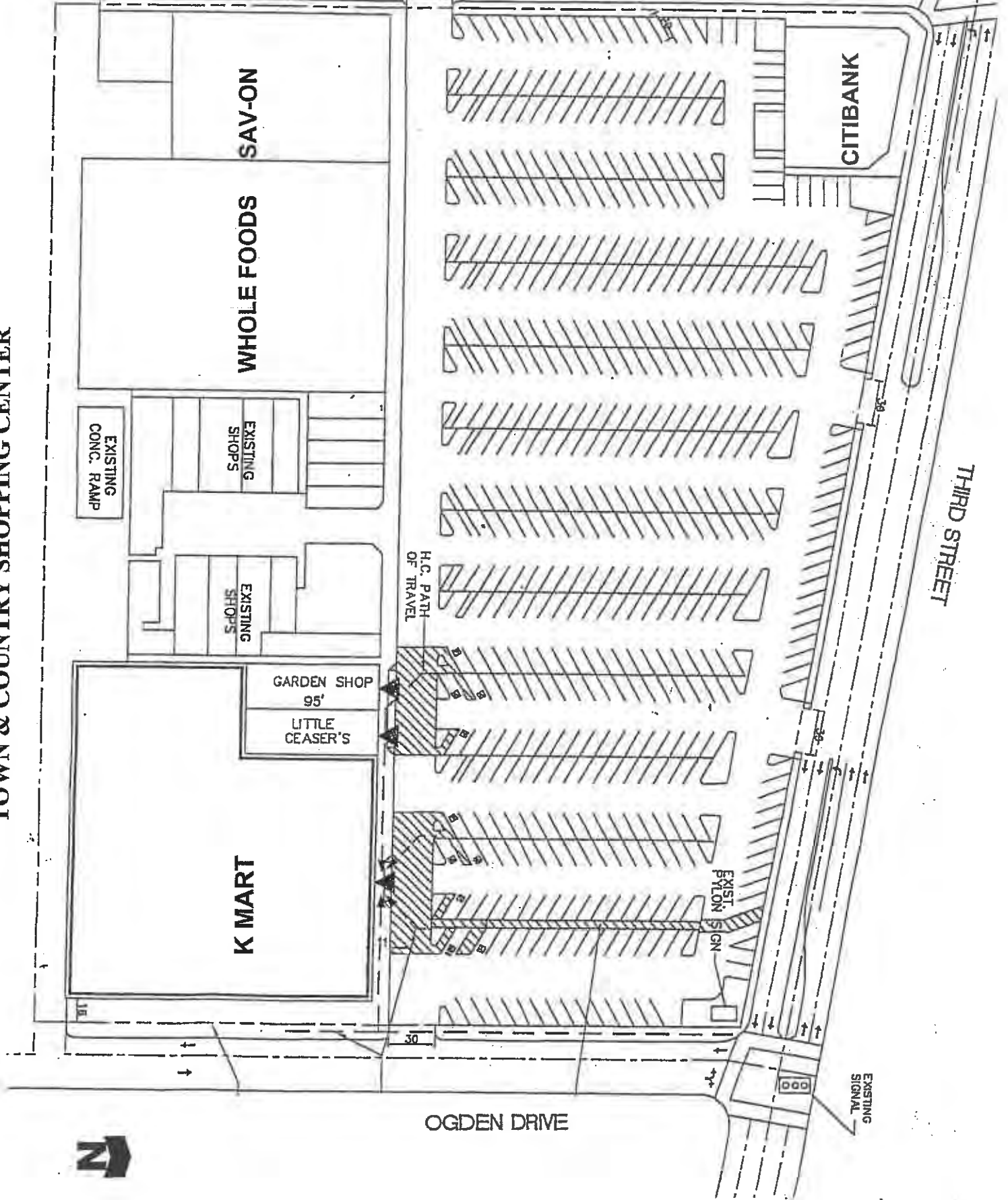
EXISTING
SHOPS

GARDEN SHOP
95'
LITTLE
CEASER'S

H.C. PATH
OF TRAVEL

EXIST.
PYLON SIGN

EXISTING
SIGNAL



Third Fairfax LLC
Capital Expenditures
December 1998 - June 2004

Date	Vendor	Explanation	Amount
12/22/1998	Comm. Paving and Coating	Paving	\$8,201.00
03/08/99	SPS Inc.	Paving	\$14,700.00
12/31/1999	Somerset Builders	Contrete sidewalk	\$8,400.00
07/07/2000	Schaefer	Paving	\$2,340.00
12/31/2001	SPS	Earhtquake Retrofit	\$168,502.00
04/24/2002	Metal Fencing	Fencing	\$13,635.00
06/17/2002	IMAC	New Drive Approach	\$5,300.00
08/08/2004	Apex Painting	Paint Center	\$55,130.00
12/09/2004	Sign Exchange	Signs for Center	\$6,410.00
			<hr/>
			\$282,618.00



PHOENIX, ARIZONA OFFICE
 500 E. THOMAS, SUITE 307, PHOENIX, AZ 85012
 TEL. 602-279-7480 FAX 208-955-2873
 wysasi@ebiconsulting.com

FACSIMILE TRANSMITTAL SHEET

To:	From:	Date:
Mr. Scott Krieger	EBI Consultants – Phoenix, AZ Office Wendy Ysasi, Administrative Assistant	July 28, 2004
Fax number or email address:	Total number of pages including cover:	
<u>scott@thearbagroup.com</u>	4	

☐ Please Complete

☐ Urgent

☐ Please Reply

Re: Property Condition Report & Environmental Site Assessment Questionnaire for property known as or located at:
 Town & Country Retail; 6310-6310 West Third Street, Los Angeles, CA

We have been requested by:	EBI Project #:	Subject:
Aetna	24-1775	To complete an Engineering and Environmental survey of the above mentioned property.

1. Please assemble this original questionnaire and one copy of property plans and documents, and forward all information to the site or the site contact for the Engineer to use during the site visit. This documentation will be included in our reports.
2. Provide a second copy of property plans and documents to: EBI Consultants, 4A Street, Burlington, MA 01803, attention Production Department, and include the EBI project number shown above.
3. Please fill out this questionnaire to the best of your knowledge and **FAX BACK TO (208) 955-2873 or EMAIL TO wysasi@ebiconsulting.com within three business days.** Please remember to keep a copy of this questionnaire for the EBI Assessor who will be on site to perform the engineering assessment.
4. The Engineer and/or Scientist will contact you directly to schedule the site visit.
5. This information is extremely time sensitive and necessary to provide your lender with accurate and timely reports.



RE: 24-1775 PROPERTY CONDITION REPORT PRE-SURVEY QUESTIONNAIRE

Please fill out and sign this questionnaire to the best of your knowledge for the Engineer or Scientist's site visit.

- Fax a copy to EBI at (208) 955-2873, or email to wysasi@ebiconsulting.com for our report files, and keep the original to provide to the Engineer.
- Additional plans and documents (see page 2) must be forwarded to the site for the Engineer or Scientist during the survey.

For questions not applicable to the subject property, please respond "N/A." Attach additional pages if necessary. This document and your responses to it will be included as an exhibit in the reports. Accurate and full completion of this Questionnaire is critical to a timely completion of our reports, and timely closing of your loan.

Subject Property Name: Town & Country Shopping Center

Address: 6300-6370 W. 3rd Street; 300 S. Fairfax Avenue; and 300 S. Ogden Drive

Subject Property Owner: Third Fairfax, LLC

Purchase Date: _____

On-Site Property Contact: See Below

Telephone: (323) 651-1808

Fax: (323) 651-2222

Email: Michael@TheArbaGroup.com

Michael S. Turner, Director of Development

[Signature]
Signature

7/30/04
Date

Your Name and title

LOCAL JURISDICTIONAL INFORMATION

1. What is the property ID #, Lot and Block, or Township/Range ID #? See attached legal description
2. What is the legal Municipality or County that has jurisdiction over the property? City of Los Angeles

PROPERTY INFORMATION

3. What is the size of the subject property lot or lots, in acres? ± 7.5 acres
4. How many parking spaces are present at the property? ± 487
5. How many buildings comprise the subject property? Three ?
6. What is the gross and net rentable square footage of the building(s)? 228,390
7. What is the date of construction of the building(s)? When was the building(s) first occupied? ± 1961
8. How many tenants are present? See attached Tenant List
 - a. If the property is apartments, please provide a unit and type count by bedroom and square feet. N/A
9. Please list, to the best of your knowledge, any deficiencies or problems with the site, parking area, amenities or utilities. None Known
10. Please list, to the best of your knowledge, any structural, water infiltration, mold, roof, plumbing, HVAC, Fire Alarm or electrical deficiencies or problems. None Known

Does the property have	Y or N	Does the property have	Y or N
Polybutylene piping	?	Compressed wood or composite board siding	?
Galvanized steel water lines	?	EIFS exterior finishes	NO
ABS sanitary lines	?	Fire Retardant Treated plywood	?
Aluminum branch wiring	?	Cadet/Encore electric heaters installed 1982-99	?
Omega (Central or CSC) brand sprinkler heads	?	GE or Hotpoint dishwashers installed 1983-89	?

11. During the last five years, have any major capital improvements been made to the site or building(s)? If so, please explain, with the approximate cost. See attached
12. Please list any deficiencies noted during any Building, Fire or Health Department inspections in the last three years. See attached LA City Fire Sept. Inspection & Follow-up Inspection Clearance.
13. When were the fire alarm systems and/or sprinkler system (if any) last tested? Alarm 6/03: Sprinkler 1/03
14. Please list the following utility providers:

Electricity: <u>LA DWP</u>	Storm Drainage: <u>City of Los Angeles</u>
Water: <u>LA DWP</u>	Natural Gas or Oil: <u>The Gas Co.</u>
Sanitary Sewer: <u>City of Los Angeles</u>	
Trash Hauler: <u>Consolidated</u>	and, Frequency of Pick-ups: <u>3 times - weekly</u>
15. If you are performing or planning any repairs or replacement work to the property that will exceed an aggregate cost of \$2,000 please explain, with the approximate cost. N/A
16. Please list the responsible party for tenant improvements and maintenance of major systems (if applicable).
Varies by Tenant. All tenants are responsible for their own HVAC. K-MART & Whole Foods are responsible for their own roofs. See leases for details.
17. Please attach a brief history of the property. This information helps us properly assess, evaluate and understand your property, and will assist in the financial analysis. The information should include:
 - The date of approvals and construction, the contractor who built the property
 - History of fires or violations
 - History of major capital improvements, repairs, additions or modifications
 - A list of any ongoing maintenance issues
 - Tenant history, approximate turnover rate

DOCUMENT AND INFORMATION CHECKLIST

Please provide the following information so the Engineer or Scientist can proceed with the survey of the property. Asterisk (*) items are critical to report completion. The documents will become exhibits in the Consultant's report.

A. Plans	B. Municipal Documents	C. Additional Information
ALTA Survey or Site Plan*	Certificate of Occupancy*	Capital expense report for 1 to 3 years*
Architectural Building Plans*	Building Permit*	Tenant Rent Roll*
<i>Extremely critical for properties in Seismically active zones 3 and 4* STRUCTURAL PLANS – Seismic Assessments are required for these properties. Structural drawings must be provided at the time of the site visit. If no drawings are provided, the report will be delayed and the Seismic Assessment may be overly conservative.</i>	Copy of tax cards	
	Copy of violations	Schedule of Floor Area Measurements - Gross and Rentable Square Feet
	B-1 NYC Projects	History of recent improvements
	*Department of Building Violations *Environmental Control Board Violations *Local Law 11 Facade Reports	Previous Due Diligence or Building Component (i.e., roof) Reports
Reduced scale Site and Building Plans		Copy of most Recent Appraisal

EBI ACCESS REQUIREMENTS

At the time of the site visit the Consultant is required to gain access to all areas of the property. This includes:

- All building roofs, unless pitched asphalt shingles. This may require you to obtain and provide a ladder.
- All building interiors, including common areas, lobbies, garages, community rooms, exercise rooms, pool areas, storage rooms, attics and basements, if applicable, and a representative sampling of offices, retail spaces, manufacturing or assembly areas, or apartments.
- All building perimeters
- All site amenities
- All mechanical, electric, sprinkler, HVAC, utility, service, elevator, storage and equipment rooms

ENVIRONMENTAL SITE ASSESSMENT PRE- SURVEY QUESTIONNAIRE

1. Describe the current uses of the property noting tenant names and oil/chemical usage. Retail Shopping Center - See Tenant List
2. Describe the past uses of the property noting tenant names and oil/chemical usage. Unknown
3. ☒ (Y) (N) Has a previous environmental site assessment report been prepared for the property? If yes, for what reason? Can EBI have a copy? Previously submitted
4. ☒ (Y) (N) Has a subsurface investigation ever been conducted on the property, including soil sampling, groundwater sampling, or installation of groundwater monitoring wells? If yes, for what reason? What were the results? Can EBI have a copy of the report? Are there any groundwater monitoring wells currently located on the property? Previously Submitted
5. ☒ (Y) (N) Has there ever been previous sampling for Asbestos, Lead-Based Paint, Lead in Water, or Radon? If yes, please describe. Previously Submitted
6. (Y) (N) Any known environmental liens, deed restrictions, or use limitations for the Property? If yes, please describe. None Known
7. (Y) (N) Any permitted or regulated activities (Hazardous waste generator, air) on the Property? If yes, please describe. Unknown
8. (Y) (N) Are there any transformers or other electrical equipment, which may contain PCBs? If yes, please describe. Where are they? Who owns the transformer(s)? Who services them? Unknown
9. (Y) (N) Has an industrial or manufacturing operation, gas station, motor repair facility, commercial printing facility, dry cleaners, photo-developing laboratory, junk yard, landfill or waste, treatment, storage, disposal processing or recycling facility ever been located at or adjacent to the property? If yes, please describe. Two current tenants have photo processing; unknown if other listed uses were present.
10. (Y) (N) Are there any discarded drums, barrels or containers, construction debris, damaged or discarded automobile or industrial batteries, or pesticides, paints or other chemicals in individual containers or drums of greater than five gallons or fifty gallons in aggregate located on the property? If yes, please describe. ?
11. (Y) (N) Have there ever been any waste storage or treatment lagoons, pits, ponds, or surface impoundments on the property? If yes, please describe. None Known
12. (Y) (N) Does the property have floor drains not discharging to a sewer? Septic System? If yes, please describe. Unknown
13. (Y) (N) Are there currently aboveground or underground storage tanks at the property? If yes, complete table. Unknown

Type of Tank	Size	Content	Installation Date	Spill/Leak Detection? Y or N
Above or Underground	gal			
Above or Underground	gal			
Above or Underground	gal			
Above or Underground	gal			

14. Additional comments. _____



LOS ANGELES CITY FIRE DEPARTMENT

FIRE PROTECTION EQUIPMENT PERFORMANCE CERTIFICATE

THIS PAGE BY ITSELF IS NOT A COMPLETE DOCUMENT

Page 1 of 1

DATE(S) OF TESTING 11/15/01	TEST SITE ADDRESS: (STREET) 6301-6360 W. 3rd St.	(CITY) Los Angeles	(STATE) Ca.	(ZIP) 90046	FIRM or P.B.A. Arba Group
EQUIPMENT TESTED AND DESCRIPTION: Automatic Fire Sprinkler System					

NOTEWORTHY CHARACTERISTICS, SYSTEM DESCRIPTION, PROCEDURES PERFORMED, AND DEFECTS FOUND IN EQUIPMENT TESTED (IF NONE, SO NOTE)

- c) Spare sprinkler head box is missing the following items: three 165F F/L uprights, six 165F bulb type pendants, three 260 F/L uprights.

NO OTHER DEFECTS WERE FOUND.

TESTER'S NAME & CERTIFICATE # Robert J. Brown R4007	EXPIRATION DATE 5/2003	TESTER'S SIGNATURE 	TESTING AGENCY All Systems Fire Protection
ADDRESS OF TESTING AGENCY: 22157 Clarendon St. Woodland Hills, Ca. 91367			



LOS ANGELES CITY FIRE DEPARTMENT

FIRE PROTECTION EQUIPMENT PERFORMANCE CERTIFICATE

PAGE 1 OF 1

RESPONSIBLE PARTY

NAME (Last, First, MI) Propeck, Mary	TITLE Property Supervisor	PHONE (Area Code) Third Fairfax LLC
MAILING ADDRESS (Street) 6380 Wilshire Blvd., #1106, Los Angeles, CA 90048	PHONE (Area Code) 323-651-1808	
TEST SITE ADDRESS (Street) 6302-6360 W. 3rd Street, Los Angeles, CA 90046	PHONE (Area Code) 323-651-1808	
OCCUPANCY TYPE B-2	NUMBER OF FLOORS 1	YEAR BUILT 1970's
	CONSTRUCTION TYPE III	Square FE.

INITIAL TEST

DATE OF TESTING	TESTING AGENCY	PHONE
ADDRESS OF TESTING AGENCY (Street)		
EQUIPMENT TESTED AND DESCRIPTION		
1 Automatic Sprinkler System	CERTIFIED YES <input checked="" type="checkbox"/> NO <input type="checkbox"/>	CERTIFIED YES <input type="checkbox"/> NO <input type="checkbox"/>
2	YES <input type="checkbox"/> NO <input type="checkbox"/>	YES <input type="checkbox"/> NO <input type="checkbox"/>
3	YES <input type="checkbox"/> NO <input type="checkbox"/>	YES <input type="checkbox"/> NO <input type="checkbox"/>
NOTES ON THE CHARACTERISTICS, SYSTEM DESCRIPTION, PROCEDURES PERFORMED, AND DEFECTS FOUND IN EQUIPMENT TESTED (IF NONE, SO NOTE): Single story strip mall with numerous retail outlets. A.) Fire department connection, riser control valves, sectional control valves and outside local bells identified properly. B.) Riser locations identified properly. C.) Spare head kits have proper heads and wrenches. D.) Food court - guage replaced. E.) Outside local bells operate properly. NO OTHER DEFECTS FOUND		
<input type="checkbox"/> ADDITIONAL INFORMATION ON ATTACHED SHEET(S)		
I HEREBY CERTIFY THAT THE FIRE PROTECTION EQUIPMENT LISTED ABOVE HAS BEEN FULLY TESTED IN ACCORDANCE WITH CHAPTER 100000 OF THE LOS ANGELES FIRE CODE AND THAT THE RESULTS ARE ACCURATELY LISTED ABOVE AND THE EQUIPMENT IS FULLY OPERABLE EXCEPT AS NOTED.		
TESTER'S NAME & CERTIFICATE #	TESTER'S SIGNATURE	FIRE DEPARTMENT WITNESS (Signature & Department)

REPAIR AND RETEST IF DEFECTS ARE FOUND IN EQUIPMENT TESTED. CORRECTION ON SUCH DEFECTS SHALL COMMENCE IMMEDIATELY AND SHALL BE COMPLETED AS SOON AS POSSIBLE, BUT IN EVERY CASE WITHIN 90 DAYS OF INITIAL TEST. AT THE COMPLETION OF REPAIR, THE SYSTEM OR DEVICE SHALL BE RETESTED AS NECESSARY TO DETERMINE THAT IT IS FULLY OPERABLE.

RETEST IF NEEDED

DATE OF RETEST 01/02/03	TESTING AGENCY All Systems Fire Protection	PHONE (818) 340-0600
ADDRESS OF TESTING AGENCY 22157 Clarendon St. Woodland Hills, CA 91367		
EQUIPMENT TESTED AND DESCRIPTION Automatic Sprinkler System		
I HEREBY CERTIFY THAT ALL NECESSARY MAINTENANCE AND REPAIRS HAVE BEEN MADE TO THE EQUIPMENT LISTED ABOVE IN COMPLIANCE WITH THE LOS ANGELES MUNICIPAL CODE AND THE EQUIPMENT IS FULLY OPERABLE.		
TESTER'S NAME & CERTIFICATE # SCOTT SMITH #R4032 8705	TESTER'S SIGNATURE	FIRE DEPARTMENT WITNESS (Signature and Department)

ACKNOWLEDGEMENTS

NAME AND TITLE OF PERSON RECEIVING COPY Captain Peters - F.S. #61 - 213-485-6261	NAME AND TITLE OF PERSON RECEIVING COPY Captain Peters - F.S. #61 - 213-485-6261
(Signature)	(Signature)



The
Department of Building and Safety

Issues this

**CERTIFICATE OF COMPLIANCE WITH THE MINIMUM
EARTHQUAKE STANDARDS OF DIVISION 91**

Building Address: **6360 W. 3RD STREET**

A.K.A. 350 - 70 S. FAIRFAX AVENUE

This certifies that the Building described below has been found on this date to be in substantial compliance with division 91 provisions of Article 1, Chapter IX of the Los Angeles Municipal code for existing building with the rating classification of **GROUP - II**

Description of building:

One story, Type III, 100' x 150' Concrete Tilt-up building.

PERMIT: # 00016-10000-06253

VALUATION: \$ 26,910.00


The issuance of this certificate shall not be construed by any person to be a representation, guarantee, warranty of the premises for any purpose including but not limited to fitness, suitability, or freedom from defects, either latent or patent. Not is the issuance of this certificate to be of any immunity provided to public entities and public employees under state law, including but not limited to those immunities provided by Division 3.6 of Title 1 of the California Government Code. Ordinance No. 145,306.

Owner: **3RD FAIRFAX LLC.**
6380 WILSHIRE BOULEVARD
LOS ANGELES, CA 90048

May 04, 2001

Date


John Kelly
Building Inspector



The
Department of Building and Safety

Issues this
**CERTIFICATE OF COMPLIANCE WITH THE MINIMUM
EARTHQUAKE STANDARDS OF DIVISION 91**

Building Address: 370 S. FAIRFAX AVE

This certifies that the Building described below has been found on this date to be in substantial compliance with Division 91 provisions of Article 1, of Chapter IX of the Los Angeles Municipal code for existing buildings with the rating classification of : **GROUP-II**

Description of building:

**One story, Type III-N, 40' X 48' Concrete Tilt-up building.
PERMIT: #97016-20000-29369 VALUATION: \$2,880.00**

The issuance of this certificate shall not be construed by any person to be a representation, guarantee, warranty of the premises for any purpose including but not limited to fitness, suitability, or freedom from defects, either latent or patent. Nor is the issuance of this certificate to be of any immunity provided to public enmities and public employees under state law, including but not limited to those immunities provided by Division 3.6 of Title 1 of the California Government Code. Ordinance No. 145,306.

**Owner: THE UNIVERSITY OF SO. CALIFORNIA
C/O GREGORY J. SWEDWILSON, ESQ.
555 S. FLOWER ST
LOS ANGELES, CA. 90071**

JUL 06 1999

Date

Pat Mischlish
Pat Mischlish *By Bill Foster*

Address of Building 6332 W. 3rd Street

0 5 8
CITY OF LOS ANGELES
CERTIFICATE OF OCCUPANCY



NOTE: Any change of use or occupancy must be approved by the Department of Building and Safety. This certifies that, so far as ascertained by or made known to the undersigned, the building at the above address complies with the applicable requirements of the Municipal Code, as follows: Ch. 1, as to permitted uses, Ch. 2, Arts. 1, 2, 3, and 5, and with applicable requirements of State Housing Law—for following occupancies:

Issued 6-12-85 Permit No. and Year LA 02299/84

One story, Type V, 11'x16', retail flower shop. No parking required. G1 occupancy.

Owner Laurie Kierstein
Owner's Address 6332 W. 3rd Street
Los Angeles, CA

W. McClintock
BY W. McClintock/ST

Form 0-400

Address of 11321 Pico Blvd.

0 5 9



Address of
Building 6310-70 W. 3rd Street

CITY OF LOS ANGELES

CERTIFICATE OF OCCUPANCY



Note: Any change of use or occupancy must be approved by the Department of Building and Safety. This certifies that, so far as ascertained or made known to the undersigned, the vacant land, building or portion of a building described below and located at the above address complies with the applicable construction requirements (Chapter 9) and/or the applicable zoning requirements (Chapter 1) of the Los Angeles Municipal Code for the use, or occupancy group in which it is classified.

Issued 12/19/79 Permit No. and Year LA 89175/79

1 story, type IV, 22'6" x 52' space frame canopy, G occupancy.

Owner T. C. Properties
370 S. Fairfax
Owner's Address Los Angeles, Ca.

3 2 1 0 0 7 3 3 2 9 5

Address of
Building

606-08 W. 3rd Street

	Permit No.	Year	Zone	F.D.	No. of Stories	Class	Size	Group	Completed
1	6367	46							
Use 2	8349	51							
Use 3	6478	51							
Use 4	7321	51							
Use 5									
Use 6									
Use 7									
Use 8									
Use									

0 2 1 0 0 / 0 0 2 0 1

CITY OF LOS ANGELES — DEPARTMENT OF BUILDING & SAFETY — PERMIT RECORD
See Reverse Side for Certificate of Compliance Information

Form B-99

Address of
Building

6336-38 W. 3rd St.

CITY OF LOS ANGELES

CERTIFICATE OF OCCUPANCY



Note: Any change of use or occupancy must be approved by the Department of Building and Safety. This certifies that, so far as ascertained or made known to the undersigned, the exact land, building or portion of a building described below and located at the above address complies with the applicable construction requirements (Chapter 11) and/or the applicable zoning requirements (Chapter 17) of the Los Angeles Municipal Code for the use, or occupancy group in which it is classified.

Issued

4-28-87

Permit No. and Year

LA40395-86

One story, type-V, 30'x45' portion of the Retail Store converted into a Yogurt Store. No change in parking. APP 21 1216, 21 1195, 21 1117. B2 occupancy.

* ALSO SUBJECT TO ANY AFFIDAVITS OF BUILDING AND ZONING CODE MODIFICATIONS WHETHER LISTED ABOVE OR NOT.

Owner

2037 Nevada

8 0 0 2 1 1

Owner's
Address

1727 Nichols Cyn.

L.A., Ca. 90046

R. Lane
R. Lane/ha

Address of Building 6360 W. 3rd Street

CITY OF LOS ANGELES
CERTIFICATE OF OCCUPANCY

NOTE: Any change of use or occupancy must be approved by the Department of Building and Safety. This certifies that, so far as ascertained by or made known to the undersigned, the building is in good condition with the applicable requirements of the Municipal Code, as follows: Ch. 1, as amended; and Ch. 2, Arts. 1, 2, 3, 4, and 5, and with applicable requirements of State Housing Law—for following occupancy:

Issued 2-21-85 Permit No. and Year LA 43409/85

One story, Type V, 100x150, Type III building derated to Type V, C1 occupancy.

0 8 2 0 2 4 0 0 0 2 3

Sav-On
1500 S. Anaheim Blvd.
Anaheim, CA 92805

Owner
Owner's
Address

W. McQuinn
W. McQuinn
2-21-85



**CITY OF LOS ANGELES
CERTIFICATE OF OCCUPANCY**



ADDRESS OF BUILDING: 6350 W. 3RD STREET

NOTE: Any change of use of occupancy must be approved by the Department of Building and Safety.

[X] This certifies that, so far as ascertained or made known to the undersigned, the vacant land, building or portion of building described below and located at the address complies with the applicable construction requirements (Chapter 9) and/or the applicable zoning requirements (Chapter 1) of the Los Angeles Municipal Code for the use, or occupancy group in which it is classified.*
(Non-Residential/Uses)

[] This certifies that, so far as ascertained by or made known to the undersigned, the building or portion of building described below and located at the above address complies with the applicable requirements of the Municipal Code, as follows: Ch. 1, as to permitted uses, Ch. 9, Arts. 1, 3, 4, and 5; and with applicable requirements of State Housing Law for following occupancies: (Residential uses)

Permit NO. and Year: 92LA86774/89VN62032.

ONE STORY, TYPE III-N, 150' X 200', CHANGE OF USE FROM A MARKET TO A MARKET/RETAIL (DELI/BAKESHOP/FISH PREP).

B2 OCCUPANCY.

***ZI 1117, 1195, 1370, 78-037-B.**

Total Parking Required: [X] No Change in Parking Requirement.

Total Parking Provided:= Standard: + Compact: + Disabled:

*** ALSO SUBJECT TO ANY AFFIDAVITS OR BUILDING AND ZONING CODE MODIFICATIONS WHETHER LISTED ABOVE OR NOT.**

Issued By/Office:

(LA)-VN-WLA-SP-C.D. #:

Bureau:

(BLDG)-BCS:

Division:

(GI)-MS-MSS-EQ-BMI-COMM:

OWNER: RALPHS GROCERY CO.

**OWNER'S ADDRESS: 1100 W. ARTESIA BLVD.
COMPTON, CA. 90220**

Issued: 11-22-94

BY: R. SKARIN/H.K./M.K.

01-1-94 (1.11.94)

Address of Building **6316/6318 W. 3rd St.**

**CITY OF LOS ANGELES
CERTIFICATE OF OCCUPANCY**



Note: Any change of use of occupancy must be approved by the Department of Building and Safety.

- ☒ This certifies that, so far as ascertained or made known to the undersigned, the vacant land, building or portion of building described below and located at the address complies with the applicable construction requirements (Chapter 9) and/or the applicable zoning requirements (Chapter 1) of the Los Angeles Municipal Code for the use, or occupancy group in which it is classified. * (Non-Residential Uses)
- ☐ This certifies that, so far as ascertained by or made known to the undersigned, the building or portion of building described below and located at the above address complies with the applicable requirements of the Municipal Code, as follows: Ch. 1, as to permitted uses, Ch. 9, Arts. 1, 3, 4, and 5; and with applicable requirements of State Housing Law for following occupancies: * (Residential Uses)

Permit No. and Year **93LA06061**

Convert a 29' x 99', portion of the first floor of an existing two story, Type III-N, 29' x 200', retail building to a restaurant.

B2/A3 occupancy. (Maximum occupant load - 96).

***ZI 1195, 1370, 1216, 1440 /AFF. 90-587124/
BF 890516.**

Total Parking Required _____ ☒ No Change in Parking requirement

Total Parking Provided _____ Standard _____ • Compact _____ • Disabled _____

* ALSO SUBJECT TO ANY AFFIDAVITS OR BUILDING AND ZONING CODE MODIFICATIONS WHETHER LISTED ABOVE OR NOT.

Issued By / Office: **LA-MN-WLA-SP-C.D**

Bureau: **BLDG-BCS**

Division: **GLMS-MSS-EQ-BMI-COMM**

Owner **K-mart Corporation**
Owner's **3100 W. Big Beaver Rd.**
Address **Troy, MI 48064**

Issued **6-28-94**

By **T. Thayne/H.K./vi V.J.**

Address of
Building

6360 West 3rd Street



CITY OF LOS ANGELES
Certificate of Occupancy

NOTE: Any change of use or occupancy must be approved by the Department of Building and Safety. This certifies that so far as ascertained by or made known to the undersigned the building at above address complies with the applicable requirements of the Municipal Code as follows: Ch. 1, as to permitted uses: 9 Arts 1 3 4 and 5 and with applicable requirements of State Housing Act for following occupancies:

Issued

3-2-62

Permit No and Year

LA 88697 - 61

1 story, type IIIB, 100' x 150' drug store. 30 required parking spaces provided. G-1 occupancy.

EXCEPT AS NOTED HEREON, THE BUILDING SHALL BE USED IN ACCORDANCE WITH THE CITY OF LOS ANGELES DEPARTMENT OF BUILDING AND SAFETY COMMISSIONERS

Owner

University of Southern California
University Park

Owner's
Address

Los Angeles, Calif.

K. W. HULL myb

Address of
Building

6360 West 3rd Street
CITY OF LOS ANGELES



Certificate of Occupancy

NOTE: Any change of use or occupancy must be approved by the Department of Building and Safety.
This certifies that, so far as ascertained by or made known to the undersigned, the building at the above address complies with the applicable requirements of the Municipal Code, as follows: Ch. 1, as to permitted uses, Ch. 9, Arts. 1, 3, 4, and 5; and with applicable requirements of the State Housing Act—for following occupancies:

Issued

7-1-63

Permit No. and Year

LA 36573 - 63

1 story, type III-B, 30' x 30' storage
room addition to existing 100' x 150'
retail store. G-1 occupancy.

Owner

Sav-On Drug Co.

Owner's

3656 W. Santa Barbara

Address

Los Angeles, Calif.

Address of
Building

8017 West 3rd Street

CITY OF LOS ANGELES

Certificate of Occupancy



NOTE: Any change of use or occupancy must be approved by the Department of Building and Safety.

This certifies that, so far as ascertained by or made known to the undersigned, the building at the above address complies with the applicable requirements of the Municipal Code, as follows: Ch. 1, as to permitted uses, Ch. 9 Arts. 1, 3, 4, and 5; and with applicable requirements of State Housing Act—for following occupancies:

Issued

8-30-65

Permit No. and Year

LAC 4410/54

1 story, type IV, 10' x 32' carwash and
polish.

U-1 occupancy

Owner

Crown Enterprises

Owner's
Address

10933 West Pico

Los Angeles, Calif.

Address of
Building

8015 West 3rd Street

CITY OF LOS ANGELES

Certificate of Occupancy



NOTE: Any change of use or occupancy must be approved by the Department of Building and Safety. This certifies that, so far as ascertained by or made known to the undersigned the building at the above address complies with the applicable requirements of the Municipal Code, as follows: Ch. 9 Arts 1 3 4, and 5; and with applicable requirements of State Housing Act—for following occupancies:

Issued

10-23-62

Permit No. and Year

LA 2176 - 62

98' x 265' parking lot. For use
of land only.

Owner

University of So. California

Owner's
Address

University Park
Los Angeles, Calif.

CITY OF LOS ANGELES
Certificate of Change 1999

NOTE: Any change of use or occupancy must be approved by the Department of Building and Safety. The applicant must be accompanied by the following to the owner's satisfaction and to the satisfaction of the Department of Building and Safety:

File # 100-368687 Sub # 1 Page # 1

© 2000 by The McGraw-Hill Companies, Inc.

0 1 2 3 4 5 6 7 8 9 10 11 12 13 14 15 16 17 18 19 20 21 22 23 24 25 26 27 28 29 30 31 32 33 34 35 36 37 38 39 40 41 42 43 44 45 46 47 48 49 50 51 52 53 54 55 56 57 58 59 60 61 62 63 64 65 66 67 68 69 70 71 72 73 74 75 76 77 78 79 80 81 82 83 84 85 86 87 88 89 90 91 92 93 94 95 96 97 98 99 100 101 102 103 104 105 106 107 108 109 110 111 112 113 114 115 116 117 118 119 120 121 122 123 124 125 126 127 128 129 130 131 132 133 134 135 136 137 138 139 140 141 142 143 144 145 146 147 148 149 150 151 152 153 154 155 156 157 158 159 160 161 162 163 164 165 166 167 168 169 170 171 172 173 174 175 176 177 178 179 180 181 182 183 184 185 186 187 188 189 190 191 192 193 194 195 196 197 198 199 200 201 202 203 204 205 206 207 208 209 210 211 212 213 214 215 216 217 218 219 220 221 222 223 224 225 226 227 228 229 230 231 232 233 234 235 236 237 238 239 240 241 242 243 244 245 246 247 248 249 250 251 252 253 254 255 256 257 258 259 260 261 262 263 264 265 266 267 268 269 270 271 272 273 274 275 276 277 278 279 280 281 282 283 284 285 286 287 288 289 290 291 292 293 294 295 296 297 298 299 300 301 302 303 304 305 306 307 308 309 310 311 312 313 314 315 316 317 318 319 320 321 322 323 324 325 326 327 328 329 330 331 332 333 334 335 336 337 338 339 340 341 342 343 344 345 346 347 348 349 350 351 352 353 354 355 356 357 358 359 360 361 362 363 364 365 366 367 368 369 370 371 372 373 374 375 376 377 378 379 380 381 382 383 384 385 386 387 388 389 390 391 392 393 394 395 396 397 398 399 400 401 402 403 404 405 406 407 408 409 410 411 412 413 414 415 416 417 418 419 420 421 422 423 424 425 426 427 428 429 430 431 432 433 434 435 436 437 438 439 440 441 442 443 444 445 446 447 448 449 450 451 452 453 454 455 456 457 458 459 460 461 462 463 464 465 466 467 468 469 470 471 472 473 474 475 476 477 478 479 480 481 482 483 484 485 486 487 488 489 490 491 492 493 494 495 496 497 498 499 500 501 502 503 504 505 506 507 508 509 510 511 512 513 514 515 516 517 518 519 520 521 522 523 524 525 526 527 528 529 530 531 532 533 534 535 536 537 538 539 540 541 542 543 544 545 546 547 548 549 550 551 552 553 554 555 556 557 558 559 560 561 562 563 564 565 566 567 568 569 570 571 572 573 574 575 576 577 578 579 580 581 582 583 584 585 586 587 588 589 590 591 592 593 594 595 596 597 598 599 600 601 602 603 604 605 606 607 608 609 610 611 612 613 614 615 616 617 618 619 620 621 622 623 624 625 626 627 628 629 630 631 632 633 634 635 636 637 638 639 640 641 642 643 644 645 646 647 648 649 650 651 652 653 654 655 656 657 658 659 660 661 662 663 664 665 666 667 668 669 670 671 672 673 674 675 676 677 678 679 680 681 682 683 684 685 686 687 688 689 690 691 692 693 694 695 696 697 698 699 700 701 702 703 704 705 706 707 708 709 710 711 712 713 714 715 716 717 718 719 720 721 722 723 724 725 726 727 728 729 730 731 732 733 734 735 736 737 738 739 740 741 742 743 744 745 746 747 748 749 750 751 752 753 754 755 756 757 758 759 760 761 762 763 764 765 766 767 768 769 770 771 772 773 774 775 776 777 778 779 780 781 782 783 784 785 786 787 788 789 790 791 792 793 794 795 796 797 798 799 800 801 802 803 804 805 806 807 808 809 810 811 812 813 814 815 816 817 818 819 820 821 822 823 824 825 826 827 828 829 830 831 832 833 834 835 836 837 838 839 840 841 842 843 844 845 846 847 848 849 850 851 852 853 854 855 856 857 858 859 860 861 862 863 864 865 866 867 868 869 870 871 872 873 874 875 876 877 878 879 880 881 882 883 884 885 886 887 888 889 890 891 892 893 894 895 896 897 898 899 900 901 902 903 904 905 906 907 908 909 910 911 912 913 914 915 916 917 918 919 920 921 922 923 924 925 926 927 928 929 930 931 932 933 934 935 936 937 938 939 940 941 942 943 944 945 946 947 948 949 950 951 952 953 954 955 956 957 958 959 960 961 962 963 964 965 966 967 968 969 970 971 972 973 974 975 976 977 978 979 980 981 982 983 984 985 986 987 988 989 990 991 992 993 994 995 996 997 998 999 1000 1001 1002 1003 1004 1005 1006 1007 1008 1009 1010 1011 1012 1013 1014 1015 1016 1017 1018 1019 1020 1021 1022 1023 1024 1025 1026 1027 1028 1029 1030 1031 1032 1033 1034 1035 1036 1037 1038 1039 1040

01-9-1217 AS 4 310341941304 1111 1111

Approved: _____ Date: _____

Figure 1. The proposed model.

Verónica Sureda, 35 años

NOTE. Any change of use or occupancy must be approved by the Commission prior to its use. It is further known to the undersigned that the use of the building as a school is not permitted under the provisions of the Municipal Code as follows: "No building shall be used for any purpose other than that for which it was originally designed or constructed."

3, 4 and 5 and the cable

[illegible]

U. S. 3-1-1

WONG Super: 4:20

Address of
Building 6332 W. 3rd St.

CITY OF LOS ANGELES
CERTIFICATE OF OCCUPANCY



NOTE: Any change of use or occupancy must be approved by the Department of Building and Safety.
This certifies that, so far as ascertained by or made known to the undersigned, the building at the above address complies with the applicable requirements of the Municipal Code, as follows: Ch. 9, as to permitted uses; Ch. 9, Arts 1, 3, 4, and 5, and with applicable requirements of State Housing Law, for following occupancies:

Issued 11-19-84 Permit No. and Year A 34459/76

One story, Type IV, 25x30, Store room addition to the existing one story, type IIIB, 200x600 commissary building over existing Type I basement without parking change making a total of 200x630 (irr building); B-2/G-2/G-1 occupancy.

Owner T & C Properties
Owner's 10889 Wilshire Blvd.
Address Los Angeles, CA 90024

W. Mc Clellan / R

Address of Building 300 S. Fairfax Ave.
Permit No. and Year Yolanda's
Certificate Issued 19.....

CITY OF LOS ANGELES
DEPARTMENT OF BUILDING AND SAFETY

CERTIFICATE OF OCCUPANCY

**NOTE: Any change of use or occupancy
Must be approved by the Department of
Building and Safety.**

This certifies that, so far as ascertained by or made known to the undersigned, the building at above address complies with the applicable requirements of the Municipal Code, as follows: Ch 1, as to permitted uses; Ch. 9, Arts. 1, 3, 4, and 5; and with applicable requirements of State Housing Act,—for following occupancies:

OCCUPANT LOAD SIGN DELIVERED: 4-20-53
DINING ROOM: 100 Persons

Owner
Owner's
Address

Form B-95a—10M—12-52 G. E. MORRIS, Superintendent of Building By

Address of Building 300 South Fairfax Avenue

CITY OF LOS ANGELES
CERTIFICATE OF OCCUPANCY



NOTE: Any change of use or occupancy must be approved by the Department of Building and Safety. This certifies that, so far as ascertained by or made known to the undersigned, the building at the above address complies with the applicable requirements of the Municipal Code as follows: Ch. 17 as to permitted uses; Ch. 9, Parts 1, 3, 4 and 5, and with applicable requirements of the State Housing Act for following occupancies:

Issued 12/29/69 Permit No. and Year LA 44925/67

1 story, type V, 50' x 80' change of occupancy from restaurant G-2 occupancy to office G-1 occupancy.

Owner Aetha Savings & Loan Assoc.
Owner's Address 2137 Bellflower Boulevard
Long Beach, Calif.



Department of Bonding and Safety
 Writing at above address from 11:00 a.m. to 4:00 p.m.
 3rd and 5th floors, 1000-10th Avenue

四、五、六

Serial No and Year

#25 one-half
and has
14 require
#2 one-half

154

Building 6360 West 3rd Street



CITY OF LOS ANGELES
Certificate of Occupancy

NOTE Any change of use or occupancy must be approved by the Department of Building and Safety. This certificate is valid only for the use and occupancy specified herein and is subject to the provisions of the Building Code, the Fire Code, the Health Code, the Safety Code, and the various ordinances of the City of Los Angeles. Any violation of these codes or ordinances may result in the suspension or revocation of this certificate.

Issued 3-2-62 Permit No. and Year LA 88697 - 61

1 story, type IIIB, 100' x 150' drug store. 30 required parking spaces provided. C-1 occupancy.

EXCEPT FOR DEVIATIONS NOTED BY THE BUILDING AND SAFETY COMMISSIONER

University of Southern California
University Park
Los Angeles, Calif.

W. W. HULL typ

2-51-61

Address of
Building

6360 West 3rd Street
CITY OF LOS ANGELES



Certificate of Occupancy

NOTE Any change of use or occupancy must be approved by the Department of Building and Safety. This certifies that so far as ascertained by or made known to the undersigned, the building at the above address complies with the applicable requirements of the Municipal Code, as follows: Chapter 1, as to permitted uses, Ch. 7, Arts. 1, 3, 4, and 5, and with applicable requirements of the State Housing Act for following occupancies:

Issued

7-1-63

Permit No. and Year

LA 30673 - 63

1 story, type III-B, 30' x 30' storage
room addition to existing 100' x 150'
retail store, A-1 occupancy.

Owner

Sav-On Drug Co.
3855 W. Santa Barbara
Los Angeles, Calif.

Owner's
Address

T. G. MORRIS, Superintendent of Building By: W. K. K. K.

Form 6-55-2M-S-3-54 (C-10)

Address of
Building

6350 West 3rd Street
CITY OF LOS ANGELES



Certificate of Occupancy

NOTE: Any change of use or occupancy must be approved by the Department of Building and Safety. This certifies that so far as ascertained by or known to the undersigned, the building at the above address complies with the applicable requirements of the Municipal Code, as follows: (1) as to permit under Arts 1, 2, 3, 4 and 5, and with applicable requirements of State Housing Act for following occupancies:

Issued: 8-28-62 Permit No. and Year: LA 88698 - 61

1 story, Type IIIB, 150' x 200' store
(Grocery) 60 required parking spaces;
G-2 occupancy. SUPERSEDES CERTIFICATE
OF OCCUPANCY ISSUED ON 8-2-62.

Owner
Owner's
Address

University of Southern California
University Park
Los Angeles, Calif.

Address
Building

6342 West 3rd Street

CITY OF LOS ANGELES

Certificate of Occupancy



NOTE: Any change of use or occupancy must be approved by the Department of Building and Safety. This certifies that a fact as ascertained by or made known to the Department of Building and Safety at the above address complies with the applicable requirements of the Municipal Code, as follows: C-1 as to permitted uses, and Arts 1, 2, 3, 4, and 5, and with applicable requirements of State Housing Acts for following occupancies:

Issued 11-29-63

Permit No. and Year

LA 29860 - 63

LA 31390 - 63

1 & 2 story, type I & III-B, 13' x 30'
bakery. Change of occupancy from C-1
to C-2 store in existing type I & III-B,
200' x 650' retail store building.
C-2 occupancy.

Owner
H. N. Fink Assoc.
356 S. Fairfax Ave.
Los Angeles, Calif.

Form B-9-C 20 Sec 4-63 (C-10)

J. C. MONNING, Superintendent of Building By O. A. STECHER

my70

Address of
Building

6332 West 3rd Street
CITY OF LOS ANGELES



Certificate of Occupancy

NOTE: Any change of use or occupancy must be approved by the Department of Building and Safety. This certifies that, so far as ascertained by or made known to the undersigned, the building at the above address conforms with the applicable requirements of the Municipal Code, as follows: 1. as to permitted use, C. 9, Arts 1, 2, 3, 4, and 5 and with applicable requirements of State Housing Act—for following occupancies:

Issued

11-19-63

Permit No. and Year

LA 47378 - 63

1 story, type IV, 5' x 10' shelter and
two 5' x 10', two 4' x 8' double-face
illuminated signs.

Owner

Town & Country Patio Shops

Owner's

6332 West 3rd Street

Address

Los Angeles, Calif.

Form B-25-2M Set—4-63 (C-10)

J. C. MONNING, Superintendent of Building

By K. W. 3:00 PM


Address of
Building

6332 West 3rd Street

CITY OF LOS ANGELES

Certificate of Occupancy

K6550+



NOTE: Any change of use or occupancy must be approved by the Department of Building and Safety. This certifies that so far as ascertained by or made known to the undersigned, the building at the above address complies with the applicable requirements of the Municipal Code, as follows: Ch. 1 as to permitted uses; Ch. 9 Arts 1, 3, 4 and 5, and with applicable requirements of the State Housing Act for following occupancies:

Issued 3/12/64

Permit No. and Year

LA 51511/63, 53463/63

251' x 301' bake shop converted from a portion of one-story, Types III-B and I, 200' x 650' commercial building. - No cooking
G-2 Occupancy

See: 6310-42 W. 3rd St.

University of Southern Calif.

Owner: c/o Mr. R. H. Stetter

Owner's Address: 370 South Fairfax Avenue

Los Angeles California, 90036

E. E. SPITZER, Jr.

Address of
Building

6332 West 3rd Street

CITY OF LOS ANGELES

CERTIFICATE OF OCCUPANCY



NOTE: Any change of use or occupancy must be approved by the Department of Building and Safety. This certifies that, so far as ascertained by or made known to the undersigned, the building at the above address complies with the applicable requirements of the Municipal Code as follows: Ch. 1, as to permitted uses; Ch. 9, Arts 2, 3, 4, and 5, and with applicable requirements of State Housing Act for following occupancies:

Issued 3-14-67 Permit No. and Year LA 38995/67

A 25' x 30' bakery portion of a one-story Type I and III-B 200' x 650' building changed to bakery and cafe. G-1 and G-2 Occupancy

File No. X65504

Owner

University of

Owner's
Address

Southern California
370 South Fairfax Ave.
Los Angeles, California

E.E. SPITZER:63

Address of
Building

6330 West 3rd Street

CITY OF LOS ANGELES

Certificate of Occupancy



NOTE: Any change of use or occupancy must be approved by the Department of Building and Safety. This certifies that, so far as ascertained by or made known to the undersigned, the building at the above address complies with the applicable requirements of the Municipal Code as follows: Ch. 1-21 for permitted use, Ch. 9-A(1), (2), (3), (4) and (5) and with applicable requirements of the State Housing Act for following occupancies:

Issued 6-12-68 Permit No. and Year LA 25351/1968

1 story, type IV, 10' x 111' shelter and four 6' x 6' roof signs and miscellaneous structures. G-1 occupancy.

Owner

Town and Country Patio Shoppes

Owner's

6330 West 3rd Street

Address

Los Angeles, California

Form 958-2M-5-64-63 (C-1)

By JOHN MONNING Superintendent of Building

By JOHN MONNING Assistant Superintendent

26

Address of
Building

6322 West 3rd St. (6322 West 3rd St. S.E.)

CITY OF LOS ANGELES

Certificate of Occupancy



NOTE: Any change of use or occupancy must be approved by the Department of Building and Safety. This certifies that, so far as ascertained by or made known to the undersigned, the building at the above address complies with the applicable requirements of the Municipal Code as follows: Ch. 1, as to permitted use; Ch. 9, Arts. 1, 3, 4, and 5, and with applicable requirements of the State Housing Act for following occupancies:

Issued: 3-19-63 Permit No. and Year: LA 90324 - 1961 LA 2

2 story, type I & III-2, 26' x 110'
cafeteria. Maximum 73 occupants.
E-2 occupancy. Store No. 15

CLINELFONE 22-22-7

Owner: University of So. California
Owner's Address: University Park
Los Angeles, Calif.

Form B195b-2M (Rev. 4-63) (C-10)

J. C. MONNING, Superintendent of Building By: C. BLINQUEL

APPENDIX D

EDR Radius Map Report



Town & Country Retail

6310 W. Third Street
Los Angeles, CA 90036

Inquiry Number: 4930273.2s
May 08, 2017

The EDR Radius Map™ Report with GeoCheck®



6 Armstrong Road, 4th floor
Shelton, CT 06484
Toll Free: 800.352.0050
www.edrnet.com

TABLE OF CONTENTS

<u>SECTION</u>	<u>PAGE</u>
Executive Summary	ES1
Overview Map	2
Detail Map	3
Map Findings Summary	4
Map Findings	8
Orphan Summary	108
Government Records Searched/Data Currency Tracking	GR-1
 <u>GEOCHECK ADDENDUM</u>	
Physical Setting Source Addendum	A-1
Physical Setting Source Summary	A-2
Physical Setting Source Map	A-13
Physical Setting Source Map Findings	A-14
Physical Setting Source Records Searched	PSGR-1

Thank you for your business.
Please contact EDR at 1-800-352-0050
with any questions or comments.

Disclaimer - Copyright and Trademark Notice

This Report contains certain information obtained from a variety of public and other sources reasonably available to Environmental Data Resources, Inc. It cannot be concluded from this Report that coverage information for the target and surrounding properties does not exist from other sources. **NO WARRANTY EXPRESSED OR IMPLIED, IS MADE WHATSOEVER IN CONNECTION WITH THIS REPORT. ENVIRONMENTAL DATA RESOURCES, INC. SPECIFICALLY DISCLAIMS THE MAKING OF ANY SUCH WARRANTIES, INCLUDING WITHOUT LIMITATION, MERCHANTABILITY OR FITNESS FOR A PARTICULAR USE OR PURPOSE. ALL RISK IS ASSUMED BY THE USER. IN NO EVENT SHALL ENVIRONMENTAL DATA RESOURCES, INC. BE LIABLE TO ANYONE, WHETHER ARISING OUT OF ERRORS OR OMISSIONS, NEGLIGENCE, ACCIDENT OR ANY OTHER CAUSE, FOR ANY LOSS OF DAMAGE, INCLUDING, WITHOUT LIMITATION, SPECIAL, INCIDENTAL, CONSEQUENTIAL, OR EXEMPLARY DAMAGES. ANY LIABILITY ON THE PART OF ENVIRONMENTAL DATA RESOURCES, INC. IS STRICTLY LIMITED TO A REFUND OF THE AMOUNT PAID FOR THIS REPORT.** Purchaser accepts this Report "AS IS". Any analyses, estimates, ratings, environmental risk levels or risk codes provided in this Report are provided for illustrative purposes only, and are not intended to provide, nor should they be interpreted as providing any facts regarding, or prediction or forecast of, any environmental risk for any property. Only a Phase I Environmental Site Assessment performed by an environmental professional can provide information regarding the environmental risk for any property. Additionally, the information provided in this Report is not to be construed as legal advice.

Copyright 2017 by Environmental Data Resources, Inc. All rights reserved. Reproduction in any media or format, in whole or in part, of any report or map of Environmental Data Resources, Inc., or its affiliates, is prohibited without prior written permission.

EDR and its logos (including Sanborn and Sanborn Map) are trademarks of Environmental Data Resources, Inc. or its affiliates. All other trademarks used herein are the property of their respective owners.

EXECUTIVE SUMMARY

A search of available environmental records was conducted by Environmental Data Resources, Inc (EDR). The report was designed to assist parties seeking to meet the search requirements of EPA's Standards and Practices for All Appropriate Inquiries (40 CFR Part 312), the ASTM Standard Practice for Environmental Site Assessments (E 1527-13) or custom requirements developed for the evaluation of environmental risk associated with a parcel of real estate.

TARGET PROPERTY INFORMATION

ADDRESS

6310 W. THIRD STREET
LOS ANGELES, CA 90036

COORDINATES

Latitude (North):	34.0706990 - 34° 4' 14.51"
Longitude (West):	118.3603240 - 118° 21' 37.16"
Universal Transverse Mercator:	Zone 11
UTM X (Meters):	374473.9
UTM Y (Meters):	3770635.2
Elevation:	180 ft. above sea level

USGS TOPOGRAPHIC MAP ASSOCIATED WITH TARGET PROPERTY

Target Property Map:	5630741 HOLLYWOOD, CA
Version Date:	2012
West Map:	5630733 BEVERLY HILLS, CA
Version Date:	2012

AERIAL PHOTOGRAPHY IN THIS REPORT

Portions of Photo from:	20140515, 20140513
Source:	USDA

MAPPED SITES SUMMARY

Target Property Address:
6310 W. THIRD STREET
LOS ANGELES, CA 90036

Click on Map ID to see full detail.

MAP ID	SITE NAME	ADDRESS	DATABASE ACRONYMS	RELATIVE ELEVATION	DIST (ft. & mi.) DIRECTION
A1	KMART CORPORATION	6310 W 3RD ST	CA HAZNET		TP
A2	THE KMART CORP	6310 W 3RD ST	CA HAZNET		TP
3	CVS PHARMACY NO 9661	6360 W THIRD ST	RCRA-LQG, FINDS, ECHO	Higher	262, 0.050, NNW
B4	KINGS CLEANERS	349 S FAIRFOX AVE	RCRA-SQG, FINDS, ECHO, CA HAZNET	Lower	350, 0.066, West
B5	FAIR FINE DRYCLEANER	349 S FAIRFAX AVE	CA DRYCLEANERS	Lower	350, 0.066, West
B6		349 S FAIRFAX AVE	EDR Hist Cleaner	Lower	350, 0.066, West
B7	WILLIAM L OLSON INC	301 S FAIRFAX AVE	CA SWEEPS UST, CA FID UST	Lower	354, 0.067, West
C8	HANCOCK PARK ELEMENT	408 SOUTH FAIRFAX AV	CA ENVIROSTOR, CA SCH	Lower	437, 0.083, South
C9	LA USD HANCOCK PARK	408 S FAIRFAX AVE	RCRA-SQG, FINDS, ECHO	Lower	437, 0.083, South
C10	LOS ANGELES UNIFIED	408 S FAIRFAX AVE	CA UST	Lower	437, 0.083, South
D11	MAS AUTO SERVICE	371 FAIRFAX	CA LUST, CA HIST CORTESE	Lower	443, 0.084, WSW
D12		371 S FAIRFAX AVE	EDR Hist Auto	Lower	443, 0.084, WSW
D13	MASAUKI MAS YOSHIOKA	371 S FAIRFAX AVE	CA SWEEPS UST, CA HIST UST, CA FID UST	Lower	443, 0.084, WSW
D14	MAS AUTO SERVICE	371 SOUTH FAIRFAX AV	CA LUST	Lower	470, 0.089, WSW
D15	MAS TEXACO SERVICE	371 S FAIRFAX AVE	CA HIST UST	Lower	470, 0.089, WSW
16	THE GROVE AT FARMERS	6301 003RD	CA SLIC	Higher	515, 0.098, ENE
D17		401 S FAIRFAX AVE	EDR Hist Cleaner	Lower	547, 0.104, SW
18	URICK F A	7051/2 W 3D	EDR Hist Cleaner	Lower	579, 0.110, NW
19	SNYDER A G	419 S FAIRFAX AVE	EDR Hist Auto	Lower	605, 0.115, SW
E20	FARMERS MARKET AUTOM	166 S FAIRFAX	EDR Hist Auto	Higher	623, 0.118, NNW
E21	FARMERS MARKET AUTOM	166 S FAIRFAX AVE	CA HIST UST	Higher	623, 0.118, NNW
E22	FARMERS MARKET AUTOM	166 S FAIRFAX AVE	CA SWEEPS UST, CA HIST UST, CA FID UST	Higher	623, 0.118, NNW
23	THE GROVE AT FARMERS	6301 WEST THIRD ST	CA SLIC	Higher	742, 0.141, NNE
F24	P & K ACCOCIATES	145 SOUTH FAIRFAX AV	CT MANIFEST	Higher	940, 0.178, NNW
F25	FARMERS MARKET CAR W	118 S FAIRFAX AVE	CA LUST	Higher	944, 0.179, NNW
G26	FARMERS MARKET AUTO	166 FAIRFAX AVE S	CA LUST, CA HIST CORTESE	Higher	988, 0.187, NNW
G27	JERALD FRIEDMAN/J KO	145 S FAIRFAX AVE	CA SWEEPS UST, CA FID UST, CA HAZNET	Higher	1070, 0.203, NNW
28	MAC 695441	189 THE GROVE DR SPC	RCRA-SQG, ECHO	Higher	1173, 0.222, ENE
H29	MAJESTIC CAR WASH	8017 003RD ST W	CA LUST, CA HIST CORTESE	Lower	1176, 0.223, WNW
30	PARAMOUNT CLEANERS	487 S FAIRFAX AVE	CA DRYCLEANERS	Lower	1190, 0.225, SSW
H31	MAJESTIC CAR WASH	8017 W THIRD STREET	CA HIST UST	Lower	1286, 0.244, WNW
H32	MAJESTIC CAR WASH	8017 W 3RD ST	CA SWEEPS UST, CA FID UST	Lower	1286, 0.244, WNW
H33	MAJESTIC CAR WASH	8017 W 3RD ST	CA HIST UST	Lower	1286, 0.244, WNW
34	AUTO SERVICE CHUCKS	105 S FAIRFAX AVE	CA SWEEPS UST, CA FID UST	Higher	1310, 0.248, NNW
I35	CBS TELEVISION CITY	7800 BEVERLY	CA LUST, CA HIST CORTESE	Higher	1548, 0.293, North
I36	CBS TELEVISION CITY	7800 BEVERLY BLVD	CA LUST, CA HIST UST, CA CHMIRS, CA EMI	Higher	1548, 0.293, North
J37	WORLD OIL CO	7900 BEVERLY BLVD	RCRA-SQG, CA LUST, CA SWEEPS UST, CA HIST UST, CA...	Higher	1973, 0.374, NNW
J38	APRO STATION #02	7900 BEVERLY BLVD.	CA LUST	Higher	1973, 0.374, NNW
J39	WORLD OIL #64	7900 BEVERLY	CA LUST, CA HIST CORTESE	Higher	1973, 0.374, NNW

MAPPED SITES SUMMARY

Target Property Address:
6310 W. THIRD STREET
LOS ANGELES, CA 90036

Click on Map ID to see full detail.

MAP ID	SITE NAME	ADDRESS	DATABASE ACRONYMS	RELATIVE ELEVATION	DIST (ft. & mi.) DIRECTION
K40	TEXACO	7718 BEVERLY BLVD	CA LUST, CA HIST UST	Higher	2033, 0.385, NNE
K41	TEXACO	7718 BEVERLY	CA LUST, CA HIST CORTESE	Higher	2033, 0.385, NNE
L42	76 PRODUCT STATION N	7751 BEVERLY BOULEVA	CA LUST, CA ENF, CA HIST CORTESE	Higher	2130, 0.403, NNE
L43	TOSCO - 76 STATION #	7751 BEVERLY BLVD	CA LUST	Higher	2130, 0.403, NNE
44	AL-SAL OIL (OLD UNOC	6050 006TH ST W	CA LUST, CA HIST CORTESE	Lower	2198, 0.416, SSW
45	AL SIMON	8023 BEVERLY BLVD	CA SLIC, CA BROWNFIELDS, CA SWEEPS UST, CA FID...	Higher	2426, 0.459, NNW
46	LIZ'S ANTIQUE HARDWA	453 S LA BREA AVENUE	CA ENVIROSTOR, CA EMI	Higher	4106, 0.778, East
47	LA BREA MOTORS	339 SOUTH LA BREA AV	CA ENVIROSTOR, CA VCP, CA HIST CORTESE	Higher	5013, 0.949, East
48	LA BREA AVENUE MOTOR	359 SOUTH LA BREA AV	CA ENVIROSTOR	Higher	5028, 0.952, ESE
49	LA BREA AVENUE MOTOR	401 SOUTH LA BREA AV	CA ENVIROSTOR	Higher	5166, 0.978, ESE

EXECUTIVE SUMMARY

TARGET PROPERTY SEARCH RESULTS

The target property was identified in the following records. For more information on this property see page 8 of the attached EDR Radius Map report:

Site	Database(s)	EPA ID
KMART CORPORATION 6310 W 3RD ST LOS ANGELES, CA 90036	CA HAZNET GEPAID: CAL000018571	N/A
THE KMART CORP 6310 W 3RD ST LOS ANGELES, CA 90063	CA HAZNET GEPAID: CAC002367991	N/A

DATABASES WITH NO MAPPED SITES

No mapped sites were found in EDR's search of available ("reasonably ascertainable ") government records either on the target property or within the search radius around the target property for the following databases:

STANDARD ENVIRONMENTAL RECORDS

Federal NPL site list

NPL..... National Priority List
Proposed NPL..... Proposed National Priority List Sites
NPL LIENS..... Federal Superfund Liens

Federal Delisted NPL site list

Delisted NPL..... National Priority List Deletions

Federal CERCLIS list

FEDERAL FACILITY..... Federal Facility Site Information listing
SEMS..... Superfund Enterprise Management System

Federal CERCLIS NFRAP site list

SEMS-ARCHIVE..... Superfund Enterprise Management System Archive

Federal RCRA CORRACTS facilities list

CORRACTS..... Corrective Action Report

Federal RCRA non-CORRACTS TSD facilities list

RCRA-TSDF..... RCRA - Treatment, Storage and Disposal

EXECUTIVE SUMMARY

Federal RCRA generators list

RCRA-CESQG..... RCRA - Conditionally Exempt Small Quantity Generator

Federal institutional controls / engineering controls registries

LUCIS..... Land Use Control Information System
US ENG CONTROLS..... Engineering Controls Sites List
US INST CONTROL..... Sites with Institutional Controls

Federal ERNS list

ERNS..... Emergency Response Notification System

State- and tribal - equivalent NPL

CA RESPONSE..... State Response Sites

State and tribal landfill and/or solid waste disposal site lists

CA SWF/LF..... Solid Waste Information System

State and tribal leaking storage tank lists

INDIAN LUST..... Leaking Underground Storage Tanks on Indian Land

State and tribal registered storage tank lists

FEMA UST..... Underground Storage Tank Listing
CA AST..... Aboveground Petroleum Storage Tank Facilities
INDIAN UST..... Underground Storage Tanks on Indian Land

State and tribal voluntary cleanup sites

INDIAN VCP..... Voluntary Cleanup Priority Listing

ADDITIONAL ENVIRONMENTAL RECORDS

Local Brownfield lists

US BROWNFIELDS..... A Listing of Brownfields Sites

Local Lists of Landfill / Solid Waste Disposal Sites

CA WMUDS/SWAT..... Waste Management Unit Database
CA SWRCY..... Recycler Database
CA HAULERS..... Registered Waste Tire Haulers Listing
INDIAN ODI..... Report on the Status of Open Dumps on Indian Lands
DEBRIS REGION 9..... Torres Martinez Reservation Illegal Dump Site Locations
ODI..... Open Dump Inventory
IHS OPEN DUMPS..... Open Dumps on Indian Land

Local Lists of Hazardous waste / Contaminated Sites

CA AOCONCERN..... San Gabriel Valley Areas of Concern

EXECUTIVE SUMMARY

US HIST CDL.....	Delisted National Clandestine Laboratory Register
CA HIST Cal-Sites.....	Historical Calsites Database
CA CDL.....	Clandestine Drug Labs
CA Toxic Pits.....	Toxic Pits Cleanup Act Sites
US CDL.....	National Clandestine Laboratory Register

Local Land Records

CA LIENS.....	Environmental Liens Listing
LIENS 2.....	CERCLA Lien Information
CA DEED.....	Deed Restriction Listing

Records of Emergency Release Reports

HMIRS.....	Hazardous Materials Information Reporting System
CA LDS.....	Land Disposal Sites Listing
CA MCS.....	Military Cleanup Sites Listing
CA SPILLS 90.....	SPILLS 90 data from FirstSearch

Other Ascertainable Records

RCRA NonGen / NLR.....	RCRA - Non Generators / No Longer Regulated
FUDS.....	Formerly Used Defense Sites
DOD.....	Department of Defense Sites
SCRD DRYCLEANERS.....	State Coalition for Remediation of Drycleaners Listing
US FIN ASSUR.....	Financial Assurance Information
EPA WATCH LIST.....	EPA WATCH LIST
2020 COR ACTION.....	2020 Corrective Action Program List
TSCA.....	Toxic Substances Control Act
TRIS.....	Toxic Chemical Release Inventory System
SSTS.....	Section 7 Tracking Systems
ROD.....	Records Of Decision
RMP.....	Risk Management Plans
RAATS.....	RCRA Administrative Action Tracking System
PRP.....	Potentially Responsible Parties
PADS.....	PCB Activity Database System
ICIS.....	Integrated Compliance Information System
FTTS.....	FIFRA/ TSCA Tracking System - FIFRA (Federal Insecticide, Fungicide, & Rodenticide Act)/TSCA (Toxic Substances Control Act)
MLTS.....	Material Licensing Tracking System
COAL ASH DOE.....	Steam-Electric Plant Operation Data
COAL ASH EPA.....	Coal Combustion Residues Surface Impoundments List
PCB TRANSFORMER.....	PCB Transformer Registration Database
RADINFO.....	Radiation Information Database
HIST FTTS.....	FIFRA/TSCA Tracking System Administrative Case Listing
DOT OPS.....	Incident and Accident Data
CONSENT.....	Superfund (CERCLA) Consent Decrees
INDIAN RESERV.....	Indian Reservations
FUSRAP.....	Formerly Utilized Sites Remedial Action Program
UMTRA.....	Uranium Mill Tailings Sites
LEAD SMELTERS.....	Lead Smelter Sites
US AIRS.....	Aerometric Information Retrieval System Facility Subsystem
US MINES.....	Mines Master Index File
ABANDONED MINES.....	Abandoned Mines
UXO.....	Unexploded Ordnance Sites

EXECUTIVE SUMMARY

DOCKET HWC.....	Hazardous Waste Compliance Docket Listing
FUELS PROGRAM.....	EPA Fuels Program Registered Listing
CA BOND EXP. PLAN.....	Bond Expenditure Plan
CA Cortese.....	"Cortese" Hazardous Waste & Substances Sites List
CA CUPA Listings.....	CUPA Resources List
CA Financial Assurance.....	Financial Assurance Information Listing
CA ICE.....	ICE
CA LOS ANGELES CO. HMS.....	HMS: Street Number List
CA HWP.....	EnviroStor Permitted Facilities Listing
CA HWT.....	Registered Hazardous Waste Transporter Database
CA MINES.....	Mines Site Location Listing
CA MWMP.....	Medical Waste Management Program Listing
CA NPDES.....	NPDES Permits Listing
CA PEST LIC.....	Pesticide Regulation Licenses Listing
CA PROC.....	Certified Processors Database
CA Notify 65.....	Proposition 65 Records
LA Co. Site Mitigation.....	Site Mitigation List
CA UIC.....	UIC Listing
CA WASTEWATER PITS.....	Oil Wastewater Pits Listing
CA WDS.....	Waste Discharge System
CA WIP.....	Well Investigation Program Case List

EDR HIGH RISK HISTORICAL RECORDS

EDR Exclusive Records

EDR MGP..... EDR Proprietary Manufactured Gas Plants

EDR RECOVERED GOVERNMENT ARCHIVES

Exclusive Recovered Govt. Archives

CA RGA LF..... Recovered Government Archive Solid Waste Facilities List
CA RGA LUST..... Recovered Government Archive Leaking Underground Storage Tank

SURROUNDING SITES: SEARCH RESULTS

Surrounding sites were identified in the following databases.

Elevations have been determined from the USGS Digital Elevation Model and should be evaluated on a relative (not an absolute) basis. Relative elevation information between sites of close proximity should be field verified. Sites with an elevation equal to or higher than the target property have been differentiated below from sites with an elevation lower than the target property.

Page numbers and map identification numbers refer to the EDR Radius Map report where detailed data on individual sites can be reviewed.

Sites listed in ***bold italics*** are in multiple databases.

Unmappable (orphan) sites are not considered in the foregoing analysis.

EXECUTIVE SUMMARY

STANDARD ENVIRONMENTAL RECORDS

Federal RCRA generators list

RCRA-LQG: RCRAInfo is EPA's comprehensive information system, providing access to data supporting the Resource Conservation and Recovery Act (RCRA) of 1976 and the Hazardous and Solid Waste Amendments (HSWA) of 1984. The database includes selective information on sites which generate, transport, store, treat and/or dispose of hazardous waste as defined by the Resource Conservation and Recovery Act (RCRA). Large quantity generators (LQGs) generate over 1,000 kilograms (kg) of hazardous waste, or over 1 kg of acutely hazardous waste per month.

A review of the RCRA-LQG list, as provided by EDR, and dated 12/12/2016 has revealed that there is 1 RCRA-LQG site within approximately 0.25 miles of the target property.

<u>Equal/Higher Elevation</u>	<u>Address</u>	<u>Direction / Distance</u>	<u>Map ID</u>	<u>Page</u>
CVS PHARMACY NO 9661	6360 W THIRD ST	NNW 0 - 1/8 (0.050 mi.)	3	10

RCRA-SQG: RCRAInfo is EPA's comprehensive information system, providing access to data supporting the Resource Conservation and Recovery Act (RCRA) of 1976 and the Hazardous and Solid Waste Amendments (HSWA) of 1984. The database includes selective information on sites which generate, transport, store, treat and/or dispose of hazardous waste as defined by the Resource Conservation and Recovery Act (RCRA). Small quantity generators (SQGs) generate between 100 kg and 1,000 kg of hazardous waste per month.

A review of the RCRA-SQG list, as provided by EDR, and dated 12/12/2016 has revealed that there are 3 RCRA-SQG sites within approximately 0.25 miles of the target property.

<u>Equal/Higher Elevation</u>	<u>Address</u>	<u>Direction / Distance</u>	<u>Map ID</u>	<u>Page</u>
MAC 695441	189 THE GROVE DR SPC	ENE 1/8 - 1/4 (0.222 mi.)	28	44
<u>Lower Elevation</u>	<u>Address</u>	<u>Direction / Distance</u>	<u>Map ID</u>	<u>Page</u>
KINGS CLEANERS	349 S FAIRFOX AVE	W 0 - 1/8 (0.066 mi.)	B4	12
LA USD HANCOCK PARK	408 S FAIRFAX AVE	S 0 - 1/8 (0.083 mi.)	C9	20

State- and tribal - equivalent CERCLIS

CA ENVIROSTOR: The Department of Toxic Substances Control's (DTSC's) Site Mitigation and Brownfields Reuse Program's (SMBRP's) EnviroStor database identifies sites that have known contamination or sites for which there may be reasons to investigate further. The database includes the following site types: Federal Superfund sites (National Priorities List (NPL)); State Response, including Military Facilities and State Superfund; Voluntary Cleanup; and School sites. EnviroStor provides similar information to the information that was available in CalSites, and provides additional site information, including, but not limited to, identification of formerly-contaminated properties that have been released for reuse, properties where environmental deed restrictions have been recorded to prevent inappropriate land uses, and risk characterization information that is used to assess potential impacts to public health and the environment at contaminated sites.

A review of the CA ENVIROSTOR list, as provided by EDR, and dated 10/31/2016 has revealed that there are 5 CA ENVIROSTOR sites within approximately 1 mile of the target property.

EXECUTIVE SUMMARY

<u>Equal/Higher Elevation</u>	<u>Address</u>	<u>Direction / Distance</u>	<u>Map ID</u>	<u>Page</u>
LIZ'S ANTIQUE HARDWA Facility Id: 60001631 Status: No Further Action	453 S LA BREA AVENUE	E 1/2 - 1 (0.778 mi.)	46	98
LA BREA MOTORS Facility Id: 60001395 Status: No Further Action	339 SOUTH LA BREA AV	E 1/2 - 1 (0.949 mi.)	47	100
LA BREA AVENUE MOTOR Facility Id: 60001611 Status: No Further Action	359 SOUTH LA BREA AV	ESE 1/2 - 1 (0.952 mi.)	48	103
LA BREA AVENUE MOTOR Facility Id: 60001610 Status: No Further Action	401 SOUTH LA BREA AV	ESE 1/2 - 1 (0.978 mi.)	49	105
<u>Lower Elevation</u>	<u>Address</u>	<u>Direction / Distance</u>	<u>Map ID</u>	<u>Page</u>
HANCOCK PARK ELEMENT Facility Id: 19000014 Status: Inactive - Needs Evaluation	408 SOUTH FAIRFAX AV	S 0 - 1/8 (0.083 mi.)	C8	18

State and tribal leaking storage tank lists

CA LUST: Leaking Underground Storage Tank (LUST) Sites included in GeoTracker. GeoTracker is the Water Boards data management system for sites that impact, or have the potential to impact, water quality in California, with emphasis on groundwater.

A review of the CA LUST list, as provided by EDR, has revealed that there are 15 CA LUST sites within approximately 0.5 miles of the target property.

<u>Equal/Higher Elevation</u>	<u>Address</u>	<u>Direction / Distance</u>	<u>Map ID</u>	<u>Page</u>
FARMERS MARKET CAR W Database: LUST, Date of Government Version: 03/13/2017 Status: Completed - Case Closed Global Id: T060377671	118 S FAIRFAX AVE	NNW 1/8 - 1/4 (0.179 mi.)	F25	38
FARMERS MARKET AUTO Database: LUST REG 4, Date of Government Version: 09/07/2004 Database: LUST, Date of Government Version: 03/13/2017 Status: Completed - Case Closed Facility Id: 900360207 Status: Case Closed Global Id: T0603700901 Global ID: T0603700901	166 FAIRFAX AVE S	NNW 1/8 - 1/4 (0.187 mi.)	G26	39
CBS TELEVISION CITY Database: LUST, Date of Government Version: 03/13/2017 Status: Completed - Case Closed Global Id: T0603700889	7800 BEVERLY	N 1/4 - 1/2 (0.293 mi.)	I35	51
CBS TELEVISION CITY Database: LUST REG 4, Date of Government Version: 09/07/2004 Facility Id: 900360089	7800 BEVERLY BLVD	N 1/4 - 1/2 (0.293 mi.)	I36	53

EXECUTIVE SUMMARY

Status: Case Closed
Global ID: T0603700889

WORLD OIL CO **7900 BEVERLY BLVD** **NNW 1/4 - 1/2 (0.374 mi.)** **J37** **58**

Database: LUST REG 4, Date of Government Version: 09/07/2004
Database: LUST, Date of Government Version: 03/13/2017
Status: Completed - Case Closed
Facility Id: 900480070
Status: Case Closed
Global Id: T0603701107
Global ID: T0603701107

APRO STATION #02 **7900 BEVERLY BLVD.** **NNW 1/4 - 1/2 (0.374 mi.)** **J38** **67**

Database: LUST REG 4, Date of Government Version: 09/07/2004
Facility Id: 900480070A
Status: Remedial action (cleanup) Underway
Global ID: T0603788529

WORLD OIL #64 **7900 BEVERLY** **NNW 1/4 - 1/2 (0.374 mi.)** **J39** **68**

Database: LUST, Date of Government Version: 03/13/2017
Status: Completed - Case Closed
Global Id: T0603788529

TEXACO **7718 BEVERLY BLVD** **NNE 1/4 - 1/2 (0.385 mi.)** **K40** **74**

Database: LUST REG 4, Date of Government Version: 09/07/2004
Facility Id: I-16219
Status: Remediation Plan
Global ID: T0603704395

TEXACO **7718 BEVERLY** **NNE 1/4 - 1/2 (0.385 mi.)** **K41** **76**

Database: LUST, Date of Government Version: 03/13/2017
Status: Completed - Case Closed
Global Id: T0603704395

76 PRODUCT STATION N **7751 BEVERLY BOULEVA** **NNE 1/4 - 1/2 (0.403 mi.)** **L42** **83**

Database: LUST, Date of Government Version: 03/13/2017
Status: Completed - Case Closed
Global Id: T0603700900

TOSCO - 76 STATION # **7751 BEVERLY BLVD** **NNE 1/4 - 1/2 (0.403 mi.)** **L43** **92**

Database: LUST REG 4, Date of Government Version: 09/07/2004
Facility Id: 900360198
Status: Remediation Plan
Global ID: T0603700900

<u>Lower Elevation</u>	<u>Address</u>	<u>Direction / Distance</u>	<u>Map ID</u>	<u>Page</u>
------------------------	----------------	-----------------------------	---------------	-------------

MAS AUTO SERVICE	371 FAIRFAX	WSW 0 - 1/8 (0.084 mi.)	D11	22
-------------------------	--------------------	--------------------------------	------------	-----------

Database: LUST REG 4, Date of Government Version: 09/07/2004
Facility Id: 900360107
Status: Remediation Plan
Global ID: T0603700891

MAS AUTO SERVICE	371 SOUTH FAIRFAX AV	WSW 0 - 1/8 (0.089 mi.)	D14	25
------------------	----------------------	-------------------------	-----	----

Database: LUST, Date of Government Version: 03/13/2017
Status: Open - Remediation
Global Id: T0603700891

MAJESTIC CAR WASH	8017 003RD ST W	WNW 1/8 - 1/4 (0.223 mi.)	H29	45
--------------------------	------------------------	----------------------------------	------------	-----------

Database: LUST REG 4, Date of Government Version: 09/07/2004
Database: LUST, Date of Government Version: 03/13/2017

EXECUTIVE SUMMARY

Status: Completed - Case Closed
 Facility Id: 900480089
 Status: Case Closed
 Global Id: T0603701108
 Global ID: T0603701108

AL-SAL OIL (OLD UNOC) 6050 006TH ST W SSW 1/4 - 1/2 (0.416 mi.) 44 94
 Database: LUST REG 4, Date of Government Version: 09/07/2004
 Database: LUST, Date of Government Version: 03/13/2017
 Status: Completed - Case Closed
 Facility Id: 900360125
 Status: Case Closed
 Global Id: T0603700893
 Global ID: T0603700893

CA SLIC: Cleanup Program Sites (CPS; also known as Site Cleanups [SC] and formerly known as Spills, Leaks, Investigations, and Cleanups [SLIC] sites) included in GeoTracker. GeoTracker is the Water Boards data management system for sites that impact, or have the potential to impact, water quality in California, with emphasis on groundwater.

A review of the CA SLIC list, as provided by EDR, has revealed that there are 3 CA SLIC sites within approximately 0.5 miles of the target property.

<u>Equal/Higher Elevation</u>	<u>Address</u>	<u>Direction / Distance</u>	<u>Map ID</u>	<u>Page</u>
THE GROVE AT FARMERS Database: SLIC REG 4, Date of Government Version: 11/17/2004 Facility Status: Post Remediation Monitoring	6301 003RD	ENE 0 - 1/8 (0.098 mi.)	16	33
THE GROVE AT FARMERS Database: SLIC, Date of Government Version: 03/13/2017 Facility Status: Open - Verification Monitoring Global Id: SL2049G1726	6301 WEST THIRD ST	NNE 1/8 - 1/4 (0.141 mi.)	23	36
AL SIMON Database: SLIC, Date of Government Version: 03/13/2017 Facility Status: Completed - Case Closed Global Id: T10000000452	8023 BEVERLY BLVD	NNW 1/4 - 1/2 (0.459 mi.)	45	96

State and tribal registered storage tank lists

CA UST: The Underground Storage Tank database contains registered USTs. USTs are regulated under Subtitle I of the Resource Conservation and Recovery Act (RCRA). The data come from the State Water Resources Control Board's Hazardous Substance Storage Container Database.

A review of the CA UST list, as provided by EDR, has revealed that there is 1 CA UST site within approximately 0.25 miles of the target property.

<u>Lower Elevation</u>	<u>Address</u>	<u>Direction / Distance</u>	<u>Map ID</u>	<u>Page</u>
LOS ANGELES UNIFIED Database: UST, Date of Government Version: 09/12/2016 Facility Id: 24381	408 S FAIRFAX AVE	S 0 - 1/8 (0.083 mi.)	C10	22

EXECUTIVE SUMMARY

State and tribal Brownfields sites

CA BROWNFIELDS: A listing of sites the SWRCB considers to be Brownfields since these are sites have come to them through the MOA Process.

A review of the CA BROWNFIELDS list, as provided by EDR, and dated 01/03/2017 has revealed that there is 1 CA BROWNFIELDS site within approximately 0.5 miles of the target property.

<u>Equal/Higher Elevation</u>	<u>Address</u>	<u>Direction / Distance</u>	<u>Map ID</u>	<u>Page</u>
AL SIMON	8023 BEVERLY BLVD	NNW 1/4 - 1/2 (0.459 mi.)	45	96

ADDITIONAL ENVIRONMENTAL RECORDS

Local Lists of Hazardous waste / Contaminated Sites

CA SCH: This category contains proposed and existing school sites that are being evaluated by DTSC for possible hazardous materials contamination. In some cases, these properties may be listed in the CalSites category. depending on the level of threat to public health and safety or the environment they pose.

A review of the CA SCH list, as provided by EDR, and dated 10/31/2016 has revealed that there is 1 CA SCH site within approximately 0.25 miles of the target property.

<u>Lower Elevation</u>	<u>Address</u>	<u>Direction / Distance</u>	<u>Map ID</u>	<u>Page</u>
HANCOCK PARK ELEMENT Facility Id: 19000014 Status: Inactive - Needs Evaluation	408 SOUTH FAIRFAX AV	S 0 - 1/8 (0.083 mi.)	C8	18

Local Lists of Registered Storage Tanks

CA SWEEPS UST: Statewide Environmental Evaluation and Planning System. This underground storage tank listing was updated and maintained by a company contacted by the SWRCB in the early 1990's. The listing is no longer updated or maintained. The local agency is the contact for more information on a site on the SWEEPS list.

A review of the CA SWEEPS UST list, as provided by EDR, and dated 06/01/1994 has revealed that there are 6 CA SWEEPS UST sites within approximately 0.25 miles of the target property.

<u>Equal/Higher Elevation</u>	<u>Address</u>	<u>Direction / Distance</u>	<u>Map ID</u>	<u>Page</u>
FARMERS MARKET AUTOM Comp Number: 1767	166 S FAIRFAX AVE	NNW 0 - 1/8 (0.118 mi.)	E22	35
JERALD FRIEDMAN/J KO Comp Number: 7981	145 S FAIRFAX AVE	NNW 1/8 - 1/4 (0.203 mi.)	G27	42
AUTO SERVICE CHUCKS Comp Number: 4055	105 S FAIRFAX AVE	NNW 1/8 - 1/4 (0.248 mi.)	34	50
<u>Lower Elevation</u>	<u>Address</u>	<u>Direction / Distance</u>	<u>Map ID</u>	<u>Page</u>
WILLIAM L OLSON INC	301 S FAIRFAX AVE	W 0 - 1/8 (0.067 mi.)	B7	17

EXECUTIVE SUMMARY

Comp Number: 6996

MASAUKE MAS YOSHIOKA **371 S FAIRFAX AVE** **WSW 0 - 1/8 (0.084 mi.)** **D13** **23**

Comp Number: 4053

MAJESTIC CAR WASH **8017 W 3RD ST** **WNW 1/8 - 1/4 (0.244 mi.)** **H32** **49**

Status: A

Comp Number: 6041

CA HIST UST: Historical UST Registered Database.

A review of the CA HIST UST list, as provided by EDR, and dated 10/15/1990 has revealed that there are 6 CA HIST UST sites within approximately 0.25 miles of the target property.

<u>Equal/Higher Elevation</u>	<u>Address</u>	<u>Direction / Distance</u>	<u>Map ID</u>	<u>Page</u>
FARMERS MARKET AUTOM Facility Id: 00000029388	166 S FAIRFAX AVE	NNW 0 - 1/8 (0.118 mi.)	E21	34
FARMERS MARKET AUTOM	166 S FAIRFAX AVE	NNW 0 - 1/8 (0.118 mi.)	E22	35
<u>Lower Elevation</u>	<u>Address</u>	<u>Direction / Distance</u>	<u>Map ID</u>	<u>Page</u>
MASAUKE MAS YOSHIOKA	371 S FAIRFAX AVE	WSW 0 - 1/8 (0.084 mi.)	D13	23
MAS TEXACO SERVICE Facility Id: 00000067259	371 S FAIRFAX AVE	WSW 0 - 1/8 (0.089 mi.)	D15	32
MAJESTIC CAR WASH	8017 W THIRD STREET	WNW 1/8 - 1/4 (0.244 mi.)	H31	48
MAJESTIC CAR WASH Facility Id: 00000065816	8017 W 3RD ST	WNW 1/8 - 1/4 (0.244 mi.)	H33	50

CA FID UST: The Facility Inventory Database contains active and inactive underground storage tank locations. The source is the State Water Resource Control Board.

A review of the CA FID UST list, as provided by EDR, and dated 10/31/1994 has revealed that there are 6 CA FID UST sites within approximately 0.25 miles of the target property.

<u>Equal/Higher Elevation</u>	<u>Address</u>	<u>Direction / Distance</u>	<u>Map ID</u>	<u>Page</u>
FARMERS MARKET AUTOM Facility Id: 19017476 Status: I	166 S FAIRFAX AVE	NNW 0 - 1/8 (0.118 mi.)	E22	35
JERALD FRIEDMAN/J KO Facility Id: 19054692 Status: I	145 S FAIRFAX AVE	NNW 1/8 - 1/4 (0.203 mi.)	G27	42
AUTO SERVICE CHUCKS Facility Id: 19027094 Status: A	105 S FAIRFAX AVE	NNW 1/8 - 1/4 (0.248 mi.)	34	50
<u>Lower Elevation</u>	<u>Address</u>	<u>Direction / Distance</u>	<u>Map ID</u>	<u>Page</u>
WILLIAM L OLSON INC Facility Id: 19056411 Status: A	301 S FAIRFAX AVE	W 0 - 1/8 (0.067 mi.)	B7	17
MASAUKE MAS YOSHIOKA	371 S FAIRFAX AVE	WSW 0 - 1/8 (0.084 mi.)	D13	23

EXECUTIVE SUMMARY

Facility Id: 19003243
Status: I

MAJESTIC CAR WASH

Facility Id: 19038137
Status: A

8017 W 3RD ST

WNW 1/8 - 1/4 (0.244 mi.) H32

49

Other Ascertainable Records

CA DRYCLEANERS: A list of drycleaner related facilities that have EPA ID numbers. These are facilities with certain SIC codes: power laundries, family and commercial; garment pressing and cleaners' agents; linen supply; coin-operated laundries and cleaning; drycleaning plants except rugs; carpet and upholster cleaning; industrial launderers; laundry and garment services.

A review of the CA DRYCLEANERS list, as provided by EDR, and dated 09/02/2016 has revealed that there are 2 CA DRYCLEANERS sites within approximately 0.25 miles of the target property.

<u>Lower Elevation</u>	<u>Address</u>	<u>Direction / Distance</u>	<u>Map ID</u>	<u>Page</u>
FAIR FINE DRYCLEANER EPA Id: CAL000320722 EPA Id: CAL000277769	349 S FAIRFAX AVE	W 0 - 1/8 (0.066 mi.)	B5	15
PARAMOUNT CLEANERS EPA Id: CAL000264885	487 S FAIRFAX AVE	SSW 1/8 - 1/4 (0.225 mi.)	30	48

CA HIST CORTESE: The sites for the list are designated by the State Water Resource Control Board [LUST], the Integrated Waste Board [SWF/LS], and the Department of Toxic Substances Control [CALSITES]. This listing is no longer updated by the state agency.

A review of the CA HIST CORTESE list, as provided by EDR, and dated 04/01/2001 has revealed that there are 8 CA HIST CORTESE sites within approximately 0.5 miles of the target property.

<u>Equal/Higher Elevation</u>	<u>Address</u>	<u>Direction / Distance</u>	<u>Map ID</u>	<u>Page</u>
FARMERS MARKET AUTO Reg Id: 900360207	166 FAIRFAX AVE S	NNW 1/8 - 1/4 (0.187 mi.)	G26	39
CBS TELEVISION CITY Reg Id: 900360089	7800 BEVERLY	N 1/4 - 1/2 (0.293 mi.)	I35	51
WORLD OIL #64 Reg Id: 900480070	7900 BEVERLY	NNW 1/4 - 1/2 (0.374 mi.)	J39	68
TEXACO Reg Id: I-16219	7718 BEVERLY	NNE 1/4 - 1/2 (0.385 mi.)	K41	76
76 PRODUCT STATION N Reg Id: 900360198	7751 BEVERLY BOULEVA	NNE 1/4 - 1/2 (0.403 mi.)	L42	83
<u>Lower Elevation</u>	<u>Address</u>	<u>Direction / Distance</u>	<u>Map ID</u>	<u>Page</u>
MAS AUTO SERVICE Reg Id: 900360107	371 FAIRFAX	WSW 0 - 1/8 (0.084 mi.)	D11	22
MAJESTIC CAR WASH	8017 003RD ST W	WNW 1/8 - 1/4 (0.223 mi.)	H29	45

EXECUTIVE SUMMARY

Reg Id: 900480089

AL-SAL OIL (OLD UNOC

6050 006TH ST W

SSW 1/4 - 1/2 (0.416 mi.) 44

94

Reg Id: 900360125

CT MANIFEST: Facility and manifest data. Manifest is a document that lists and tracks hazardous waste from the generator through transporters to a tsd facility.

A review of the CT MANIFEST list, as provided by EDR, and dated 07/30/2013 has revealed that there is 1 CT MANIFEST site within approximately 0.25 miles of the target property.

<u>Equal/Higher Elevation</u>	<u>Address</u>	<u>Direction / Distance</u>	<u>Map ID</u>	<u>Page</u>
P & K ACCOCIATES EPA Id: CTP000007200	145 SOUTH FAIRFAX AV	NNW 1/8 - 1/4 (0.178 mi.)	F24	37

EDR HIGH RISK HISTORICAL RECORDS

EDR Exclusive Records

EDR Hist Auto: EDR has searched selected national collections of business directories and has collected listings of potential gas station/filling station/service station sites that were available to EDR researchers. EDR's review was limited to those categories of sources that might, in EDR's opinion, include gas station/filling station/service station establishments. The categories reviewed included, but were not limited to gas, gas station, gasoline station, filling station, auto, automobile repair, auto service station, service station, etc. This database falls within a category of information EDR classifies as "High Risk Historical Records", or HRHR. EDR's HRHR effort presents unique and sometimes proprietary data about past sites and operations that typically create environmental concerns, but may not show up in current government records searches.

A review of the EDR Hist Auto list, as provided by EDR, has revealed that there are 3 EDR Hist Auto sites within approximately 0.125 miles of the target property.

<u>Equal/Higher Elevation</u>	<u>Address</u>	<u>Direction / Distance</u>	<u>Map ID</u>	<u>Page</u>
FARMERS MARKET AUTOM Database: EDR Hist Auto, Date of Government Version: 02/20/2007	166 S FAIRFAX	NNW 0 - 1/8 (0.118 mi.)	E20	34

<u>Lower Elevation</u>	<u>Address</u>	<u>Direction / Distance</u>	<u>Map ID</u>	<u>Page</u>
Not reported	371 S FAIRFAX AVE	WSW 0 - 1/8 (0.084 mi.)	D12	23
SNYDER A G	419 S FAIRFAX AVE	SW 0 - 1/8 (0.115 mi.)	19	33
Database: EDR Hist Auto, Date of Government Version: 02/20/2007				

EDR Hist Cleaner: EDR has searched selected national collections of business directories and has collected listings of potential dry cleaner sites that were available to EDR researchers. EDR's review was limited to those categories of sources that might, in EDR's opinion, include dry cleaning establishments. The categories reviewed included, but were not limited to dry cleaners, cleaners, laundry, laundromat, cleaning/laundry, wash & dry etc. This database falls within a category of information EDR classifies as "High Risk Historical

EXECUTIVE SUMMARY

Records", or HRHR. EDR's HRHR effort presents unique and sometimes proprietary data about past sites and operations that typically create environmental concerns, but may not show up in current government records searches.

A review of the EDR Hist Cleaner list, as provided by EDR, has revealed that there are 3 EDR Hist Cleaner sites within approximately 0.125 miles of the target property.

<u>Lower Elevation</u>	<u>Address</u>	<u>Direction / Distance</u>	<u>Map ID</u>	<u>Page</u>
Not reported	349 S FAIRFAX AVE	W 0 - 1/8 (0.066 mi.)	B6	17
Not reported	401 S FAIRFAX AVE	SW 0 - 1/8 (0.104 mi.)	D17	33
URICK F A	7051/2 W 3D	NW 0 - 1/8 (0.110 mi.)	18	33

Database: EDR Hist Cleaner, Date of Government Version: 02/20/2007

EXECUTIVE SUMMARY

Due to poor or inadequate address information, the following sites were not mapped. Count: 2 records.

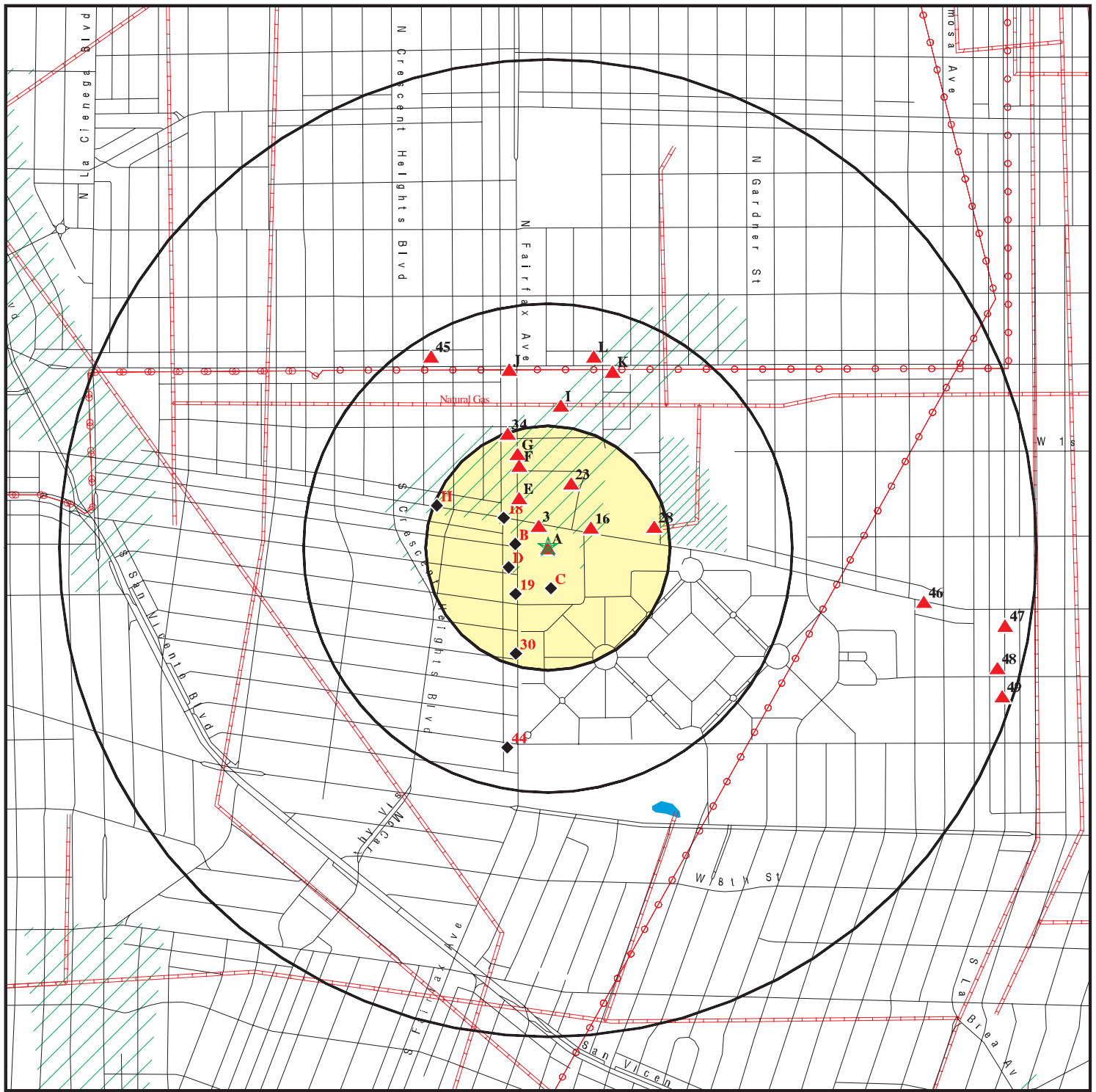
Site Name

FARMERS MARKET CAR WASH (FORMER)
SALT LAKE PROPERTY

Database(s)

CA LUST
CA ENVIROSTOR

OVERVIEW MAP - 4930273.2S



- ★ Target Property
- ▲ Sites at elevations higher than or equal to the target property
- ◆ Sites at elevations lower than the target property
- ▲ Manufactured Gas Plants
- National Priority List Sites
- Dept. Defense Sites

- Indian Reservations BIA
- Power transmission lines
- Pipelines
- 100-year flood zone
- 500-year flood zone

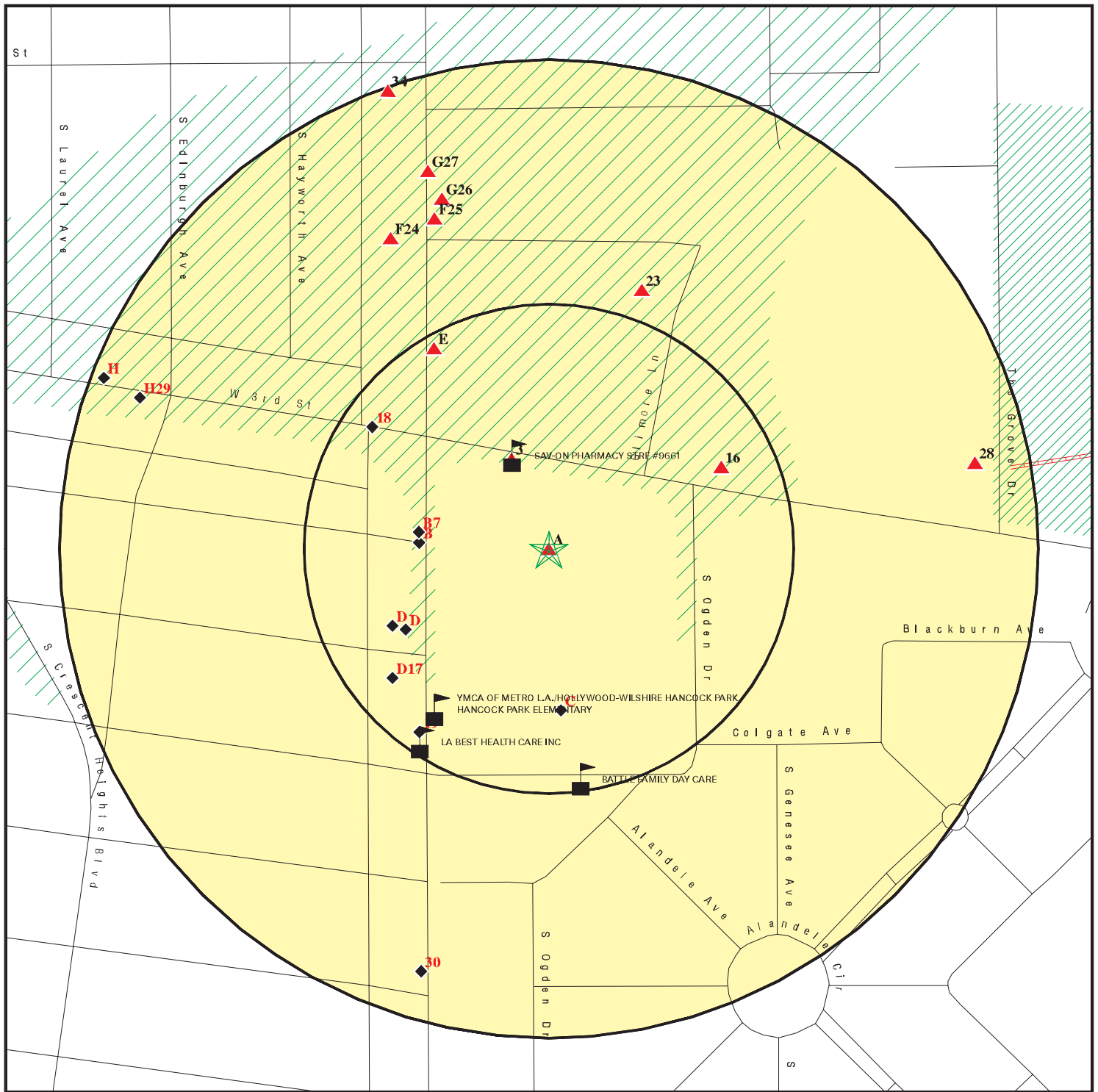
- Areas of Concern

This report includes Interactive Map Layers to display and/or hide map information. The legend includes only those icons for the default map view.

SITE NAME: Town & Country Retail
 ADDRESS: 6310 W. Third Street
 Los Angeles CA 90036
 LAT/LONG: 34.070699 / 118.360324

CLIENT: ARCADIS U.S., Inc.
 CONTACT: Janet Holtz
 INQUIRY #: 4930273.2s
 DATE: May 08, 2017 2:37 pm

DETAIL MAP - 4930273.2S



- ★ Target Property
- ▲ Sites at elevations higher than or equal to the target property
- ◆ Sites at elevations lower than the target property
- Manufactured Gas Plants
- Sensitive Receptors
- National Priority List Sites
- Dept. Defense Sites

- Indian Reservations BIA
- Pipelines
- 100-year flood zone
- 500-year flood zone

- Areas of Concern

0 1/16 1/8 1/4 Miles



This report includes Interactive Map Layers to display and/or hide map information. The legend includes only those icons for the default map view.

SITE NAME: Town & Country Retail
 ADDRESS: 6310 W. Third Street
 Los Angeles CA 90036
 LAT/LONG: 34.070699 / 118.360324

CLIENT: ARCADIS U.S., Inc.
 CONTACT: Janet Holtz
 INQUIRY #: 4930273.2s
 DATE: May 08, 2017 2:41 pm

MAP FINDINGS SUMMARY

Database	Search Distance (Miles)	Target Property	< 1/8	1/8 - 1/4	1/4 - 1/2	1/2 - 1	> 1	Total Plotted
STANDARD ENVIRONMENTAL RECORDS								
<i>Federal NPL site list</i>								
NPL	1.000		0	0	0	0	NR	0
Proposed NPL	1.000		0	0	0	0	NR	0
NPL LIENS	TP		NR	NR	NR	NR	NR	0
<i>Federal Delisted NPL site list</i>								
Delisted NPL	1.000		0	0	0	0	NR	0
<i>Federal CERCLIS list</i>								
FEDERAL FACILITY	0.500		0	0	0	NR	NR	0
SEMS	0.500		0	0	0	NR	NR	0
<i>Federal CERCLIS NFRAP site list</i>								
SEMS-ARCHIVE	0.500		0	0	0	NR	NR	0
<i>Federal RCRA CORRACTS facilities list</i>								
CORRACTS	1.000		0	0	0	0	NR	0
<i>Federal RCRA non-CORRACTS TSD facilities list</i>								
RCRA-TSDF	0.500		0	0	0	NR	NR	0
<i>Federal RCRA generators list</i>								
RCRA-LQG	0.250		1	0	NR	NR	NR	1
RCRA-SQG	0.250		2	1	NR	NR	NR	3
RCRA-CESQG	0.250		0	0	NR	NR	NR	0
<i>Federal institutional controls / engineering controls registries</i>								
LUCIS	0.500		0	0	0	NR	NR	0
US ENG CONTROLS	0.500		0	0	0	NR	NR	0
US INST CONTROL	0.500		0	0	0	NR	NR	0
<i>Federal ERNS list</i>								
ERNS	TP		NR	NR	NR	NR	NR	0
<i>State- and tribal - equivalent NPL</i>								
CA RESPONSE	1.000		0	0	0	0	NR	0
<i>State- and tribal - equivalent CERCLIS</i>								
CA ENVIROSTOR	1.000		1	0	0	4	NR	5
<i>State and tribal landfill and/or solid waste disposal site lists</i>								
CA SWF/LF	0.500		0	0	0	NR	NR	0
<i>State and tribal leaking storage tank lists</i>								
CA LUST	0.500		2	3	10	NR	NR	15

MAP FINDINGS SUMMARY

Database	Search Distance (Miles)	Target Property	< 1/8	1/8 - 1/4	1/4 - 1/2	1/2 - 1	> 1	Total Plotted
INDIAN LUST	0.500		0	0	0	NR	NR	0
CA SLIC	0.500		1	1	1	NR	NR	3
State and tribal registered storage tank lists								
FEMA UST	0.250		0	0	NR	NR	NR	0
CA UST	0.250		1	0	NR	NR	NR	1
CA AST	0.250		0	0	NR	NR	NR	0
INDIAN UST	0.250		0	0	NR	NR	NR	0
State and tribal voluntary cleanup sites								
CA VCP	0.500		0	0	0	NR	NR	0
INDIAN VCP	0.500		0	0	0	NR	NR	0
State and tribal Brownfields sites								
CA BROWNFIELDS	0.500		0	0	1	NR	NR	1
ADDITIONAL ENVIRONMENTAL RECORDS								
Local Brownfield lists								
US BROWNFIELDS	0.500		0	0	0	NR	NR	0
Local Lists of Landfill / Solid Waste Disposal Sites								
CA WMUDS/SWAT	0.500		0	0	0	NR	NR	0
CA SWRCY	0.500		0	0	0	NR	NR	0
CA HAULERS	TP		NR	NR	NR	NR	NR	0
INDIAN ODI	0.500		0	0	0	NR	NR	0
DEBRIS REGION 9	0.500		0	0	0	NR	NR	0
ODI	0.500		0	0	0	NR	NR	0
IHS OPEN DUMPS	0.500		0	0	0	NR	NR	0
Local Lists of Hazardous waste / Contaminated Sites								
CA AOCONCERN	1.000		0	0	0	0	NR	0
US HIST CDL	TP		NR	NR	NR	NR	NR	0
CA HIST Cal-Sites	1.000		0	0	0	0	NR	0
CA SCH	0.250		1	0	NR	NR	NR	1
CA CDL	TP		NR	NR	NR	NR	NR	0
CA Toxic Pits	1.000		0	0	0	0	NR	0
US CDL	TP		NR	NR	NR	NR	NR	0
Local Lists of Registered Storage Tanks								
CA SWEEPS UST	0.250		3	3	NR	NR	NR	6
CA HIST UST	0.250		4	2	NR	NR	NR	6
CA FID UST	0.250		3	3	NR	NR	NR	6
Local Land Records								
CA LIENS	TP		NR	NR	NR	NR	NR	0
LIENS 2	TP		NR	NR	NR	NR	NR	0
CA DEED	0.500		0	0	0	NR	NR	0

MAP FINDINGS SUMMARY

Database	Search Distance (Miles)	Target Property	< 1/8	1/8 - 1/4	1/4 - 1/2	1/2 - 1	> 1	Total Plotted
Records of Emergency Release Reports								
HMIRS	TP		NR	NR	NR	NR	NR	0
CA CHMIRS	TP		NR	NR	NR	NR	NR	0
CA LDS	TP		NR	NR	NR	NR	NR	0
CA MCS	TP		NR	NR	NR	NR	NR	0
CA SPILLS 90	TP		NR	NR	NR	NR	NR	0
Other Ascertainable Records								
RCRA NonGen / NLR	0.250		0	0	NR	NR	NR	0
FUDS	1.000		0	0	0	0	NR	0
DOD	1.000		0	0	0	0	NR	0
SCRD DRYCLEANERS	0.500		0	0	0	NR	NR	0
US FIN ASSUR	TP		NR	NR	NR	NR	NR	0
EPA WATCH LIST	TP		NR	NR	NR	NR	NR	0
2020 COR ACTION	0.250		0	0	NR	NR	NR	0
TSCA	TP		NR	NR	NR	NR	NR	0
TRIS	TP		NR	NR	NR	NR	NR	0
SSTS	TP		NR	NR	NR	NR	NR	0
ROD	1.000		0	0	0	0	NR	0
RMP	TP		NR	NR	NR	NR	NR	0
RAATS	TP		NR	NR	NR	NR	NR	0
PRP	TP		NR	NR	NR	NR	NR	0
PADS	TP		NR	NR	NR	NR	NR	0
ICIS	TP		NR	NR	NR	NR	NR	0
FTTS	TP		NR	NR	NR	NR	NR	0
MLTS	TP		NR	NR	NR	NR	NR	0
COAL ASH DOE	TP		NR	NR	NR	NR	NR	0
COAL ASH EPA	0.500		0	0	0	NR	NR	0
PCB TRANSFORMER	TP		NR	NR	NR	NR	NR	0
RADINFO	TP		NR	NR	NR	NR	NR	0
HIST FTTS	TP		NR	NR	NR	NR	NR	0
DOT OPS	TP		NR	NR	NR	NR	NR	0
CONSENT	1.000		0	0	0	0	NR	0
INDIAN RESERV	1.000		0	0	0	0	NR	0
FUSRAP	1.000		0	0	0	0	NR	0
UMTRA	0.500		0	0	0	NR	NR	0
LEAD SMELTERS	TP		NR	NR	NR	NR	NR	0
US AIRS	TP		NR	NR	NR	NR	NR	0
US MINES	0.250		0	0	NR	NR	NR	0
ABANDONED MINES	0.500		0	0	0	NR	NR	0
FINDS	TP		NR	NR	NR	NR	NR	0
UXO	1.000		0	0	0	0	NR	0
DOCKET HWC	TP		NR	NR	NR	NR	NR	0
ECHO	TP		NR	NR	NR	NR	NR	0
FUELS PROGRAM	0.250		0	0	NR	NR	NR	0
CA BOND EXP. PLAN	1.000		0	0	0	0	NR	0
CA Cortese	0.500		0	0	0	NR	NR	0
CA CUPA Listings	0.250		0	0	NR	NR	NR	0
CA DRYCLEANERS	0.250		1	1	NR	NR	NR	2
CA EMI	TP		NR	NR	NR	NR	NR	0

MAP FINDINGS SUMMARY

Database	Search Distance (Miles)	Target Property	< 1/8	1/8 - 1/4	1/4 - 1/2	1/2 - 1	> 1	Total Plotted
CA ENF	TP	2	NR	NR	NR	NR	NR	0
CA Financial Assurance	TP		NR	NR	NR	NR	NR	0
CA HAZNET	TP		NR	NR	NR	NR	NR	2
CA ICE	TP		NR	NR	NR	NR	NR	0
CA HIST CORTESE	0.500		1	2	5	NR	NR	8
CA LOS ANGELES CO. HMS	TP		NR	NR	NR	NR	NR	0
CA HWP	1.000		0	0	0	0	NR	0
CA HWT	0.250		0	0	NR	NR	NR	0
CT MANIFEST	0.250		0	1	NR	NR	NR	1
CA MINES	TP		NR	NR	NR	NR	NR	0
CA MWMP	0.250		0	0	NR	NR	NR	0
CA NPDES	TP		NR	NR	NR	NR	NR	0
CA PEST LIC	TP		NR	NR	NR	NR	NR	0
CA PROC	0.500		0	0	0	NR	NR	0
CA Notify 65	1.000		0	0	0	0	NR	0
LA Co. Site Mitigation	TP		NR	NR	NR	NR	NR	0
CA UIC	TP		NR	NR	NR	NR	NR	0
CA WASTEWATER PITS	0.500		0	0	0	NR	NR	0
CA WDS	TP		NR	NR	NR	NR	NR	0
CA WIP	0.250		0	0	NR	NR	NR	0

EDR HIGH RISK HISTORICAL RECORDS

EDR Exclusive Records

EDR MGP	1.000		0	0	0	0	NR	0
EDR Hist Auto	0.125		3	NR	NR	NR	NR	3
EDR Hist Cleaner	0.125		3	NR	NR	NR	NR	3

EDR RECOVERED GOVERNMENT ARCHIVES

Exclusive Recovered Govt. Archives

CA RGA LF	TP		NR	NR	NR	NR	NR	0
CA RGA LUST	TP		NR	NR	NR	NR	NR	0

- Totals --		2	27	17	17	4	0	67
-------------	--	---	----	----	----	---	---	----

NOTES:

TP = Target Property

NR = Not Requested at this Search Distance

Sites may be listed in more than one database

Map ID
Direction
Distance
Elevation

MAP FINDINGS

Site

Database(s)

EDR ID Number
EPA ID Number

A1
Target
Property
KMART CORPORATION
6310 W 3RD ST
LOS ANGELES, CA 90036

CA HAZNET **S113028126**
N/A

Site 1 of 2 in cluster A

Actual:
180 ft.

HAZNET:

envid: S113028126
Year: 2015
GEPAID: CAL000018571
Contact: CYNTHIA MILLER
Telephone: 8472860037
Mailing Name: Not reported
Mailing Address: 3333 BEVERLY RD B5-348A
Mailing City,St,Zip: HOFFMAN ESTATES, IL 601790000
Gen County: Los Angeles
TSD EPA ID: CAD008364432
TSD County: Los Angeles
Waste Category: Off-specification, aged or surplus inorganics
Disposal Method: Storage, Bulking, And/Or Transfer Off Site--No Treatment/Reovery (H010-H129) Or (H131-H135)
Tons: 0.4075
Cat Decode: Off-specification, aged or surplus inorganics
Method Decode: Storage, Bulking, And/Or Transfer Off Site--No Treatment/Reovery (H010-H129) Or (H131-H135)
Facility County: Los Angeles

envid: S113028126
Year: 2015
GEPAID: CAL000018571
Contact: CYNTHIA MILLER
Telephone: 8472860037
Mailing Name: Not reported
Mailing Address: 3333 BEVERLY RD B5-348A
Mailing City,St,Zip: HOFFMAN ESTATES, IL 601790000
Gen County: Los Angeles
TSD EPA ID: NVD980895338
TSD County: 99
Waste Category: Not reported
Disposal Method: Storage, Bulking, And/Or Transfer Off Site--No Treatment/Reovery (H010-H129) Or (H131-H135)
Tons: 0.004
Cat Decode: Not reported
Method Decode: Storage, Bulking, And/Or Transfer Off Site--No Treatment/Reovery (H010-H129) Or (H131-H135)
Facility County: Los Angeles

envid: S113028126
Year: 2015
GEPAID: CAL000018571
Contact: CYNTHIA MILLER
Telephone: 8472860037
Mailing Name: Not reported
Mailing Address: 3333 BEVERLY RD B5-348A
Mailing City,St,Zip: HOFFMAN ESTATES, IL 601790000
Gen County: Los Angeles
TSD EPA ID: CAD008364432
TSD County: Los Angeles
Waste Category: Off-specification, aged or surplus organics

Map ID
Direction
Distance
Elevation

MAP FINDINGS

Site

Database(s)

EDR ID Number
EPA ID Number

KMART CORPORATION (Continued)

S113028126

Disposal Method: Storage, Bulking, And/Or Transfer Off Site--No Treatment/Recovery
(H010-H129) Or (H131-H135)
Tons: 0.6545
Cat Decode: Off-specification, aged or surplus organics
Method Decode: Storage, Bulking, And/Or Transfer Off Site--No Treatment/Recovery
(H010-H129) Or (H131-H135)
Facility County: Los Angeles

envid: S113028126
Year: 2015
GEPAID: CAL000018571
Contact: CYNTHIA MILLER
Telephone: 8472860037
Mailing Name: Not reported
Mailing Address: 3333 BEVERLY RD B5-348A
Mailing City,St,Zip: HOFFMAN ESTATES, IL 601790000
Gen County: Los Angeles
TSD EPA ID: NVD980895338
TSD County: 99
Waste Category: Off-specification, aged or surplus organics
Disposal Method: Storage, Bulking, And/Or Transfer Off Site--No Treatment/Recovery
(H010-H129) Or (H131-H135)
Tons: 0.0055
Cat Decode: Off-specification, aged or surplus organics
Method Decode: Storage, Bulking, And/Or Transfer Off Site--No Treatment/Recovery
(H010-H129) Or (H131-H135)
Facility County: Los Angeles

envid: S113028126
Year: 2015
GEPAID: CAL000018571
Contact: CYNTHIA MILLER
Telephone: 8472860037
Mailing Name: Not reported
Mailing Address: 3333 BEVERLY RD B5-348A
Mailing City,St,Zip: HOFFMAN ESTATES, IL 601790000
Gen County: Los Angeles
TSD EPA ID: CAD008364432
TSD County: Los Angeles
Waste Category: Alkaline solution without metals pH >= 12.5
Disposal Method: Storage, Bulking, And/Or Transfer Off Site--No Treatment/Recovery
(H010-H129) Or (H131-H135)
Tons: 0.375
Cat Decode: Alkaline solution without metals pH >= 12.5
Method Decode: Storage, Bulking, And/Or Transfer Off Site--No Treatment/Recovery
(H010-H129) Or (H131-H135)
Facility County: Los Angeles

[Click this hyperlink](#) while viewing on your computer to access
55 additional CA_HAZNET: record(s) in the EDR Site Report.

Map ID
Direction
Distance
Elevation

MAP FINDINGS

Site

Database(s)

EDR ID Number
EPA ID Number

A2
Target
Property
THE KMART CORP
6310 W 3RD ST
LOS ANGELES, CA 90063

CA HAZNET **S112916175**
N/A

Site 2 of 2 in cluster A

Actual:
180 ft.

HAZNET:
envid: S112916175
Year: 2001
GEPAID: CAC002367991
Contact: ANNETTE LABOY
Telephone: 6268937081
Mailing Name: Not reported
Mailing Address: 3100 W BIG BEAVER RD
Mailing City,St,Zip: TROY, MI 480840000
Gen County: Not reported
TSD EPA ID: CAT080013352
TSD County: Not reported
Waste Category: Unspecified oil-containing waste
Disposal Method: Recycler
Tons: 0.62
Cat Decode: Not reported
Method Decode: Not reported
Facility County: Los Angeles

3
NNW
< 1/8
0.050 mi.
262 ft.

CVS PHARMACY NO 9661
6360 W THIRD ST
LOS ANGELES, CA 90036

RCRA-LQG **1016140182**
FINDS **CAR000238063**
ECHO

Relative:
Higher

RCRA-LQG:
Date form received by agency: 03/27/2013
Facility name: CVS PHARMACY NO 9661
Facility address: 6360 W THIRD ST
LOS ANGELES, CA 90036
EPA ID: CAR000238063
Mailing address: ONE CVS DR
WOONSOCKET, RI 02895
Contact: WENDY L BRANT
Contact address: ONE CVS DR
WOONSOCKET, RI 02895
Contact country: US
Contact telephone: 401-765-1500
Contact email: WENDY.BRANT@CVSCAREMARK.COM
EPA Region: 09
Classification: Large Quantity Generator
Description: Handler: generates 1,000 kg or more of hazardous waste during any calendar month; or generates more than 1 kg of acutely hazardous waste during any calendar month; or generates more than 100 kg of any residue or contaminated soil, waste or other debris resulting from the cleanup of a spill, into or on any land or water, of acutely hazardous waste during any calendar month; or generates 1 kg or less of acutely hazardous waste during any calendar month, and accumulates more than 1 kg of acutely hazardous waste at any time; or generates 100 kg or less of any residue or contaminated soil, waste or other debris resulting from the cleanup of a spill, into or on any land or water, of acutely hazardous waste during any calendar month, and accumulates more than 100 kg of that material at any time

Actual:
180 ft.

Map ID
Direction
Distance
Elevation

MAP FINDINGS

Site

Database(s)

EDR ID Number
EPA ID Number

CVS PHARMACY NO 9661 (Continued)

1016140182

Owner/Operator Summary:

Owner/operator name: GARFIELD BEACH CVS LLC
Owner/operator address: Not reported
Not reported
Owner/operator country: US
Owner/operator telephone: Not reported
Legal status: Private
Owner/Operator Type: Operator
Owner/Op start date: 06/02/2006
Owner/Op end date: Not reported

Owner/operator name: THIRD FAIRFAX LLC
Owner/operator address: 6380 WILSHIRE BLVD STE 800
LOS ANGELES, CA 90048
Owner/operator country: US
Owner/operator telephone: 323-651-1808
Legal status: Private
Owner/Operator Type: Owner
Owner/Op start date: 12/01/1986
Owner/Op end date: Not reported

Handler Activities Summary:

U.S. importer of hazardous waste: No
Mixed waste (haz. and radioactive): No
Recycler of hazardous waste: No
Transporter of hazardous waste: No
Treater, storer or disposer of HW: No
Underground injection activity: No
On-site burner exemption: No
Furnace exemption: No
Used oil fuel burner: No
Used oil processor: No
User oil refiner: No
Used oil fuel marketer to burner: No
Used oil Specification marketer: No
Used oil transfer facility: No
Used oil transporter: No

. Waste code: D001
. Waste name: IGNITABLE WASTE

. Waste code: D002
. Waste name: CORROSIVE WASTE

. Waste code: D009
. Waste name: MERCURY

. Waste code: P001
. Waste name: 2H-1-BENZOPYRAN-2-ONE, 4-HYDROXY-3-(3-OXO-1-PHENYLBUTYL)-, & SALTS, WHEN PRESENT AT CONCENTRATIONS GREATER THAN 0.3% (OR) WARFARIN, & SALTS, WHEN PRESENT AT CONCENTRATIONS GREATER THAN 0.3%

. Waste code: P042
. Waste name: 1,2-BENZENEDIOL, 4-[1-HYDROXY-2-(METHYLAMINO)ETHYL]-, (R)- (OR) EPINEPHRINE

Map ID
Direction
Distance
Elevation

MAP FINDINGS

Site

Database(s)

EDR ID Number
EPA ID Number

CVS PHARMACY NO 9661 (Continued)

1016140182

. Waste code: P075
. Waste name: NICOTINE, & SALTS (OR) PYRIDINE, 3-(1-METHYL-2-PYRROLIDINYL)-, (S)-, & SALTS

. Waste code: P081
. Waste name: 1,2,3-PROPANETRIOL, TRINITRATE (R) (OR) NITROGLYCERINE (R)

Violation Status: No violations found

FINDS:

Registry ID: 110055439208

Environmental Interest/Information System

RCRAInfo is a national information system that supports the Resource Conservation and Recovery Act (RCRA) program through the tracking of events and activities related to facilities that generate, transport, and treat, store, or dispose of hazardous waste. RCRAInfo allows RCRA program staff to track the notification, permit, compliance, and corrective action activities required under RCRA.

STATE MASTER

ECHO:

Envid: 1016140182
Registry ID: 110055439208
DFR URL: http://echo.epa.gov/detailed_facility_report?fid=110055439208

B4
West
< 1/8
0.066 mi.
350 ft.

KINGS CLEANERS
349 S FAIRFOX AVE
LOS ANGELES, CA 90036

Site 1 of 4 in cluster B

RCRA-SQG
FINDS
ECHO
CA HAZNET
1000236914
CAD981984180

Relative:
Lower

RCRA-SQG:

Date form received by agency: 09/01/1996
Facility name: KINGS CLEANERS
Facility address: 349 S FAIRFOX AVE
LOS ANGELES, CA 90036

EPA ID: CAD981984180

Contact: Not reported

Contact address: Not reported

Contact country: US

Contact telephone: Not reported

Contact email: Not reported

EPA Region: 09

Classification: Small Small Quantity Generator

Description: Handler: generates more than 100 and less than 1000 kg of hazardous waste during any calendar month and accumulates less than 6000 kg of hazardous waste at any time; or generates 100 kg or less of hazardous waste during any calendar month, and accumulates more than 1000 kg of hazardous waste at any time

Owner/Operator Summary:

Owner/operator name: KIM PIL

Map ID
Direction
Distance
Elevation

MAP FINDINGS

Site

Database(s)

EDR ID Number
EPA ID Number

KINGS CLEANERS (Continued)

1000236914

Owner/operator address: NOT REQUIRED
NOT REQUIRED, ME 99999
Owner/operator country: Not reported
Owner/operator telephone: (415) 555-1212
Legal status: Private
Owner/Operator Type: Owner
Owner/Op start date: Not reported
Owner/Op end date: Not reported

Owner/operator name: NOT REQUIRED
Owner/operator address: NOT REQUIRED
NOT REQUIRED, ME 99999
Owner/operator country: Not reported
Owner/operator telephone: (415) 555-1212
Legal status: Private
Owner/Operator Type: Operator
Owner/Op start date: Not reported
Owner/Op end date: Not reported

Handler Activities Summary:

U.S. importer of hazardous waste: No
Mixed waste (haz. and radioactive): No
Recycler of hazardous waste: No
Transporter of hazardous waste: No
Treater, storer or disposer of HW: No
Underground injection activity: No
On-site burner exemption: No
Furnace exemption: No
Used oil fuel burner: No
Used oil processor: No
User oil refiner: No
Used oil fuel marketer to burner: No
Used oil Specification marketer: No
Used oil transfer facility: No
Used oil transporter: No

Historical Generators:

Date form received by agency: 04/02/1987
Site name: KINGS CLEANERS
Classification: Large Quantity Generator

Violation Status: No violations found

FINDS:

Registry ID: 110002764768

Environmental Interest/Information System

RCRAInfo is a national information system that supports the Resource Conservation and Recovery Act (RCRA) program through the tracking of events and activities related to facilities that generate, transport, and treat, store, or dispose of hazardous waste. RCRAInfo allows RCRA program staff to track the notification, permit, compliance, and corrective action activities required under RCRA.

Map ID
Direction
Distance
Elevation

MAP FINDINGS

Site

Database(s)

EDR ID Number
EPA ID Number

KINGS CLEANERS (Continued)

1000236914

ECHO:

Envid: 1000236914
Registry ID: 110002764768
DFR URL: http://echo.epa.gov/detailed_facility_report?fid=110002764768

HAZNET:

envid: 1000236914
Year: 2000
GEPAID: CAD981984180
Contact: --
Telephone: --
Mailing Name: Not reported
Mailing Address: PO BOX 741202
Mailing City,St,Zip: LOS ANGELES, CA 900049203
Gen County: Not reported
TSD EPA ID: CAD981397417
TSD County: Not reported
Waste Category: Halogenated solvents (chloroforms, methyl chloride, perchloroethylene, etc)
Disposal Method: Recycler
Tons: 0.21
Cat Decode: Not reported
Method Decode: Not reported
Facility County: Los Angeles

envid: 1000236914
Year: 1998
GEPAID: CAD981984180
Contact: Not reported
Telephone: 0000000000
Mailing Name: Not reported
Mailing Address: 349 S FAIRFAX AVE
Mailing City,St,Zip: LOS ANGELES, CA 900363124
Gen County: Not reported
TSD EPA ID: CAD981397417
TSD County: Not reported
Waste Category: Halogenated solvents (chloroforms, methyl chloride, perchloroethylene, etc)
Disposal Method: Recycler
Tons: .2107
Cat Decode: Not reported
Method Decode: Not reported
Facility County: Los Angeles

envid: 1000236914
Year: 1997
GEPAID: CAD981984180
Contact: Not reported
Telephone: 0000000000
Mailing Name: Not reported
Mailing Address: 349 S FAIRFAX AVE
Mailing City,St,Zip: LOS ANGELES, CA 900363124
Gen County: Not reported
TSD EPA ID: CAD981397417
TSD County: Not reported
Waste Category: Halogenated solvents (chloroforms, methyl chloride, perchloroethylene,

Map ID
Direction
Distance
Elevation

MAP FINDINGS

Site

Database(s)

EDR ID Number
EPA ID Number

KINGS CLEANERS (Continued)

1000236914

etc)
Disposal Method: Recycler
Tons: .2107
Cat Decode: Not reported
Method Decode: Not reported
Facility County: Los Angeles

envid: 1000236914
Year: 1997
GEPAID: CAD981984180
Contact: Not reported
Telephone: 0000000000
Mailing Name: Not reported
Mailing Address: 349 S FAIRFAX AVE
Mailing City,St,Zip: LOS ANGELES, CA 900363124
Gen County: Not reported
TSD EPA ID: CAD981397417
TSD County: Not reported
Waste Category: Not reported
Disposal Method: Recycler
Tons: .0000
Cat Decode: Not reported
Method Decode: Not reported
Facility County: Los Angeles

envid: 1000236914
Year: 1996
GEPAID: CAD981984180
Contact: Not reported
Telephone: 0000000000
Mailing Name: Not reported
Mailing Address: 349 S FAIRFAX AVE
Mailing City,St,Zip: LOS ANGELES, CA 900363124
Gen County: Not reported
TSD EPA ID: CAD981397417
TSD County: Not reported
Waste Category: Halogenated solvents (chloroforms, methyl chloride, perchloroethylene, etc)
Disposal Method: Recycler
Tons: .2107
Cat Decode: Not reported
Method Decode: Not reported
Facility County: Los Angeles

[Click this hyperlink](#) while viewing on your computer to access
2 additional CA_HAZNET: record(s) in the EDR Site Report.

B5
West
< 1/8
0.066 mi.
350 ft.

FAIR FINE DRYCLEANERS
349 S FAIRFAX AVE
LOS ANGELES, CA 90036
Site 2 of 4 in cluster B

CA DRYCLEANERS **S108540828**
N/A

Relative:
Lower

DRYCLEANERS:
EPA Id: CAL000320722
NAICS Code: 81232
NAICS Description: Drycleaning and Laundry Services (except Coin-Operated)
SIC Code: 7211

Actual:
178 ft.

Map ID
Direction
Distance
Elevation

MAP FINDINGS

Site

Database(s)

EDR ID Number
EPA ID Number

FAIR FINE DRYCLEANERS (Continued)

S108540828

SIC Description: Power Laundries, Family and Commercial
Create Date: 06/14/2007
Facility Active: No
Inactive Date: 06/30/2014
Facility Addr2: Not reported
Owner Name: CORNER STONE M&J CORP
Owner Address: 349 S FAIRFAX AVE
Owner Address 2: Not reported
Owner Telephone: 3236537778
Contact Name: JOY AN
Contact Address: 349 S FAIRFAX AVE
Contact Address 2: Not reported
Contact Telephone: 3236537778
Mailing Name: Not reported
Mailing Address 1: 349 S FAIRFAX AVE
Mailing Address 2: Not reported
Mailing City: LOS ANGELES
Mailing State: CA
Mailing Zip: 900360000
Owner Fax: 0000000000
Region Code: 3

EPA Id: CAL000277769
NAICS Code: 81232
NAICS Description: Drycleaning and Laundry Services (except Coin-Operated)
SIC Code: 7211
SIC Description: Power Laundries, Family and Commercial
Create Date: 01/05/2004
Facility Active: No
Inactive Date: 06/15/2007
Facility Addr2: Not reported
Owner Name: HUNG JUNG
Owner Address: 349 S FAIRFAX AVE
Owner Address 2: Not reported
Owner Telephone: 2132722424
Contact Name: HONG JUNG
Contact Address: 535 S CURSON AVE APT 3K
Contact Address 2: Not reported
Contact Telephone: 2132722424
Mailing Name: Not reported
Mailing Address 1: 349 S FAIRFAX AVE
Mailing Address 2: Not reported
Mailing City: LOS ANGELES
Mailing State: CA
Mailing Zip: 900363124
Owner Fax: Not reported
Region Code: 3

Map ID
Direction
Distance
Elevation

MAP FINDINGS

Site

Database(s)

EDR ID Number
EPA ID Number

B6

West
< 1/8
0.066 mi.
350 ft.

349 S FAIRFAX AVE
LOS ANGELES, CA 90036

Site 3 of 4 in cluster B

EDR Hist Cleaner

1015047425
N/A

Relative:
Lower

EDR Historical Cleaners:

Name: FAIR CLEANERS
Year: 2010
Address: 349 S FAIRFAX AVE

Actual:
178 ft.

Name: FAIR CLEANERS
Year: 2011
Address: 349 S FAIRFAX AVE

Name: FAIR CLEANERS
Year: 2012
Address: 349 S FAIRFAX AVE

B7

West
< 1/8
0.067 mi.
354 ft.

WILLIAM L OLSON INC
301 S FAIRFAX AVE
LOS ANGELES, CA 90048

Site 4 of 4 in cluster B

CA SWEEPS UST
CA FID UST

S101588173
N/A

Relative:
Lower

SWEEPS UST:

Status: Not reported
Comp Number: 6996
Number: Not reported
Board Of Equalization: Not reported
Referral Date: Not reported
Action Date: Not reported
Created Date: Not reported
Owner Tank Id: Not reported
SWRCB Tank Id: Not reported
Tank Status: Not reported
Capacity: Not reported
Active Date: Not reported
Tank Use: Not reported
STG: Not reported
Content: Not reported
Number Of Tanks: Not reported

Actual:
178 ft.

CA FID UST:

Facility ID: 19056411
Regulated By: UTNKA
Regulated ID: Not reported
Cortese Code: Not reported
SIC Code: Not reported
Facility Phone: 2130000000
Mail To: Not reported
Mailing Address: 301 S FAIRFAX AVE
Mailing Address 2: Not reported
Mailing City,St,Zip: LOS ANGELES 900480000
Contact: Not reported
Contact Phone: Not reported
DUNS Number: Not reported
NPDES Number: Not reported
EPA ID: Not reported

Map ID
Direction
Distance
Elevation

MAP FINDINGS

Site

Database(s)

EDR ID Number
EPA ID Number

WILLIAM L OLSON INC (Continued)

S101588173

Comments: Not reported
Status: Active

C8
South
< 1/8
0.083 mi.
437 ft.

HANCOCK PARK ELEMENTARY SCHOOL
408 SOUTH FAIRFAX AVENUE
LOS ANGELES, CA 90036

CA ENVIROSTOR
CA SCH

S105628457
N/A

Site 1 of 3 in cluster C

Relative:
Lower

ENVIROSTOR:

Actual:
179 ft.

Facility ID: 19000014
Status: Inactive - Needs Evaluation
Status Date: 11/22/2005
Site Code: 300796
Site Type: School Investigation
Site Type Detailed: School
Acres: 0
NPL: NO
Regulatory Agencies: SMBRP
Lead Agency: SMBRP
Program Manager: Not reported
Supervisor: Thomas Cota
Division Branch: Southern California Schools & Brownfields Outreach
Assembly: 50
Senate: 26
Special Program: Not reported
Restricted Use: NO
Site Mgmt Req: NONE SPECIFIED
Funding: School District
Latitude: 34.06950
Longitude: -118.3602
APN: 5509018902
Past Use: * UNKNOWN
Potential COC: NONE SPECIFIED
Confirmed COC: NONE SPECIFIED
Potential Description: NONE SPECIFIED
Alias Name: HANCOCK PARK ELEM. SCHOOL
Alias Type: Alternate Name
Alias Name: HANCOCK PARK ELEMENTARY SCHOOL
Alias Type: Alternate Name
Alias Name: LOS ANGELES UNIFIED SCHOOL DISTRICT
Alias Type: Alternate Name
Alias Name: 5509018902
Alias Type: APN
Alias Name: 300796
Alias Type: Project Code (Site Code)
Alias Name: 19000014
Alias Type: Envirostor ID Number

Completed Info:

Completed Area Name: PROJECT WIDE
Completed Sub Area Name: Not reported
Completed Document Type: Environmental Oversight Agreement
Completed Date: 02/10/2000
Comments: Not reported

Completed Area Name: PROJECT WIDE
Completed Sub Area Name: Not reported

Map ID
Direction
Distance
Elevation

MAP FINDINGS

Site

Database(s)

EDR ID Number
EPA ID Number

HANCOCK PARK ELEMENTARY SCHOOL (Continued)

S105628457

Completed Document Type: Cost Recovery Closeout Memo
Completed Date: 05/17/2002
Comments: Not reported

Future Area Name: Not reported
Future Sub Area Name: Not reported
Future Document Type: Not reported
Future Due Date: Not reported
Schedule Area Name: Not reported
Schedule Sub Area Name: Not reported
Schedule Document Type: Not reported
Schedule Due Date: Not reported
Schedule Revised Date: Not reported

SCH:

Facility ID: 19000014
Site Type: School Investigation
Site Type Detail: School
Site Mgmt. Req.: NONE SPECIFIED
Acres: 0
National Priorities List: NO
Cleanup Oversight Agencies: SMBRP
Lead Agency: SMBRP
Lead Agency Description: DTSC - Site Cleanup Program
Project Manager: Not reported
Supervisor: Thomas Cota
Division Branch: Southern California Schools & Brownfields Outreach
Site Code: 300796
Assembly: 50
Senate: 26
Special Program Status: Not reported
Status: Inactive - Needs Evaluation
Status Date: 11/22/2005
Restricted Use: NO
Funding: School District
Latitude: 34.06950
Longitude: -118.3602
APN: 5509018902
Past Use: * UNKNOWN
Potential COC: NONE SPECIFIED
Confirmed COC: NONE SPECIFIED
Potential Description: NONE SPECIFIED
Alias Name: HANCOCK PARK ELEM. SCHOOL
Alias Type: Alternate Name
Alias Name: HANCOCK PARK ELEMENTARY SCHOOL
Alias Type: Alternate Name
Alias Name: LOS ANGELES UNIFIED SCHOOL DISTRICT
Alias Type: Alternate Name
Alias Name: 5509018902
Alias Type: APN
Alias Name: 300796
Alias Type: Project Code (Site Code)
Alias Name: 19000014
Alias Type: Envirostor ID Number

Completed Info:

Map ID
Direction
Distance
Elevation

MAP FINDINGS

Site

Database(s)

EDR ID Number
EPA ID Number

HANCOCK PARK ELEMENTARY SCHOOL (Continued)

S105628457

Completed Area Name: PROJECT WIDE
Completed Sub Area Name: Not reported
Completed Document Type: Environmental Oversight Agreement
Completed Date: 02/10/2000
Comments: Not reported

Completed Area Name: PROJECT WIDE
Completed Sub Area Name: Not reported
Completed Document Type: Cost Recovery Closeout Memo
Completed Date: 05/17/2002
Comments: Not reported

Future Area Name: Not reported
Future Sub Area Name: Not reported
Future Document Type: Not reported
Future Due Date: Not reported
Schedule Area Name: Not reported
Schedule Sub Area Name: Not reported
Schedule Document Type: Not reported
Schedule Due Date: Not reported
Schedule Revised Date: Not reported

C9
South
< 1/8
0.083 mi.
437 ft.

LA USD HANCOCK PARK EL
408 S FAIRFAX AVE
LOS ANGELES, CA 90036
Site 2 of 3 in cluster C

RCRA-SQG 1000427657
FINDS CAD981980196
ECHO

Relative:
Lower

RCRA-SQG:

Actual:
179 ft.

Date form received by agency: 04/09/1987
Facility name: LA USD HANCOCK PARK EL
Facility address: 408 S FAIRFAX AVE
LOS ANGELES, CA 90036
EPA ID: CAD981980196
Mailing address: 1425 S SAN PEDRO RM 215
LOS ANGELES, CA 90015
Contact: ENVIRONMENTAL MANAGER
Contact address: 408 S FAIRFAX AVE
LOS ANGELES, CA 90036
Contact country: US
Contact telephone: (213) 742-7371
Contact email: Not reported
EPA Region: 09
Classification: Small Small Quantity Generator
Description: Handler: generates more than 100 and less than 1000 kg of hazardous waste during any calendar month and accumulates less than 6000 kg of hazardous waste at any time; or generates 100 kg or less of hazardous waste during any calendar month, and accumulates more than 1000 kg of hazardous waste at any time

Owner/Operator Summary:

Owner/operator name: NOT REQUIRED
Owner/operator address: NOT REQUIRED
NOT REQUIRED, ME 99999
Owner/operator country: Not reported
Owner/operator telephone: (415) 555-1212
Legal status: Municipal

Map ID
Direction
Distance
Elevation

MAP FINDINGS

Site

Database(s)

EDR ID Number
EPA ID Number

LA USD HANCOCK PARK EL (Continued)

1000427657

Owner/Operator Type: Operator
Owner/Op start date: Not reported
Owner/Op end date: Not reported

Owner/operator name: LA USD
Owner/operator address: NOT REQUIRED
NOT REQUIRED, ME 99999

Owner/operator country: Not reported
Owner/operator telephone: (415) 555-1212
Legal status: Municipal
Owner/Operator Type: Owner
Owner/Op start date: Not reported
Owner/Op end date: Not reported

Handler Activities Summary:

U.S. importer of hazardous waste: No
Mixed waste (haz. and radioactive): No
Recycler of hazardous waste: No
Transporter of hazardous waste: No
Treater, storer or disposer of HW: No
Underground injection activity: No
On-site burner exemption: No
Furnace exemption: No
Used oil fuel burner: No
Used oil processor: No
User oil refiner: No
Used oil fuel marketer to burner: No
Used oil Specification marketer: No
Used oil transfer facility: No
Used oil transporter: No

Violation Status: No violations found

FINDS:

Registry ID: 110002763313

Environmental Interest/Information System

California Hazardous Waste Tracking System - Datamart (HWTS-DATAMART) provides California with information on hazardous waste shipments for generators, transporters, and treatment, storage, and disposal facilities.

RCRAInfo is a national information system that supports the Resource Conservation and Recovery Act (RCRA) program through the tracking of events and activities related to facilities that generate, transport, and treat, store, or dispose of hazardous waste. RCRAInfo allows RCRA program staff to track the notification, permit, compliance, and corrective action activities required under RCRA.

ECHO:

Envid: 1000427657
Registry ID: 110002763313
DFR URL: http://echo.epa.gov/detailed_facility_report?fid=110002763313

Map ID
Direction
Distance
Elevation

MAP FINDINGS

EDR ID Number
EPA ID Number

C10
South
< 1/8
0.083 mi.
437 ft.

LOS ANGELES UNIFIED SCHOOL
408 S FAIRFAX AVE
LOS ANGELES, CA 90036
Site 3 of 3 in cluster C

CA UST **U003780820**
N/A

Relative: UST:
Lower Facility ID: 24381
Permitting Agency: LOS ANGELES, CITY OF
Actual: Latitude: 34.070851
179 ft. Longitude: -118.358867

D11
WSW
< 1/8
0.084 mi.
443 ft.

MAS AUTO SERVICE
371 FAIRFAX
LOS ANGELES, CA 90036
Site 1 of 6 in cluster D

CA LUST **S101296987**
CA HIST CORTESE **N/A**

Relative: LUST REG 4:
Lower Region: 4
Regional Board: 04
Actual: County: Los Angeles
177 ft. Facility Id: 900360107
Status: Remediation Plan
Substance: Gasoline
Substance Quantity: Not reported
Local Case No: Not reported
Case Type: Groundwater
Abatement Method Used at the Site: Excavate and Dispose
Global ID: T0603700891
W Global ID: Not reported
Staff: MSH
Local Agency: 19050
Cross Street: FOURTH ST
Enforcement Type: SEL
Date Leak Discovered: Not reported
Date Leak First Reported: 11/25/1991
Date Leak Record Entered: 11/10/1991
Date Confirmation Began: Not reported
Date Leak Stopped: Not reported
Date Case Last Changed on Database: 7/16/2002
Date the Case was Closed: Not reported
How Leak Discovered: Not reported
How Leak Stopped: Not reported
Cause of Leak: UNK
Leak Source: UNK
Operator: Not reported
Water System: Not reported
Well Name: Not reported
Approx. Dist To Production Well (ft): 6716.6290563079577834084051655
Source of Cleanup Funding: UNK
Preliminary Site Assessment Workplan Submitted: 11/25/1991
Preliminary Site Assessment Began: 12/7/1998
Pollution Characterization Began: 4/14/1999
Remediation Plan Submitted: 3/25/2004
Remedial Action Underway: Not reported
Post Remedial Action Monitoring Began: 11/25/1991
Enforcement Action Date: 4/14/1999
Historical Max MTBE Date: 12/19/2000
Hist Max MTBE Conc in Groundwater: 840

Map ID
Direction
Distance
Elevation

MAP FINDINGS

Site

Database(s)

EDR ID Number
EPA ID Number

MAS AUTO SERVICE (Continued)

S101296987

Hist Max MTBE Conc in Soil: Not reported
Significant Interim Remedial Action Taken: Yes
GW Qualifier: Not reported
Soil Qualifier: Not reported
Organization: Not reported
Owner Contact: Not reported
Responsible Party: KIYUKO YOSHIOKA
RP Address: 6351 COLGATE AVE.
Program: LUST
Lat/Long: 34.0703499 / -1
Local Agency Staff: PEJ
Beneficial Use: Not reported
Priority: Not reported
Cleanup Fund Id: Not reported
Suspended: Not reported
Assigned Name: Not reported
Summary: QUARTERLY GW MONITORING RPT; 5/18/00 1ST QTR GW MON RPT 2000; 7/14/00
2ND QTR GW MON RPT 2000; 9/19/00 3RD QTR GW MON RPT 2000; 1/8/01 4TH
QTR GW MON RPT 2000

HIST CORTESE:

Region: CORTESE
Facility County Code: 19
Reg By: LTNKA
Reg Id: 900360107

D12
WSW
< 1/8
0.084 mi.
443 ft.

371 S FAIRFAX AVE
LOS ANGELES, CA 90036
Site 2 of 6 in cluster D

EDR Hist Auto 1015454225
N/A

Relative:
Lower
Actual:
177 ft.

EDR Historical Auto Stations:
Name: MAS AUTO SERVICE
Year: 1999
Address: 371 S FAIRFAX AVE

Name: MAS AUTO SERVICE
Year: 2003
Address: 371 S FAIRFAX AVE

D13
WSW
< 1/8
0.084 mi.
443 ft.

MASAUKE MAS YOSHIOKA
371 S FAIRFAX AVE
LOS ANGELES, CA 90036
Site 3 of 6 in cluster D

CA SWEEPS UST S101583269
CA HIST UST N/A
CA FID UST

Relative:
Lower
Actual:
177 ft.

SWEEPS UST:
Status: Not reported
Comp Number: 4053
Number: Not reported
Board Of Equalization: Not reported
Referral Date: Not reported
Action Date: Not reported
Created Date: Not reported
Owner Tank Id: Not reported

Map ID
Direction
Distance
Elevation

MAP FINDINGS

Site

Database(s)

EDR ID Number
EPA ID Number

MASAUKI MAS YOSHIOKA (Continued)

S101583269

SWRCB Tank Id: Not reported
Tank Status: Not reported
Capacity: Not reported
Active Date: Not reported
Tank Use: Not reported
STG: Not reported
Content: Not reported
Number Of Tanks: Not reported

HIST UST:

File Number: 00027A9E
URL: <http://geotracker.waterboards.ca.gov/ustpdfs/pdf/00027A9E.pdf>
Region: Not reported
Facility ID: Not reported
Facility Type: Not reported
Other Type: Not reported
Contact Name: Not reported
Telephone: Not reported
Owner Name: Not reported
Owner Address: Not reported
Owner City,St,Zip: Not reported
Total Tanks: Not reported

Tank Num: Not reported
Container Num: Not reported
Year Installed: Not reported
Tank Capacity: Not reported
Tank Used for: Not reported
Type of Fuel: Not reported
Container Construction Thickness: Not reported
Leak Detection: Not reported

Click here for Geo Tracker PDF:

CA FID UST:

Facility ID: 19003243
Regulated By: UTKNI
Regulated ID: Not reported
Cortese Code: Not reported
SIC Code: Not reported
Facility Phone: 2130000000
Mail To: Not reported
Mailing Address: 371 S FAIRFAX AVE
Mailing Address 2: Not reported
Mailing City,St,Zip: LOS ANGELES 900360000
Contact: Not reported
Contact Phone: Not reported
DUNS Number: Not reported
NPDES Number: Not reported
EPA ID: Not reported
Comments: Not reported
Status: Inactive

Map ID
Direction
Distance
Elevation

MAP FINDINGS

Site

Database(s)

EDR ID Number
EPA ID Number

D14
WSW
< 1/8
0.089 mi.
470 ft.
MAS AUTO SERVICE
371 SOUTH FAIRFAX AVE
LOS ANGELES, CA 90036
Site 4 of 6 in cluster D

CA LUST **S114458527**
N/A

Relative:
Lower

LUST:

Actual:
176 ft.

Region: STATE
Global Id: T0603700891
Latitude: 34.0701425203473
Longitude: -118.361669810451
Case Type: LUST Cleanup Site
Status: Open - Remediation
Status Date: 09/16/2005
Lead Agency: LOS ANGELES RWQCB (REGION 4)
Case Worker: DPP
Local Agency: LOS ANGELES, CITY OF
RB Case Number: 900360107
LOC Case Number: Not reported
File Location: Regional Board
Potential Media Affect: Aquifer used for drinking water supply
Potential Contaminants of Concern: Gasoline
Site History: Not reported

[Click here to access the California GeoTracker records for this facility:](#)

Contact:

Global Id: T0603700891
Contact Type: Regional Board Caseworker
Contact Name: DANIEL PIROTTON
Organization Name: LOS ANGELES RWQCB (REGION 4)
Address: Not reported
City: R4 UNKNOWN
Email: dpirotton@waterboards.ca.gov
Phone Number: 2135766714

Global Id: T0603700891
Contact Type: Local Agency Caseworker
Contact Name: ELOY LUNA
Organization Name: LOS ANGELES, CITY OF
Address: 200 North Main Street, Suite 1780
City: LOS ANGELES
Email: eloy.luna@lacity.org
Phone Number: Not reported

Status History:

Global Id: T0603700891
Status: Open - Case Begin Date
Status Date: 11/25/1991

Global Id: T0603700891
Status: Open - Remediation
Status Date: 09/22/2003

Global Id: T0603700891
Status: Open - Remediation
Status Date: 06/18/2004

Global Id: T0603700891

Map ID
Direction
Distance
Elevation

MAP FINDINGS

Site

Database(s)

EDR ID Number
EPA ID Number

MAS AUTO SERVICE (Continued)

S114458527

Status: Open - Remediation
Status Date: 11/10/2004

Global Id: T0603700891
Status: Open - Remediation
Status Date: 09/16/2005

Global Id: T0603700891
Status: Open - Site Assessment
Status Date: 11/25/1991

Global Id: T0603700891
Status: Open - Site Assessment
Status Date: 12/07/1998

Global Id: T0603700891
Status: Open - Site Assessment
Status Date: 04/14/1999

Regulatory Activities:

Global Id: T0603700891
Action Type: ENFORCEMENT
Date: 05/07/2015
Action: Staff Letter

Global Id: T0603700891
Action Type: RESPONSE
Date: 07/15/2004
Action: Monitoring Report - Quarterly

Global Id: T0603700891
Action Type: RESPONSE
Date: 07/15/2004
Action: Remedial Progress Report

Global Id: T0603700891
Action Type: RESPONSE
Date: 04/15/2016
Action: Monitoring Report - Semi-Annually

Global Id: T0603700891
Action Type: ENFORCEMENT
Date: 04/24/2003
Action: Staff Letter

Global Id: T0603700891
Action Type: ENFORCEMENT
Date: 06/25/2002
Action: Staff Letter

Global Id: T0603700891
Action Type: ENFORCEMENT
Date: 06/15/2009
Action: Staff Letter

Global Id: T0603700891
Action Type: ENFORCEMENT

Map ID
Direction
Distance
Elevation

MAP FINDINGS

Site

Database(s)

EDR ID Number
EPA ID Number

MAS AUTO SERVICE (Continued)

S114458527

Date:	12/16/2013
Action:	Staff Letter
Global Id:	T0603700891
Action Type:	ENFORCEMENT
Date:	01/13/2016
Action:	Waste Discharge Requirements
Global Id:	T0603700891
Action Type:	RESPONSE
Date:	07/15/2003
Action:	Monitoring Report - Quarterly
Global Id:	T0603700891
Action Type:	RESPONSE
Date:	01/27/2011
Action:	Clean Up Fund - 5-Year Review Summary
Global Id:	T0603700891
Action Type:	RESPONSE
Date:	10/15/2002
Action:	Monitoring Report - Quarterly
Global Id:	T0603700891
Action Type:	RESPONSE
Date:	07/15/2016
Action:	Pilot Study/ Treatability Report
Global Id:	T0603700891
Action Type:	RESPONSE
Date:	10/31/2015
Action:	Well Installation Report
Global Id:	T0603700891
Action Type:	RESPONSE
Date:	07/15/2005
Action:	Monitoring Report - Quarterly
Global Id:	T0603700891
Action Type:	RESPONSE
Date:	10/15/2004
Action:	Monitoring Report - Quarterly
Global Id:	T0603700891
Action Type:	RESPONSE
Date:	04/15/2004
Action:	Monitoring Report - Quarterly
Global Id:	T0603700891
Action Type:	RESPONSE
Date:	04/15/2005
Action:	Monitoring Report - Quarterly
Global Id:	T0603700891
Action Type:	RESPONSE
Date:	04/15/2004
Action:	CAP/RAP - Feasibility Study Report

Map ID
Direction
Distance
Elevation

MAP FINDINGS

Site

Database(s)

EDR ID Number
EPA ID Number

MAS AUTO SERVICE (Continued)

S114458527

Global Id:	T0603700891
Action Type:	RESPONSE
Date:	01/15/2006
Action:	Monitoring Report - Quarterly
Global Id:	T0603700891
Action Type:	RESPONSE
Date:	07/15/2016
Action:	Remedial Progress Report
Global Id:	T0603700891
Action Type:	RESPONSE
Date:	04/15/2002
Action:	Monitoring Report - Quarterly
Global Id:	T0603700891
Action Type:	RESPONSE
Date:	07/15/2002
Action:	Monitoring Report - Quarterly
Global Id:	T0603700891
Action Type:	RESPONSE
Date:	07/31/2002
Action:	Other Report / Document
Global Id:	T0603700891
Action Type:	RESPONSE
Date:	07/15/2002
Action:	Soil and Water Investigation Report
Global Id:	T0603700891
Action Type:	RESPONSE
Date:	07/15/2005
Action:	Remedial Progress Report
Global Id:	T0603700891
Action Type:	RESPONSE
Date:	07/27/2012
Action:	Soil and Water Investigation Workplan
Global Id:	T0603700891
Action Type:	RESPONSE
Date:	07/15/2016
Action:	Monitoring Report - Semi-Annually
Global Id:	T0603700891
Action Type:	ENFORCEMENT
Date:	03/29/2005
Action:	Site Visit / Inspection / Sampling
Global Id:	T0603700891
Action Type:	ENFORCEMENT
Date:	01/13/2016
Action:	Staff Letter
Global Id:	T0603700891
Action Type:	Other

Map ID
Direction
Distance
Elevation

MAP FINDINGS

Site

Database(s)

EDR ID Number
EPA ID Number

MAS AUTO SERVICE (Continued)

S114458527

Date:	11/25/1991
Action:	Leak Reported
Global Id:	T0603700891
Action Type:	RESPONSE
Date:	05/08/2003
Action:	Monitoring Report - Quarterly
Global Id:	T0603700891
Action Type:	RESPONSE
Date:	05/08/2003
Action:	Monitoring Report - Quarterly
Global Id:	T0603700891
Action Type:	RESPONSE
Date:	01/15/2013
Action:	Monitoring Report - Semi-Annually
Global Id:	T0603700891
Action Type:	RESPONSE
Date:	01/15/2013
Action:	Soil and Water Investigation Report
Global Id:	T0603700891
Action Type:	RESPONSE
Date:	07/15/2012
Action:	Monitoring Report - Semi-Annually
Global Id:	T0603700891
Action Type:	RESPONSE
Date:	01/31/2017
Action:	Clean Up Fund - 5-Year Review Summary
Global Id:	T0603700891
Action Type:	ENFORCEMENT
Date:	09/22/2003
Action:	Staff Letter
Global Id:	T0603700891
Action Type:	ENFORCEMENT
Date:	04/14/1999
Action:	Staff Letter
Global Id:	T0603700891
Action Type:	RESPONSE
Date:	10/15/2004
Action:	Remedial Progress Report
Global Id:	T0603700891
Action Type:	RESPONSE
Date:	10/15/2007
Action:	Monitoring Report - Quarterly
Global Id:	T0603700891
Action Type:	RESPONSE
Date:	07/15/2013
Action:	Monitoring Report - Semi-Annually

Map ID
Direction
Distance
Elevation

MAP FINDINGS

Site

Database(s)

EDR ID Number
EPA ID Number

MAS AUTO SERVICE (Continued)

S114458527

Global Id:	T0603700891
Action Type:	RESPONSE
Date:	09/25/2013
Action:	Soil and Water Investigation Workplan - Regulator Responded
Global Id:	T0603700891
Action Type:	RESPONSE
Date:	04/15/2014
Action:	Corrective Action Plan / Remedial Action Plan - Regulator Responded
Global Id:	T0603700891
Action Type:	ENFORCEMENT
Date:	09/11/2012
Action:	Staff Letter
Global Id:	T0603700891
Action Type:	RESPONSE
Date:	07/15/2011
Action:	Monitoring Report - Semi-Annually
Global Id:	T0603700891
Action Type:	RESPONSE
Date:	01/19/2012
Action:	Clean Up Fund - 5-Year Review Summary
Global Id:	T0603700891
Action Type:	RESPONSE
Date:	10/15/2013
Action:	Monitoring Report - Semi-Annually
Global Id:	T0603700891
Action Type:	RESPONSE
Date:	11/11/2013
Action:	Request for Closure
Global Id:	T0603700891
Action Type:	RESPONSE
Date:	07/15/2014
Action:	Well Installation Report
Global Id:	T0603700891
Action Type:	RESPONSE
Date:	07/15/2014
Action:	Monitoring Report - Semi-Annually
Global Id:	T0603700891
Action Type:	RESPONSE
Date:	01/27/2014
Action:	Clean Up Fund - 5-Year Review Summary
Global Id:	T0603700891
Action Type:	RESPONSE
Date:	06/15/2015
Action:	Well Installation Workplan - Regulator Responded
Global Id:	T0603700891
Action Type:	ENFORCEMENT

Map ID
Direction
Distance
Elevation

MAP FINDINGS

Site

Database(s)

EDR ID Number
EPA ID Number

MAS AUTO SERVICE (Continued)

S114458527

Date:	04/08/2008
Action:	Staff Letter
Global Id:	T0603700891
Action Type:	ENFORCEMENT
Date:	07/13/2015
Action:	Staff Letter
Global Id:	T0603700891
Action Type:	RESPONSE
Date:	10/15/2003
Action:	Monitoring Report - Quarterly
Global Id:	T0603700891
Action Type:	RESPONSE
Date:	06/25/2003
Action:	CAP/RAP - Feasibility Study Report
Global Id:	T0603700891
Action Type:	RESPONSE
Date:	07/15/2004
Action:	CAP/RAP - Final Remediation / Design Plan
Global Id:	T0603700891
Action Type:	RESPONSE
Date:	07/15/2006
Action:	Monitoring Report - Quarterly
Global Id:	T0603700891
Action Type:	RESPONSE
Date:	01/15/2005
Action:	Monitoring Report - Quarterly
Global Id:	T0603700891
Action Type:	RESPONSE
Date:	07/15/2016
Action:	Pilot Study/ Treatability Report
Global Id:	T0603700891
Action Type:	RESPONSE
Date:	07/15/2015
Action:	Monitoring Report - Semi-Annually
Global Id:	T0603700891
Action Type:	RESPONSE
Date:	01/15/2015
Action:	Monitoring Report - Semi-Annually
Global Id:	T0603700891
Action Type:	REMEDIATION
Date:	01/15/2004
Action:	In Situ Physical/Chemical Treatment (other than SVE)
Global Id:	T0603700891
Action Type:	REMEDIATION
Date:	04/06/2004
Action:	In Situ Physical/Chemical Treatment (other than SVE)

Map ID
Direction
Distance
Elevation

MAP FINDINGS

Site

Database(s)

EDR ID Number
EPA ID Number

D15
WSW
< 1/8
0.089 mi.
470 ft.
MAS TEXACO SERVICE
371 S FAIRFAX AVE
LOS ANGELES, CA 90036
Site 5 of 6 in cluster D

CA HIST UST **U001561429**
N/A

Relative:
Lower

HIST UST:

Actual:
176 ft.

File Number: Not reported
URL: Not reported
Region: STATE
Facility ID: 00000067259
Facility Type: Gas Station
Other Type: Not reported
Contact Name: MAS YOSHIOKA
Telephone: 2138529183
Owner Name: MAS YOSHIOKA
Owner Address: 371 S. FAIRFAX AVE.
Owner City,St,Zip: LOS ANGELES, CA 90036
Total Tanks: 0004

Tank Num: 001
Container Num: 1
Year Installed: Not reported
Tank Capacity: 00004010
Tank Used for: WASTE
Type of Fuel: 2
Container Construction Thickness: X
Leak Detection: Stock Inventor

Tank Num: 002
Container Num: 2
Year Installed: Not reported
Tank Capacity: 00003750
Tank Used for: PRODUCT
Type of Fuel: UNLEADED
Container Construction Thickness: Not reported
Leak Detection: Stock Inventor

Tank Num: 003
Container Num: 3
Year Installed: 1965
Tank Capacity: 00008000
Tank Used for: PRODUCT
Type of Fuel: UNLEADED
Container Construction Thickness: Not reported
Leak Detection: Stock Inventor

Tank Num: 004
Container Num: 4
Year Installed: Not reported
Tank Capacity: 00000500
Tank Used for: WASTE
Type of Fuel: WASTE OIL
Container Construction Thickness: Not reported
Leak Detection: None

Map ID
Direction
Distance
Elevation

MAP FINDINGS

Site

Database(s)

EDR ID Number
EPA ID Number

16
ENE
< 1/8
0.098 mi.
515 ft.

THE GROVE AT FARMERS MARKET
6301 003RD
LOS ANGELES, CA 90036

CA SLIC S104404706
N/A

Relative:
Higher

SLIC REG 4:
Region: 4
Facility Status: Post Remediation Monitoring
SLIC: 0898
Substance: TPH
Staff: John Geroch

Actual:
185 ft.

D17
SW
< 1/8
0.104 mi.
547 ft.

401 S FAIRFAX AVE
LOS ANGELES, CA 90036

EDR Hist Cleaner 1015055010
N/A

Site 6 of 6 in cluster D

Relative:
Lower

EDR Historical Cleaners:
Name: THRIFTY TAILOR & DRY CLEANERS
Year: 2005
Address: 401 S FAIRFAX AVE

Actual:
176 ft.

Name: THRIFTY TAILOR & DRY CLEANERS
Year: 2006
Address: 401 S FAIRFAX AVE

18
NW
< 1/8
0.110 mi.
579 ft.

URICK F A
7051/2 W 3D
LOS ANGELES, CA

EDR Hist Cleaner 1009188469
N/A

Relative:
Lower

EDR Historical Cleaners:
Name: URICK F A
Year: 1924
Type: CLOTHES CLEANERS PRESSERS AND DYERS

Actual:
178 ft.

19
SW
< 1/8
0.115 mi.
605 ft.

SNYDER A G
419 S FAIRFAX AVE
LOS ANGELES, CA

EDR Hist Auto 1009080701
N/A

Relative:
Lower

EDR Historical Auto Stations:
Name: SNYDER A G
Year: 1937
Type: GASOLINE AND OIL SERVICE STATIONS

Actual:
176 ft.

Map ID
Direction
Distance
Elevation

MAP FINDINGS

EDR ID Number
EPA ID Number

E20 **FARMERS MARKET AUTOMOTIVE SV** **EDR Hist Auto** **1009082217**
NNW **166 S FAIRFAX** **N/A**
< 1/8 **LOS ANGELES, CA 90036**
0.118 mi.
623 ft. **Site 1 of 3 in cluster E**

Relative: EDR Historical Auto Stations:
Higher Name: ANDERSON V L
Year: 1942
Type: GASOLINE AND OIL SERVICE STATIONS
Actual:
180 ft. Name: SCHULTZ FRED E FARMERS MARKET AUTOMOTIVE CENTER
Year: 1999
Address: 166 S FAIRFAX AVE

E21 **FARMERS MARKET AUTOMOTIVE CENT** **CA HIST UST** **U001561420**
NNW **166 S FAIRFAX AVE** **N/A**
< 1/8 **LOS ANGELES, CA 90036**
0.118 mi.
623 ft. **Site 2 of 3 in cluster E**

Relative: HIST UST:
Higher File Number: Not reported
URL: Not reported
Actual: Region: STATE
180 ft. Facility ID: 00000029388
Facility Type: Gas Station
Other Type: Not reported
Contact Name: Not reported
Telephone: 2139357251
Owner Name: FRED E. SCHULTZ
Owner Address: 166 SO. FAIRFAX AVE
Owner City,St,Zip: LOS ANGELES, CA 90036
Total Tanks: 0003

Tank Num: 001
Container Num: 1
Year Installed: 1964
Tank Capacity: 00000500
Tank Used for: PRODUCT
Type of Fuel: REGULAR
Container Construction Thickness: Not reported
Leak Detection: None

Tank Num: 002
Container Num: 3
Year Installed: 1971
Tank Capacity: 00008000
Tank Used for: PRODUCT
Type of Fuel: UNLEADED
Container Construction Thickness: Not reported
Leak Detection: None

Tank Num: 003
Container Num: 2
Year Installed: 1964
Tank Capacity: 00006000
Tank Used for: PRODUCT
Type of Fuel: PREMIUM
Container Construction Thickness: Not reported

Map ID
Direction
Distance
Elevation

MAP FINDINGS

Site

Database(s)

EDR ID Number
EPA ID Number

FARMERS MARKET AUTOMOTIVE CENT (Continued)

U001561420

Leak Detection: None

E22
NNW
< 1/8
0.118 mi.
623 ft.

FARMERS MARKET AUTOMOTIVE CENT
166 S FAIRFAX AVE
LOS ANGELES, CA 90036

CA SWEEPS UST
CA HIST UST
CA FID UST

S101617378
N/A

Site 3 of 3 in cluster E

Relative:
Higher

SWEEPS UST:

Actual:
180 ft.

Status: Not reported
Comp Number: 1767
Number: Not reported
Board Of Equalization: 44-011964
Referral Date: Not reported
Action Date: Not reported
Created Date: Not reported
Owner Tank Id: Not reported
SWRCB Tank Id: 19-050-001767-000001
Tank Status: Not reported
Capacity: 500
Active Date: Not reported
Tank Use: M.V. FUEL
STG: PRODUCT
Content: REG UNLEADED
Number Of Tanks: 3

Status: Not reported
Comp Number: 1767
Number: Not reported
Board Of Equalization: 44-011964
Referral Date: Not reported
Action Date: Not reported
Created Date: Not reported
Owner Tank Id: Not reported
SWRCB Tank Id: 19-050-001767-000002
Tank Status: Not reported
Capacity: 8000
Active Date: Not reported
Tank Use: M.V. FUEL
STG: PRODUCT
Content: REG UNLEADED
Number Of Tanks: Not reported

Status: Not reported
Comp Number: 1767
Number: Not reported
Board Of Equalization: 44-011964
Referral Date: Not reported
Action Date: Not reported
Created Date: Not reported
Owner Tank Id: Not reported
SWRCB Tank Id: 19-050-001767-000003
Tank Status: Not reported
Capacity: 6000
Active Date: Not reported
Tank Use: M.V. FUEL
STG: PRODUCT
Content: REG UNLEADED

Map ID
Direction
Distance
Elevation

MAP FINDINGS

Site

Database(s)

EDR ID Number
EPA ID Number

FARMERS MARKET AUTOMOTIVE CENT (Continued)

S101617378

Number Of Tanks: Not reported

HIST UST:

File Number: 000268EB
URL: <http://geotracker.waterboards.ca.gov/ustpdfs/pdf/000268EB.pdf>
Region: Not reported
Facility ID: Not reported
Facility Type: Not reported
Other Type: Not reported
Contact Name: Not reported
Telephone: Not reported
Owner Name: Not reported
Owner Address: Not reported
Owner City,St,Zip: Not reported
Total Tanks: Not reported

Tank Num: Not reported
Container Num: Not reported
Year Installed: Not reported
Tank Capacity: Not reported
Tank Used for: Not reported
Type of Fuel: Not reported
Container Construction Thickness: Not reported
Leak Detection: Not reported

[Click here for Geo Tracker PDF:](#)

CA FID UST:

Facility ID: 19017476
Regulated By: UTKNI
Regulated ID: 00029388
Cortese Code: Not reported
SIC Code: Not reported
Facility Phone: 2139357251
Mail To: Not reported
Mailing Address: 166 S FAIRFAX AVE
Mailing Address 2: Not reported
Mailing City,St,Zip: LOS ANGELES 900360000
Contact: Not reported
Contact Phone: Not reported
DUNS Number: Not reported
NPDES Number: Not reported
EPA ID: Not reported
Comments: Not reported
Status: Inactive

23
NNE
1/8-1/4
0.141 mi.
742 ft.

**THE GROVE AT FARMERS MARKET
6301 WEST THIRD ST
LOS ANGELES, CA**

**CA SLIC S106484026
N/A**

**Relative:
Higher**

SLIC:

Region: STATE
Facility Status: Open - Verification Monitoring
Status Date: 01/21/2000
Global Id: SL2049G1726

**Actual:
186 ft.**

Map ID
Direction
Distance
Elevation

MAP FINDINGS

Site

Database(s)

EDR ID Number
EPA ID Number

THE GROVE AT FARMERS MARKET (Continued)

S106484026

Lead Agency: LOS ANGELES RWQCB (REGION 4)
Lead Agency Case Number: Not reported
Latitude: 34.071211
Longitude: -118.358632
Case Type: Cleanup Program Site
Case Worker: KL
Local Agency: Not reported
RB Case Number: 0898
File Location: Regional Board
Potential Media Affected: Indoor Air, Aquifer used for drinking water supply, Soil, Soil Vapor
Potential Contaminants of Concern: Not reported
Site History: The Grove is a 16-acre commercial development site, has been historically related to oil production operations. Soil, soil gas, and groundwater beneath the property are impacted by petroleum hydrocarbons. No free product is present at the site. No municipal supply well is located within three miles from the site. Shallow aquifer is at 5 to 25 feet below grade. Several phases of environmental assessments including health risk assessment and remediation were conducted through 2000. Site soil gas mitigation system under residential landuse including vapor barrier and venting system for indoor air exposure pathway was permitted and installed. The complete site improvements satisfied human health protection requirements. The site has been redeveloped as commercial land-use prevents additional excavation.

[Click here to access the California GeoTracker records for this facility:](#)

**F24
NNW
1/8-1/4
0.178 mi.
940 ft.**

**P & K ACCOCIATES
145 SOUTH FAIRFAX AVE
LOS ANGELES, CA 90036**

**CT MANIFEST S109737066
N/A**

Site 1 of 2 in cluster F

**Relative:
Higher**

CT MANIFEST:

Detail:

**Actual:
180 ft.**

Year: 1987
Manifest Id: INA0229106
EPA ID: CTP000007200
TSDf EPA ID: IND078911146
TSDf Name: ADAMS CENTER LANDFILL
TSDf Address: 4636 ADAMS CENTER RD
TSDf City,St,Zip: FORT WAYNE, ND 46806
TSDf Country: USA
TSDf Telephone: Not reported
Transport Date: 04/07/1987
Transporter EPA ID: NYD051809952
Transporter Name: BUFFALO FUEL CORP
Transporter Address: Not reported
Transporter City,St,Zip: CT
Transporter Country: USA
Transporter Phone: Not reported
Trans 2 Date: Not reported
Trans 2 EPA ID: Not reported
Trans 2 Name: Not reported
Trans 2 Address: Not reported
Trans 2 City,St,Zip: CT
Trans 2 Country: USA

Map ID
Direction
Distance
Elevation

MAP FINDINGS

Site

Database(s)

EDR ID Number
EPA ID Number

P & K ACCOCIATES (Continued)

S109737066

Trans 2 Phone: Not reported
Generator Phone: 2139378200
Generator Mailing Addr: 145 SOUTH FAIRFAX AVE
Generator Mailing City/State/Zip: 90036
Generator Mailing Country: USA
Special Handling: Yes
Discrepancies: No
Date Shipped: 04/07/1987
Date Received: Not reported
Last modified date: 04/27/2004
Last modified by: IG
Comments: Not reported

Waste:

Year: 1987
Manifest Id: INA0229106
Waste Occurrence: 1
UNNA: 9189
Hazard Class: ORM-E
US Dot Description: HAZARDOUS WASTE SOLID NOS (CREOSOTE)
No of Containers: 001
Container Type: DT
Quantity: 18
Weight/Volume: Y
Additional Description: Y
Handling Code: Not reported
Date Record Was Last Modified: 2004-04-27 00:00:00
DEO Who Last Modified Record: IG
EPA Waste Code: U051
Recycled Waste?: False
Date Record Was Last Modified: 2004-04-27 00:00:00

F25
NNW
1/8-1/4
0.179 mi.
944 ft.

FARMERS MARKET CAR WASH (FORMER)
118 S FAIRFAX AVE
LOS ANGELES, CA 90036

CA LUST **S109283858**
N/A

Site 2 of 2 in cluster F

Relative:
Higher

Actual:
181 ft.

LUST:

Region: STATE
Global Id: T060377671
Latitude: 34.0731887
Longitude: -118.361385
Case Type: LUST Cleanup Site
Status: Completed - Case Closed
Status Date: 01/22/2002
Lead Agency: LOS ANGELES RWQCB (REGION 4)
Case Worker: JH
Local Agency: LOS ANGELES, CITY OF
RB Case Number: 900360243
LOC Case Number: Not reported
File Location: Not reported
Potential Media Affect: Soil
Potential Contaminants of Concern: Gasoline
Site History: Not reported

Map ID
Direction
Distance
Elevation

MAP FINDINGS

Site

Database(s)

EDR ID Number
EPA ID Number

FARMERS MARKET CAR WASH (FORMER) (Continued)

S109283858

[Click here to access the California GeoTracker records for this facility:](#)

Contact:

Global Id: T060377671
Contact Type: Regional Board Caseworker
Contact Name: JAY HUANG
Organization Name: LOS ANGELES RWQCB (REGION 4)
Address: 320 WEST 4TH STREET, SUITE 200
City: LOS ANGELES
Email: jhuang@waterboards.ca.gov
Phone Number: 2135766711

Status History:

Global Id: T060377671
Status: Completed - Case Closed
Status Date: 01/22/2002

Global Id: T060377671
Status: Open - Case Begin Date
Status Date: 10/31/2001

Regulatory Activities:

Global Id: T060377671
Action Type: Other
Date: 10/31/2001
Action: Leak Reported

G26 FARMERS MARKET AUTO CENTER
NNW 166 FAIRFAX AVE S
1/8-1/4 PARK LA BREA, CA 90036
0.187 mi.
988 ft. Site 1 of 2 in cluster G

CA LUST S104159596
CA HIST CORTESE N/A

Relative:
Higher

LUST:

Actual:
181 ft.

Region: STATE
Global Id: T0603700901
Latitude: 34.0732958
Longitude: -118.3612758
Case Type: LUST Cleanup Site
Status: Completed - Case Closed
Status Date: 08/21/2000
Lead Agency: LOS ANGELES, CITY OF
Case Worker: EL
Local Agency: LOS ANGELES, CITY OF
RB Case Number: 900360207
LOC Case Number: Not reported
File Location: Not reported
Potential Media Affect: Soil
Potential Contaminants of Concern: Gasoline
Site History: Not reported

[Click here to access the California GeoTracker records for this facility:](#)

Contact:

Global Id: T0603700901
Contact Type: Local Agency Caseworker

Map ID
Direction
Distance
Elevation

MAP FINDINGS

Site

Database(s)

EDR ID Number
EPA ID Number

FARMERS MARKET AUTO CENTER (Continued)

S104159596

Contact Name: ELOY LUNA
Organization Name: LOS ANGELES, CITY OF
Address: 200 North Main Street, Suite 1780
City: LOS ANGELES
Email: eloy.luna@lacity.org
Phone Number: Not reported

Global Id: T0603700901
Contact Type: Regional Board Caseworker
Contact Name: YUE RONG
Organization Name: LOS ANGELES RWQCB (REGION 4)
Address: 320 W. 4TH ST., SUITE 200
City: Los Angeles
Email: yrong@waterboards.ca.gov
Phone Number: Not reported

Status History:
Global Id: T0603700901
Status: Completed - Case Closed
Status Date: 08/21/2000

Global Id: T0603700901
Status: Open - Case Begin Date
Status Date: 05/13/1992

Global Id: T0603700901
Status: Open - Remediation
Status Date: 08/03/1992

Regulatory Activities:
Global Id: T0603700901
Action Type: Other
Date: 05/13/1992
Action: Leak Discovery

Global Id: T0603700901
Action Type: Other
Date: 08/03/1992
Action: Leak Reported

LUST REG 4:
Region: 4
Regional Board: 04
County: Los Angeles
Facility Id: 900360207
Status: Case Closed
Substance: Gasoline
Substance Quantity: Not reported
Local Case No: Not reported
Case Type: Soil
Abatement Method Used at the Site: Not reported
Global ID: T0603700901
W Global ID: Not reported
Staff: UNK
Local Agency: 19050

Map ID
Direction
Distance
Elevation

MAP FINDINGS

Site

Database(s)

EDR ID Number
EPA ID Number

FARMERS MARKET AUTO CENTER (Continued)

S104159596

Cross Street: W 003RD ST
Enforcement Type: Not reported
Date Leak Discovered: 5/13/1992
Date Leak First Reported: 8/3/1992
Date Leak Record Entered: 5/23/1995
Date Confirmation Began: Not reported
Date Leak Stopped: Not reported
Date Case Last Changed on Database: 5/23/1995
Date the Case was Closed: 4/14/1993
How Leak Discovered: Tank Closure
How Leak Stopped: Not reported
Cause of Leak: UNK
Leak Source: UNK
Operator: OLD CASENO WAS 052395-15
Water System: Not reported
Well Name: Not reported
Approx. Dist To Production Well (ft): 7084.2179942216602106888247912
Source of Cleanup Funding: UNK
Preliminary Site Assessment Workplan Submitted: Not reported
Preliminary Site Assessment Began: Not reported
Pollution Characterization Began: Not reported
Remediation Plan Submitted: 8/3/1992
Remedial Action Underway: Not reported
Post Remedial Action Monitoring Began: Not reported
Enforcement Action Date: Not reported
Historical Max MTBE Date: Not reported
Hist Max MTBE Conc in Groundwater: Not reported
Hist Max MTBE Conc in Soil: Not reported
Significant Interim Remedial Action Taken: Not reported
GW Qualifier: Not reported
Soil Qualifier: Not reported
Organization: Not reported
Owner Contact: Not reported
Responsible Party: A.F. GILMORE CO
RP Address: PO BOX 480314 LA CA 90048
Program: LUST
Lat/Long: 34.0732958 / -1
Local Agency Staff: PEJ
Beneficial Use: Not reported
Priority: Not reported
Cleanup Fund Id: Not reported
Suspended: Not reported
Assigned Name: Not reported
Summary: GROUNDWATER @ 22.7' BGS

HIST CORTESE:

Region: CORTESE
Facility County Code: 19
Reg By: LTNKA
Reg Id: 900360207

Map ID
Direction
Distance
Elevation

MAP FINDINGS

Site

Database(s)

EDR ID Number
EPA ID Number

G27 **JERALD FRIEDMAN/J KORNWASSEP**
NNW **145 S FAIRFAX AVE**
1/8-1/4 **LOS ANGELES, CA 90036**
0.203 mi.
1070 ft. **Site 2 of 2 in cluster G**

CA SWEEPS UST **S101586998**
CA FID UST **N/A**
CA HAZNET

Relative:
Higher

SWEEPS UST:

Status: Not reported
Comp Number: 7981
Number: Not reported
Board Of Equalization: Not reported
Referral Date: Not reported
Action Date: Not reported
Created Date: Not reported
Owner Tank Id: Not reported
SWRCB Tank Id: Not reported
Tank Status: Not reported
Capacity: Not reported
Active Date: Not reported
Tank Use: Not reported
STG: Not reported
Content: Not reported
Number Of Tanks: Not reported

Actual:
181 ft.

CA FID UST:

Facility ID: 19054692
Regulated By: UTNKI
Regulated ID: Not reported
Cortese Code: Not reported
SIC Code: Not reported
Facility Phone: 2130000000
Mail To: Not reported
Mailing Address: UNK
Mailing Address 2: Not reported
Mailing City,St,Zip: LOS ANGELES 900360000
Contact: Not reported
Contact Phone: Not reported
DUNs Number: Not reported
NPDES Number: Not reported
EPA ID: Not reported
Comments: Not reported
Status: Inactive

HAZNET:

envid: S101586998
Year: 2015
GEPAID: CAL000390271
Contact: RHONDA STARKS OPERATIONS MGR
Telephone: 3235492115
Mailing Name: Not reported
Mailing Address: 6301 W 3RD ST
Mailing City,St,Zip: LOS ANGELES, CA 900360000
Gen County: Los Angeles
TSD EPA ID: PAD089352983
TSD County: Not reported
Waste Category: Other inorganic solid waste
Disposal Method: Metals Recovery Including Retoring,Smelting,Chemicals,Ect
Tons: 0.9275

Map ID
Direction
Distance
Elevation

MAP FINDINGS

Site

Database(s)

EDR ID Number
EPA ID Number

JERALD FRIEDMAN/J KORNWASSEP (Continued)

S101586998

Cat Decode: Other inorganic solid waste
Method Decode: Metals Recovery Including Retoring,Smelting,Chemicals,Ect
Facility County: Los Angeles

envid: S101586998
Year: 2015
GEPAID: CAL000390271
Contact: RHONDA STARKS OPERATIONS MGR
Telephone: 3235492115
Mailing Name: Not reported
Mailing Address: 6301 W 3RD ST
Mailing City,St,Zip: LOS ANGELES, CA 900360000
Gen County: Los Angeles
TSD EPA ID: CAD097030993
TSD County: Los Angeles
Waste Category: Unspecified oil-containing waste
Disposal Method: Storage, Bulking, And/Or Transfer Off Site--No Treatment/Reovery
(H010-H129) Or (H131-H135)
Tons: 1.43805
Cat Decode: Unspecified oil-containing waste
Method Decode: Storage, Bulking, And/Or Transfer Off Site--No Treatment/Reovery
(H010-H129) Or (H131-H135)
Facility County: Los Angeles

envid: S101586998
Year: 2014
GEPAID: CAL000390271
Contact: RHONDA STARKS OPERATIONS MGR
Telephone: 3235492115
Mailing Name: Not reported
Mailing Address: 6301 W 3RD ST
Mailing City,St,Zip: LOS ANGELES, CA 900360000
Gen County: Los Angeles
TSD EPA ID: CAD097030993
TSD County: Los Angeles
Waste Category: Unspecified oil-containing waste
Disposal Method: Storage, Bulking, And/Or Transfer Off Site--No Treatment/Reovery
(H010-H129) Or (H131-H135)
Tons: 2.33805
Cat Decode: Not reported
Method Decode: Not reported
Facility County: Los Angeles

envid: S101586998
Year: 2013
GEPAID: CAL000390271
Contact: RHONDA STARKS
Telephone: 3235492115
Mailing Name: Not reported
Mailing Address: 6301 W 3RD ST
Mailing City,St,Zip: LOS ANGELES, CA 90036
Gen County: Los Angeles
TSD EPA ID: CAD097030993
TSD County: Los Angeles
Waste Category: Not reported
Disposal Method: Storage, Bulking, And/Or Transfer Off Site--No Treatment/Reovery
(H010-H129) Or (H131-H135)

Map ID
Direction
Distance
Elevation

MAP FINDINGS

Site

Database(s)

EDR ID Number
EPA ID Number

JERALD FRIEDMAN/J KORNWASSEP (Continued)

S101586998

Tons: 0.75
Cat Decode: Not reported
Method Decode: Not reported
Facility County: Not reported

28
ENE
1/8-1/4
0.222 mi.
1173 ft.

MAC 695441
189 THE GROVE DR SPC. 0-20
LOS ANGELES, CA 90036

RCRA-SQG **1019899519**
ECHO **CAR000265785**

Relative:
Higher

RCRA-SQG:

Date form received by agency: 06/17/2016
Facility name: MAC 695441
Facility address: 189 THE GROVE DR SPC. 0-20
LOS ANGELES, CA 90036

EPA ID: CAR000265785
Mailing address: PYOTT RD. STE.100
LAKE IN THE HILLS, CA 60156

Contact: JESSICA A OTTO
Contact address: PYOTT RD. STE.100
LAKE IN THE HILLS, CA 60156

Contact country: US
Contact telephone: (815) 862-3501
Contact email: JESSICA.OTTO@G2REV.COM
EPA Region: 09

Classification: Small Small Quantity Generator
Description: Handler: generates more than 100 and less than 1000 kg of hazardous waste during any calendar month and accumulates less than 6000 kg of hazardous waste at any time; or generates 100 kg or less of hazardous waste during any calendar month, and accumulates more than 1000 kg of hazardous waste at any time

Owner/Operator Summary:

Owner/operator name: ESTEE LAUDER, INC.
Owner/operator address: FIFTH AVE
NEW YORK, NY 10153
Owner/operator country: US
Owner/operator telephone: (212) 572-4200
Legal status: Private
Owner/Operator Type: Operator
Owner/Op start date: 07/01/2016
Owner/Op end date: Not reported

Owner/operator name: ESTEE LAUDER, INC.
Owner/operator address: FIFTH AVE
NEW YORK, NY 10153
Owner/operator country: US
Owner/operator telephone: (212) 572-4200
Legal status: Private
Owner/Operator Type: Owner
Owner/Op start date: 07/01/2016
Owner/Op end date: Not reported

Handler Activities Summary:

U.S. importer of hazardous waste: No
Mixed waste (haz. and radioactive): No

Map ID
Direction
Distance
Elevation

MAP FINDINGS

Site

Database(s)

EDR ID Number
EPA ID Number

MAC 695441 (Continued)

1019899519

Recycler of hazardous waste: No
Transporter of hazardous waste: No
Treater, storer or disposer of HW: No
Underground injection activity: No
On-site burner exemption: No
Furnace exemption: No
Used oil fuel burner: No
Used oil processor: No
User oil refiner: No
Used oil fuel marketer to burner: No
Used oil Specification marketer: No
Used oil transfer facility: No
Used oil transporter: No

. Waste code: 352
. Waste name: 352

. Waste code: D001
. Waste name: IGNITABLE WASTE

Violation Status: No violations found

ECHO:

Envid: 1019899519
Registry ID: 110069706562
DFR URL: http://echo.epa.gov/detailed_facility_report?fid=110069706562

H29
WNW
1/8-1/4
0.223 mi.
1176 ft.
MAJESTIC CAR WASH
8017 003RD ST W
LOS ANGELES, CA 90048
Site 1 of 4 in cluster H

CA LUST **S104406314**
CA HIST CORTESE **N/A**

Relative:
Lower

LUST:

Actual:
174 ft.

Region: STATE
Global Id: T0603701108
Latitude: 34.0719638
Longitude: -118.3642348
Case Type: LUST Cleanup Site
Status: Completed - Case Closed
Status Date: 04/29/1996
Lead Agency: LOS ANGELES, CITY OF
Case Worker: EL
Local Agency: LOS ANGELES, CITY OF
RB Case Number: 900480089
LOC Case Number: Not reported
File Location: Not reported
Potential Media Affect: Soil
Potential Contaminants of Concern: Gasoline
Site History: Not reported

Click here to access the California GeoTracker records for this facility:

Contact:

Global Id: T0603701108
Contact Type: Local Agency Caseworker
Contact Name: ELOY LUNA
Organization Name: LOS ANGELES, CITY OF
Address: 200 North Main Street, Suite 1780

Map ID
Direction
Distance
Elevation

MAP FINDINGS

Site

Database(s)

EDR ID Number
EPA ID Number

MAJESTIC CAR WASH (Continued)

S104406314

City: LOS ANGELES
Email: eloy.luna@lacity.org
Phone Number: Not reported

Global Id: T0603701108
Contact Type: Regional Board Caseworker
Contact Name: YUE RONG
Organization Name: LOS ANGELES RWQCB (REGION 4)
Address: 320 W. 4TH ST., SUITE 200
City: Los Angeles
Email: yrong@waterboards.ca.gov
Phone Number: Not reported

Status History:

Global Id: T0603701108
Status: Completed - Case Closed
Status Date: 04/29/1996

Global Id: T0603701108
Status: Open - Case Begin Date
Status Date: 03/07/1995

Global Id: T0603701108
Status: Open - Remediation
Status Date: 12/11/1995

Global Id: T0603701108
Status: Open - Site Assessment
Status Date: 03/07/1995

Regulatory Activities:

Global Id: T0603701108
Action Type: Other
Date: 03/07/1995
Action: Leak Discovery

Global Id: T0603701108
Action Type: Other
Date: 03/07/1995
Action: Leak Stopped

Global Id: T0603701108
Action Type: Other
Date: 12/11/1995
Action: Leak Reported

LUST REG 4:

Region: 4
Regional Board: 04
County: Los Angeles
Facility Id: 900480089
Status: Case Closed
Substance: Gasoline
Substance Quantity: Not reported
Local Case No: Not reported

Map ID
Direction
Distance
Elevation

MAP FINDINGS

Site

Database(s)

EDR ID Number
EPA ID Number

MAJESTIC CAR WASH (Continued)

S104406314

Case Type: Soil
Abatement Method Used at the Site: Excavate and Dispose
Global ID: T0603701108
W Global ID: Not reported
Staff: UNK
Local Agency: 19050
Cross Street: EDINGBURGH
Enforcement Type: Not reported
Date Leak Discovered: 3/7/1995
Date Leak First Reported: 12/11/1995
Date Leak Record Entered: 12/28/1995
Date Confirmation Began: Not reported
Date Leak Stopped: 3/7/1995
Date Case Last Changed on Database: 4/29/1996
Date the Case was Closed: 4/29/1996
How Leak Discovered: Tank Closure
How Leak Stopped: Not reported
Cause of Leak: Corrosion
Leak Source: Tank
Operator: IGOR PAKHOVER
Water System: Not reported
Well Name: Not reported
Approx. Dist To Production Well (ft): 6080.7792379764029781189229577
Source of Cleanup Funding: Tank
Preliminary Site Assessment Workplan Submitted: Not reported
Preliminary Site Assessment Began: Not reported
Pollution Characterization Began: 3/7/1995
Remediation Plan Submitted: 12/11/1995
Remedial Action Underway: Not reported
Post Remedial Action Monitoring Began: Not reported
Enforcement Action Date: Not reported
Historical Max MTBE Date: Not reported
Hist Max MTBE Conc in Groundwater: Not reported
Hist Max MTBE Conc in Soil: Not reported
Significant Interim Remedial Action Taken: Not reported
GW Qualifier: Not reported
Soil Qualifier: Not reported
Organization: Not reported
Owner Contact: Not reported
Responsible Party: MAJESTIC CAR WASH
RP Address: 8017 003RD ST W, LOS ANGELES 90048
Program: LUST
Lat/Long: 34.0719638 / -1
Local Agency Staff: PEJ
Beneficial Use: Not reported
Priority: Not reported
Cleanup Fund Id: Not reported
Suspended: Not reported
Assigned Name: Not reported
Summary: OLD CASE #951228-01

HIST CORTESE:

Region: CORTESE
Facility County Code: 19
Reg By: LTNKA
Reg Id: 900480089

Map ID
Direction
Distance
Elevation

MAP FINDINGS

Site

Database(s)

EDR ID Number
EPA ID Number

30
SSW
1/8-1/4
0.225 mi.
1190 ft.

PARAMOUNT CLEANERS
487 S FAIRFAX AVE
LOS ANGELES, CA 90036

CA DRYCLEANERS **S106077027**
N/A

Relative:
Lower

DRYCLEANERS:

Actual:
173 ft.

EPA Id: CAL000264885
NAICS Code: 81232
NAICS Description: Drycleaning and Laundry Services (except Coin-Operated)
SIC Code: 7211
SIC Description: Power Laundries, Family and Commercial
Create Date: 01/14/2003
Facility Active: No
Inactive Date: 06/30/2008
Facility Addr2: Not reported
Owner Name: PARAMOUNT CLEANERS
Owner Address: 487 S FAIRFAX AVE
Owner Address 2: Not reported
Owner Telephone: 3239331421
Contact Name: JOSEPH SHABATIAN/OWNER
Contact Address: 487 S FAIRFAX AVE
Contact Address 2: Not reported
Contact Telephone: 3239331421
Mailing Name: JOSEPH SHABATIAN/OWNER
Mailing Address 1: 487 S FAIRFAX AVE
Mailing Address 2: Not reported
Mailing City: LOS ANGELES
Mailing State: CA
Mailing Zip: 900360000
Owner Fax: Not reported
Region Code: 3

H31
WNW
1/8-1/4
0.244 mi.
1286 ft.

MAJESTIC CAR WASH
8017 W THIRD STREET
LOS ANGELES, CA 90048

CA HIST UST **S118412625**
N/A

Site 2 of 4 in cluster H

Relative:
Lower

HIST UST:

Actual:
173 ft.

File Number: 0002639B
URL: <http://geotracker.waterboards.ca.gov/ustpdfs/pdf/0002639B.pdf>
Region: Not reported
Facility ID: Not reported
Facility Type: Not reported
Other Type: Not reported
Contact Name: Not reported
Telephone: Not reported
Owner Name: Not reported
Owner Address: Not reported
Owner City,St,Zip: Not reported
Total Tanks: Not reported

Tank Num: Not reported
Container Num: Not reported
Year Installed: Not reported
Tank Capacity: Not reported
Tank Used for: Not reported
Type of Fuel: Not reported
Container Construction Thickness: Not reported

Map ID
Direction
Distance
Elevation

MAP FINDINGS

Site

Database(s)

EDR ID Number
EPA ID Number

MAJESTIC CAR WASH (Continued)

S118412625

Leak Detection: Not reported

[Click here for Geo Tracker PDF:](#)

H32
WNW
1/8-1/4
0.244 mi.
1286 ft.

MAJESTIC CAR WASH
8017 W 3RD ST
LOS ANGELES, CA 90048
Site 3 of 4 in cluster H

CA SWEEPS UST
CA FID UST

S101617532
N/A

Relative:
Lower

SWEEPS UST:

Actual:
173 ft.

Status: Active
Comp Number: 6041
Number: 2
Board Of Equalization: Not reported
Referral Date: 03-03-93
Action Date: 04-11-94
Created Date: 02-29-88
Owner Tank Id: Not reported
SWRCB Tank Id: Not reported
Tank Status: Not reported
Capacity: Not reported
Active Date: Not reported
Tank Use: Not reported
STG: Not reported
Content: Not reported
Number Of Tanks: Not reported

CA FID UST:

Facility ID: 19038137
Regulated By: UTNKA
Regulated ID: Not reported
Cortese Code: Not reported
SIC Code: Not reported
Facility Phone: 2139337393
Mail To: Not reported
Mailing Address: 8017 W 3RD ST
Mailing Address 2: Not reported
Mailing City,St,Zip: LOS ANGELES 900480000
Contact: Not reported
Contact Phone: Not reported
DUNs Number: Not reported
NPDES Number: Not reported
EPA ID: Not reported
Comments: Not reported
Status: Active

Map ID
Direction
Distance
Elevation

MAP FINDINGS

EDR ID Number
EPA ID Number

H33
WNW
1/8-1/4
0.244 mi.
1286 ft.

MAJESTIC CAR WASH
8017 W 3RD ST
LOS ANGELES, CA 90048

Site 4 of 4 in cluster H

CA HIST UST **U001561958**
N/A

Relative:
Lower

HIST UST:

Actual:
173 ft.

File Number: Not reported
URL: Not reported
Region: STATE
Facility ID: 00000065816
Facility Type: Other
Other Type: CAR WASH
Contact Name: Not reported
Telephone: 2139337394
Owner Name: ANVERSICE INC.
Owner Address: 8017 W. THIRD STREET
Owner City,St,Zip: LOS ANGELES, CA 90048
Total Tanks: 0003

Tank Num: 001
Container Num: 1
Year Installed: Not reported
Tank Capacity: 00010000
Tank Used for: PRODUCT
Type of Fuel: UNLEADED
Container Construction Thickness: Not reported
Leak Detection: Stock Inventor

Tank Num: 002
Container Num: 4
Year Installed: Not reported
Tank Capacity: 00000000
Tank Used for: WASTE
Type of Fuel: Not reported
Container Construction Thickness: Not reported
Leak Detection: Visual

Tank Num: 003
Container Num: 2
Year Installed: Not reported
Tank Capacity: 00010000
Tank Used for: PRODUCT
Type of Fuel: PREMIUM
Container Construction Thickness: Not reported
Leak Detection: Stock Inventor

34
NNW
1/8-1/4
0.248 mi.
1310 ft.

AUTO SERVICE CHUCKS
105 S FAIRFAX AVE
LOS ANGELES, CA 90036

CA SWEEPS UST **S101585651**
CA FID UST **N/A**

Relative:
Higher

SWEEPS UST:

Actual:
181 ft.

Status: Not reported
Comp Number: 4055
Number: Not reported
Board Of Equalization: Not reported
Referral Date: Not reported
Action Date: Not reported

Map ID
Direction
Distance
Elevation

MAP FINDINGS

Site

Database(s)

EDR ID Number
EPA ID Number

AUTO SERVICE CHUCKS (Continued)

S101585651

Created Date: Not reported
Owner Tank Id: Not reported
SWRCB Tank Id: Not reported
Tank Status: Not reported
Capacity: Not reported
Active Date: Not reported
Tank Use: Not reported
STG: Not reported
Content: Not reported
Number Of Tanks: Not reported

CA FID UST:

Facility ID: 19027094
Regulated By: UTNKA
Regulated ID: Not reported
Cortese Code: Not reported
SIC Code: Not reported
Facility Phone: 2130000000
Mail To: Not reported
Mailing Address: 105 S FAIRFAX AVE
Mailing Address 2: Not reported
Mailing City,St,Zip: LOS ANGELES 900360000
Contact: Not reported
Contact Phone: Not reported
DUNs Number: Not reported
NPDES Number: Not reported
EPA ID: Not reported
Comments: Not reported
Status: Active

I35
North
1/4-1/2
0.293 mi.
1548 ft.

CBS TELEVISION CITY
7800 BEVERLY
LOS ANGELES, CA 90036
Site 1 of 2 in cluster I

CA LUST **S104583666**
CA HIST CORTESE **N/A**

Relative:
Higher

LUST:
Region: STATE
Global Id: T0603700889
Latitude: 34.075137
Longitude: -118.360165
Case Type: LUST Cleanup Site
Status: Completed - Case Closed
Status Date: 09/17/1998
Lead Agency: LOS ANGELES RWQCB (REGION 4)
Case Worker: CET
Local Agency: LOS ANGELES, CITY OF
RB Case Number: 900360089
LOC Case Number: Not reported
File Location: Not reported
Potential Media Affect: Aquifer used for drinking water supply
Potential Contaminants of Concern: Diesel
Site History: Not reported

Actual:
190 ft.

Click here to access the California GeoTracker records for this facility:

Contact:
Global Id: T0603700889

Map ID
Direction
Distance
Elevation

MAP FINDINGS

Site

Database(s)

EDR ID Number
EPA ID Number

CBS TELEVISION CITY (Continued)

S104583666

Contact Type: Regional Board Caseworker
Contact Name: CHANDRA TYLER
Organization Name: LOS ANGELES RWQCB (REGION 4)
Address: Not reported
City: R4 UNKNOWN
Email: cetyler@waterboards.ca.gov
Phone Number: Not reported

Global Id: T0603700889
Contact Type: Local Agency Caseworker
Contact Name: ELOY LUNA
Organization Name: LOS ANGELES, CITY OF
Address: 200 North Main Street, Suite 1780
City: LOS ANGELES
Email: eloy.luna@lacity.org
Phone Number: Not reported

Status History:

Global Id: T0603700889
Status: Completed - Case Closed
Status Date: 09/17/1998

Global Id: T0603700889
Status: Open - Case Begin Date
Status Date: 11/13/1987

Global Id: T0603700889
Status: Open - Site Assessment
Status Date: 05/09/1990

Global Id: T0603700889
Status: Open - Site Assessment
Status Date: 05/11/1993

Global Id: T0603700889
Status: Open - Site Assessment
Status Date: 12/01/1993

Regulatory Activities:

Global Id: T0603700889
Action Type: Other
Date: 11/13/1987
Action: Leak Discovery

Global Id: T0603700889
Action Type: Other
Date: 05/09/1990
Action: Leak Reported

HIST CORTESE:

Region: CORTESE
Facility County Code: 19
Reg By: LTNKA
Reg Id: 900360089

Map ID
Direction
Distance
Elevation

MAP FINDINGS

EDR ID Number
EPA ID Number

I36
North
1/4-1/2
0.293 mi.
1548 ft.

CBS TELEVISION CITY
7800 BEVERLY BLVD
LOS ANGELES, CA 90036

Site 2 of 2 in cluster I

CA LUST
CA HIST UST
CA CHMIRS
CA EMI

U001561418
N/A

Relative:
Higher

LUST REG 4:

Actual:
190 ft.

Region: 4
Regional Board: 04
County: Los Angeles
Facility Id: 900360089
Status: Case Closed
Substance: Diesel
Substance Quantity: Not reported
Local Case No: Not reported
Case Type: Groundwater
Abatement Method Used at the Site: EDET
Global ID: T0603700889
W Global ID: Not reported
Staff: CEC
Local Agency: 19050
Cross Street: GENESEE AVE
Enforcement Type: Not reported
Date Leak Discovered: 11/13/1987
Date Leak First Reported: 5/9/1990
Date Leak Record Entered: 5/16/1990
Date Confirmation Began: 5/9/1990
Date Leak Stopped: Not reported
Date Case Last Changed on Database: 2/4/1998
Date the Case was Closed: 9/17/1998
How Leak Discovered: OM
How Leak Stopped: Not reported
Cause of Leak: UNK
Leak Source: Tank
Operator: Not reported
Water System: Not reported
Well Name: Not reported
Approx. Dist To Production Well (ft): 7968.651235996145687417852384
Source of Cleanup Funding: Tank
Preliminary Site Assessment Workplan Submitted: Not reported
Preliminary Site Assessment Began: 5/11/1993
Pollution Characterization Began: 12/1/1993
Remediation Plan Submitted: Not reported
Remedial Action Underway: Not reported
Post Remedial Action Monitoring Began: Not reported
Enforcement Action Date: Not reported
Historical Max MTBE Date: 1/1/1965
Hist Max MTBE Conc in Groundwater: 600
Hist Max MTBE Conc in Soil: 6280
Significant Interim Remedial Action Taken: Not reported
GW Qualifier: Not reported
Soil Qualifier: Not reported
Organization: Not reported
Owner Contact: Not reported
Responsible Party: CBS INC. TELEVISION CITY
RP Address: 7800 BEVERLY BLVD, LOS ANGELES CA 90036
Program: LUST
Lat/Long: 34.0759397 / -1
Local Agency Staff: PEJ

Map ID
Direction
Distance
Elevation

MAP FINDINGS

Site

Database(s)

EDR ID Number
EPA ID Number

CBS TELEVISION CITY (Continued)

U001561418

Beneficial Use: Not reported
Priority: LOP/LOW - MINOR OR NO POTENTIAL WATER RESOURCE IMPACT
Cleanup Fund Id: Not reported
Suspended: Not reported
Assigned Name: Not reported
Summary: 7718 BEVERLY BLVD. CONDUCTING GW MONITORING AND SAMPLING PROGRAM FOR ONSITE AND OFFSITE WELLS AT CBS FACILITY.

HIST UST:

File Number: 00026A87
URL: <http://geotracker.waterboards.ca.gov/ustpdfs/pdf/00026A87.pdf>
Region: STATE
Facility ID: 00000066198
Facility Type: Other
Other Type: TV PRODUCTION
Contact Name: LEO GREGORY
Telephone: 2138522461
Owner Name: CBS, INC. ATTN: DIRECTOR, FAC
Owner Address: 7800 BEVERLY BLVD.
Owner City,St,Zip: LOS ANGELES, CA 90036
Total Tanks: 0003

Tank Num: 001
Container Num: #1
Year Installed: 1952
Tank Capacity: 00001000
Tank Used for: WASTE
Type of Fuel: 4
Container Construction Thickness: X
Leak Detection: Stock Inventor, None

Tank Num: 002
Container Num: #2
Year Installed: 1952
Tank Capacity: 00008000
Tank Used for: PRODUCT
Type of Fuel: DIESEL
Container Construction Thickness: Not reported
Leak Detection: Stock Inventor

Tank Num: 003
Container Num: #3
Year Installed: 1952
Tank Capacity: 00008000
Tank Used for: PRODUCT
Type of Fuel: DIESEL
Container Construction Thickness: Not reported
Leak Detection: Stock Inventor

Click here for Geo Tracker PDF:

CHMIRS:

OES Incident Number: 2-0382
OES notification: 01/20/2002
OES Date: Not reported
OES Time: Not reported

Map ID
Direction
Distance
Elevation

MAP FINDINGS

Site

Database(s)

EDR ID Number
EPA ID Number

CBS TELEVISION CITY (Continued)

U001561418

Date Completed:	Not reported
Property Use:	Not reported
Agency Id Number:	Not reported
Agency Incident Number:	Not reported
Time Notified:	Not reported
Time Completed:	Not reported
Surrounding Area:	Not reported
Estimated Temperature:	Not reported
Property Management:	Not reported
More Than Two Substances Involved?:	Not reported
Resp Agency Personel # Of Decontaminated:	Not reported
Responding Agency Personel # Of Injuries:	Not reported
Responding Agency Personel # Of Fatalities:	Not reported
Others Number Of Decontaminated:	Not reported
Others Number Of Injuries:	Not reported
Others Number Of Fatalities:	Not reported
Vehicle Make/year:	Not reported
Vehicle License Number:	Not reported
Vehicle State:	Not reported
Vehicle Id Number:	Not reported
CA DOT PUC/ICC Number:	Not reported
Company Name:	Not reported
Reporting Officer Name/ID:	Not reported
Report Date:	Not reported
Facility Telephone:	Not reported
Waterway Involved:	Yes
Waterway:	Ballona Creek
Spill Site:	Not reported
Cleanup By:	Reporting Party
Containment:	Not reported
What Happened:	Not reported
Type:	Not reported
Measure:	Not reported
Other:	Not reported
Date/Time:	Not reported
Year:	2002
Agency:	City of Los Angeles
Incident Date:	1/20/2002 12:00:00 AM
Admin Agency:	Los Angeles City Fire Department
Amount:	Not reported
Contained:	Yes
Site Type:	Road
E Date:	Not reported
Substance:	Sewage
Gallons:	4643
Unknown:	0
Substance #2:	Not reported
Substance #3:	Not reported
Evacuations:	0
Number of Injuries:	0
Number of Fatalities:	0
#1 Pipeline:	Not reported
#2 Pipeline:	Not reported
#3 Pipeline:	Not reported
#1 Vessel >= 300 Tons:	Not reported
#2 Vessel >= 300 Tons:	Not reported
#3 Vessel >= 300 Tons:	Not reported

Map ID
Direction
Distance
Elevation

MAP FINDINGS

Site

Database(s)

EDR ID Number
EPA ID Number

CBS TELEVISION CITY (Continued)

U001561418

Evacs: Not reported
Injuries: Not reported
Fatales: Not reported
Comments: Not reported
Description: A grease blockage in line caused overflow.

EMI:

Year: 1990
County Code: 19
Air Basin: SC
Facility ID: 54167
Air District Name: SC
SIC Code: 3398
Air District Name: SOUTH COAST AQMD
Community Health Air Pollution Info System: Not reported
Consolidated Emission Reporting Rule: Not reported
Total Organic Hydrocarbon Gases Tons/Yr: 75
Reactive Organic Gases Tons/Yr: 7
Carbon Monoxide Emissions Tons/Yr: 31
NOX - Oxides of Nitrogen Tons/Yr: 7
SOX - Oxides of Sulphur Tons/Yr: 0
Particulate Matter Tons/Yr: 0
Part. Matter 10 Micrometers and Smlr Tons/Yr: 0

Year: 1993
County Code: 19
Air Basin: SC
Facility ID: 54167
Air District Name: SC
SIC Code: 3398
Air District Name: SOUTH COAST AQMD
Community Health Air Pollution Info System: Not reported
Consolidated Emission Reporting Rule: Not reported
Total Organic Hydrocarbon Gases Tons/Yr: 37
Reactive Organic Gases Tons/Yr: 3
Carbon Monoxide Emissions Tons/Yr: 28
NOX - Oxides of Nitrogen Tons/Yr: 6
SOX - Oxides of Sulphur Tons/Yr: 0
Particulate Matter Tons/Yr: 0
Part. Matter 10 Micrometers and Smlr Tons/Yr: 0

Year: 1995
County Code: 19
Air Basin: SC
Facility ID: 54167
Air District Name: SC
SIC Code: 3398
Air District Name: SOUTH COAST AQMD
Community Health Air Pollution Info System: Not reported
Consolidated Emission Reporting Rule: Not reported
Total Organic Hydrocarbon Gases Tons/Yr: 37
Reactive Organic Gases Tons/Yr: 3
Carbon Monoxide Emissions Tons/Yr: 28
NOX - Oxides of Nitrogen Tons/Yr: 6
SOX - Oxides of Sulphur Tons/Yr: 0
Particulate Matter Tons/Yr: 0
Part. Matter 10 Micrometers and Smlr Tons/Yr: 0

Map ID
Direction
Distance
Elevation

MAP FINDINGS

Site

Database(s)

EDR ID Number
EPA ID Number

CBS TELEVISION CITY (Continued)

U001561418

Year: 1996
County Code: 19
Air Basin: SC
Facility ID: 54167
Air District Name: SC
SIC Code: 3398
Air District Name: SOUTH COAST AQMD
Community Health Air Pollution Info System: Not reported
Consolidated Emission Reporting Rule: Not reported
Total Organic Hydrocarbon Gases Tons/Yr: 210
Reactive Organic Gases Tons/Yr: 19
Carbon Monoxide Emissions Tons/Yr: 24
NOX - Oxides of Nitrogen Tons/Yr: 31
SOX - Oxides of Sulphur Tons/Yr: 0
Particulate Matter Tons/Yr: 0
Part. Matter 10 Micrometers and Smlr Tons/Yr:0

Year: 1997
County Code: 19
Air Basin: SC
Facility ID: 54167
Air District Name: SC
SIC Code: 3398
Air District Name: SOUTH COAST AQMD
Community Health Air Pollution Info System: Not reported
Consolidated Emission Reporting Rule: Not reported
Total Organic Hydrocarbon Gases Tons/Yr: 156
Reactive Organic Gases Tons/Yr: 14
Carbon Monoxide Emissions Tons/Yr: 22
NOX - Oxides of Nitrogen Tons/Yr: 5
SOX - Oxides of Sulphur Tons/Yr: 0
Particulate Matter Tons/Yr: 0
Part. Matter 10 Micrometers and Smlr Tons/Yr:0

Year: 1998
County Code: 19
Air Basin: SC
Facility ID: 54167
Air District Name: SC
SIC Code: 3398
Air District Name: SOUTH COAST AQMD
Community Health Air Pollution Info System: Not reported
Consolidated Emission Reporting Rule: Not reported
Total Organic Hydrocarbon Gases Tons/Yr: 193
Reactive Organic Gases Tons/Yr: 18
Carbon Monoxide Emissions Tons/Yr: 22
NOX - Oxides of Nitrogen Tons/Yr: 5
SOX - Oxides of Sulphur Tons/Yr: 0
Particulate Matter Tons/Yr: 0
Part. Matter 10 Micrometers and Smlr Tons/Yr:0

Year: 1999
County Code: 19
Air Basin: SC
Facility ID: 54167
Air District Name: SC
SIC Code: 3398

Map ID
Direction
Distance
Elevation

MAP FINDINGS

Site

Database(s)

EDR ID Number
EPA ID Number

CBS TELEVISION CITY (Continued)

U001561418

Air District Name: SOUTH COAST AQMD
Community Health Air Pollution Info System: Not reported
Consolidated Emission Reporting Rule: Not reported
Total Organic Hydrocarbon Gases Tons/Yr: 156
Reactive Organic Gases Tons/Yr: 14
Carbon Monoxide Emissions Tons/Yr: 22
NOX - Oxides of Nitrogen Tons/Yr: 5
SOX - Oxides of Sulphur Tons/Yr: 0
Particulate Matter Tons/Yr: 0
Part. Matter 10 Micrometers and Smlr Tons/Yr:0

Year: 2000
County Code: 19
Air Basin: SC
Facility ID: 54167
Air District Name: SC
SIC Code: 3398
Air District Name: SOUTH COAST AQMD
Community Health Air Pollution Info System: Not reported
Consolidated Emission Reporting Rule: Not reported
Total Organic Hydrocarbon Gases Tons/Yr: 156
Reactive Organic Gases Tons/Yr: 14
Carbon Monoxide Emissions Tons/Yr: 22
NOX - Oxides of Nitrogen Tons/Yr: 5
SOX - Oxides of Sulphur Tons/Yr: 0
Particulate Matter Tons/Yr: 0
Part. Matter 10 Micrometers and Smlr Tons/Yr:0

Year: 2001
County Code: 19
Air Basin: SC
Facility ID: 54167
Air District Name: SC
SIC Code: 3398
Air District Name: SOUTH COAST AQMD
Community Health Air Pollution Info System: Not reported
Consolidated Emission Reporting Rule: B
Total Organic Hydrocarbon Gases Tons/Yr: 156
Reactive Organic Gases Tons/Yr: 14
Carbon Monoxide Emissions Tons/Yr: 22
NOX - Oxides of Nitrogen Tons/Yr: 5
SOX - Oxides of Sulphur Tons/Yr: 0
Particulate Matter Tons/Yr: 0
Part. Matter 10 Micrometers and Smlr Tons/Yr:0

J37
NNW
1/4-1/2
0.374 mi.
1973 ft.
Site 1 of 3 in cluster J

WORLD OIL CO
7900 BEVERLY BLVD
LOS ANGELES, CA 90048

Site 1 of 3 in cluster J

Relative:
Higher

Actual:
192 ft.

RCRA-SQG:
Date form received by agency: 09/01/1996
Facility name: WORLD OIL CO
Facility address: 7900 BEVERLY BLVD

RCRA-SQG 1000278377
CA LUST CAD981160831
CA SWEEPS UST
CA HIST UST
CA FID UST
FINDS
ECHO
CA HAZNET

Map ID
Direction
Distance
Elevation

MAP FINDINGS

Site

Database(s)

EDR ID Number
EPA ID Number

WORLD OIL CO (Continued)

1000278377

LOS ANGELES, CA 90048
EPA ID: CAD981160831
Mailing address: 9302 S GARFIELD
SOUTH GATE, CA 90280
Contact: Not reported
Contact address: Not reported
Not reported
Contact country: US
Contact telephone: Not reported
Contact email: Not reported
EPA Region: 09
Classification: Small Small Quantity Generator
Description: Handler: generates more than 100 and less than 1000 kg of hazardous waste during any calendar month and accumulates less than 6000 kg of hazardous waste at any time; or generates 100 kg or less of hazardous waste during any calendar month, and accumulates more than 1000 kg of hazardous waste at any time

Owner/Operator Summary:

Owner/operator name: WORLD OIL MARKETING CO #64
Owner/operator address: NOT REQUIRED
NOT REQUIRED, ME 99999
Owner/operator country: Not reported
Owner/operator telephone: (415) 555-1212
Legal status: Private
Owner/Operator Type: Owner
Owner/Op start date: Not reported
Owner/Op end date: Not reported

Owner/operator name: NOT REQUIRED
Owner/operator address: NOT REQUIRED
NOT REQUIRED, ME 99999
Owner/operator country: Not reported
Owner/operator telephone: (415) 555-1212
Legal status: Private
Owner/Operator Type: Operator
Owner/Op start date: Not reported
Owner/Op end date: Not reported

Handler Activities Summary:

U.S. importer of hazardous waste: No
Mixed waste (haz. and radioactive): No
Recycler of hazardous waste: No
Transporter of hazardous waste: No
Treater, storer or disposer of HW: No
Underground injection activity: No
On-site burner exemption: No
Furnace exemption: No
Used oil fuel burner: No
Used oil processor: No
Used oil refiner: No
Used oil fuel marketer to burner: No
Used oil Specification marketer: No
Used oil transfer facility: No
Used oil transporter: No

Map ID
Direction
Distance
Elevation

MAP FINDINGS

Site

Database(s)

EDR ID Number
EPA ID Number

WORLD OIL CO (Continued)

1000278377

Historical Generators:

Date form received by agency: 10/29/1985
Site name: WORLD OIL CO
Classification: Large Quantity Generator

Violation Status: No violations found

LUST:

Region: STATE
Global Id: T0603701107
Latitude: 34.075787
Longitude: -118.36178
Case Type: LUST Cleanup Site
Status: Completed - Case Closed
Status Date: 12/13/1996
Lead Agency: LOS ANGELES RWQCB (REGION 4)
Case Worker: YR
Local Agency: LOS ANGELES, CITY OF
RB Case Number: 900480070
LOC Case Number: Not reported
File Location: Not reported
Potential Media Affect: Aquifer used for drinking water supply
Potential Contaminants of Concern: Gasoline
Site History: Not reported

[Click here to access the California GeoTracker records for this facility:](#)

Contact:

Global Id: T0603701107
Contact Type: Local Agency Caseworker
Contact Name: ELOY LUNA
Organization Name: LOS ANGELES, CITY OF
Address: 200 North Main Street, Suite 1780
City: LOS ANGELES
Email: eloy.luna@lacity.org
Phone Number: Not reported

Global Id: T0603701107
Contact Type: Regional Board Caseworker
Contact Name: YUE RONG
Organization Name: LOS ANGELES RWQCB (REGION 4)
Address: 320 W. 4TH ST., SUITE 200
City: Los Angeles
Email: yrong@waterboards.ca.gov
Phone Number: Not reported

Status History:

Global Id: T0603701107
Status: Completed - Case Closed
Status Date: 12/13/1996

Global Id: T0603701107
Status: Open - Case Begin Date
Status Date: 02/26/1991

Global Id: T0603701107
Status: Open - Site Assessment

Map ID
Direction
Distance
Elevation

MAP FINDINGS

Site

Database(s)

EDR ID Number
EPA ID Number

WORLD OIL CO (Continued)

1000278377

Status Date: 02/26/1991

Regulatory Activities:

Global Id: T0603701107
Action Type: RESPONSE
Date: 06/04/2009
Action: Clean Up Fund - 5-Year Review Summary

Global Id: T0603701107
Action Type: Other
Date: 02/26/1991
Action: Leak Reported

LUST REG 4:

Region: 4
Regional Board: 04
County: Los Angeles
Facility Id: 900480070
Status: Case Closed
Substance: Gasoline
Substance Quantity: Not reported
Local Case No: Not reported
Case Type: Groundwater
Abatement Method Used at the Site: Not reported
Global ID: T0603701107
W Global ID: Not reported
Staff: UNK
Local Agency: 19050
Cross Street: Not reported
Enforcement Type: Not reported
Date Leak Discovered: Not reported
Date Leak First Reported: 2/26/1991
Date Leak Record Entered: 2/27/1991
Date Confirmation Began: Not reported
Date Leak Stopped: Not reported
Date Case Last Changed on Database: 1/8/1998
Date the Case was Closed: 12/13/1996
How Leak Discovered: Not reported
How Leak Stopped: Not reported
Cause of Leak: UNK
Leak Source: UNK
Operator: OLD CASE #030591-01
Water System: Not reported
Well Name: Not reported
Approx. Dist To Production Well (ft): 7407.9258270835150607202030091
Source of Cleanup Funding: UNK
Preliminary Site Assessment Workplan Submitted: Not reported
Preliminary Site Assessment Began: 2/26/1991
Pollution Characterization Began: Not reported
Remediation Plan Submitted: Not reported
Remedial Action Underway: Not reported
Post Remedial Action Monitoring Began: Not reported
Enforcement Action Date: Not reported
Historical Max MTBE Date: 1/1/1965
Hist Max MTBE Conc in Groundwater: 2900

Map ID
Direction
Distance
Elevation

MAP FINDINGS

Site

Database(s)

EDR ID Number
EPA ID Number

WORLD OIL CO (Continued)

1000278377

Hist Max MTBE Conc in Soil: .08
Significant Interim Remedial Action Taken: Not reported
GW Qualifier: Not reported
Soil Qualifier: =
Organization: Not reported
Owner Contact: Not reported
Responsible Party: WORLD OIL MARKETING CO
RP Address: 9302 S GARFIELD AVE, SOUTH GATE CA 90280
Program: LUST
Lat/Long: 34.0759347 / -1
Local Agency Staff: PEJ
Beneficial Use: Not reported
Priority: Not reported
Cleanup Fund Id: Not reported
Suspended: Not reported
Assigned Name: Not reported
Summary: 12/27/96 - STATUS OF GW MONITORING & VE WELLS 12/31/96 -
TRANSMITTAL OF GW MONITORING REPORT 06/24/97 - REC'D LOC
LETTER

SWEEPS UST:

Status: Active
Comp Number: 334
Number: 1
Board Of Equalization: 44-011113
Referral Date: 03-04-93
Action Date: 03-04-93
Created Date: 02-29-88
Owner Tank Id: Not reported
SWRCB Tank Id: 19-050-000334-000001
Tank Status: A
Capacity: 12000
Active Date: 04-20-88
Tank Use: M.V. FUEL
STG: P
Content: REG UNLEADED
Number Of Tanks: 6

Status: Active
Comp Number: 334
Number: 1
Board Of Equalization: 44-011113
Referral Date: 03-04-93
Action Date: 03-04-93
Created Date: 02-29-88
Owner Tank Id: Not reported
SWRCB Tank Id: 19-050-000334-000002
Tank Status: A
Capacity: 12000
Active Date: 04-20-88
Tank Use: M.V. FUEL
STG: P
Content: REG UNLEADED
Number Of Tanks: Not reported

Status: Active
Comp Number: 334

Map ID
Direction
Distance
Elevation

MAP FINDINGS

Site

Database(s)

EDR ID Number
EPA ID Number

WORLD OIL CO (Continued)

1000278377

Number: 1
Board Of Equalization: 44-011113
Referral Date: 03-04-93
Action Date: 03-04-93
Created Date: 02-29-88
Owner Tank Id: Not reported
SWRCB Tank Id: 19-050-000334-000003
Tank Status: A
Capacity: 12000
Active Date: 04-20-88
Tank Use: M.V. FUEL
STG: P
Content: REG UNLEADED
Number Of Tanks: Not reported

Status: Active
Comp Number: 334
Number: 1
Board Of Equalization: 44-011113
Referral Date: 03-04-93
Action Date: 03-04-93
Created Date: 02-29-88
Owner Tank Id: Not reported
SWRCB Tank Id: 19-050-000334-000004
Tank Status: A
Capacity: 12000
Active Date: 04-20-88
Tank Use: M.V. FUEL
STG: P
Content: REG UNLEADED
Number Of Tanks: Not reported

Status: Active
Comp Number: 334
Number: 1
Board Of Equalization: 44-011113
Referral Date: 03-04-93
Action Date: 03-04-93
Created Date: 02-29-88
Owner Tank Id: Not reported
SWRCB Tank Id: 19-050-000334-000005
Tank Status: A
Capacity: 12000
Active Date: 04-20-88
Tank Use: M.V. FUEL
STG: P
Content: REG UNLEADED
Number Of Tanks: Not reported

Status: Active
Comp Number: 334
Number: 1
Board Of Equalization: 44-011113
Referral Date: 03-04-93
Action Date: 03-04-93
Created Date: 02-29-88
Owner Tank Id: Not reported

Map ID
Direction
Distance
Elevation

MAP FINDINGS

Site

Database(s)

EDR ID Number
EPA ID Number

WORLD OIL CO (Continued)

1000278377

SWRCB Tank Id: 19-050-000334-000006
Tank Status: A
Capacity: 12000
Active Date: 04-20-88
Tank Use: M.V. FUEL
STG: P
Content: REG UNLEADED
Number Of Tanks: Not reported

HIST UST:

File Number: 000288E0
URL: <http://geotracker.waterboards.ca.gov/ustpdfs/pdf/000288E0.pdf>
Region: STATE
Facility ID: 00000003941
Facility Type: Gas Station
Other Type: Not reported
Contact Name: RON COLEMAN
Telephone: 2135608801
Owner Name: WORLD OIL MARKETING COMPANY
Owner Address: 9302 S. GARFIELD AVENUE
Owner City,St,Zip: LOS ANGELES, CA 90280
Total Tanks: 0006

Tank Num: 001
Container Num: 6401
Year Installed: Not reported
Tank Capacity: 00012000
Tank Used for: PRODUCT
Type of Fuel: REGULAR
Container Construction Thickness: Not reported
Leak Detection: Stock Inventor

Tank Num: 002
Container Num: 6402
Year Installed: Not reported
Tank Capacity: 00012000
Tank Used for: PRODUCT
Type of Fuel: REGULAR
Container Construction Thickness: Not reported
Leak Detection: Stock Inventor

Tank Num: 003
Container Num: 6403
Year Installed: Not reported
Tank Capacity: 00012000
Tank Used for: PRODUCT
Type of Fuel: UNLEADED
Container Construction Thickness: Not reported
Leak Detection: Stock Inventor

Tank Num: 004
Container Num: 6404
Year Installed: Not reported
Tank Capacity: 00012000
Tank Used for: PRODUCT
Type of Fuel: UNLEADED
Container Construction Thickness: Not reported

Map ID
Direction
Distance
Elevation

MAP FINDINGS

Site

Database(s)

EDR ID Number
EPA ID Number

WORLD OIL CO (Continued)

1000278377

Leak Detection: Stock Inventor

Tank Num: 005
Container Num: 6405
Year Installed: Not reported
Tank Capacity: 00012000
Tank Used for: PRODUCT
Type of Fuel: UNLEADED
Container Construction Thickness: Not reported
Leak Detection: Stock Inventor

Tank Num: 006
Container Num: 6406
Year Installed: Not reported
Tank Capacity: 00012000
Tank Used for: PRODUCT
Type of Fuel: UNLEADED
Container Construction Thickness: Not reported
Leak Detection: Stock Inventor

[Click here for Geo Tracker PDF:](#)

CA FID UST:

Facility ID: 19003038
Regulated By: UTNKA
Regulated ID: 00003941
Cortese Code: Not reported
SIC Code: Not reported
Facility Phone: 2135608801
Mail To: Not reported
Mailing Address: 9302 S GARFIELD AVE
Mailing Address 2: Not reported
Mailing City,St,Zip: LOS ANGELES 900480000
Contact: Not reported
Contact Phone: Not reported
DUNs Number: Not reported
NPDES Number: Not reported
EPA ID: Not reported
Comments: Not reported
Status: Active

FINDS:

Registry ID: 110002678406

Environmental Interest/Information System

California Hazardous Waste Tracking System - Datamart (HWTS-DATAMART) provides California with information on hazardous waste shipments for generators, transporters, and treatment, storage, and disposal facilities.

RCRAInfo is a national information system that supports the Resource Conservation and Recovery Act (RCRA) program through the tracking of events and activities related to facilities that generate, transport, and treat, store, or dispose of hazardous waste. RCRAInfo allows RCRA program staff to track the notification, permit, compliance, and

Map ID
Direction
Distance
Elevation

MAP FINDINGS

Site

Database(s)

EDR ID Number
EPA ID Number

WORLD OIL CO (Continued)

1000278377

corrective action activities required under RCRA.

ECHO:

Envid: 1000278377
Registry ID: 110002678406
DFR URL: http://echo.epa.gov/detailed_facility_report?fid=110002678406

HAZNET:

envid: 1000278377
Year: 2015
GEPAID: CAL000398711
Contact: ALLEN FAASS
Telephone: 9492895286
Mailing Name: Not reported
Mailing Address: 17311 S MAIN ST
Mailing City,St,Zip: GARDENA, CA 90248
Gen County: Los Angeles
TSD EPA ID: CAD028409019
TSD County: Los Angeles
Waste Category: Other organic solids
Disposal Method: Storage, Bulking, And/Or Transfer Off Site--No Treatment/Reovery
(H010-H129) Or (H131-H135)
Tons: 0.075
Cat Decode: Other organic solids
Method Decode: Storage, Bulking, And/Or Transfer Off Site--No Treatment/Reovery
(H010-H129) Or (H131-H135)
Facility County: Los Angeles

envid: 1000278377
Year: 2015
GEPAID: CAL000398711
Contact: ALLEN FAASS
Telephone: 9492895286
Mailing Name: Not reported
Mailing Address: 17311 S MAIN ST
Mailing City,St,Zip: GARDENA, CA 90248
Gen County: Los Angeles
TSD EPA ID: CAD028409019
TSD County: Los Angeles
Waste Category: Tank bottom waste
Disposal Method: Discharge To Sewer/Potw Or Npdes(With Prior Storage--With Or Without
Treatment)
Tons: 0.22935
Cat Decode: Tank bottom waste
Method Decode: Discharge To Sewer/Potw Or Npdes(With Prior Storage--With Or Without
Treatment)
Facility County: Los Angeles

Map ID
Direction
Distance
Elevation

MAP FINDINGS

Site

Database(s)

EDR ID Number
EPA ID Number

J38
NNW
1/4-1/2
0.374 mi.
1973 ft.

APRO STATION #02
7900 BEVERLY BLVD.
LOS ANGELES, CA 90048

Site 2 of 3 in cluster J

CA LUST **S105690138**
N/A

Relative:
Higher

LUST REG 4:

Actual:
192 ft.

Region:	4	
Regional Board:	04	
County:	Los Angeles	
Facility Id:	900480070A	
Status:	Remedial action (cleanup) Underway	
Substance:	Gasoline	
Substance Quantity:	Not reported	
Local Case No:	Not reported	
Case Type:	Soil	
Abatement Method Used at the Site:	Not reported	
Global ID:	T0603788529	
W Global ID:	Not reported	
Staff:	TCS	
Local Agency:	19050	
Cross Street:	Not reported	
Enforcement Type:	TA-GEN	
Date Leak Discovered:	9/25/2001	
Date Leak First Reported:	11/16/2001	
Date Leak Record Entered:	Not reported	
Date Confirmation Began:	Not reported	
Date Leak Stopped:	Not reported	
Date Case Last Changed on Database:	Not reported	
Date the Case was Closed:	Not reported	
How Leak Discovered:	OM	
How Leak Stopped:	Close Tank	
Cause of Leak:	UNK	
Leak Source:	UNK	
Operator:	Not reported	
Water System:	Not reported	
Well Name:	Not reported	
Approx. Dist To Production Well (ft):	7367.2368304074327680374610598	
Source of Cleanup Funding:	UNK	
Preliminary Site Assessment Workplan Submitted:	Not reported	
Preliminary Site Assessment Began:	Not reported	
Pollution Characterization Began:	Not reported	
Remediation Plan Submitted:	Not reported	
Remedial Action Underway:	11/16/2001	
Post Remedial Action Monitoring Began:	Not reported	
Enforcement Action Date:	Not reported	
Historical Max MTBE Date:	Not reported	
Hist Max MTBE Conc in Groundwater:	Not reported	
Hist Max MTBE Conc in Soil:	Not reported	
Significant Interim Remedial Action Taken:	Not reported	
GW Qualifier:	Not reported	
Soil Qualifier:	Not reported	
Organization:	Not reported	
Owner Contact:	Not reported	
Responsible Party:	MS. EDNA GALINDO	
RP Address:	17311 S. MAIN ST.	
Program:	LUST	
Lat/Long:	34.075963 / -1	
Local Agency Staff:	Not reported	

Map ID
Direction
Distance
Elevation

MAP FINDINGS

Site

Database(s)

EDR ID Number
EPA ID Number

APRO STATION #02 (Continued)

S105690138

Beneficial Use: Not reported
Priority: Not reported
Cleanup Fund Id: Not reported
Suspended: Not reported
Assigned Name: Not reported
Summary: Not reported

J39
NNW
1/4-1/2
0.374 mi.
1973 ft.
WORLD OIL #64
7900 BEVERLY
LOS ANGELES, CA 90048
Site 3 of 3 in cluster J

CA LUST
CA HIST CORTESE
S103672296
N/A

Relative:
Higher

LUST:

Actual:
192 ft.

Region: STATE
Global Id: T0603788529
Latitude: 34.075963
Longitude: -118.361665
Case Type: LUST Cleanup Site
Status: Completed - Case Closed
Status Date: 01/04/2013
Lead Agency: LOS ANGELES RWQCB (REGION 4)
Case Worker: DMB
Local Agency: LOS ANGELES, CITY OF
RB Case Number: 900480070A
LOC Case Number: Not reported
File Location: Regional Board
Potential Media Affect: Aquifer used for drinking water supply
Potential Contaminants of Concern: Gasoline
Site History: Not reported

[Click here to access the California GeoTracker records for this facility:](#)

Contact:

Global Id: T0603788529
Contact Type: Regional Board Caseworker
Contact Name: DAVID M. BJOSTAD
Organization Name: LOS ANGELES RWQCB (REGION 4)
Address: 320 W. 4th Street, Suite 200
City: Los Angeles
Email: dave.bjostad@waterboards.ca.gov
Phone Number: Not reported

Global Id: T0603788529
Contact Type: Local Agency Caseworker
Contact Name: ELOY LUNA
Organization Name: LOS ANGELES, CITY OF
Address: 200 North Main Street, Suite 1780
City: LOS ANGELES
Email: eloy.luna@lacity.org
Phone Number: Not reported

Status History:

Global Id: T0603788529
Status: Completed - Case Closed
Status Date: 01/04/2013

Global Id: T0603788529

Map ID
Direction
Distance
Elevation

MAP FINDINGS

Site

Database(s)

EDR ID Number
EPA ID Number

WORLD OIL #64 (Continued)

S103672296

Status: Open - Case Begin Date
Status Date: 09/25/2001

Global Id: T0603788529
Status: Open - Eligible for Closure
Status Date: 12/21/2012

Global Id: T0603788529
Status: Open - Remediation
Status Date: 11/08/2001

Global Id: T0603788529
Status: Open - Remediation
Status Date: 02/11/2008

Global Id: T0603788529
Status: Open - Remediation
Status Date: 02/24/2011

Global Id: T0603788529
Status: Open - Site Assessment
Status Date: 04/23/2002

Global Id: T0603788529
Status: Open - Site Assessment
Status Date: 06/05/2002

Global Id: T0603788529
Status: Open - Site Assessment
Status Date: 02/04/2008

Global Id: T0603788529
Status: Open - Site Assessment
Status Date: 11/03/2008

Global Id: T0603788529
Status: Open - Verification Monitoring
Status Date: 02/12/2009

Regulatory Activities:

Global Id: T0603788529
Action Type: ENFORCEMENT
Date: 10/31/2012
Action: Notification - Preclosure

Global Id: T0603788529
Action Type: ENFORCEMENT
Date: 06/30/2011
Action: Staff Letter

Global Id: T0603788529
Action Type: RESPONSE
Date: 07/15/2008
Action: Monitoring Report - Quarterly

Global Id: T0603788529
Action Type: RESPONSE

Map ID
Direction
Distance
Elevation

MAP FINDINGS

Site

Database(s)

EDR ID Number
EPA ID Number

WORLD OIL #64 (Continued)

S103672296

Date:	10/15/2008
Action:	Monitoring Report - Quarterly
Global Id:	T0603788529
Action Type:	RESPONSE
Date:	01/15/2009
Action:	Well Installation Report
Global Id:	T0603788529
Action Type:	RESPONSE
Date:	04/15/2010
Action:	Other Report / Document
Global Id:	T0603788529
Action Type:	ENFORCEMENT
Date:	06/15/2009
Action:	Staff Letter
Global Id:	T0603788529
Action Type:	RESPONSE
Date:	04/15/2008
Action:	Other Report / Document
Global Id:	T0603788529
Action Type:	RESPONSE
Date:	05/20/2008
Action:	Soil and Water Investigation Workplan
Global Id:	T0603788529
Action Type:	RESPONSE
Date:	10/15/2011
Action:	Other Report / Document
Global Id:	T0603788529
Action Type:	RESPONSE
Date:	01/15/2011
Action:	Monitoring Report - Semi-Annually
Global Id:	T0603788529
Action Type:	RESPONSE
Date:	10/15/2010
Action:	Other Report / Document
Global Id:	T0603788529
Action Type:	RESPONSE
Date:	04/15/2009
Action:	Monitoring Report - Quarterly
Global Id:	T0603788529
Action Type:	ENFORCEMENT
Date:	07/21/2008
Action:	Staff Letter
Global Id:	T0603788529
Action Type:	RESPONSE
Date:	09/08/2005
Action:	Request for Closure

Map ID
Direction
Distance
Elevation

MAP FINDINGS

Site

Database(s)

EDR ID Number
EPA ID Number

WORLD OIL #64 (Continued)

S103672296

Global Id:	T0603788529
Action Type:	ENFORCEMENT
Date:	02/05/2008
Action:	Site Visit / Inspection / Sampling
Global Id:	T0603788529
Action Type:	ENFORCEMENT
Date:	02/04/2008
Action:	Staff Letter
Global Id:	T0603788529
Action Type:	ENFORCEMENT
Date:	01/15/2008
Action:	Staff Letter
Global Id:	T0603788529
Action Type:	RESPONSE
Date:	07/15/2009
Action:	Monitoring Report - Semi-Annually
Global Id:	T0603788529
Action Type:	RESPONSE
Date:	01/15/2010
Action:	Monitoring Report - Semi-Annually
Global Id:	T0603788529
Action Type:	RESPONSE
Date:	10/15/2009
Action:	Other Report / Document
Global Id:	T0603788529
Action Type:	RESPONSE
Date:	01/15/2012
Action:	Monitoring Report - Semi-Annually
Global Id:	T0603788529
Action Type:	RESPONSE
Date:	04/15/2008
Action:	Monitoring Report - Quarterly
Global Id:	T0603788529
Action Type:	RESPONSE
Date:	05/20/2008
Action:	Soil and Water Investigation Workplan
Global Id:	T0603788529
Action Type:	RESPONSE
Date:	04/15/2012
Action:	Monitoring Report - Semi-Annually
Global Id:	T0603788529
Action Type:	RESPONSE
Date:	07/15/2012
Action:	Monitoring Report - Semi-Annually
Global Id:	T0603788529
Action Type:	ENFORCEMENT

Map ID
Direction
Distance
Elevation

MAP FINDINGS

Site

Database(s)

EDR ID Number
EPA ID Number

WORLD OIL #64 (Continued)

S103672296

Date:	01/04/2013
Action:	Closure/No Further Action Letter
Global Id:	T0603788529
Action Type:	RESPONSE
Date:	07/15/2010
Action:	Monitoring Report - Semi-Annually
Global Id:	T0603788529
Action Type:	RESPONSE
Date:	05/25/2011
Action:	Other Workplan
Global Id:	T0603788529
Action Type:	RESPONSE
Date:	05/15/2013
Action:	Well Destruction Report
Global Id:	T0603788529
Action Type:	ENFORCEMENT
Date:	08/02/2002
Action:	Technical Correspondence / Assistance / Other
Global Id:	T0603788529
Action Type:	RESPONSE
Date:	07/15/2002
Action:	Soil and Water Investigation Report
Global Id:	T0603788529
Action Type:	RESPONSE
Date:	07/15/2012
Action:	Soil and Water Investigation Report
Global Id:	T0603788529
Action Type:	Other
Date:	11/16/2001
Action:	Leak Reported
Global Id:	T0603788529
Action Type:	RESPONSE
Date:	07/15/2011
Action:	Remedial Progress Report
Global Id:	T0603788529
Action Type:	RESPONSE
Date:	01/15/2008
Action:	Other Report / Document
Global Id:	T0603788529
Action Type:	ENFORCEMENT
Date:	05/08/2002
Action:	Staff Letter
Global Id:	T0603788529
Action Type:	ENFORCEMENT
Date:	04/18/2008
Action:	Staff Letter

Map ID
Direction
Distance
Elevation

MAP FINDINGS

Site

Database(s)

EDR ID Number
EPA ID Number

WORLD OIL #64 (Continued)

S103672296

Global Id:	T0603788529
Action Type:	Other
Date:	09/25/2001
Action:	Leak Discovery
Global Id:	T0603788529
Action Type:	RESPONSE
Date:	07/15/2011
Action:	Monitoring Report - Semi-Annually
Global Id:	T0603788529
Action Type:	RESPONSE
Date:	07/15/2007
Action:	Other Report / Document
Global Id:	T0603788529
Action Type:	RESPONSE
Date:	10/15/2004
Action:	Other Report / Document
Global Id:	T0603788529
Action Type:	RESPONSE
Date:	04/15/2005
Action:	Other Report / Document
Global Id:	T0603788529
Action Type:	RESPONSE
Date:	01/15/2006
Action:	Other Report / Document
Global Id:	T0603788529
Action Type:	RESPONSE
Date:	04/15/2006
Action:	Other Report / Document
Global Id:	T0603788529
Action Type:	RESPONSE
Date:	10/15/2006
Action:	Other Report / Document
Global Id:	T0603788529
Action Type:	RESPONSE
Date:	01/15/2007
Action:	Other Report / Document
Global Id:	T0603788529
Action Type:	RESPONSE
Date:	04/15/2007
Action:	Other Report / Document
Global Id:	T0603788529
Action Type:	RESPONSE
Date:	10/15/2007
Action:	Other Report / Document
Global Id:	T0603788529
Action Type:	RESPONSE

Map ID
Direction
Distance
Elevation

MAP FINDINGS

Site

Database(s)

EDR ID Number
EPA ID Number

WORLD OIL #64 (Continued)

S103672296

Date: 11/05/2003
Action: Soil and Water Investigation Report

Global Id: T0603788529
Action Type: RESPONSE
Date: 11/05/2003
Action: Soil and Water Investigation Workplan

Global Id: T0603788529
Action Type: REMEDIATION
Date: 11/08/2001
Action: Excavation

Global Id: T0603788529
Action Type: REMEDIATION
Date: 02/11/2008
Action: Excavation

Global Id: T0603788529
Action Type: REMEDIATION
Date: 02/24/2011
Action: Pump & Treat (P&T) Groundwater

HIST CORTESE:

Region: CORTESE
Facility County Code: 19
Reg By: LTNKA
Reg Id: 900480070

K40
NNE
1/4-1/2
0.385 mi.
2033 ft.

TEXACO
7718 BEVERLY BLVD
LOS ANGELES, CA 90036

Site 1 of 2 in cluster K

CA LUST
CA HIST UST

U001561439
N/A

Relative: LUST REG 4:
Higher Region: 4
Regional Board: 04

Actual: County: Los Angeles
199 ft. Facility Id: I-16219
Status: Remediation Plan
Substance: Gasoline
Substance Quantity: Not reported
Local Case No: Not reported
Case Type: Groundwater
Abatement Method Used at the Site: Not reported

Global ID: T0603704395
W Global ID: Not reported
Staff: MSH
Local Agency: 19000
Cross Street: GENESEE AVE
Enforcement Type: SEL
Date Leak Discovered: 12/18/1990
Date Leak First Reported: 1/3/1991
Date Leak Record Entered: 12/7/1991
Date Confirmation Began: Not reported

Map ID
Direction
Distance
Elevation

MAP FINDINGS

Site

Database(s)

EDR ID Number
EPA ID Number

TEXACO (Continued)

U001561439

Date Leak Stopped: Not reported
Date Case Last Changed on Database: 9/26/2002
Date the Case was Closed: Not reported
How Leak Discovered: OM
How Leak Stopped: Not reported
Cause of Leak: UNK
Leak Source: UNK
Operator: TEXACO
Water System: Not reported
Well Name: Not reported
Approx. Dist To Production Well (ft): 8464.003026760982981621946476
Source of Cleanup Funding: UNK
Preliminary Site Assessment Workplan Submitted: Not reported
Preliminary Site Assessment Began: 1/3/1991
Pollution Characterization Began: Not reported
Remediation Plan Submitted: 9/6/2002
Remedial Action Underway: Not reported
Post Remedial Action Monitoring Began: Not reported
Enforcement Action Date: 6/14/1999
Historical Max MTBE Date: 1/1/1965
Hist Max MTBE Conc in Groundwater: 75000
Hist Max MTBE Conc in Soil: Not reported
Significant Interim Remedial Action Taken: Not reported
GW Qualifier: Not reported
Soil Qualifier: Not reported
Organization: Not reported
Owner Contact: Not reported
Responsible Party: Y. M. TUAN
RP Address: 145 SOUTH COLLEGE BLVD.
Program: LUST
Lat/Long: 34.0761597 / -1
Local Agency Staff: Not reported
Beneficial Use: Not reported
Priority: Not reported
Cleanup Fund Id: Not reported
Suspended: Not reported
Assigned Name: Not reported
Summary: ADJACENT CBS FACILITY LOCATED AT 7800 BEVERLY BLVD. TANKS/LINES TESTED TIGHT DURING OCT/NOV 90 TANK TEST. INITIAL SITE ASSESSMENT REPORT BEING PREPARED FOR SUBMITTAL. FREE PRODUCT (4"-6" IN ONE OF 4 WELLS ON-SITE) APPEARS TO

HIST UST:

File Number: 00028AC0
URL: <http://geotracker.waterboards.ca.gov/ustpdfs/pdf/00028AC0.pdf>
Region: STATE
Facility ID: 00000017379
Facility Type: Gas Station
Other Type: Not reported
Contact Name: GEORGE A. ADAMIAN
Telephone: 2139328637
Owner Name: TEXACO U.S.A.
Owner Address: P.O.BOX 3756-3350 WILSHIRE BLV
Owner City,St,Zip: LOS ANGELES, CA 90010
Total Tanks: 0004

Tank Num: 001

Map ID
Direction
Distance
Elevation

MAP FINDINGS

Site

Database(s)

EDR ID Number
EPA ID Number

TEXACO (Continued)

U001561439

Container Num: 1
Year Installed: Not reported
Tank Capacity: 00012000
Tank Used for: PRODUCT
Type of Fuel: DIESEL
Container Construction Thickness: Not reported
Leak Detection: Stock Inventor, 10

Tank Num: 002
Container Num: 2
Year Installed: Not reported
Tank Capacity: 00010000
Tank Used for: PRODUCT
Type of Fuel: UNLEADED
Container Construction Thickness: Not reported
Leak Detection: Stock Inventor, 10

Tank Num: 003
Container Num: 3
Year Installed: Not reported
Tank Capacity: 00010000
Tank Used for: PRODUCT
Type of Fuel: REGULAR
Container Construction Thickness: Not reported
Leak Detection: Stock Inventor, 10

Tank Num: 004
Container Num: 4
Year Installed: Not reported
Tank Capacity: 00010000
Tank Used for: PRODUCT
Type of Fuel: PREMIUM
Container Construction Thickness: Not reported
Leak Detection: Stock Inventor, 10

[Click here for Geo Tracker PDF:](#)

K41
NNE
1/4-1/2
0.385 mi.
2033 ft.
TEXACO
7718 BEVERLY
LOS ANGELES, CA 90036

CA LUST **S103671859**
CA HIST CORTESE **N/A**

Relative:
Higher

LUST:

Actual:
199 ft.

Region: STATE
Global Id: T0603704395
Latitude: 34.0761597
Longitude: -118.3577477
Case Type: LUST Cleanup Site
Status: Completed - Case Closed
Status Date: 11/29/2012
Lead Agency: LOS ANGELES RWQCB (REGION 4)
Case Worker: CET
Local Agency: LOS ANGELES COUNTY
RB Case Number: I-16219
LOC Case Number: Not reported
File Location: Regional Board
Potential Media Affect: Aquifer used for drinking water supply

Map ID
Direction
Distance
Elevation

MAP FINDINGS

Site

Database(s)

EDR ID Number
EPA ID Number

TEXACO (Continued)

S103671859

Potential Contaminants of Concern: Gasoline
Site History: Not reported

[Click here to access the California GeoTracker records for this facility:](#)

Contact:

Global Id: T0603704395
Contact Type: Regional Board Caseworker
Contact Name: CHANDRA TYLER
Organization Name: LOS ANGELES RWQCB (REGION 4)
Address: Not reported
City: R4 UNKNOWN
Email: cetyler@waterboards.ca.gov
Phone Number: Not reported

Global Id: T0603704395
Contact Type: Local Agency Caseworker
Contact Name: JOHN AWUJO
Organization Name: LOS ANGELES COUNTY
Address: 900 S FREMONT AVE
City: ALHAMBRA
Email: jawujo@dpw.lacounty.gov
Phone Number: 6264583507

Status History:

Global Id: T0603704395
Status: Completed - Case Closed
Status Date: 11/29/2012

Global Id: T0603704395
Status: Open - Case Begin Date
Status Date: 12/18/1990

Global Id: T0603704395
Status: Open - Remediation
Status Date: 09/20/1996

Global Id: T0603704395
Status: Open - Remediation
Status Date: 09/06/2002

Global Id: T0603704395
Status: Open - Remediation
Status Date: 12/02/2002

Global Id: T0603704395
Status: Open - Remediation
Status Date: 01/21/2005

Global Id: T0603704395
Status: Open - Remediation
Status Date: 04/21/2006

Global Id: T0603704395
Status: Open - Remediation
Status Date: 11/20/2006

Map ID
Direction
Distance
Elevation

MAP FINDINGS

Site

Database(s)

EDR ID Number
EPA ID Number

TEXACO (Continued)

S103671859

Global Id: T0603704395
Status: Open - Site Assessment
Status Date: 01/03/1991

Global Id: T0603704395
Status: Open - Site Assessment
Status Date: 08/13/2010

Global Id: T0603704395
Status: Open - Site Assessment
Status Date: 08/16/2010

Regulatory Activities:

Global Id: T0603704395
Action Type: ENFORCEMENT
Date: 09/28/2012
Action: Notification - Preclosure

Global Id: T0603704395
Action Type: RESPONSE
Date: 04/15/2004
Action: Monitoring Report - Quarterly

Global Id: T0603704395
Action Type: RESPONSE
Date: 01/15/2008
Action: Monitoring Report - Quarterly

Global Id: T0603704395
Action Type: RESPONSE
Date: 10/15/2009
Action: Remedial Progress Report

Global Id: T0603704395
Action Type: RESPONSE
Date: 06/28/2007
Action: Request for Closure

Global Id: T0603704395
Action Type: RESPONSE
Date: 01/15/2011
Action: Monitoring Report - Semi-Annually

Global Id: T0603704395
Action Type: Other
Date: 12/18/1990
Action: Leak Discovery

Global Id: T0603704395
Action Type: RESPONSE
Date: 06/07/2004
Action: Interim Remedial Action Plan

Global Id: T0603704395
Action Type: RESPONSE
Date: 01/15/2006
Action: Remedial Progress Report

Map ID
Direction
Distance
Elevation

MAP FINDINGS

Site

Database(s)

EDR ID Number
EPA ID Number

TEXACO (Continued)

S103671859

Global Id:	T0603704395
Action Type:	RESPONSE
Date:	07/15/2006
Action:	Monitoring Report - Quarterly
Global Id:	T0603704395
Action Type:	RESPONSE
Date:	01/15/2007
Action:	Monitoring Report - Quarterly
Global Id:	T0603704395
Action Type:	RESPONSE
Date:	04/15/2005
Action:	Monitoring Report - Quarterly
Global Id:	T0603704395
Action Type:	RESPONSE
Date:	07/15/2007
Action:	Monitoring Report - Quarterly
Global Id:	T0603704395
Action Type:	ENFORCEMENT
Date:	06/15/2009
Action:	Staff Letter
Global Id:	T0603704395
Action Type:	ENFORCEMENT
Date:	08/16/2010
Action:	Staff Letter
Global Id:	T0603704395
Action Type:	RESPONSE
Date:	07/15/2003
Action:	Monitoring Report - Quarterly
Global Id:	T0603704395
Action Type:	ENFORCEMENT
Date:	11/29/2012
Action:	Closure/No Further Action Letter
Global Id:	T0603704395
Action Type:	ENFORCEMENT
Date:	11/29/2012
Action:	Closure/No Further Action Letter
Global Id:	T0603704395
Action Type:	RESPONSE
Date:	01/15/2010
Action:	Monitoring Report - Semi-Annually
Global Id:	T0603704395
Action Type:	RESPONSE
Date:	07/15/2005
Action:	Monitoring Report - Quarterly
Global Id:	T0603704395
Action Type:	RESPONSE

Map ID
Direction
Distance
Elevation

MAP FINDINGS

Site

Database(s)

EDR ID Number
EPA ID Number

TEXACO (Continued)

S103671859

Date:	07/15/2008
Action:	Monitoring Report - Quarterly
Global Id:	T0603704395
Action Type:	RESPONSE
Date:	10/15/2002
Action:	Monitoring Report - Quarterly
Global Id:	T0603704395
Action Type:	RESPONSE
Date:	07/15/2002
Action:	CAP/RAP - Feasibility Study Report
Global Id:	T0603704395
Action Type:	RESPONSE
Date:	04/15/2002
Action:	Monitoring Report - Quarterly
Global Id:	T0603704395
Action Type:	RESPONSE
Date:	07/15/2002
Action:	Monitoring Report - Quarterly
Global Id:	T0603704395
Action Type:	RESPONSE
Date:	07/15/2010
Action:	Monitoring Report - Semi-Annually
Global Id:	T0603704395
Action Type:	RESPONSE
Date:	04/15/2012
Action:	Monitoring Report - Semi-Annually
Global Id:	T0603704395
Action Type:	RESPONSE
Date:	03/26/2012
Action:	Soil and Water Investigation Report
Global Id:	T0603704395
Action Type:	RESPONSE
Date:	10/15/2005
Action:	Monitoring Report - Quarterly
Global Id:	T0603704395
Action Type:	RESPONSE
Date:	01/15/2006
Action:	Monitoring Report - Quarterly
Global Id:	T0603704395
Action Type:	Other
Date:	01/03/1991
Action:	Leak Reported
Global Id:	T0603704395
Action Type:	RESPONSE
Date:	07/06/2010
Action:	Other Workplan

Map ID
Direction
Distance
Elevation

MAP FINDINGS

Site

Database(s)

EDR ID Number
EPA ID Number

TEXACO (Continued)

S103671859

Global Id:	T0603704395
Action Type:	RESPONSE
Date:	04/15/2009
Action:	Monitoring Report - Quarterly
Global Id:	T0603704395
Action Type:	ENFORCEMENT
Date:	04/12/2002
Action:	Staff Letter
Global Id:	T0603704395
Action Type:	ENFORCEMENT
Date:	06/19/2006
Action:	Site Visit / Inspection / Sampling
Global Id:	T0603704395
Action Type:	RESPONSE
Date:	07/15/2009
Action:	Monitoring Report - Semi-Annually
Global Id:	T0603704395
Action Type:	RESPONSE
Date:	10/15/2007
Action:	Monitoring Report - Quarterly
Global Id:	T0603704395
Action Type:	RESPONSE
Date:	04/15/2008
Action:	Monitoring Report - Quarterly
Global Id:	T0603704395
Action Type:	RESPONSE
Date:	07/15/2004
Action:	Monitoring Report - Quarterly
Global Id:	T0603704395
Action Type:	RESPONSE
Date:	01/15/2003
Action:	Monitoring Report - Quarterly
Global Id:	T0603704395
Action Type:	RESPONSE
Date:	10/15/2004
Action:	Monitoring Report - Quarterly
Global Id:	T0603704395
Action Type:	ENFORCEMENT
Date:	09/06/2002
Action:	Staff Letter
Global Id:	T0603704395
Action Type:	RESPONSE
Date:	01/15/2009
Action:	Monitoring Report - Quarterly
Global Id:	T0603704395
Action Type:	RESPONSE

Map ID
Direction
Distance
Elevation

MAP FINDINGS

Site

Database(s)

EDR ID Number
EPA ID Number

TEXACO (Continued)

S103671859

Date:	04/15/2010
Action:	Monitoring Report - Semi-Annually
Global Id:	T0603704395
Action Type:	RESPONSE
Date:	10/15/2006
Action:	Remedial Progress Report
Global Id:	T0603704395
Action Type:	ENFORCEMENT
Date:	07/02/2004
Action:	Staff Letter
Global Id:	T0603704395
Action Type:	RESPONSE
Date:	10/15/2008
Action:	Monitoring Report - Quarterly
Global Id:	T0603704395
Action Type:	RESPONSE
Date:	04/15/2007
Action:	Monitoring Report - Quarterly
Global Id:	T0603704395
Action Type:	RESPONSE
Date:	10/15/2003
Action:	Monitoring Report - Quarterly
Global Id:	T0603704395
Action Type:	RESPONSE
Date:	01/15/2004
Action:	Monitoring Report - Quarterly
Global Id:	T0603704395
Action Type:	RESPONSE
Date:	04/15/2003
Action:	Monitoring Report - Quarterly
Global Id:	T0603704395
Action Type:	RESPONSE
Date:	10/15/2006
Action:	Monitoring Report - Quarterly
Global Id:	T0603704395
Action Type:	RESPONSE
Date:	01/15/2005
Action:	Monitoring Report - Quarterly
Global Id:	T0603704395
Action Type:	REMEDIATION
Date:	05/13/1994
Action:	Soil Vapor Extraction (SVE)
Global Id:	T0603704395
Action Type:	REMEDIATION
Date:	12/02/2002
Action:	In Situ Physical/Chemical Treatment (other than SVE)

Map ID
Direction
Distance
Elevation

MAP FINDINGS

Site

Database(s)

EDR ID Number
EPA ID Number

TEXACO (Continued)

S103671859

Global Id: T0603704395
Action Type: REMEDIATION
Date: 12/02/2002
Action: In Situ Physical/Chemical Treatment (other than SVE)

HIST CORTESE:

Region: CORTESE
Facility County Code: 19
Reg By: LTNKA
Reg Id: I-16219

L42 **76 PRODUCT STATION NO. 4454**
NNE **7751 BEVERLY BOULEVARD**
1/4-1/2 **LOS ANGELES, CA 90013**
0.403 mi.
2130 ft. **Site 1 of 2 in cluster L**

CA LUST **S103064863**
CA ENF **N/A**
CA HIST CORTESE

Relative:
Higher

LUST:

Actual:
200 ft.

Region: STATE
Global Id: T0603700900
Latitude: 34.0761597
Longitude: -118.3584257
Case Type: LUST Cleanup Site
Status: Completed - Case Closed
Status Date: 03/06/2015
Lead Agency: LOS ANGELES RWQCB (REGION 4)
Case Worker: DPP
Local Agency: LOS ANGELES, CITY OF
RB Case Number: 900360198
LOC Case Number: Not reported
File Location: Regional Board
Potential Media Affect: Aquifer used for drinking water supply
Potential Contaminants of Concern: Other Solvent or Non-Petroleum Hydrocarbon
Site History: Not reported

Click here to access the California GeoTracker records for this facility:

Contact:

Global Id: T0603700900
Contact Type: Regional Board Caseworker
Contact Name: DANIEL PIROTON
Organization Name: LOS ANGELES RWQCB (REGION 4)
Address: Not reported
City: R4 UNKNOWN
Email: dpirotton@waterboards.ca.gov
Phone Number: 2135766714

Global Id: T0603700900
Contact Type: Local Agency Caseworker
Contact Name: ELOY LUNA
Organization Name: LOS ANGELES, CITY OF
Address: 200 North Main Street, Suite 1780
City: LOS ANGELES
Email: eloy.luna@lacity.org
Phone Number: Not reported

Map ID
Direction
Distance
Elevation

MAP FINDINGS

Site

Database(s)

EDR ID Number
EPA ID Number

76 PRODUCT STATION NO. 4454 (Continued)

S103064863

Status History:

Global Id: T0603700900
Status: Completed - Case Closed
Status Date: 03/06/2015

Global Id: T0603700900
Status: Open - Case Begin Date
Status Date: 08/31/1993

Global Id: T0603700900
Status: Open - Eligible for Closure
Status Date: 12/17/2012

Global Id: T0603700900
Status: Open - Remediation
Status Date: 12/19/2002

Global Id: T0603700900
Status: Open - Site Assessment
Status Date: 08/10/1998

Global Id: T0603700900
Status: Open - Site Assessment
Status Date: 11/06/1998

Global Id: T0603700900
Status: Open - Site Assessment
Status Date: 08/06/1999

Global Id: T0603700900
Status: Open - Site Assessment
Status Date: 03/22/2007

Regulatory Activities:

Global Id: T0603700900
Action Type: ENFORCEMENT
Date: 01/22/2004
Action: Staff Letter

Global Id: T0603700900
Action Type: RESPONSE
Date: 10/15/2005
Action: Monitoring Report - Quarterly

Global Id: T0603700900
Action Type: RESPONSE
Date: 04/15/2006
Action: Monitoring Report - Quarterly

Global Id: T0603700900
Action Type: RESPONSE
Date: 01/15/2006
Action: Monitoring Report - Quarterly

Global Id: T0603700900
Action Type: RESPONSE

Map ID
Direction
Distance
Elevation

MAP FINDINGS

Site

Database(s)

EDR ID Number
EPA ID Number

76 PRODUCT STATION NO. 4454 (Continued)

S103064863

Date:	01/15/2010
Action:	Monitoring Report - Semi-Annually
Global Id:	T0603700900
Action Type:	RESPONSE
Date:	07/15/2011
Action:	Monitoring Report - Semi-Annually
Global Id:	T0603700900
Action Type:	RESPONSE
Date:	08/15/2008
Action:	Well Installation Report
Global Id:	T0603700900
Action Type:	RESPONSE
Date:	07/15/2008
Action:	Monitoring Report - Quarterly
Global Id:	T0603700900
Action Type:	RESPONSE
Date:	04/15/2010
Action:	Monitoring Report - Semi-Annually
Global Id:	T0603700900
Action Type:	RESPONSE
Date:	07/15/2014
Action:	Monitoring Report - Quarterly
Global Id:	T0603700900
Action Type:	RESPONSE
Date:	10/26/2014
Action:	Other Report / Document
Global Id:	T0603700900
Action Type:	ENFORCEMENT
Date:	03/06/2015
Action:	Closure/No Further Action Letter
Global Id:	T0603700900
Action Type:	Other
Date:	05/26/1994
Action:	Leak Discovery
Global Id:	T0603700900
Action Type:	RESPONSE
Date:	07/15/2009
Action:	Monitoring Report - Semi-Annually
Global Id:	T0603700900
Action Type:	RESPONSE
Date:	07/15/2007
Action:	Monitoring Report - Quarterly
Global Id:	T0603700900
Action Type:	RESPONSE
Date:	07/15/2004
Action:	Monitoring Report - Quarterly

Map ID
Direction
Distance
Elevation

MAP FINDINGS

Site

Database(s)

EDR ID Number
EPA ID Number

76 PRODUCT STATION NO. 4454 (Continued)

S103064863

Global Id:	T0603700900
Action Type:	RESPONSE
Date:	01/15/2011
Action:	Monitoring Report - Semi-Annually
Global Id:	T0603700900
Action Type:	RESPONSE
Date:	04/15/2009
Action:	Monitoring Report - Quarterly
Global Id:	T0603700900
Action Type:	RESPONSE
Date:	10/15/2010
Action:	Monitoring Report - Semi-Annually
Global Id:	T0603700900
Action Type:	RESPONSE
Date:	04/15/2014
Action:	Monitoring Report - Quarterly
Global Id:	T0603700900
Action Type:	RESPONSE
Date:	10/15/2009
Action:	Monitoring Report - Semi-Annually
Global Id:	T0603700900
Action Type:	RESPONSE
Date:	07/15/2005
Action:	Monitoring Report - Quarterly
Global Id:	T0603700900
Action Type:	RESPONSE
Date:	10/15/2006
Action:	Monitoring Report - Quarterly
Global Id:	T0603700900
Action Type:	RESPONSE
Date:	01/15/2008
Action:	Monitoring Report - Quarterly
Global Id:	T0603700900
Action Type:	RESPONSE
Date:	12/02/2010
Action:	Other Workplan
Global Id:	T0603700900
Action Type:	ENFORCEMENT
Date:	04/11/2002
Action:	Staff Letter
Global Id:	T0603700900
Action Type:	RESPONSE
Date:	08/20/2004
Action:	Soil and Water Investigation Report
Global Id:	T0603700900
Action Type:	RESPONSE

Map ID
Direction
Distance
Elevation

MAP FINDINGS

Site

Database(s)

EDR ID Number
EPA ID Number

76 PRODUCT STATION NO. 4454 (Continued)

S103064863

Date:	04/15/2004
Action:	Monitoring Report - Quarterly
Global Id:	T0603700900
Action Type:	ENFORCEMENT
Date:	12/07/2009
Action:	Waste Discharge Requirements
Global Id:	T0603700900
Action Type:	RESPONSE
Date:	12/07/2007
Action:	Well Installation Report
Global Id:	T0603700900
Action Type:	RESPONSE
Date:	04/15/2008
Action:	Monitoring Report - Quarterly
Global Id:	T0603700900
Action Type:	RESPONSE
Date:	01/15/2004
Action:	Monitoring Report - Quarterly
Global Id:	T0603700900
Action Type:	RESPONSE
Date:	07/15/2010
Action:	Monitoring Report - Semi-Annually
Global Id:	T0603700900
Action Type:	RESPONSE
Date:	01/15/2005
Action:	Monitoring Report - Quarterly
Global Id:	T0603700900
Action Type:	Other
Date:	05/26/1994
Action:	Leak Stopped
Global Id:	T0603700900
Action Type:	ENFORCEMENT
Date:	06/29/2004
Action:	Staff Letter
Global Id:	T0603700900
Action Type:	ENFORCEMENT
Date:	08/06/1999
Action:	Staff Letter
Global Id:	T0603700900
Action Type:	ENFORCEMENT
Date:	06/05/2003
Action:	Staff Letter
Global Id:	T0603700900
Action Type:	Other
Date:	05/26/1994
Action:	Leak Reported

Map ID
Direction
Distance
Elevation

MAP FINDINGS

Site

Database(s)

EDR ID Number
EPA ID Number

76 PRODUCT STATION NO. 4454 (Continued)

S103064863

Global Id: T0603700900
Action Type: RESPONSE
Date: 08/25/2009
Action: Corrective Action Plan / Remedial Action Plan - Addendum

Global Id: T0603700900
Action Type: RESPONSE
Date: 02/17/2009
Action: Well Installation Report

Global Id: T0603700900
Action Type: RESPONSE
Date: 07/15/2012
Action: Monitoring Report - Semi-Annually

Global Id: T0603700900
Action Type: RESPONSE
Date: 01/15/2012
Action: Monitoring Report - Semi-Annually

Global Id: T0603700900
Action Type: RESPONSE
Date: 01/15/2013
Action: Monitoring Report - Semi-Annually

Global Id: T0603700900
Action Type: ENFORCEMENT
Date: 11/06/2002
Action: Staff Letter

Global Id: T0603700900
Action Type: ENFORCEMENT
Date: 08/26/2014
Action: Notification - Preclosure

Global Id: T0603700900
Action Type: ENFORCEMENT
Date: 06/15/2009
Action: Staff Letter

Global Id: T0603700900
Action Type: RESPONSE
Date: 01/15/2009
Action: Monitoring Report - Quarterly

Global Id: T0603700900
Action Type: RESPONSE
Date: 07/15/2003
Action: Monitoring Report - Quarterly

Global Id: T0603700900
Action Type: RESPONSE
Date: 10/15/2003
Action: Well Installation Report

Global Id: T0603700900
Action Type: RESPONSE

Map ID
Direction
Distance
Elevation

MAP FINDINGS

Site

Database(s)

EDR ID Number
EPA ID Number

76 PRODUCT STATION NO. 4454 (Continued)

S103064863

Date:	10/15/2003
Action:	Unknown
Global Id:	T0603700900
Action Type:	RESPONSE
Date:	08/20/2004
Action:	Remedial Progress Report
Global Id:	T0603700900
Action Type:	RESPONSE
Date:	04/15/2007
Action:	Monitoring Report - Quarterly
Global Id:	T0603700900
Action Type:	RESPONSE
Date:	07/15/2002
Action:	Monitoring Report - Quarterly
Global Id:	T0603700900
Action Type:	RESPONSE
Date:	07/15/2002
Action:	Interim Remedial Action Plan
Global Id:	T0603700900
Action Type:	RESPONSE
Date:	04/15/2003
Action:	Monitoring Report - Quarterly
Global Id:	T0603700900
Action Type:	RESPONSE
Date:	10/15/2002
Action:	Monitoring Report - Quarterly
Global Id:	T0603700900
Action Type:	RESPONSE
Date:	07/15/2002
Action:	CAP/RAP - Feasibility Study Report
Global Id:	T0603700900
Action Type:	RESPONSE
Date:	07/15/2002
Action:	Soil and Water Investigation Report
Global Id:	T0603700900
Action Type:	RESPONSE
Date:	12/20/2002
Action:	CAP/RAP - Final Remediation / Design Plan
Global Id:	T0603700900
Action Type:	RESPONSE
Date:	04/15/2005
Action:	Monitoring Report - Quarterly
Global Id:	T0603700900
Action Type:	RESPONSE
Date:	10/15/2004
Action:	Monitoring Report - Quarterly

Map ID
Direction
Distance
Elevation

MAP FINDINGS

Site

Database(s)

EDR ID Number
EPA ID Number

76 PRODUCT STATION NO. 4454 (Continued)

S103064863

Global Id:	T0603700900
Action Type:	RESPONSE
Date:	01/15/2014
Action:	Monitoring Report - Quarterly
Global Id:	T0603700900
Action Type:	RESPONSE
Date:	07/15/2013
Action:	Monitoring Report - Semi-Annually
Global Id:	T0603700900
Action Type:	RESPONSE
Date:	12/17/2013
Action:	Other Workplan - Regulator Responded
Global Id:	T0603700900
Action Type:	ENFORCEMENT
Date:	07/29/2010
Action:	Staff Letter
Global Id:	T0603700900
Action Type:	RESPONSE
Date:	10/15/2008
Action:	Monitoring Report - Quarterly
Global Id:	T0603700900
Action Type:	RESPONSE
Date:	06/18/2014
Action:	Request for Closure - Regulator Responded
Global Id:	T0603700900
Action Type:	RESPONSE
Date:	10/15/2007
Action:	Monitoring Report - Quarterly
Global Id:	T0603700900
Action Type:	RESPONSE
Date:	03/22/2007
Action:	Soil and Water Investigation Workplan
Global Id:	T0603700900
Action Type:	RESPONSE
Date:	01/15/2007
Action:	Monitoring Report - Quarterly
Global Id:	T0603700900
Action Type:	RESPONSE
Date:	10/15/2003
Action:	Monitoring Report - Quarterly
Global Id:	T0603700900
Action Type:	RESPONSE
Date:	01/15/2003
Action:	Monitoring Report - Quarterly
Global Id:	T0603700900
Action Type:	RESPONSE

Map ID
Direction
Distance
Elevation

MAP FINDINGS

Site

Database(s)

EDR ID Number
EPA ID Number

76 PRODUCT STATION NO. 4454 (Continued)

S103064863

Date: 07/15/2006
Action: Monitoring Report - Quarterly

ENF:

Region: 4
Facility Id: 203642
Agency Name: ConocoPhillips Company Long Beach
Place Type: Facility
Place Subtype: Groundwater Cleanup Site
Facility Type: All other facilities
Agency Type: Privately-Owned Business
Of Agencies: 1
Place Latitude: 34.076111
Place Longitude: 118.357500
SIC Code 1: 5541
SIC Desc 1: Gasoline Service Stations
SIC Code 2: Not reported
SIC Desc 2: Not reported
SIC Code 3: Not reported
SIC Desc 3: Not reported
NAICS Code 1: Not reported
NAICS Desc 1: Not reported
NAICS Code 2: Not reported
NAICS Desc 2: Not reported
NAICS Code 3: Not reported
NAICS Desc 3: Not reported
Of Places: 1
Source Of Facility: Reg Meas
Design Flow: Not reported
Threat To Water Quality: 3
Complexity: A
Pretreatment: X - Facility is not a POTW
Facility Waste Type: Not reported
Facility Waste Type 2: Not reported
Facility Waste Type 3: Not reported
Facility Waste Type 4: Not reported
Program: WDRNONMUNIPRCS
Program Category1: WDR
Program Category2: WDR
Of Programs: 1
WDID: 4B198300008
Reg Measure Id: 170242
Reg Measure Type: Enrollee
Region: 4
Order #: R4-2005-0030
Npdes# CA#: Not reported
Major-Minor: Not reported
Npdes Type: Not reported
Reclamation: N - No
Dredge Fill Fee: Not reported
301H: Not reported
Application Fee Amt Received: 1690
Status: Historical
Status Date: 03/21/2014
Effective Date: 07/13/2005
Expiration/Review Date: 12/31/2012

Map ID
Direction
Distance
Elevation

MAP FINDINGS

Site

Database(s)

EDR ID Number
EPA ID Number

76 PRODUCT STATION NO. 4454 (Continued)

S103064863

Termination Date: 12/07/2009
WDR Review - Amend: Not reported
WDR Review - Revise/Renew: Not reported
WDR Review - Rescind: Not reported
WDR Review - No Action Required: Not reported
WDR Review - Pending: Not reported
WDR Review - Planned: Not reported
Status Enrollee: Y
Individual/General: I
Fee Code: 15 - WDRs pending rescission
Direction/Voice: Passive
Enforcement Id(EID): 371531
Region: 4
Order / Resolution Number: NOV
Enforcement Action Type: Notice of Violation
Effective Date: 08/06/2009
Adoption/Issuance Date: 08/06/2009
Achieve Date: Not reported
Termination Date: 08/06/2009
ACL Issuance Date: Not reported
EPL Issuance Date: Not reported
Status: Historical
Title: NOV sent 8/6/09 for overdue, late & deficient monitoring reports.
Description: NOV sent 8/6/09 for overdue, late & deficient monitoring reports.
Program: WDR
Latest Milestone Completion Date: Not reported
Of Programs1: 1
Total Assessment Amount: 0
Initial Assessed Amount: 0
Liability \$ Amount: 0
Project \$ Amount: 0
Liability \$ Paid: 0
Project \$ Completed: 0
Total \$ Paid/Completed Amount: 0

HIST CORTESE:

Region: CORTESE
Facility County Code: 19
Reg By: LTNKA
Reg Id: 900360198

L43
NNE
1/4-1/2
0.403 mi.
2130 ft.
TOSCO - 76 STATION #4454
7751 BEVERLY BLVD
PARK LA BREA, CA 90036
Site 2 of 2 in cluster L

CA LUST **S105693924**
N/A

Relative:
Higher

LUST REG 4:
Region: 4
Regional Board: 04
County: Los Angeles
Facility Id: 900360198
Status: Remediation Plan
Substance: Hydrocarbons
Substance Quantity: Not reported
Local Case No: Not reported

Actual:
200 ft.

Map ID
Direction
Distance
Elevation

MAP FINDINGS

Site

Database(s)

EDR ID Number
EPA ID Number

TOSCO - 76 STATION #4454 (Continued)

S105693924

Case Type: Groundwater
Abatement Method Used at the Site: Not reported
Global ID: T0603700900
W Global ID: Not reported
Staff: DP
Local Agency: 19050
Cross Street: GENESSEE
Enforcement Type: DLSEL
Date Leak Discovered: 5/26/1994
Date Leak First Reported: 5/26/1994
Date Leak Record Entered: 9/2/1993
Date Confirmation Began: Not reported
Date Leak Stopped: 5/26/1994
Date Case Last Changed on Database: Not reported
Date the Case was Closed: Not reported
How Leak Discovered: OM
How Leak Stopped: Not reported
Cause of Leak: UNK
Leak Source: UNK
Operator: DEE, THOMAS C
Water System: Not reported
Well Name: Not reported
Approx. Dist To Production Well (ft): 8277.616283299861536542029273
Source of Cleanup Funding: UNK
Preliminary Site Assessment Workplan Submitted: 8/10/1998
Preliminary Site Assessment Began: 11/6/1998
Pollution Characterization Began: 8/6/1999
Remediation Plan Submitted: 12/19/2002
Remedial Action Underway: Not reported
Post Remedial Action Monitoring Began: Not reported
Enforcement Action Date: Not reported
Historical Max MTBE Date: 4/1/1998
Hist Max MTBE Conc in Groundwater: 380000
Hist Max MTBE Conc in Soil: 16000
Significant Interim Remedial Action Taken: Not reported
GW Qualifier: Not reported
Soil Qualifier: =
Organization: Not reported
Owner Contact: Not reported
Responsible Party: MS. SHARI LONDON
RP Address: 3611 HARBOR BL., STE. #200
Program: LUST
Lat/Long: 34.0761597 / -1
Local Agency Staff: PEJ
Beneficial Use: Not reported
Priority: Not reported
Cleanup Fund Id: Not reported
Suspended: Not reported
Assigned Name: Not reported
Summary: Not reported

Map ID
Direction
Distance
Elevation

MAP FINDINGS

EDR ID Number
EPA ID Number

44
SSW
1/4-1/2
0.416 mi.
2198 ft.

AL-SAL OIL (OLD UNOCAL)
6050 006TH ST W
LOS ANGELES, CA 90036

CA LUST
CA HIST CORTESE
S102423794
N/A

Relative:
Lower

LUST:

Actual:
167 ft.

Region: STATE
Global Id: T0603700893
Latitude: 34.0646731
Longitude: -118.3603376
Case Type: LUST Cleanup Site
Status: Completed - Case Closed
Status Date: 07/30/1996
Lead Agency: LOS ANGELES RWQCB (REGION 4)
Case Worker: YR
Local Agency: LOS ANGELES, CITY OF
RB Case Number: 900360125
LOC Case Number: Not reported
File Location: Not reported
Potential Media Affect: Aquifer used for drinking water supply
Potential Contaminants of Concern: Gasoline
Site History: Not reported

[Click here to access the California GeoTracker records for this facility:](#)

Contact:

Global Id: T0603700893
Contact Type: Local Agency Caseworker
Contact Name: ELOY LUNA
Organization Name: LOS ANGELES, CITY OF
Address: 200 North Main Street, Suite 1780
City: LOS ANGELES
Email: eloy.luna@lacity.org
Phone Number: Not reported

Global Id: T0603700893
Contact Type: Regional Board Caseworker
Contact Name: YUE RONG
Organization Name: LOS ANGELES RWQCB (REGION 4)
Address: 320 W. 4TH ST., SUITE 200
City: Los Angeles
Email: yrong@waterboards.ca.gov
Phone Number: Not reported

Status History:

Global Id: T0603700893
Status: Completed - Case Closed
Status Date: 07/30/1996

Global Id: T0603700893
Status: Open - Case Begin Date
Status Date: 01/26/1994

Global Id: T0603700893
Status: Open - Site Assessment
Status Date: 08/27/1994

Global Id: T0603700893

Map ID
Direction
Distance
Elevation

MAP FINDINGS

Site

Database(s)

EDR ID Number
EPA ID Number

AL-SAL OIL (OLD UNOCAL) (Continued)

S102423794

Status: Open - Site Assessment
Status Date: 01/13/1995

Regulatory Activities:

Global Id: T0603700893
Action Type: Other
Date: 01/26/1994
Action: Leak Discovery

Global Id: T0603700893
Action Type: Other
Date: 08/27/1994
Action: Leak Reported

LUST REG 4:

Region: 4
Regional Board: 04
County: Los Angeles
Facility Id: 900360125
Status: Case Closed
Substance: Gasoline
Substance Quantity: Not reported
Local Case No: Not reported
Case Type: Groundwater
Abatement Method Used at the Site: Not reported
Global ID: T0603700893
W Global ID: Not reported
Staff: UNK
Local Agency: 19050
Cross Street: FAIRFAX AVE
Enforcement Type: Not reported
Date Leak Discovered: 1/26/1994
Date Leak First Reported: 8/27/1994
Date Leak Record Entered: 4/27/1995
Date Confirmation Began: Not reported
Date Leak Stopped: Not reported
Date Case Last Changed on Database: 7/10/1997
Date the Case was Closed: 7/30/1996
How Leak Discovered: Subsurface Monitoring
How Leak Stopped: Not reported
Cause of Leak: UNK
Leak Source: UNK
Operator: SAME AS ABOVE
Water System: Not reported
Well Name: Not reported
Approx. Dist To Production Well (ft): 5870.2467939727901815689784835
Source of Cleanup Funding: UNK
Preliminary Site Assessment Workplan Submitted: 8/27/1994
Preliminary Site Assessment Began: Not reported
Pollution Characterization Began: 1/13/1995
Remediation Plan Submitted: Not reported
Remedial Action Underway: Not reported
Post Remedial Action Monitoring Began: Not reported
Enforcement Action Date: Not reported
Historical Max MTBE Date: Not reported

Map ID
Direction
Distance
Elevation

MAP FINDINGS

Site

Database(s)

EDR ID Number
EPA ID Number

AL-SAL OIL (OLD UNOCAL) (Continued)

S102423794

Hist Max MTBE Conc in Groundwater: Not reported
Hist Max MTBE Conc in Soil: Not reported
Significant Interim Remedial Action Taken: No
GW Qualifier: Not reported
Soil Qualifier: Not reported
Organization: Not reported
Owner Contact: Not reported
Responsible Party: AL-SAL OIL COMPANY, INC.
RP Address: 3410 E. FOOTHILL BLVD., PASADENA, CA 91107
Program: LUST
Lat/Long: 34.0646731 / -1
Local Agency Staff: PEJ
Beneficial Use: Not reported
Priority: Not reported
Cleanup Fund Id: Not reported
Suspended: Not reported
Assigned Name: Not reported
Summary: Not reported

HIST CORTESE:

Region: CORTESE
Facility County Code: 19
Reg By: LTNKA
Reg Id: 900360125

45
NNW
1/4-1/2
0.459 mi.
2426 ft.

AL SIMON
8023 BEVERLY BLVD
LOS ANGELES, CA 90048

CA SLIC
CA BROWNFIELDS
CA SWEEPS UST
CA FID UST
CA EMI

S101585566
N/A

Relative:
Higher

SLIC:

Actual:
186 ft.

Region: STATE
Facility Status: Completed - Case Closed
Status Date: 05/07/2012
Global Id: T10000000452
Lead Agency: LOS ANGELES RWQCB (REGION 4)
Lead Agency Case Number: Not reported
Latitude: 34.076228
Longitude: -118.36444
Case Type: Cleanup Program Site
Case Worker: BA
Local Agency: Not reported
RB Case Number: 1236
File Location: Regional Board
Potential Media Affected: Aquifer used for drinking water supply, Soil
Potential Contaminants of Concern: Benzene, Tetrachloroethylene (PCE), Toluene, Trichloroethylene (TCE), MTBE / TBA / Other Fuel Oxygenates, Gasoline

Site History:
The site consists of a rectangular parcel of land occupied by an L-shaped shopping center building. Historical aerial photographs show that the site was vacant prior to at least 1928. It was then occupied by an auto repair and gas station from approximately 1933 to 1985. The gas station maintained three underground storage tanks (USTs) with storage capacities of 1,000 gallons, 3,000 gallons, and 5,000 gallons, respectively. The USTs were removed in approximately 1985 when the gas station was demolished for the construction of the shopping center. After the construction of the shopping center, a dry

Map ID
Direction
Distance
Elevation

MAP FINDINGS

Site

Database(s)

EDR ID Number
EPA ID Number

AL SIMON (Continued)

S101585566

cleaner occupied one of the units of the building and operated from approximately 1987 to 1991. According to site assessment reports submitted to the Regional Board, the soil and groundwater beneath the site are contaminated with low level volatile organic compounds (VOCs) and petroleum hydrocarbons. After evaluation of the site assessment data and the results of a human health risk assessment, the site has been closed with a deed restriction on the property for commercial/industrial land use.

[Click here to access the California GeoTracker records for this facility:](#)

BROWNFIELDS:

Global ID: T10000000452
Latitude: 34.076228
Longitude: -118.36444
Project Type: Cleanup Program Site
Status: Completed - Case Closed
Status Date: 05/07/2012
Lead Agency: LOS ANGELES RWQCB (REGION 4)
Last Correspondence Date: 05/07/2012
Release Type: Other Type of Release, Underground Storage Tank System - UST
Contaminant(s) of Concern: Benzene, Tetrachloroethylene (PCE), Toluene, Trichloroethylene (TCE), MTBE / TBA / Other
Media of Concern: Aquifer used for drinking water supply, Soil
Past Use(s) that Caused Contamination: DRY CLEANING, FUEL - VEHICLE STORAGE/ REFUELING
Human Health Exposure Controlled: YES
Human Health Exposure Controlled Date: Not reported
Groundwater Migration Controlled: NOT APPLICABLE
Groundwater Migration Controlled Date: Not reported
Primary Caseworker Name: BIZUAYEHU AYELE
Primary Caseworker Organization Name: LOS ANGELES RWQCB (REGION 4)
Primary Caseworker Phone Number: 213-576-6623
Primary Caseworker Address: 320 W 4TH STREET; SUITE 200
Primary Caseworker Address: LOS ANGELES
Primary Caseworker Address: CA
Primary Caseworker Email: bayele@waterboards.ca.gov

SWEEPS UST:

Status: Not reported
Comp Number: 6798
Number: Not reported
Board Of Equalization: Not reported
Referral Date: Not reported
Action Date: Not reported
Created Date: Not reported
Owner Tank Id: Not reported
SWRCB Tank Id: Not reported
Tank Status: Not reported
Capacity: Not reported
Active Date: Not reported
Tank Use: Not reported
STG: Not reported
Content: Not reported
Number Of Tanks: 0

CA FID UST:

Facility ID: 19025352

Map ID
Direction
Distance
Elevation

MAP FINDINGS

Site

Database(s)

EDR ID Number
EPA ID Number

AL SIMON (Continued)

S101585566

Regulated By: UTNKA
Regulated ID: Not reported
Cortese Code: Not reported
SIC Code: Not reported
Facility Phone: 2130000000
Mail To: Not reported
Mailing Address: 8023 BEVERLY BLVD
Mailing Address 2: Not reported
Mailing City,St,Zip: LOS ANGELES 900480000
Contact: Not reported
Contact Phone: Not reported
DUNS Number: Not reported
NPDES Number: Not reported
EPA ID: Not reported
Comments: Not reported
Status: Active

EMI:

Year: 1987
County Code: 19
Air Basin: SC
Facility ID: 55547
Air District Name: SC
SIC Code: 9999
Air District Name: SOUTH COAST AQMD
Community Health Air Pollution Info System: Not reported
Consolidated Emission Reporting Rule: Not reported
Total Organic Hydrocarbon Gases Tons/Yr: 0
Reactive Organic Gases Tons/Yr: 0
Carbon Monoxide Emissions Tons/Yr: 0
NOX - Oxides of Nitrogen Tons/Yr: 0
SOX - Oxides of Sulphur Tons/Yr: 0
Particulate Matter Tons/Yr: 0
Part. Matter 10 Micrometers and Smllr Tons/Yr: 0

46
East
1/2-1
0.778 mi.
4106 ft.

LIZ'S ANTIQUE HARDWARE
453 S LA BREA AVENUE
LOS ANGELES, CA 90036

CA ENVIROSTOR S106834719
CA EMI N/A

Relative:
Higher

ENVIROSTOR:

Actual:
212 ft.

Facility ID: 60001631
Status: No Further Action
Status Date: 05/15/2012
Site Code: 301558
Site Type: Evaluation
Site Type Detailed: Evaluation
Acres: 0.1
NPL: NO
Regulatory Agencies: SMBRP
Lead Agency: SMBRP
Program Manager: Not reported
Supervisor: Javier Hinojosa
Division Branch: Cleanup Chatsworth
Assembly: 50
Senate: 26

Map ID
Direction
Distance
Elevation

MAP FINDINGS

Site

Database(s)

EDR ID Number
EPA ID Number

LIZ'S ANTIQUE HARDWARE (Continued)

S106834719

Special Program: Not reported
Restricted Use: NO
Site Mgmt Req: NONE SPECIFIED
Funding: Responsible Party
Latitude: 34.06635
Longitude: -118.3441
APN: 5508-006-012
Past Use: DRY CLEANING
Potential COC: Tetrachloroethylene (PCE)
Confirmed COC: Tetrachloroethylene (PCE)
Potential Description: SOIL, SV
Alias Name: 5508-006-012
Alias Type: APN
Alias Name: 301558
Alias Type: Project Code (Site Code)
Alias Name: 60001631
Alias Type: Envirostor ID Number

Completed Info:

Completed Area Name: PROJECT WIDE
Completed Sub Area Name: Not reported
Completed Document Type: Preliminary Endangerment Assessment Report
Completed Date: 04/04/2012
Comments: NFA Letter issued

Completed Area Name: PROJECT WIDE
Completed Sub Area Name: Not reported
Completed Document Type: Voluntary Cleanup Agreement Termination Notification
Completed Date: 04/12/2012
Comments: Sent out VCA end letter

Completed Area Name: PROJECT WIDE
Completed Sub Area Name: Not reported
Completed Document Type: No Further Action Letter
Completed Date: 04/04/2012
Comments: NFA Letter issued

Completed Area Name: PROJECT WIDE
Completed Sub Area Name: Not reported
Completed Document Type: Voluntary Cleanup Agreement
Completed Date: 02/24/2012
Comments: VCA

Completed Area Name: PROJECT WIDE
Completed Sub Area Name: Not reported
Completed Document Type: Cost Recovery Closeout Memo
Completed Date: 05/15/2012
Comments: CRU memo sent.

Future Area Name: Not reported
Future Sub Area Name: Not reported
Future Document Type: Not reported
Future Due Date: Not reported
Schedule Area Name: Not reported
Schedule Sub Area Name: Not reported
Schedule Document Type: Not reported
Schedule Due Date: Not reported
Schedule Revised Date: Not reported

Map ID
Direction
Distance
Elevation

MAP FINDINGS

Site

Database(s)

EDR ID Number
EPA ID Number

LIZ'S ANTIQUE HARDWARE (Continued)

S106834719

EMI:

Year: 1987
County Code: 19
Air Basin: SC
Facility ID: 36789
Air District Name: SC
SIC Code: 7216
Air District Name: SOUTH COAST AQMD
Community Health Air Pollution Info System: Not reported
Consolidated Emission Reporting Rule: Not reported
Total Organic Hydrocarbon Gases Tons/Yr: 2
Reactive Organic Gases Tons/Yr: 0
Carbon Monoxide Emissions Tons/Yr: 0
NOX - Oxides of Nitrogen Tons/Yr: 0
SOX - Oxides of Sulphur Tons/Yr: 0
Particulate Matter Tons/Yr: 0
Part. Matter 10 Micrometers and Smlr Tons/Yr: 0

Year: 1990
County Code: 19
Air Basin: SC
Facility ID: 36789
Air District Name: SC
SIC Code: 7216
Air District Name: SOUTH COAST AQMD
Community Health Air Pollution Info System: Not reported
Consolidated Emission Reporting Rule: Not reported
Total Organic Hydrocarbon Gases Tons/Yr: 2
Reactive Organic Gases Tons/Yr: 0
Carbon Monoxide Emissions Tons/Yr: 0
NOX - Oxides of Nitrogen Tons/Yr: 0
SOX - Oxides of Sulphur Tons/Yr: 0
Particulate Matter Tons/Yr: 0
Part. Matter 10 Micrometers and Smlr Tons/Yr: 0

47
East
1/2-1
0.949 mi.
5013 ft.

LA BREA MOTORS
339 SOUTH LA BREA AVENUE
LOS ANGELES, CA 90036

CA ENVIROSTOR
CA VCP
CA HIST CORTESE

S105024639
N/A

Relative:
Higher

ENVIROSTOR:

Actual:
214 ft.

Facility ID: 60001395
Status: No Further Action
Status Date: 02/14/2012
Site Code: 301517
Site Type: Voluntary Cleanup
Site Type Detailed: Voluntary Cleanup
Acres: 0.37
NPL: NO
Regulatory Agencies: SMBRP
Lead Agency: SMBRP
Program Manager: Not reported
Supervisor: Javier Hinojosa
Division Branch: Cleanup Chatsworth
Assembly: 50
Senate: 26

Map ID
Direction
Distance
Elevation

MAP FINDINGS

Site

Database(s)

EDR ID Number
EPA ID Number

LA BREA MOTORS (Continued)

S105024639

Special Program: Voluntary Cleanup Program
Restricted Use: NO
Site Mgmt Req: NONE SPECIFIED
Funding: Responsible Party
Latitude: 34.06775
Longitude: -118.3440
APN: 5508-001-008, 5508-001-009, 5508-001-010
Past Use: VEHICLE MAINTENANCE
Potential COC: Tetrachloroethylene (PCE Trichloroethylene (TCE
Confirmed COC: Tetrachloroethylene (PCE Trichloroethylene (TCE
Potential Description: OTH
Alias Name: 5508-001-008
Alias Type: APN
Alias Name: 5508-001-009
Alias Type: APN
Alias Name: 5508-001-010
Alias Type: APN
Alias Name: 301517
Alias Type: Project Code (Site Code)
Alias Name: 60001395
Alias Type: Envirostor ID Number

Completed Info:

Completed Area Name: PROJECT WIDE
Completed Sub Area Name: Not reported
Completed Document Type: Preliminary Endangerment Assessment Report
Completed Date: 03/30/2011
Comments: DTSC issued letter requesting Risk Assessment.

Completed Area Name: PROJECT WIDE
Completed Sub Area Name: Not reported
Completed Document Type: Risk Assessment Report
Completed Date: 06/10/2011
Comments: Response to DTSC comments on Risk Assessment considered acceptable.
DTSC issued NFA letter.

Completed Area Name: PROJECT WIDE
Completed Sub Area Name: Not reported
Completed Document Type: Voluntary Cleanup Agreement Termination Notification
Completed Date: 06/16/2011
Comments: Sent letter

Completed Area Name: PROJECT WIDE
Completed Sub Area Name: Not reported
Completed Document Type: Cost Recovery Closeout Memo
Completed Date: 07/22/2011
Comments: Not reported

Completed Area Name: PROJECT WIDE
Completed Sub Area Name: Not reported
Completed Document Type: No Further Action Letter
Completed Date: 06/10/2011
Comments: Issued NFA Letter

Completed Area Name: PROJECT WIDE
Completed Sub Area Name: Not reported
Completed Document Type: Voluntary Cleanup Agreement
Completed Date: 01/11/2011

Map ID
Direction
Distance
Elevation

MAP FINDINGS

Site

Database(s)

EDR ID Number
EPA ID Number

LA BREA MOTORS (Continued)

S105024639

Comments: VCA executed

Future Area Name: Not reported
Future Sub Area Name: Not reported
Future Document Type: Not reported
Future Due Date: Not reported
Schedule Area Name: Not reported
Schedule Sub Area Name: Not reported
Schedule Document Type: Not reported
Schedule Due Date: Not reported
Schedule Revised Date: Not reported

VCP:

Facility ID: 60001395
Site Type: Voluntary Cleanup
Site Type Detail: Voluntary Cleanup
Site Mgmt. Req.: NONE SPECIFIED
Acres: 0.37
National Priorities List: NO
Cleanup Oversight Agencies: SMBRP
Lead Agency: SMBRP
Lead Agency Description: DTSC - Site Cleanup Program
Project Manager: Not reported
Supervisor: Javier Hinojosa
Division Branch: Cleanup Chatsworth
Site Code: 301517
Assembly: 50
Senate: 26
Special Programs Code: Voluntary Cleanup Program
Status: No Further Action
Status Date: 02/14/2012
Restricted Use: NO
Funding: Responsible Party
Lat/Long: 34.06775 / -118.3440
APN: 5508-001-008, 5508-001-009, 5508-001-010
Past Use: VEHICLE MAINTENANCE
Potential COC: 30022, 30027
Confirmed COC: 30022,30027
Potential Description: OTH
Alias Name: 5508-001-008
Alias Type: APN
Alias Name: 5508-001-009
Alias Type: APN
Alias Name: 5508-001-010
Alias Type: APN
Alias Name: 301517
Alias Type: Project Code (Site Code)
Alias Name: 60001395
Alias Type: Envirostor ID Number

Completed Info:

Completed Area Name: PROJECT WIDE
Completed Sub Area Name: Not reported
Completed Document Type: Preliminary Endangerment Assessment Report
Completed Date: 03/30/2011
Comments: DTSC issued letter requesting Risk Assessment.

Map ID
Direction
Distance
Elevation

MAP FINDINGS

Site

Database(s)

EDR ID Number
EPA ID Number

LA BREA MOTORS (Continued)

S105024639

Completed Area Name: PROJECT WIDE
Completed Sub Area Name: Not reported
Completed Document Type: Risk Assessment Report
Completed Date: 06/10/2011
Comments: Response to DTSC comments on Risk Assessment considered acceptable.
DTSC issued NFA letter.

Completed Area Name: PROJECT WIDE
Completed Sub Area Name: Not reported
Completed Document Type: Voluntary Cleanup Agreement Termination Notification
Completed Date: 06/16/2011
Comments: Sent letter

Completed Area Name: PROJECT WIDE
Completed Sub Area Name: Not reported
Completed Document Type: Cost Recovery Closeout Memo
Completed Date: 07/22/2011
Comments: Not reported

Completed Area Name: PROJECT WIDE
Completed Sub Area Name: Not reported
Completed Document Type: No Further Action Letter
Completed Date: 06/10/2011
Comments: Issued NFA Letter

Completed Area Name: PROJECT WIDE
Completed Sub Area Name: Not reported
Completed Document Type: Voluntary Cleanup Agreement
Completed Date: 01/11/2011
Comments: VCA executed

Future Area Name: Not reported
Future Sub Area Name: Not reported
Future Document Type: Not reported
Future Due Date: Not reported
Schedule Area Name: Not reported
Schedule Sub Area Name: Not reported
Schedule Document Type: Not reported
Schedule Due Date: Not reported
Schedule Revised Date: Not reported

HIST CORTESE:
Region: CORTESE
Facility County Code: 19
Reg By: LTNKA
Reg Id: 900360034

48
ESE
1/2-1
0.952 mi.
5028 ft.

LA BREA AVENUE MOTORS - 359 S. LA BREA PROPERTY
359 SOUTH LA BREA AVENUE
LA BREA, CA 90036

CA ENVIROSTOR S111418022
N/A

Relative:
Higher

ENVIROSTOR:
Facility ID: 60001611
Status: No Further Action
Status Date: 04/03/2012

Actual:
210 ft.

Map ID
Direction
Distance
Elevation

MAP FINDINGS

Site

Database(s)

EDR ID Number
EPA ID Number

LA BREA AVENUE MOTORS - 359 S. LA BREA PROPERTY (Continued)

S111418022

Site Code: 301551
Site Type: Evaluation
Site Type Detailed: Evaluation
Acres: 0.31
NPL: NO
Regulatory Agencies: SMBRP
Lead Agency: SMBRP
Program Manager: Not reported
Supervisor: Javier Hinojosa
Division Branch: Cleanup Chatsworth
Assembly: 50
Senate: 26
Special Program: Voluntary Cleanup Program
Restricted Use: NO
Site Mgmt Req: NONE SPECIFIED
Funding: Responsible Party
Latitude: 34.06714
Longitude: -118.3442
APN: NONE SPECIFIED
Past Use: VEHICLE MAINTENANCE
Potential COC: Under Investigation Tetrachloroethylene (PCE TPH-diesel TPH-gas
TPH-MOTOR OIL Trichloroethylene (TCE 1,1-Dichloroethane
1,1-Dichloroethylene
Confirmed COC: 30022-NO 30024-NO 30025-NO 30192-NO 3002502-NO 30027-NO 30194-NO
31001-NO
Potential Description: OTH, SOIL, SV
Alias Name: 301551
Alias Type: Project Code (Site Code)
Alias Name: 60001611
Alias Type: Envirostor ID Number

Completed Info:

Completed Area Name: PROJECT WIDE
Completed Sub Area Name: Not reported
Completed Document Type: Preliminary Endangerment Assessment Report
Completed Date: 02/10/2012
Comments: DTSC determined FA is required to fully assess potential site
impacts. Additional soil gas investigation and GW assessment is
necessary.

Completed Area Name: PROJECT WIDE
Completed Sub Area Name: Not reported
Completed Document Type: Site Characterization Workplan
Completed Date: 02/21/2012
Comments: DTSC approved the work plan on 02/21/2012

Completed Area Name: PROJECT WIDE
Completed Sub Area Name: Not reported
Completed Document Type: *Correspondence - Received
Completed Date: 02/15/2012
Comments: Not reported

Completed Area Name: PROJECT WIDE
Completed Sub Area Name: Not reported
Completed Document Type: Site Characterization Report
Completed Date: 04/03/2012
Comments: DTSC concurs with the conclusion of the SSI Report that further
environmental investigation of the Site is not required and approves

Map ID
Direction
Distance
Elevation

MAP FINDINGS

Site

Database(s)

EDR ID Number
EPA ID Number

LA BREA AVENUE MOTORS - 359 S. LA BREA PROPERTY (Continued)

S111418022

the Report. DTSC issued No Further Action Determination Letter on April 3, 2012.

Completed Area Name: PROJECT WIDE
Completed Sub Area Name: Not reported
Completed Document Type: Voluntary Cleanup Agreement Termination Notification
Completed Date: 04/12/2012
Comments: VCA Termination. NFA required.

Completed Area Name: PROJECT WIDE
Completed Sub Area Name: Not reported
Completed Document Type: Voluntary Cleanup Agreement
Completed Date: 12/09/2011
Comments: VCA executed.

Completed Area Name: PROJECT WIDE
Completed Sub Area Name: Not reported
Completed Document Type: Cost Recovery Closeout Memo
Completed Date: 05/15/2012
Comments: CRU Closeout Memo

Completed Area Name: PROJECT WIDE
Completed Sub Area Name: Not reported
Completed Document Type: No Further Action Letter
Completed Date: 04/03/2012
Comments: DTSC issued No Further Action Determination Letter on April 3, 2012.

Future Area Name: Not reported
Future Sub Area Name: Not reported
Future Document Type: Not reported
Future Due Date: Not reported
Schedule Area Name: Not reported
Schedule Sub Area Name: Not reported
Schedule Document Type: Not reported
Schedule Due Date: Not reported
Schedule Revised Date: Not reported

49
ESE
1/2-1
0.978 mi.
5166 ft.

LA BREA AVENUE MOTORS - 401 S. LA BREA PROPERTY
401 SOUTH LA BREA AVENUE
LA BREA, CA 90036

CA ENVIROSTOR S111418021
N/A

Relative:
Higher

ENVIROSTOR:

Actual:
207 ft.

Facility ID: 60001610
Status: No Further Action
Status Date: 04/03/2012
Site Code: 301552
Site Type: Evaluation
Site Type Detailed: Evaluation
Acres: 1.25
NPL: NO
Regulatory Agencies: SMBRP
Lead Agency: SMBRP
Program Manager: Not reported
Supervisor: Javier Hinojosa
Division Branch: Cleanup Chatsworth
Assembly: 50

Map ID
Direction
Distance
Elevation

MAP FINDINGS

Site

Database(s)

EDR ID Number
EPA ID Number

LA BREA AVENUE MOTORS - 401 S. LA BREA PROPERTY (Continued)

S111418021

Senate: 26
Special Program: Voluntary Cleanup Program
Restricted Use: NO
Site Mgmt Req: NONE SPECIFIED
Funding: Responsible Party
Latitude: 34.06668
Longitude: -118.3442
APN: NONE SPECIFIED
Past Use: RETAIL - VEHICLES, VEHICLE MAINTENANCE
Potential COC: Tetrachloroethylene (PCE TPH-gas Trichloroethylene (TCE
Confirmed COC: 30022-NO 30025-NO 30027-NO
Potential Description: OTH, SOIL, SV
Alias Name: 301552
Alias Type: Project Code (Site Code)
Alias Name: 60001610
Alias Type: Envirostor ID Number

Completed Info:

Completed Area Name: PROJECT WIDE
Completed Sub Area Name: Not reported
Completed Document Type: Preliminary Endangerment Assessment Report
Completed Date: 02/10/2012
Comments: DTSC determined FA is required.

Completed Area Name: PROJECT WIDE
Completed Sub Area Name: Not reported
Completed Document Type: Site Characterization Workplan
Completed Date: 02/21/2012
Comments: Not reported

Completed Area Name: PROJECT WIDE
Completed Sub Area Name: Not reported
Completed Document Type: Site Characterization Report
Completed Date: 04/03/2012
Comments: DTSC concurs with the conclusion of the SSI Report that further environmental investigation of the Site is not required and approves the Report. DTSC issued No Further Action Determination Letter on April 3, 2012.

Completed Area Name: PROJECT WIDE
Completed Sub Area Name: Not reported
Completed Document Type: Voluntary Cleanup Agreement Termination Notification
Completed Date: 04/12/2012
Comments: VCA Termination Letter. NFA determination

Completed Area Name: PROJECT WIDE
Completed Sub Area Name: Not reported
Completed Document Type: No Further Action Letter
Completed Date: 04/03/2012
Comments: DTSC issued NFA Determination Letter April 3, 2012.

Completed Area Name: PROJECT WIDE
Completed Sub Area Name: Not reported
Completed Document Type: Cost Recovery Closeout Memo
Completed Date: 05/15/2012
Comments: CRU Closeout Memo

Completed Area Name: PROJECT WIDE

Map ID
Direction
Distance
Elevation

MAP FINDINGS

Site

Database(s)

EDR ID Number
EPA ID Number

LA BREA AVENUE MOTORS - 401 S. LA BREA PROPERTY (Continued)

S111418021

Completed Sub Area Name: Not reported
Completed Document Type: Voluntary Cleanup Agreement
Completed Date: 12/09/2011
Comments: VCA executed

Future Area Name: Not reported
Future Sub Area Name: Not reported
Future Document Type: Not reported
Future Due Date: Not reported
Schedule Area Name: Not reported
Schedule Sub Area Name: Not reported
Schedule Document Type: Not reported
Schedule Due Date: Not reported
Schedule Revised Date: Not reported

Count: 2 records.

ORPHAN SUMMARY

City	EDR ID	Site Name	Site Address	Zip	Database(s)
LOS ANGELES	S105180961	FARMERS MARKET CAR WASH (FORMER)	118 FAIRFAX AVE	90036	CA LUST
LOS ANGELES	S106092350	SALT LAKE PROPERTY	111 S.STANLEY AVE.	90036	CA ENVIROSTOR

GOVERNMENT RECORDS SEARCHED / DATA CURRENCY TRACKING

To maintain currency of the following federal and state databases, EDR contacts the appropriate governmental agency on a monthly or quarterly basis, as required.

Number of Days to Update: Provides confirmation that EDR is reporting records that have been updated within 90 days from the date the government agency made the information available to the public.

STANDARD ENVIRONMENTAL RECORDS

Federal NPL site list

NPL: National Priority List

National Priorities List (Superfund). The NPL is a subset of CERCLIS and identifies over 1,200 sites for priority cleanup under the Superfund Program. NPL sites may encompass relatively large areas. As such, EDR provides polygon coverage for over 1,000 NPL site boundaries produced by EPA's Environmental Photographic Interpretation Center (EPIC) and regional EPA offices.

Date of Government Version: 12/05/2016	Source: EPA
Date Data Arrived at EDR: 01/05/2017	Telephone: N/A
Date Made Active in Reports: 02/03/2017	Last EDR Contact: 04/21/2017
Number of Days to Update: 29	Next Scheduled EDR Contact: 07/17/2017
	Data Release Frequency: Quarterly

NPL Site Boundaries

Sources:

EPA's Environmental Photographic Interpretation Center (EPIC)
Telephone: 202-564-7333

EPA Region 1
Telephone 617-918-1143

EPA Region 6
Telephone: 214-655-6659

EPA Region 3
Telephone 215-814-5418

EPA Region 7
Telephone: 913-551-7247

EPA Region 4
Telephone 404-562-8033

EPA Region 8
Telephone: 303-312-6774

EPA Region 5
Telephone 312-886-6686

EPA Region 9
Telephone: 415-947-4246

EPA Region 10
Telephone 206-553-8665

Proposed NPL: Proposed National Priority List Sites

A site that has been proposed for listing on the National Priorities List through the issuance of a proposed rule in the Federal Register. EPA then accepts public comments on the site, responds to the comments, and places on the NPL those sites that continue to meet the requirements for listing.

Date of Government Version: 12/05/2016	Source: EPA
Date Data Arrived at EDR: 01/05/2017	Telephone: N/A
Date Made Active in Reports: 02/03/2017	Last EDR Contact: 04/21/2017
Number of Days to Update: 29	Next Scheduled EDR Contact: 07/17/2017
	Data Release Frequency: Quarterly

NPL LIENS: Federal Superfund Liens

Federal Superfund Liens. Under the authority granted the USEPA by CERCLA of 1980, the USEPA has the authority to file liens against real property in order to recover remedial action expenditures or when the property owner received notification of potential liability. USEPA compiles a listing of filed notices of Superfund Liens.

Date of Government Version: 10/15/1991	Source: EPA
Date Data Arrived at EDR: 02/02/1994	Telephone: 202-564-4267
Date Made Active in Reports: 03/30/1994	Last EDR Contact: 08/15/2011
Number of Days to Update: 56	Next Scheduled EDR Contact: 11/28/2011
	Data Release Frequency: No Update Planned

GOVERNMENT RECORDS SEARCHED / DATA CURRENCY TRACKING

Federal Delisted NPL site list

Delisted NPL: National Priority List Deletions

The National Oil and Hazardous Substances Pollution Contingency Plan (NCP) establishes the criteria that the EPA uses to delete sites from the NPL. In accordance with 40 CFR 300.425.(e), sites may be deleted from the NPL where no further response is appropriate.

Date of Government Version: 12/05/2016	Source: EPA
Date Data Arrived at EDR: 01/05/2017	Telephone: N/A
Date Made Active in Reports: 02/03/2017	Last EDR Contact: 04/21/2017
Number of Days to Update: 29	Next Scheduled EDR Contact: 07/17/2017
	Data Release Frequency: Quarterly

Federal CERCLIS list

FEDERAL FACILITY: Federal Facility Site Information listing

A listing of National Priority List (NPL) and Base Realignment and Closure (BRAC) sites found in the Comprehensive Environmental Response, Compensation and Liability Information System (CERCLIS) Database where EPA Federal Facilities Restoration and Reuse Office is involved in cleanup activities.

Date of Government Version: 11/07/2016	Source: Environmental Protection Agency
Date Data Arrived at EDR: 01/05/2017	Telephone: 703-603-8704
Date Made Active in Reports: 04/07/2017	Last EDR Contact: 04/07/2017
Number of Days to Update: 92	Next Scheduled EDR Contact: 07/17/2017
	Data Release Frequency: Varies

SEMS: Superfund Enterprise Management System

SEMS (Superfund Enterprise Management System) tracks hazardous waste sites, potentially hazardous waste sites, and remedial activities performed in support of EPA's Superfund Program across the United States. The list was formerly known as CERCLIS, renamed to SEMS by the EPA in 2015. The list contains data on potentially hazardous waste sites that have been reported to the USEPA by states, municipalities, private companies and private persons, pursuant to Section 103 of the Comprehensive Environmental Response, Compensation, and Liability Act (CERCLA). This dataset also contains sites which are either proposed to or on the National Priorities List (NPL) and the sites which are in the screening and assessment phase for possible inclusion on the NPL.

Date of Government Version: 02/07/2017	Source: EPA
Date Data Arrived at EDR: 04/19/2017	Telephone: 800-424-9346
Date Made Active in Reports: 05/05/2017	Last EDR Contact: 04/21/2017
Number of Days to Update: 16	Next Scheduled EDR Contact: 07/31/2017
	Data Release Frequency: Quarterly

Federal CERCLIS NFRAP site list

SEMS-ARCHIVE: Superfund Enterprise Management System Archive

GOVERNMENT RECORDS SEARCHED / DATA CURRENCY TRACKING

SEMS-ARCHIVE (Superfund Enterprise Management System Archive) tracks sites that have no further interest under the Federal Superfund Program based on available information. The list was formerly known as the CERCLIS-NFRAP, renamed to SEMS ARCHIVE by the EPA in 2015. EPA may perform a minimal level of assessment work at a site while it is archived if site conditions change and/or new information becomes available. Archived sites have been removed and archived from the inventory of SEMS sites. Archived status indicates that, to the best of EPA's knowledge, assessment at a site has been completed and that EPA has determined no further steps will be taken to list the site on the National Priorities List (NPL), unless information indicates this decision was not appropriate or other considerations require a recommendation for listing at a later time. The decision does not necessarily mean that there is no hazard associated with a given site; it only means that, based upon available information, the location is not judged to be potential NPL site.

Date of Government Version: 02/07/2017	Source: EPA
Date Data Arrived at EDR: 04/19/2017	Telephone: 800-424-9346
Date Made Active in Reports: 05/05/2017	Last EDR Contact: 04/25/2017
Number of Days to Update: 16	Next Scheduled EDR Contact: 07/31/2017
	Data Release Frequency: Quarterly

Federal RCRA CORRACTS facilities list

CORRACTS: Corrective Action Report

CORRACTS identifies hazardous waste handlers with RCRA corrective action activity.

Date of Government Version: 12/12/2016	Source: EPA
Date Data Arrived at EDR: 12/28/2016	Telephone: 800-424-9346
Date Made Active in Reports: 02/10/2017	Last EDR Contact: 05/02/2017
Number of Days to Update: 44	Next Scheduled EDR Contact: 04/10/2017
	Data Release Frequency: Quarterly

Federal RCRA non-CORRACTS TSD facilities list

RCRA-TSDF: RCRA - Treatment, Storage and Disposal

RCRAInfo is EPA's comprehensive information system, providing access to data supporting the Resource Conservation and Recovery Act (RCRA) of 1976 and the Hazardous and Solid Waste Amendments (HSWA) of 1984. The database includes selective information on sites which generate, transport, store, treat and/or dispose of hazardous waste as defined by the Resource Conservation and Recovery Act (RCRA). Transporters are individuals or entities that move hazardous waste from the generator offsite to a facility that can recycle, treat, store, or dispose of the waste. TSDFs treat, store, or dispose of the waste.

Date of Government Version: 12/12/2016	Source: Environmental Protection Agency
Date Data Arrived at EDR: 12/28/2016	Telephone: (415) 495-8895
Date Made Active in Reports: 02/10/2017	Last EDR Contact: 05/02/2017
Number of Days to Update: 44	Next Scheduled EDR Contact: 04/10/2017
	Data Release Frequency: Quarterly

Federal RCRA generators list

RCRA-LQG: RCRA - Large Quantity Generators

RCRAInfo is EPA's comprehensive information system, providing access to data supporting the Resource Conservation and Recovery Act (RCRA) of 1976 and the Hazardous and Solid Waste Amendments (HSWA) of 1984. The database includes selective information on sites which generate, transport, store, treat and/or dispose of hazardous waste as defined by the Resource Conservation and Recovery Act (RCRA). Large quantity generators (LQGs) generate over 1,000 kilograms (kg) of hazardous waste, or over 1 kg of acutely hazardous waste per month.

Date of Government Version: 12/12/2016	Source: Environmental Protection Agency
Date Data Arrived at EDR: 12/28/2016	Telephone: (415) 495-8895
Date Made Active in Reports: 02/10/2017	Last EDR Contact: 05/02/2017
Number of Days to Update: 44	Next Scheduled EDR Contact: 04/10/2017
	Data Release Frequency: Quarterly

GOVERNMENT RECORDS SEARCHED / DATA CURRENCY TRACKING

RCRA-SQG: RCRA - Small Quantity Generators

RCRAInfo is EPA's comprehensive information system, providing access to data supporting the Resource Conservation and Recovery Act (RCRA) of 1976 and the Hazardous and Solid Waste Amendments (HSWA) of 1984. The database includes selective information on sites which generate, transport, store, treat and/or dispose of hazardous waste as defined by the Resource Conservation and Recovery Act (RCRA). Small quantity generators (SQGs) generate between 100 kg and 1,000 kg of hazardous waste per month.

Date of Government Version: 12/12/2016	Source: Environmental Protection Agency
Date Data Arrived at EDR: 12/28/2016	Telephone: (415) 495-8895
Date Made Active in Reports: 02/10/2017	Last EDR Contact: 05/02/2017
Number of Days to Update: 44	Next Scheduled EDR Contact: 04/10/2017
	Data Release Frequency: Quarterly

RCRA-CESQG: RCRA - Conditionally Exempt Small Quantity Generators

RCRAInfo is EPA's comprehensive information system, providing access to data supporting the Resource Conservation and Recovery Act (RCRA) of 1976 and the Hazardous and Solid Waste Amendments (HSWA) of 1984. The database includes selective information on sites which generate, transport, store, treat and/or dispose of hazardous waste as defined by the Resource Conservation and Recovery Act (RCRA). Conditionally exempt small quantity generators (CESQGs) generate less than 100 kg of hazardous waste, or less than 1 kg of acutely hazardous waste per month.

Date of Government Version: 12/12/2016	Source: Environmental Protection Agency
Date Data Arrived at EDR: 12/28/2016	Telephone: (415) 495-8895
Date Made Active in Reports: 02/10/2017	Last EDR Contact: 05/02/2017
Number of Days to Update: 44	Next Scheduled EDR Contact: 04/10/2017
	Data Release Frequency: Varies

Federal institutional controls / engineering controls registries

LUCIS: Land Use Control Information System

LUCIS contains records of land use control information pertaining to the former Navy Base Realignment and Closure properties.

Date of Government Version: 12/28/2016	Source: Department of the Navy
Date Data Arrived at EDR: 01/04/2017	Telephone: 843-820-7326
Date Made Active in Reports: 04/07/2017	Last EDR Contact: 02/13/2017
Number of Days to Update: 93	Next Scheduled EDR Contact: 05/29/2017
	Data Release Frequency: Varies

US ENG CONTROLS: Engineering Controls Sites List

A listing of sites with engineering controls in place. Engineering controls include various forms of caps, building foundations, liners, and treatment methods to create pathway elimination for regulated substances to enter environmental media or effect human health.

Date of Government Version: 11/15/2016	Source: Environmental Protection Agency
Date Data Arrived at EDR: 11/29/2016	Telephone: 703-603-0695
Date Made Active in Reports: 02/03/2017	Last EDR Contact: 02/28/2017
Number of Days to Update: 66	Next Scheduled EDR Contact: 06/12/2017
	Data Release Frequency: Varies

US INST CONTROL: Sites with Institutional Controls

A listing of sites with institutional controls in place. Institutional controls include administrative measures, such as groundwater use restrictions, construction restrictions, property use restrictions, and post remediation care requirements intended to prevent exposure to contaminants remaining on site. Deed restrictions are generally required as part of the institutional controls.

Date of Government Version: 11/15/2016	Source: Environmental Protection Agency
Date Data Arrived at EDR: 11/29/2016	Telephone: 703-603-0695
Date Made Active in Reports: 02/03/2017	Last EDR Contact: 02/28/2017
Number of Days to Update: 66	Next Scheduled EDR Contact: 06/12/2017
	Data Release Frequency: Varies

GOVERNMENT RECORDS SEARCHED / DATA CURRENCY TRACKING

Federal ERNS list

ERNS: Emergency Response Notification System

Emergency Response Notification System. ERNS records and stores information on reported releases of oil and hazardous substances.

Date of Government Version: 09/26/2016

Date Data Arrived at EDR: 09/29/2016

Date Made Active in Reports: 11/11/2016

Number of Days to Update: 43

Source: National Response Center, United States Coast Guard

Telephone: 202-267-2180

Last EDR Contact: 03/29/2017

Next Scheduled EDR Contact: 07/10/2017

Data Release Frequency: Annually

State- and tribal - equivalent NPL

RESPONSE: State Response Sites

Identifies confirmed release sites where DTSC is involved in remediation, either in a lead or oversight capacity.

These confirmed release sites are generally high-priority and high potential risk.

Date of Government Version: 10/31/2016

Date Data Arrived at EDR: 11/01/2016

Date Made Active in Reports: 01/18/2017

Number of Days to Update: 78

Source: Department of Toxic Substances Control

Telephone: 916-323-3400

Last EDR Contact: 05/02/2017

Next Scheduled EDR Contact: 08/14/2017

Data Release Frequency: Quarterly

State- and tribal - equivalent CERCLIS

ENVIROSTOR: EnviroStor Database

The Department of Toxic Substances Control's (DTSC's) Site Mitigation and Brownfields Reuse Program's (SMBRP's) EnviroStor database identifies sites that have known contamination or sites for which there may be reasons to investigate further. The database includes the following site types: Federal Superfund sites (National Priorities List (NPL)); State Response, including Military Facilities and State Superfund; Voluntary Cleanup; and School sites. EnviroStor provides similar information to the information that was available in CalSites, and provides additional site information, including, but not limited to, identification of formerly-contaminated properties that have been released for reuse, properties where environmental deed restrictions have been recorded to prevent inappropriate land uses, and risk characterization information that is used to assess potential impacts to public health and the environment at contaminated sites.

Date of Government Version: 10/31/2016

Date Data Arrived at EDR: 11/01/2016

Date Made Active in Reports: 01/18/2017

Number of Days to Update: 78

Source: Department of Toxic Substances Control

Telephone: 916-323-3400

Last EDR Contact: 05/02/2017

Next Scheduled EDR Contact: 08/14/2017

Data Release Frequency: Quarterly

State and tribal landfill and/or solid waste disposal site lists

SWF/LF (SWIS): Solid Waste Information System

Active, Closed and Inactive Landfills. SWF/LF records typically contain an inventory of solid waste disposal facilities or landfills. These may be active or inactive facilities or open dumps that failed to meet RCRA Section 4004 criteria for solid waste landfills or disposal sites.

Date of Government Version: 02/13/2017

Date Data Arrived at EDR: 02/15/2017

Date Made Active in Reports: 05/02/2017

Number of Days to Update: 76

Source: Department of Resources Recycling and Recovery

Telephone: 916-341-6320

Last EDR Contact: 02/15/2017

Next Scheduled EDR Contact: 05/29/2017

Data Release Frequency: Quarterly

State and tribal leaking storage tank lists

GOVERNMENT RECORDS SEARCHED / DATA CURRENCY TRACKING

LUST: Leaking Underground Fuel Tank Report (GEOTRACKER)

Leaking Underground Storage Tank (LUST) Sites included in GeoTracker. GeoTracker is the Water Boards data management system for sites that impact, or have the potential to impact, water quality in California, with emphasis on groundwater.

Date of Government Version: 03/13/2017	Source: State Water Resources Control Board
Date Data Arrived at EDR: 03/14/2017	Telephone: see region list
Date Made Active in Reports: 05/02/2017	Last EDR Contact: 03/14/2017
Number of Days to Update: 49	Next Scheduled EDR Contact: 06/26/2017
	Data Release Frequency: Quarterly

LUST REG 4: Underground Storage Tank Leak List

Los Angeles, Ventura counties. For more current information, please refer to the State Water Resources Control Board's LUST database.

Date of Government Version: 09/07/2004	Source: California Regional Water Quality Control Board Los Angeles Region (4)
Date Data Arrived at EDR: 09/07/2004	Telephone: 213-576-6710
Date Made Active in Reports: 10/12/2004	Last EDR Contact: 09/06/2011
Number of Days to Update: 35	Next Scheduled EDR Contact: 12/19/2011
	Data Release Frequency: No Update Planned

LUST REG 9: Leaking Underground Storage Tank Report

Orange, Riverside, San Diego counties. For more current information, please refer to the State Water Resources Control Board's LUST database.

Date of Government Version: 03/01/2001	Source: California Regional Water Quality Control Board San Diego Region (9)
Date Data Arrived at EDR: 04/23/2001	Telephone: 858-637-5595
Date Made Active in Reports: 05/21/2001	Last EDR Contact: 09/26/2011
Number of Days to Update: 28	Next Scheduled EDR Contact: 01/09/2012
	Data Release Frequency: No Update Planned

LUST REG 8: Leaking Underground Storage Tanks

California Regional Water Quality Control Board Santa Ana Region (8). For more current information, please refer to the State Water Resources Control Board's LUST database.

Date of Government Version: 02/14/2005	Source: California Regional Water Quality Control Board Santa Ana Region (8)
Date Data Arrived at EDR: 02/15/2005	Telephone: 909-782-4496
Date Made Active in Reports: 03/28/2005	Last EDR Contact: 08/15/2011
Number of Days to Update: 41	Next Scheduled EDR Contact: 11/28/2011
	Data Release Frequency: Varies

LUST REG 7: Leaking Underground Storage Tank Case Listing

Leaking Underground Storage Tank locations. Imperial, Riverside, San Diego, Santa Barbara counties.

Date of Government Version: 02/26/2004	Source: California Regional Water Quality Control Board Colorado River Basin Region (7)
Date Data Arrived at EDR: 02/26/2004	Telephone: 760-776-8943
Date Made Active in Reports: 03/24/2004	Last EDR Contact: 08/01/2011
Number of Days to Update: 27	Next Scheduled EDR Contact: 11/14/2011
	Data Release Frequency: No Update Planned

LUST REG 6V: Leaking Underground Storage Tank Case Listing

Leaking Underground Storage Tank locations. Inyo, Kern, Los Angeles, Mono, San Bernardino counties.

Date of Government Version: 06/07/2005	Source: California Regional Water Quality Control Board Victorville Branch Office (6)
Date Data Arrived at EDR: 06/07/2005	Telephone: 760-241-7365
Date Made Active in Reports: 06/29/2005	Last EDR Contact: 09/12/2011
Number of Days to Update: 22	Next Scheduled EDR Contact: 12/26/2011
	Data Release Frequency: No Update Planned

LUST REG 6L: Leaking Underground Storage Tank Case Listing

For more current information, please refer to the State Water Resources Control Board's LUST database.

GOVERNMENT RECORDS SEARCHED / DATA CURRENCY TRACKING

Date of Government Version: 09/09/2003
Date Data Arrived at EDR: 09/10/2003
Date Made Active in Reports: 10/07/2003
Number of Days to Update: 27

Source: California Regional Water Quality Control Board Lahontan Region (6)
Telephone: 530-542-5572
Last EDR Contact: 09/12/2011
Next Scheduled EDR Contact: 12/26/2011
Data Release Frequency: No Update Planned

LUST REG 5: Leaking Underground Storage Tank Database

Leaking Underground Storage Tank locations. Alameda, Alpine, Amador, Butte, Colusa, Contra Costa, Calveras, El Dorado, Fresno, Glenn, Kern, Kings, Lake, Lassen, Madera, Mariposa, Merced, Modoc, Napa, Nevada, Placer, Plumas, Sacramento, San Joaquin, Shasta, Solano, Stanislaus, Sutter, Tehama, Tulare, Tuolumne, Yolo, Yuba counties.

Date of Government Version: 07/01/2008
Date Data Arrived at EDR: 07/22/2008
Date Made Active in Reports: 07/31/2008
Number of Days to Update: 9

Source: California Regional Water Quality Control Board Central Valley Region (5)
Telephone: 916-464-4834
Last EDR Contact: 07/01/2011
Next Scheduled EDR Contact: 10/17/2011
Data Release Frequency: No Update Planned

LUST REG 3: Leaking Underground Storage Tank Database

Leaking Underground Storage Tank locations. Monterey, San Benito, San Luis Obispo, Santa Barbara, Santa Cruz counties.

Date of Government Version: 05/19/2003
Date Data Arrived at EDR: 05/19/2003
Date Made Active in Reports: 06/02/2003
Number of Days to Update: 14

Source: California Regional Water Quality Control Board Central Coast Region (3)
Telephone: 805-542-4786
Last EDR Contact: 07/18/2011
Next Scheduled EDR Contact: 10/31/2011
Data Release Frequency: No Update Planned

LUST REG 2: Fuel Leak List

Leaking Underground Storage Tank locations. Alameda, Contra Costa, Marin, Napa, San Francisco, San Mateo, Santa Clara, Solano, Sonoma counties.

Date of Government Version: 09/30/2004
Date Data Arrived at EDR: 10/20/2004
Date Made Active in Reports: 11/19/2004
Number of Days to Update: 30

Source: California Regional Water Quality Control Board San Francisco Bay Region (2)
Telephone: 510-622-2433
Last EDR Contact: 09/19/2011
Next Scheduled EDR Contact: 01/02/2012
Data Release Frequency: Quarterly

LUST REG 1: Active Toxic Site Investigation

Del Norte, Humboldt, Lake, Mendocino, Modoc, Siskiyou, Sonoma, Trinity counties. For more current information, please refer to the State Water Resources Control Board's LUST database.

Date of Government Version: 02/01/2001
Date Data Arrived at EDR: 02/28/2001
Date Made Active in Reports: 03/29/2001
Number of Days to Update: 29

Source: California Regional Water Quality Control Board North Coast (1)
Telephone: 707-570-3769
Last EDR Contact: 08/01/2011
Next Scheduled EDR Contact: 11/14/2011
Data Release Frequency: No Update Planned

INDIAN LUST R4: Leaking Underground Storage Tanks on Indian Land

LUSTs on Indian land in Florida, Mississippi and North Carolina.

Date of Government Version: 10/14/2016
Date Data Arrived at EDR: 01/27/2017
Date Made Active in Reports: 05/05/2017
Number of Days to Update: 98

Source: EPA Region 4
Telephone: 404-562-8677
Last EDR Contact: 04/28/2017
Next Scheduled EDR Contact: 08/07/2017
Data Release Frequency: Semi-Annually

INDIAN LUST R6: Leaking Underground Storage Tanks on Indian Land

LUSTs on Indian land in New Mexico and Oklahoma.

Date of Government Version: 10/01/2016
Date Data Arrived at EDR: 01/26/2017
Date Made Active in Reports: 05/05/2017
Number of Days to Update: 99

Source: EPA Region 6
Telephone: 214-665-6597
Last EDR Contact: 04/28/2017
Next Scheduled EDR Contact: 08/07/2017
Data Release Frequency: Varies

GOVERNMENT RECORDS SEARCHED / DATA CURRENCY TRACKING

INDIAN LUST R7: Leaking Underground Storage Tanks on Indian Land LUSTs on Indian land in Iowa, Kansas, and Nebraska

Date of Government Version: 09/01/2016	Source: EPA Region 7
Date Data Arrived at EDR: 01/26/2017	Telephone: 913-551-7003
Date Made Active in Reports: 05/05/2017	Last EDR Contact: 04/28/2017
Number of Days to Update: 99	Next Scheduled EDR Contact: 08/07/2017
	Data Release Frequency: Varies

INDIAN LUST R8: Leaking Underground Storage Tanks on Indian Land LUSTs on Indian land in Colorado, Montana, North Dakota, South Dakota, Utah and Wyoming.

Date of Government Version: 10/17/2016	Source: EPA Region 8
Date Data Arrived at EDR: 01/26/2017	Telephone: 303-312-6271
Date Made Active in Reports: 05/05/2017	Last EDR Contact: 04/28/2017
Number of Days to Update: 99	Next Scheduled EDR Contact: 08/07/2017
	Data Release Frequency: Quarterly

INDIAN LUST R9: Leaking Underground Storage Tanks on Indian Land LUSTs on Indian land in Arizona, California, New Mexico and Nevada

Date of Government Version: 10/06/2016	Source: Environmental Protection Agency
Date Data Arrived at EDR: 01/26/2017	Telephone: 415-972-3372
Date Made Active in Reports: 05/05/2017	Last EDR Contact: 04/28/2017
Number of Days to Update: 99	Next Scheduled EDR Contact: 08/07/2017
	Data Release Frequency: Quarterly

INDIAN LUST R10: Leaking Underground Storage Tanks on Indian Land LUSTs on Indian land in Alaska, Idaho, Oregon and Washington.

Date of Government Version: 10/07/2016	Source: EPA Region 10
Date Data Arrived at EDR: 01/26/2017	Telephone: 206-553-2857
Date Made Active in Reports: 05/05/2017	Last EDR Contact: 04/28/2017
Number of Days to Update: 99	Next Scheduled EDR Contact: 08/07/2017
	Data Release Frequency: Quarterly

INDIAN LUST R5: Leaking Underground Storage Tanks on Indian Land Leaking underground storage tanks located on Indian Land in Michigan, Minnesota and Wisconsin.

Date of Government Version: 11/14/2016	Source: EPA, Region 5
Date Data Arrived at EDR: 01/26/2017	Telephone: 312-886-7439
Date Made Active in Reports: 05/05/2017	Last EDR Contact: 04/28/2017
Number of Days to Update: 99	Next Scheduled EDR Contact: 08/07/2017
	Data Release Frequency: Varies

INDIAN LUST R1: Leaking Underground Storage Tanks on Indian Land A listing of leaking underground storage tank locations on Indian Land.

Date of Government Version: 11/14/2016	Source: EPA Region 1
Date Data Arrived at EDR: 01/26/2017	Telephone: 617-918-1313
Date Made Active in Reports: 05/05/2017	Last EDR Contact: 04/28/2017
Number of Days to Update: 99	Next Scheduled EDR Contact: 08/07/2017
	Data Release Frequency: Varies

SLIC: Statewide SLIC Cases (GEOTRACKER)

Cleanup Program Sites (CPS; also known as Site Cleanups [SC] and formerly known as Spills, Leaks, Investigations, and Cleanups [SLIC] sites) included in GeoTracker. GeoTracker is the Water Boards data management system for sites that impact, or have the potential to impact, water quality in California, with emphasis on groundwater.

Date of Government Version: 03/13/2017	Source: State Water Resources Control Board
Date Data Arrived at EDR: 03/14/2017	Telephone: 866-480-1028
Date Made Active in Reports: 05/02/2017	Last EDR Contact: 03/14/2017
Number of Days to Update: 49	Next Scheduled EDR Contact: 06/26/2017
	Data Release Frequency: Varies

GOVERNMENT RECORDS SEARCHED / DATA CURRENCY TRACKING

SLIC REG 1: Active Toxic Site Investigations

The SLIC (Spills, Leaks, Investigations and Cleanup) program is designed to protect and restore water quality from spills, leaks, and similar discharges.

Date of Government Version: 04/03/2003
Date Data Arrived at EDR: 04/07/2003
Date Made Active in Reports: 04/25/2003
Number of Days to Update: 18

Source: California Regional Water Quality Control Board, North Coast Region (1)
Telephone: 707-576-2220
Last EDR Contact: 08/01/2011
Next Scheduled EDR Contact: 11/14/2011
Data Release Frequency: No Update Planned

SLIC REG 2: Spills, Leaks, Investigation & Cleanup Cost Recovery Listing

The SLIC (Spills, Leaks, Investigations and Cleanup) program is designed to protect and restore water quality from spills, leaks, and similar discharges.

Date of Government Version: 09/30/2004
Date Data Arrived at EDR: 10/20/2004
Date Made Active in Reports: 11/19/2004
Number of Days to Update: 30

Source: Regional Water Quality Control Board San Francisco Bay Region (2)
Telephone: 510-286-0457
Last EDR Contact: 09/19/2011
Next Scheduled EDR Contact: 01/02/2012
Data Release Frequency: Quarterly

SLIC REG 3: Spills, Leaks, Investigation & Cleanup Cost Recovery Listing

The SLIC (Spills, Leaks, Investigations and Cleanup) program is designed to protect and restore water quality from spills, leaks, and similar discharges.

Date of Government Version: 05/18/2006
Date Data Arrived at EDR: 05/18/2006
Date Made Active in Reports: 06/15/2006
Number of Days to Update: 28

Source: California Regional Water Quality Control Board Central Coast Region (3)
Telephone: 805-549-3147
Last EDR Contact: 07/18/2011
Next Scheduled EDR Contact: 10/31/2011
Data Release Frequency: Semi-Annually

SLIC REG 4: Spills, Leaks, Investigation & Cleanup Cost Recovery Listing

The SLIC (Spills, Leaks, Investigations and Cleanup) program is designed to protect and restore water quality from spills, leaks, and similar discharges.

Date of Government Version: 11/17/2004
Date Data Arrived at EDR: 11/18/2004
Date Made Active in Reports: 01/04/2005
Number of Days to Update: 47

Source: Region Water Quality Control Board Los Angeles Region (4)
Telephone: 213-576-6600
Last EDR Contact: 07/01/2011
Next Scheduled EDR Contact: 10/17/2011
Data Release Frequency: Varies

SLIC REG 5: Spills, Leaks, Investigation & Cleanup Cost Recovery Listing

The SLIC (Spills, Leaks, Investigations and Cleanup) program is designed to protect and restore water quality from spills, leaks, and similar discharges.

Date of Government Version: 04/01/2005
Date Data Arrived at EDR: 04/05/2005
Date Made Active in Reports: 04/21/2005
Number of Days to Update: 16

Source: Regional Water Quality Control Board Central Valley Region (5)
Telephone: 916-464-3291
Last EDR Contact: 09/12/2011
Next Scheduled EDR Contact: 12/26/2011
Data Release Frequency: Semi-Annually

SLIC REG 6V: Spills, Leaks, Investigation & Cleanup Cost Recovery Listing

The SLIC (Spills, Leaks, Investigations and Cleanup) program is designed to protect and restore water quality from spills, leaks, and similar discharges.

Date of Government Version: 05/24/2005
Date Data Arrived at EDR: 05/25/2005
Date Made Active in Reports: 06/16/2005
Number of Days to Update: 22

Source: Regional Water Quality Control Board, Victorville Branch
Telephone: 619-241-6583
Last EDR Contact: 08/15/2011
Next Scheduled EDR Contact: 11/28/2011
Data Release Frequency: Semi-Annually

GOVERNMENT RECORDS SEARCHED / DATA CURRENCY TRACKING

SLIC REG 6L: SLIC Sites

The SLIC (Spills, Leaks, Investigations and Cleanup) program is designed to protect and restore water quality from spills, leaks, and similar discharges.

Date of Government Version: 09/07/2004
Date Data Arrived at EDR: 09/07/2004
Date Made Active in Reports: 10/12/2004
Number of Days to Update: 35

Source: California Regional Water Quality Control Board, Lahontan Region
Telephone: 530-542-5574
Last EDR Contact: 08/15/2011
Next Scheduled EDR Contact: 11/28/2011
Data Release Frequency: No Update Planned

SLIC REG 7: SLIC List

The SLIC (Spills, Leaks, Investigations and Cleanup) program is designed to protect and restore water quality from spills, leaks, and similar discharges.

Date of Government Version: 11/24/2004
Date Data Arrived at EDR: 11/29/2004
Date Made Active in Reports: 01/04/2005
Number of Days to Update: 36

Source: California Regional Quality Control Board, Colorado River Basin Region
Telephone: 760-346-7491
Last EDR Contact: 08/01/2011
Next Scheduled EDR Contact: 11/14/2011
Data Release Frequency: No Update Planned

SLIC REG 8: Spills, Leaks, Investigation & Cleanup Cost Recovery Listing

The SLIC (Spills, Leaks, Investigations and Cleanup) program is designed to protect and restore water quality from spills, leaks, and similar discharges.

Date of Government Version: 04/03/2008
Date Data Arrived at EDR: 04/03/2008
Date Made Active in Reports: 04/14/2008
Number of Days to Update: 11

Source: California Region Water Quality Control Board Santa Ana Region (8)
Telephone: 951-782-3298
Last EDR Contact: 09/12/2011
Next Scheduled EDR Contact: 12/26/2011
Data Release Frequency: Semi-Annually

SLIC REG 9: Spills, Leaks, Investigation & Cleanup Cost Recovery Listing

The SLIC (Spills, Leaks, Investigations and Cleanup) program is designed to protect and restore water quality from spills, leaks, and similar discharges.

Date of Government Version: 09/10/2007
Date Data Arrived at EDR: 09/11/2007
Date Made Active in Reports: 09/28/2007
Number of Days to Update: 17

Source: California Regional Water Quality Control Board San Diego Region (9)
Telephone: 858-467-2980
Last EDR Contact: 08/08/2011
Next Scheduled EDR Contact: 11/21/2011
Data Release Frequency: Annually

State and tribal registered storage tank lists

FEMA UST: Underground Storage Tank Listing

A listing of all FEMA owned underground storage tanks.

Date of Government Version: 01/01/2010
Date Data Arrived at EDR: 02/16/2010
Date Made Active in Reports: 04/12/2010
Number of Days to Update: 55

Source: FEMA
Telephone: 202-646-5797
Last EDR Contact: 04/11/2017
Next Scheduled EDR Contact: 07/24/2017
Data Release Frequency: Varies

UST: Active UST Facilities

Active UST facilities gathered from the local regulatory agencies

Date of Government Version: 09/12/2016
Date Data Arrived at EDR: 09/14/2016
Date Made Active in Reports: 10/14/2016
Number of Days to Update: 30

Source: SWRCB
Telephone: 916-341-5851
Last EDR Contact: 03/16/2017
Next Scheduled EDR Contact: 06/26/2017
Data Release Frequency: Semi-Annually

GOVERNMENT RECORDS SEARCHED / DATA CURRENCY TRACKING

AST: Aboveground Petroleum Storage Tank Facilities

A listing of aboveground storage tank petroleum storage tank locations.

Date of Government Version: 07/06/2016	Source: California Environmental Protection Agency
Date Data Arrived at EDR: 07/12/2016	Telephone: 916-327-5092
Date Made Active in Reports: 09/19/2016	Last EDR Contact: 03/24/2017
Number of Days to Update: 69	Next Scheduled EDR Contact: 07/10/2017
	Data Release Frequency: Quarterly

INDIAN UST R10: Underground Storage Tanks on Indian Land

The Indian Underground Storage Tank (UST) database provides information about underground storage tanks on Indian land in EPA Region 10 (Alaska, Idaho, Oregon, Washington, and Tribal Nations).

Date of Government Version: 10/07/2016	Source: EPA Region 10
Date Data Arrived at EDR: 01/26/2017	Telephone: 206-553-2857
Date Made Active in Reports: 05/05/2017	Last EDR Contact: 04/28/2017
Number of Days to Update: 99	Next Scheduled EDR Contact: 08/07/2017
	Data Release Frequency: Quarterly

INDIAN UST R9: Underground Storage Tanks on Indian Land

The Indian Underground Storage Tank (UST) database provides information about underground storage tanks on Indian land in EPA Region 9 (Arizona, California, Hawaii, Nevada, the Pacific Islands, and Tribal Nations).

Date of Government Version: 10/06/2016	Source: EPA Region 9
Date Data Arrived at EDR: 01/26/2017	Telephone: 415-972-3368
Date Made Active in Reports: 05/05/2017	Last EDR Contact: 04/28/2017
Number of Days to Update: 99	Next Scheduled EDR Contact: 08/07/2017
	Data Release Frequency: Quarterly

INDIAN UST R8: Underground Storage Tanks on Indian Land

The Indian Underground Storage Tank (UST) database provides information about underground storage tanks on Indian land in EPA Region 8 (Colorado, Montana, North Dakota, South Dakota, Utah, Wyoming and 27 Tribal Nations).

Date of Government Version: 10/17/2016	Source: EPA Region 8
Date Data Arrived at EDR: 01/26/2017	Telephone: 303-312-6137
Date Made Active in Reports: 05/05/2017	Last EDR Contact: 04/28/2017
Number of Days to Update: 99	Next Scheduled EDR Contact: 08/07/2017
	Data Release Frequency: Quarterly

INDIAN UST R7: Underground Storage Tanks on Indian Land

The Indian Underground Storage Tank (UST) database provides information about underground storage tanks on Indian land in EPA Region 7 (Iowa, Kansas, Missouri, Nebraska, and 9 Tribal Nations).

Date of Government Version: 09/01/2016	Source: EPA Region 7
Date Data Arrived at EDR: 01/26/2017	Telephone: 913-551-7003
Date Made Active in Reports: 05/05/2017	Last EDR Contact: 04/28/2017
Number of Days to Update: 99	Next Scheduled EDR Contact: 08/07/2017
	Data Release Frequency: Varies

INDIAN UST R1: Underground Storage Tanks on Indian Land

The Indian Underground Storage Tank (UST) database provides information about underground storage tanks on Indian land in EPA Region 1 (Connecticut, Maine, Massachusetts, New Hampshire, Rhode Island, Vermont and ten Tribal Nations).

Date of Government Version: 11/14/2016	Source: EPA, Region 1
Date Data Arrived at EDR: 01/26/2017	Telephone: 617-918-1313
Date Made Active in Reports: 05/05/2017	Last EDR Contact: 04/28/2017
Number of Days to Update: 99	Next Scheduled EDR Contact: 08/07/2017
	Data Release Frequency: Varies

GOVERNMENT RECORDS SEARCHED / DATA CURRENCY TRACKING

INDIAN UST R4: Underground Storage Tanks on Indian Land

The Indian Underground Storage Tank (UST) database provides information about underground storage tanks on Indian land in EPA Region 4 (Alabama, Florida, Georgia, Kentucky, Mississippi, North Carolina, South Carolina, Tennessee and Tribal Nations)

Date of Government Version: 10/14/2016	Source: EPA Region 4
Date Data Arrived at EDR: 01/27/2017	Telephone: 404-562-9424
Date Made Active in Reports: 05/05/2017	Last EDR Contact: 04/28/2017
Number of Days to Update: 98	Next Scheduled EDR Contact: 08/07/2017
	Data Release Frequency: Semi-Annually

INDIAN UST R5: Underground Storage Tanks on Indian Land

The Indian Underground Storage Tank (UST) database provides information about underground storage tanks on Indian land in EPA Region 5 (Michigan, Minnesota and Wisconsin and Tribal Nations).

Date of Government Version: 01/14/2017	Source: EPA Region 5
Date Data Arrived at EDR: 01/26/2017	Telephone: 312-886-6136
Date Made Active in Reports: 05/05/2017	Last EDR Contact: 04/28/2017
Number of Days to Update: 99	Next Scheduled EDR Contact: 08/07/2017
	Data Release Frequency: Varies

INDIAN UST R6: Underground Storage Tanks on Indian Land

The Indian Underground Storage Tank (UST) database provides information about underground storage tanks on Indian land in EPA Region 6 (Louisiana, Arkansas, Oklahoma, New Mexico, Texas and 65 Tribes).

Date of Government Version: 10/01/2016	Source: EPA Region 6
Date Data Arrived at EDR: 01/26/2017	Telephone: 214-665-7591
Date Made Active in Reports: 05/05/2017	Last EDR Contact: 04/28/2017
Number of Days to Update: 99	Next Scheduled EDR Contact: 08/07/2017
	Data Release Frequency: Semi-Annually

State and tribal voluntary cleanup sites

INDIAN VCP R1: Voluntary Cleanup Priority Listing

A listing of voluntary cleanup priority sites located on Indian Land located in Region 1.

Date of Government Version: 07/27/2015	Source: EPA, Region 1
Date Data Arrived at EDR: 09/29/2015	Telephone: 617-918-1102
Date Made Active in Reports: 02/18/2016	Last EDR Contact: 03/27/2017
Number of Days to Update: 142	Next Scheduled EDR Contact: 07/10/2017
	Data Release Frequency: Varies

INDIAN VCP R7: Voluntary Cleanup Priority Listing

A listing of voluntary cleanup priority sites located on Indian Land located in Region 7.

Date of Government Version: 03/20/2008	Source: EPA, Region 7
Date Data Arrived at EDR: 04/22/2008	Telephone: 913-551-7365
Date Made Active in Reports: 05/19/2008	Last EDR Contact: 04/20/2009
Number of Days to Update: 27	Next Scheduled EDR Contact: 07/20/2009
	Data Release Frequency: Varies

VCP: Voluntary Cleanup Program Properties

Contains low threat level properties with either confirmed or unconfirmed releases and the project proponents have request that DTSC oversee investigation and/or cleanup activities and have agreed to provide coverage for DTSC's costs.

Date of Government Version: 10/31/2016	Source: Department of Toxic Substances Control
Date Data Arrived at EDR: 11/01/2016	Telephone: 916-323-3400
Date Made Active in Reports: 01/18/2017	Last EDR Contact: 05/02/2017
Number of Days to Update: 78	Next Scheduled EDR Contact: 08/14/2017
	Data Release Frequency: Quarterly

GOVERNMENT RECORDS SEARCHED / DATA CURRENCY TRACKING

State and tribal Brownfields sites

BROWNFIELDS: Considered Brownfields Sites Listing

A listing of sites the SWRCB considers to be Brownfields since these are sites have come to them through the MOA Process.

Date of Government Version: 01/03/2017
Date Data Arrived at EDR: 01/04/2017
Date Made Active in Reports: 03/02/2017
Number of Days to Update: 57

Source: State Water Resources Control Board
Telephone: 916-323-7905
Last EDR Contact: 03/29/2017
Next Scheduled EDR Contact: 07/10/2017
Data Release Frequency: Varies

ADDITIONAL ENVIRONMENTAL RECORDS

Local Brownfield lists

US BROWNFIELDS: A Listing of Brownfields Sites

Brownfields are real property, the expansion, redevelopment, or reuse of which may be complicated by the presence or potential presence of a hazardous substance, pollutant, or contaminant. Cleaning up and reinvesting in these properties takes development pressures off of undeveloped, open land, and both improves and protects the environment. Assessment, Cleanup and Redevelopment Exchange System (ACRES) stores information reported by EPA Brownfields grant recipients on brownfields properties assessed or cleaned up with grant funding as well as information on Targeted Brownfields Assessments performed by EPA Regions. A listing of ACRES Brownfield sites is obtained from Cleanups in My Community. Cleanups in My Community provides information on Brownfields properties for which information is reported back to EPA, as well as areas served by Brownfields grant programs.

Date of Government Version: 03/02/2017
Date Data Arrived at EDR: 03/02/2017
Date Made Active in Reports: 04/07/2017
Number of Days to Update: 36

Source: Environmental Protection Agency
Telephone: 202-566-2777
Last EDR Contact: 03/02/2017
Next Scheduled EDR Contact: 07/03/2017
Data Release Frequency: Semi-Annually

Local Lists of Landfill / Solid Waste Disposal Sites

WMUDS/SWAT: Waste Management Unit Database

Waste Management Unit Database System. WMUDS is used by the State Water Resources Control Board staff and the Regional Water Quality Control Boards for program tracking and inventory of waste management units. WMUDS is composed of the following databases: Facility Information, Scheduled Inspections Information, Waste Management Unit Information, SWAT Program Information, SWAT Report Summary Information, SWAT Report Summary Data, Chapter 15 (formerly Subchapter 15) Information, Chapter 15 Monitoring Parameters, TPCA Program Information, RCRA Program Information, Closure Information, and Interested Parties Information.

Date of Government Version: 04/01/2000
Date Data Arrived at EDR: 04/10/2000
Date Made Active in Reports: 05/10/2000
Number of Days to Update: 30

Source: State Water Resources Control Board
Telephone: 916-227-4448
Last EDR Contact: 05/05/2017
Next Scheduled EDR Contact: 08/21/2017
Data Release Frequency: No Update Planned

SWRCY: Recycler Database

A listing of recycling facilities in California.

Date of Government Version: 03/13/2017
Date Data Arrived at EDR: 03/14/2017
Date Made Active in Reports: 05/03/2017
Number of Days to Update: 50

Source: Department of Conservation
Telephone: 916-323-3836
Last EDR Contact: 03/14/2017
Next Scheduled EDR Contact: 06/26/2017
Data Release Frequency: Quarterly

HAULERS: Registered Waste Tire Haulers Listing

A listing of registered waste tire haulers.

GOVERNMENT RECORDS SEARCHED / DATA CURRENCY TRACKING

Date of Government Version: 08/25/2016
Date Data Arrived at EDR: 08/26/2016
Date Made Active in Reports: 10/14/2016
Number of Days to Update: 49

Source: Integrated Waste Management Board
Telephone: 916-341-6422
Last EDR Contact: 02/13/2017
Next Scheduled EDR Contact: 05/29/2017
Data Release Frequency: Varies

INDIAN ODI: Report on the Status of Open Dumps on Indian Lands

Location of open dumps on Indian land.

Date of Government Version: 12/31/1998
Date Data Arrived at EDR: 12/03/2007
Date Made Active in Reports: 01/24/2008
Number of Days to Update: 52

Source: Environmental Protection Agency
Telephone: 703-308-8245
Last EDR Contact: 05/01/2017
Next Scheduled EDR Contact: 08/14/2017
Data Release Frequency: Varies

DEBRIS REGION 9: Torres Martinez Reservation Illegal Dump Site Locations

A listing of illegal dump sites location on the Torres Martinez Indian Reservation located in eastern Riverside County and northern Imperial County, California.

Date of Government Version: 01/12/2009
Date Data Arrived at EDR: 05/07/2009
Date Made Active in Reports: 09/21/2009
Number of Days to Update: 137

Source: EPA, Region 9
Telephone: 415-947-4219
Last EDR Contact: 04/24/2017
Next Scheduled EDR Contact: 08/07/2017
Data Release Frequency: No Update Planned

ODI: Open Dump Inventory

An open dump is defined as a disposal facility that does not comply with one or more of the Part 257 or Part 258 Subtitle D Criteria.

Date of Government Version: 06/30/1985
Date Data Arrived at EDR: 08/09/2004
Date Made Active in Reports: 09/17/2004
Number of Days to Update: 39

Source: Environmental Protection Agency
Telephone: 800-424-9346
Last EDR Contact: 06/09/2004
Next Scheduled EDR Contact: N/A
Data Release Frequency: No Update Planned

IHS OPEN DUMPS: Open Dumps on Indian Land

A listing of all open dumps located on Indian Land in the United States.

Date of Government Version: 04/01/2014
Date Data Arrived at EDR: 08/06/2014
Date Made Active in Reports: 01/29/2015
Number of Days to Update: 176

Source: Department of Health & Human Services, Indian Health Service
Telephone: 301-443-1452
Last EDR Contact: 05/05/2017
Next Scheduled EDR Contact: 08/14/2017
Data Release Frequency: Varies

Local Lists of Hazardous waste / Contaminated Sites

US HIST CDL: National Clandestine Laboratory Register

A listing of clandestine drug lab locations that have been removed from the DEAs National Clandestine Laboratory Register.

Date of Government Version: 09/30/2016
Date Data Arrived at EDR: 01/05/2017
Date Made Active in Reports: 02/10/2017
Number of Days to Update: 36

Source: Drug Enforcement Administration
Telephone: 202-307-1000
Last EDR Contact: 02/28/2017
Next Scheduled EDR Contact: 06/12/2017
Data Release Frequency: No Update Planned

HIST CAL-SITES: Calsites Database

The Calsites database contains potential or confirmed hazardous substance release properties. In 1996, California EPA reevaluated and significantly reduced the number of sites in the Calsites database. No longer updated by the state agency. It has been replaced by ENVIROSTOR.

GOVERNMENT RECORDS SEARCHED / DATA CURRENCY TRACKING

Date of Government Version: 08/08/2005
Date Data Arrived at EDR: 08/03/2006
Date Made Active in Reports: 08/24/2006
Number of Days to Update: 21

Source: Department of Toxic Substance Control
Telephone: 916-323-3400
Last EDR Contact: 02/23/2009
Next Scheduled EDR Contact: 05/25/2009
Data Release Frequency: No Update Planned

SCH: School Property Evaluation Program

This category contains proposed and existing school sites that are being evaluated by DTSC for possible hazardous materials contamination. In some cases, these properties may be listed in the CalSites category depending on the level of threat to public health and safety or the environment they pose.

Date of Government Version: 10/31/2016
Date Data Arrived at EDR: 11/01/2016
Date Made Active in Reports: 01/18/2017
Number of Days to Update: 78

Source: Department of Toxic Substances Control
Telephone: 916-323-3400
Last EDR Contact: 05/02/2017
Next Scheduled EDR Contact: 08/14/2017
Data Release Frequency: Quarterly

CDL: Clandestine Drug Labs

A listing of drug lab locations. Listing of a location in this database does not indicate that any illegal drug lab materials were or were not present there, and does not constitute a determination that the location either requires or does not require additional cleanup work.

Date of Government Version: 08/31/2016
Date Data Arrived at EDR: 11/18/2016
Date Made Active in Reports: 12/22/2016
Number of Days to Update: 34

Source: Department of Toxic Substances Control
Telephone: 916-255-6504
Last EDR Contact: 04/10/2017
Next Scheduled EDR Contact: 07/24/2017
Data Release Frequency: Varies

TOXIC PITS: Toxic Pits Cleanup Act Sites

Toxic PITS Cleanup Act Sites. TOXIC PITS identifies sites suspected of containing hazardous substances where cleanup has not yet been completed.

Date of Government Version: 07/01/1995
Date Data Arrived at EDR: 08/30/1995
Date Made Active in Reports: 09/26/1995
Number of Days to Update: 27

Source: State Water Resources Control Board
Telephone: 916-227-4364
Last EDR Contact: 01/26/2009
Next Scheduled EDR Contact: 04/27/2009
Data Release Frequency: No Update Planned

US CDL: Clandestine Drug Labs

A listing of clandestine drug lab locations. The U.S. Department of Justice ("the Department") provides this web site as a public service. It contains addresses of some locations where law enforcement agencies reported they found chemicals or other items that indicated the presence of either clandestine drug laboratories or dumpsites. In most cases, the source of the entries is not the Department, and the Department has not verified the entry and does not guarantee its accuracy. Members of the public must verify the accuracy of all entries by, for example, contacting local law enforcement and local health departments.

Date of Government Version: 09/30/2016
Date Data Arrived at EDR: 12/05/2016
Date Made Active in Reports: 02/10/2017
Number of Days to Update: 67

Source: Drug Enforcement Administration
Telephone: 202-307-1000
Last EDR Contact: 02/28/2017
Next Scheduled EDR Contact: 06/12/2017
Data Release Frequency: Quarterly

Local Lists of Registered Storage Tanks

SWEEPS UST: SWEEPS UST Listing

Statewide Environmental Evaluation and Planning System. This underground storage tank listing was updated and maintained by a company contacted by the SWRCB in the early 1990's. The listing is no longer updated or maintained. The local agency is the contact for more information on a site on the SWEEPS list.

GOVERNMENT RECORDS SEARCHED / DATA CURRENCY TRACKING

Date of Government Version: 06/01/1994
Date Data Arrived at EDR: 07/07/2005
Date Made Active in Reports: 08/11/2005
Number of Days to Update: 35

Source: State Water Resources Control Board
Telephone: N/A
Last EDR Contact: 06/03/2005
Next Scheduled EDR Contact: N/A
Data Release Frequency: No Update Planned

UST MENDOCINO: Mendocino County UST Database

A listing of underground storage tank locations in Mendocino County.

Date of Government Version: 12/01/2016
Date Data Arrived at EDR: 12/06/2016
Date Made Active in Reports: 01/10/2017
Number of Days to Update: 35

Source: Department of Public Health
Telephone: 707-463-4466
Last EDR Contact: 02/27/2017
Next Scheduled EDR Contact: 06/12/2017
Data Release Frequency: Annually

HIST UST: Hazardous Substance Storage Container Database

The Hazardous Substance Storage Container Database is a historical listing of UST sites. Refer to local/county source for current data.

Date of Government Version: 10/15/1990
Date Data Arrived at EDR: 01/25/1991
Date Made Active in Reports: 02/12/1991
Number of Days to Update: 18

Source: State Water Resources Control Board
Telephone: 916-341-5851
Last EDR Contact: 07/26/2001
Next Scheduled EDR Contact: N/A
Data Release Frequency: No Update Planned

CA FID UST: Facility Inventory Database

The Facility Inventory Database (FID) contains a historical listing of active and inactive underground storage tank locations from the State Water Resource Control Board. Refer to local/county source for current data.

Date of Government Version: 10/31/1994
Date Data Arrived at EDR: 09/05/1995
Date Made Active in Reports: 09/29/1995
Number of Days to Update: 24

Source: California Environmental Protection Agency
Telephone: 916-341-5851
Last EDR Contact: 12/28/1998
Next Scheduled EDR Contact: N/A
Data Release Frequency: No Update Planned

Local Land Records

LIENS: Environmental Liens Listing

A listing of property locations with environmental liens for California where DTSC is a lien holder.

Date of Government Version: 03/06/2017
Date Data Arrived at EDR: 03/07/2017
Date Made Active in Reports: 04/21/2017
Number of Days to Update: 45

Source: Department of Toxic Substances Control
Telephone: 916-323-3400
Last EDR Contact: 03/06/2017
Next Scheduled EDR Contact: 06/19/2017
Data Release Frequency: Varies

LIENS 2: CERCLA Lien Information

A Federal CERCLA ('Superfund') lien can exist by operation of law at any site or property at which EPA has spent Superfund monies. These monies are spent to investigate and address releases and threatened releases of contamination. CERCLIS provides information as to the identity of these sites and properties.

Date of Government Version: 02/18/2014
Date Data Arrived at EDR: 03/18/2014
Date Made Active in Reports: 04/24/2014
Number of Days to Update: 37

Source: Environmental Protection Agency
Telephone: 202-564-6023
Last EDR Contact: 04/21/2017
Next Scheduled EDR Contact: 08/07/2017
Data Release Frequency: Varies

DEED: Deed Restriction Listing

GOVERNMENT RECORDS SEARCHED / DATA CURRENCY TRACKING

Site Mitigation and Brownfields Reuse Program Facility Sites with Deed Restrictions & Hazardous Waste Management Program Facility Sites with Deed / Land Use Restriction. The DTSC Site Mitigation and Brownfields Reuse Program (SMBRP) list includes sites cleaned up under the program's oversight and generally does not include current or former hazardous waste facilities that required a hazardous waste facility permit. The list represents deed restrictions that are active. Some sites have multiple deed restrictions. The DTSC Hazardous Waste Management Program (HWMP) has developed a list of current or former hazardous waste facilities that have a recorded land use restriction at the local county recorder's office. The land use restrictions on this list were required by the DTSC HWMP as a result of the presence of hazardous substances that remain on site after the facility (or part of the facility) has been closed or cleaned up. The types of land use restriction include deed notice, deed restriction, or a land use restriction that binds current and future owners.

Date of Government Version: 12/06/2016	Source: DTSC and SWRCB
Date Data Arrived at EDR: 12/06/2016	Telephone: 916-323-3400
Date Made Active in Reports: 01/20/2017	Last EDR Contact: 03/07/2017
Number of Days to Update: 45	Next Scheduled EDR Contact: 06/19/2017
	Data Release Frequency: Semi-Annually

Records of Emergency Release Reports

HMIRS: Hazardous Materials Information Reporting System

Hazardous Materials Incident Report System. HMIRS contains hazardous material spill incidents reported to DOT.

Date of Government Version: 12/28/2016	Source: U.S. Department of Transportation
Date Data Arrived at EDR: 12/28/2016	Telephone: 202-366-4555
Date Made Active in Reports: 02/03/2017	Last EDR Contact: 03/29/2017
Number of Days to Update: 37	Next Scheduled EDR Contact: 07/10/2017
	Data Release Frequency: Annually

CHMIRS: California Hazardous Material Incident Report System

California Hazardous Material Incident Reporting System. CHMIRS contains information on reported hazardous material incidents (accidental releases or spills).

Date of Government Version: 09/26/2016	Source: Office of Emergency Services
Date Data Arrived at EDR: 10/26/2016	Telephone: 916-845-8400
Date Made Active in Reports: 01/17/2017	Last EDR Contact: 04/28/2017
Number of Days to Update: 83	Next Scheduled EDR Contact: 08/07/2017
	Data Release Frequency: Varies

LDS: Land Disposal Sites Listing (GEOTRACKER)

Land Disposal sites (Landfills) included in GeoTracker. GeoTracker is the Water Boards data management system for sites that impact, or have the potential to impact, water quality in California, with emphasis on groundwater.

Date of Government Version: 03/13/2017	Source: State Water Quality Control Board
Date Data Arrived at EDR: 03/14/2017	Telephone: 866-480-1028
Date Made Active in Reports: 05/02/2017	Last EDR Contact: 03/14/2017
Number of Days to Update: 49	Next Scheduled EDR Contact: 06/26/2017
	Data Release Frequency: Quarterly

MCS: Military Cleanup Sites Listing (GEOTRACKER)

Military sites (consisting of: Military UST sites; Military Privatized sites; and Military Cleanup sites [formerly known as DoD non UST]) included in GeoTracker. GeoTracker is the Water Boards data management system for sites that impact, or have the potential to impact, water quality in California, with emphasis on groundwater.

Date of Government Version: 03/13/2017	Source: State Water Resources Control Board
Date Data Arrived at EDR: 03/14/2017	Telephone: 866-480-1028
Date Made Active in Reports: 05/02/2017	Last EDR Contact: 03/14/2017
Number of Days to Update: 49	Next Scheduled EDR Contact: 06/26/2017
	Data Release Frequency: Quarterly

GOVERNMENT RECORDS SEARCHED / DATA CURRENCY TRACKING

SPILLS 90: SPILLS90 data from FirstSearch

Spills 90 includes those spill and release records available exclusively from FirstSearch databases. Typically, they may include chemical, oil and/or hazardous substance spills recorded after 1990. Duplicate records that are already included in EDR incident and release records are not included in Spills 90.

Date of Government Version: 06/06/2012

Source: FirstSearch

Date Data Arrived at EDR: 01/03/2013

Telephone: N/A

Date Made Active in Reports: 02/22/2013

Last EDR Contact: 01/03/2013

Number of Days to Update: 50

Next Scheduled EDR Contact: N/A

Data Release Frequency: No Update Planned

Other Ascertainable Records

RCRA NonGen / NLR: RCRA - Non Generators / No Longer Regulated

RCRAInfo is EPA's comprehensive information system, providing access to data supporting the Resource Conservation and Recovery Act (RCRA) of 1976 and the Hazardous and Solid Waste Amendments (HSWA) of 1984. The database includes selective information on sites which generate, transport, store, treat and/or dispose of hazardous waste as defined by the Resource Conservation and Recovery Act (RCRA). Non-Generators do not presently generate hazardous waste.

Date of Government Version: 12/12/2016

Source: Environmental Protection Agency

Date Data Arrived at EDR: 12/28/2016

Telephone: (415) 495-8895

Date Made Active in Reports: 02/10/2017

Last EDR Contact: 05/02/2017

Number of Days to Update: 44

Next Scheduled EDR Contact: 04/10/2017

Data Release Frequency: Varies

FUDS: Formerly Used Defense Sites

The listing includes locations of Formerly Used Defense Sites properties where the US Army Corps of Engineers is actively working or will take necessary cleanup actions.

Date of Government Version: 01/31/2015

Source: U.S. Army Corps of Engineers

Date Data Arrived at EDR: 07/08/2015

Telephone: 202-528-4285

Date Made Active in Reports: 10/13/2015

Last EDR Contact: 02/24/2017

Number of Days to Update: 97

Next Scheduled EDR Contact: 06/05/2017

Data Release Frequency: Varies

DOD: Department of Defense Sites

This data set consists of federally owned or administered lands, administered by the Department of Defense, that have any area equal to or greater than 640 acres of the United States, Puerto Rico, and the U.S. Virgin Islands.

Date of Government Version: 12/31/2005

Source: USGS

Date Data Arrived at EDR: 11/10/2006

Telephone: 888-275-8747

Date Made Active in Reports: 01/11/2007

Last EDR Contact: 04/14/2017

Number of Days to Update: 62

Next Scheduled EDR Contact: 07/24/2017

Data Release Frequency: Semi-Annually

FEDLAND: Federal and Indian Lands

Federally and Indian administrated lands of the United States. Lands included are administrated by: Army Corps of Engineers, Bureau of Reclamation, National Wild and Scenic River, National Wildlife Refuge, Public Domain Land, Wilderness, Wilderness Study Area, Wildlife Management Area, Bureau of Indian Affairs, Bureau of Land Management, Department of Justice, Forest Service, Fish and Wildlife Service, National Park Service.

Date of Government Version: 12/31/2005

Source: U.S. Geological Survey

Date Data Arrived at EDR: 02/06/2006

Telephone: 888-275-8747

Date Made Active in Reports: 01/11/2007

Last EDR Contact: 04/14/2017

Number of Days to Update: 339

Next Scheduled EDR Contact: 07/24/2017

Data Release Frequency: N/A

SCRD DRYCLEANERS: State Coalition for Remediation of Drycleaners Listing

The State Coalition for Remediation of Drycleaners was established in 1998, with support from the U.S. EPA Office of Superfund Remediation and Technology Innovation. It is comprised of representatives of states with established drycleaner remediation programs. Currently the member states are Alabama, Connecticut, Florida, Illinois, Kansas, Minnesota, Missouri, North Carolina, Oregon, South Carolina, Tennessee, Texas, and Wisconsin.

GOVERNMENT RECORDS SEARCHED / DATA CURRENCY TRACKING

Date of Government Version: 01/01/2017
Date Data Arrived at EDR: 02/03/2017
Date Made Active in Reports: 04/07/2017
Number of Days to Update: 63

Source: Environmental Protection Agency
Telephone: 615-532-8599
Last EDR Contact: 02/03/2017
Next Scheduled EDR Contact: 05/29/2017
Data Release Frequency: Varies

US FIN ASSUR: Financial Assurance Information

All owners and operators of facilities that treat, store, or dispose of hazardous waste are required to provide proof that they will have sufficient funds to pay for the clean up, closure, and post-closure care of their facilities.

Date of Government Version: 10/11/2016
Date Data Arrived at EDR: 11/16/2016
Date Made Active in Reports: 02/03/2017
Number of Days to Update: 79

Source: Environmental Protection Agency
Telephone: 202-566-1917
Last EDR Contact: 02/15/2017
Next Scheduled EDR Contact: 05/29/2017
Data Release Frequency: Quarterly

EPA WATCH LIST: EPA WATCH LIST

EPA maintains a "Watch List" to facilitate dialogue between EPA, state and local environmental agencies on enforcement matters relating to facilities with alleged violations identified as either significant or high priority. Being on the Watch List does not mean that the facility has actually violated the law only that an investigation by EPA or a state or local environmental agency has led those organizations to allege that an unproven violation has in fact occurred. Being on the Watch List does not represent a higher level of concern regarding the alleged violations that were detected, but instead indicates cases requiring additional dialogue between EPA, state and local agencies - primarily because of the length of time the alleged violation has gone unaddressed or unresolved.

Date of Government Version: 08/30/2013
Date Data Arrived at EDR: 03/21/2014
Date Made Active in Reports: 06/17/2014
Number of Days to Update: 88

Source: Environmental Protection Agency
Telephone: 617-520-3000
Last EDR Contact: 02/03/2017
Next Scheduled EDR Contact: 05/22/2017
Data Release Frequency: Quarterly

2020 COR ACTION: 2020 Corrective Action Program List

The EPA has set ambitious goals for the RCRA Corrective Action program by creating the 2020 Corrective Action Universe. This RCRA cleanup baseline includes facilities expected to need corrective action. The 2020 universe contains a wide variety of sites. Some properties are heavily contaminated while others were contaminated but have since been cleaned up. Still others have not been fully investigated yet, and may require little or no remediation. Inclusion in the 2020 Universe does not necessarily imply failure on the part of a facility to meet its RCRA obligations.

Date of Government Version: 04/22/2013
Date Data Arrived at EDR: 03/03/2015
Date Made Active in Reports: 03/09/2015
Number of Days to Update: 6

Source: Environmental Protection Agency
Telephone: 703-308-4044
Last EDR Contact: 05/05/2017
Next Scheduled EDR Contact: 08/21/2017
Data Release Frequency: Varies

TSCA: Toxic Substances Control Act

Toxic Substances Control Act. TSCA identifies manufacturers and importers of chemical substances included on the TSCA Chemical Substance Inventory list. It includes data on the production volume of these substances by plant site.

Date of Government Version: 12/31/2012
Date Data Arrived at EDR: 01/15/2015
Date Made Active in Reports: 01/29/2015
Number of Days to Update: 14

Source: EPA
Telephone: 202-260-5521
Last EDR Contact: 03/24/2017
Next Scheduled EDR Contact: 07/03/2017
Data Release Frequency: Every 4 Years

TRIS: Toxic Chemical Release Inventory System

Toxic Release Inventory System. TRIS identifies facilities which release toxic chemicals to the air, water and land in reportable quantities under SARA Title III Section 313.

GOVERNMENT RECORDS SEARCHED / DATA CURRENCY TRACKING

Date of Government Version: 12/31/2014
Date Data Arrived at EDR: 11/24/2015
Date Made Active in Reports: 04/05/2016
Number of Days to Update: 133

Source: EPA
Telephone: 202-566-0250
Last EDR Contact: 02/24/2017
Next Scheduled EDR Contact: 06/05/2017
Data Release Frequency: Annually

SSTS: Section 7 Tracking Systems

Section 7 of the Federal Insecticide, Fungicide and Rodenticide Act, as amended (92 Stat. 829) requires all registered pesticide-producing establishments to submit a report to the Environmental Protection Agency by March 1st each year. Each establishment must report the types and amounts of pesticides, active ingredients and devices being produced, and those having been produced and sold or distributed in the past year.

Date of Government Version: 12/31/2009
Date Data Arrived at EDR: 12/10/2010
Date Made Active in Reports: 02/25/2011
Number of Days to Update: 77

Source: EPA
Telephone: 202-564-4203
Last EDR Contact: 04/26/2017
Next Scheduled EDR Contact: 08/07/2017
Data Release Frequency: Annually

ROD: Records Of Decision

Record of Decision. ROD documents mandate a permanent remedy at an NPL (Superfund) site containing technical and health information to aid in the cleanup.

Date of Government Version: 11/25/2013
Date Data Arrived at EDR: 12/12/2013
Date Made Active in Reports: 02/24/2014
Number of Days to Update: 74

Source: EPA
Telephone: 703-416-0223
Last EDR Contact: 03/06/2017
Next Scheduled EDR Contact: 06/19/2017
Data Release Frequency: Annually

RMP: Risk Management Plans

When Congress passed the Clean Air Act Amendments of 1990, it required EPA to publish regulations and guidance for chemical accident prevention at facilities using extremely hazardous substances. The Risk Management Program Rule (RMP Rule) was written to implement Section 112(r) of these amendments. The rule, which built upon existing industry codes and standards, requires companies of all sizes that use certain flammable and toxic substances to develop a Risk Management Program, which includes a(n): Hazard assessment that details the potential effects of an accidental release, an accident history of the last five years, and an evaluation of worst-case and alternative accidental releases; Prevention program that includes safety precautions and maintenance, monitoring, and employee training measures; and Emergency response program that spells out emergency health care, employee training measures and procedures for informing the public and response agencies (e.g the fire department) should an accident occur.

Date of Government Version: 02/01/2017
Date Data Arrived at EDR: 02/09/2017
Date Made Active in Reports: 04/07/2017
Number of Days to Update: 57

Source: Environmental Protection Agency
Telephone: 202-564-8600
Last EDR Contact: 04/21/2017
Next Scheduled EDR Contact: 08/07/2017
Data Release Frequency: Varies

RAATS: RCRA Administrative Action Tracking System

RCRA Administration Action Tracking System. RAATS contains records based on enforcement actions issued under RCRA pertaining to major violators and includes administrative and civil actions brought by the EPA. For administration actions after September 30, 1995, data entry in the RAATS database was discontinued. EPA will retain a copy of the database for historical records. It was necessary to terminate RAATS because a decrease in agency resources made it impossible to continue to update the information contained in the database.

Date of Government Version: 04/17/1995
Date Data Arrived at EDR: 07/03/1995
Date Made Active in Reports: 08/07/1995
Number of Days to Update: 35

Source: EPA
Telephone: 202-564-4104
Last EDR Contact: 06/02/2008
Next Scheduled EDR Contact: 09/01/2008
Data Release Frequency: No Update Planned

GOVERNMENT RECORDS SEARCHED / DATA CURRENCY TRACKING

PRP: Potentially Responsible Parties

A listing of verified Potentially Responsible Parties

Date of Government Version: 10/25/2013	Source: EPA
Date Data Arrived at EDR: 10/17/2014	Telephone: 202-564-6023
Date Made Active in Reports: 10/20/2014	Last EDR Contact: 04/25/2017
Number of Days to Update: 3	Next Scheduled EDR Contact: 05/22/2017
	Data Release Frequency: Quarterly

PADS: PCB Activity Database System

PCB Activity Database. PADS Identifies generators, transporters, commercial storers and/or brokers and disposers of PCB's who are required to notify the EPA of such activities.

Date of Government Version: 01/20/2016	Source: EPA
Date Data Arrived at EDR: 04/28/2016	Telephone: 202-566-0500
Date Made Active in Reports: 09/02/2016	Last EDR Contact: 04/10/2017
Number of Days to Update: 127	Next Scheduled EDR Contact: 07/24/2017
	Data Release Frequency: Annually

ICIS: Integrated Compliance Information System

The Integrated Compliance Information System (ICIS) supports the information needs of the national enforcement and compliance program as well as the unique needs of the National Pollutant Discharge Elimination System (NPDES) program.

Date of Government Version: 11/18/2016	Source: Environmental Protection Agency
Date Data Arrived at EDR: 11/23/2016	Telephone: 202-564-2501
Date Made Active in Reports: 02/10/2017	Last EDR Contact: 04/10/2017
Number of Days to Update: 79	Next Scheduled EDR Contact: 07/24/2017
	Data Release Frequency: Quarterly

FTTS: FIFRA/ TSCA Tracking System - FIFRA (Federal Insecticide, Fungicide, & Rodenticide Act)/TSCA (Toxic Substances Control Act)

FTTS tracks administrative cases and pesticide enforcement actions and compliance activities related to FIFRA, TSCA and EPCRA (Emergency Planning and Community Right-to-Know Act). To maintain currency, EDR contacts the Agency on a quarterly basis.

Date of Government Version: 04/09/2009	Source: EPA/Office of Prevention, Pesticides and Toxic Substances
Date Data Arrived at EDR: 04/16/2009	Telephone: 202-566-1667
Date Made Active in Reports: 05/11/2009	Last EDR Contact: 02/17/2017
Number of Days to Update: 25	Next Scheduled EDR Contact: 06/05/2017
	Data Release Frequency: Quarterly

FTTS INSP: FIFRA/ TSCA Tracking System - FIFRA (Federal Insecticide, Fungicide, & Rodenticide Act)/TSCA (Toxic Substances Control Act)

A listing of FIFRA/TSCA Tracking System (FTTS) inspections and enforcements.

Date of Government Version: 04/09/2009	Source: EPA
Date Data Arrived at EDR: 04/16/2009	Telephone: 202-566-1667
Date Made Active in Reports: 05/11/2009	Last EDR Contact: 02/17/2017
Number of Days to Update: 25	Next Scheduled EDR Contact: 06/05/2017
	Data Release Frequency: Quarterly

MLTS: Material Licensing Tracking System

MLTS is maintained by the Nuclear Regulatory Commission and contains a list of approximately 8,100 sites which possess or use radioactive materials and which are subject to NRC licensing requirements. To maintain currency, EDR contacts the Agency on a quarterly basis.

Date of Government Version: 08/30/2016	Source: Nuclear Regulatory Commission
Date Data Arrived at EDR: 09/08/2016	Telephone: 301-415-7169
Date Made Active in Reports: 10/21/2016	Last EDR Contact: 02/03/2017
Number of Days to Update: 43	Next Scheduled EDR Contact: 05/22/2017
	Data Release Frequency: Quarterly

GOVERNMENT RECORDS SEARCHED / DATA CURRENCY TRACKING

COAL ASH DOE: Steam-Electric Plant Operation Data

A listing of power plants that store ash in surface ponds.

Date of Government Version: 12/31/2005	Source: Department of Energy
Date Data Arrived at EDR: 08/07/2009	Telephone: 202-586-8719
Date Made Active in Reports: 10/22/2009	Last EDR Contact: 03/06/2017
Number of Days to Update: 76	Next Scheduled EDR Contact: 06/19/2017
	Data Release Frequency: Varies

COAL ASH EPA: Coal Combustion Residues Surface Impoundments List

A listing of coal combustion residues surface impoundments with high hazard potential ratings.

Date of Government Version: 07/01/2014	Source: Environmental Protection Agency
Date Data Arrived at EDR: 09/10/2014	Telephone: N/A
Date Made Active in Reports: 10/20/2014	Last EDR Contact: 03/06/2017
Number of Days to Update: 40	Next Scheduled EDR Contact: 06/19/2017
	Data Release Frequency: Varies

PCB TRANSFORMER: PCB Transformer Registration Database

The database of PCB transformer registrations that includes all PCB registration submittals.

Date of Government Version: 02/01/2011	Source: Environmental Protection Agency
Date Data Arrived at EDR: 10/19/2011	Telephone: 202-566-0517
Date Made Active in Reports: 01/10/2012	Last EDR Contact: 04/28/2017
Number of Days to Update: 83	Next Scheduled EDR Contact: 08/07/2017
	Data Release Frequency: Varies

RADINFO: Radiation Information Database

The Radiation Information Database (RADINFO) contains information about facilities that are regulated by U.S. Environmental Protection Agency (EPA) regulations for radiation and radioactivity.

Date of Government Version: 01/04/2017	Source: Environmental Protection Agency
Date Data Arrived at EDR: 01/06/2017	Telephone: 202-343-9775
Date Made Active in Reports: 02/10/2017	Last EDR Contact: 04/06/2017
Number of Days to Update: 35	Next Scheduled EDR Contact: 07/17/2017
	Data Release Frequency: Quarterly

HIST FTTS: FIFRA/TSCA Tracking System Administrative Case Listing

A complete administrative case listing from the FIFRA/TSCA Tracking System (FTTS) for all ten EPA regions. The information was obtained from the National Compliance Database (NCDB). NCDB supports the implementation of FIFRA (Federal Insecticide, Fungicide, and Rodenticide Act) and TSCA (Toxic Substances Control Act). Some EPA regions are now closing out records. Because of that, and the fact that some EPA regions are not providing EPA Headquarters with updated records, it was decided to create a HIST FTTS database. It included records that may not be included in the newer FTTS database updates. This database is no longer updated.

Date of Government Version: 10/19/2006	Source: Environmental Protection Agency
Date Data Arrived at EDR: 03/01/2007	Telephone: 202-564-2501
Date Made Active in Reports: 04/10/2007	Last EDR Contact: 12/17/2007
Number of Days to Update: 40	Next Scheduled EDR Contact: 03/17/2008
	Data Release Frequency: No Update Planned

HIST FTTS INSP: FIFRA/TSCA Tracking System Inspection & Enforcement Case Listing

A complete inspection and enforcement case listing from the FIFRA/TSCA Tracking System (FTTS) for all ten EPA regions. The information was obtained from the National Compliance Database (NCDB). NCDB supports the implementation of FIFRA (Federal Insecticide, Fungicide, and Rodenticide Act) and TSCA (Toxic Substances Control Act). Some EPA regions are now closing out records. Because of that, and the fact that some EPA regions are not providing EPA Headquarters with updated records, it was decided to create a HIST FTTS database. It included records that may not be included in the newer FTTS database updates. This database is no longer updated.

GOVERNMENT RECORDS SEARCHED / DATA CURRENCY TRACKING

Date of Government Version: 10/19/2006
Date Data Arrived at EDR: 03/01/2007
Date Made Active in Reports: 04/10/2007
Number of Days to Update: 40

Source: Environmental Protection Agency
Telephone: 202-564-2501
Last EDR Contact: 12/17/2008
Next Scheduled EDR Contact: 03/17/2008
Data Release Frequency: No Update Planned

DOT OPS: Incident and Accident Data

Department of Transportation, Office of Pipeline Safety Incident and Accident data.

Date of Government Version: 07/31/2012
Date Data Arrived at EDR: 08/07/2012
Date Made Active in Reports: 09/18/2012
Number of Days to Update: 42

Source: Department of Transportation, Office of Pipeline Safety
Telephone: 202-366-4595
Last EDR Contact: 05/02/2017
Next Scheduled EDR Contact: 08/14/2017
Data Release Frequency: Varies

CONSENT: Superfund (CERCLA) Consent Decrees

Major legal settlements that establish responsibility and standards for cleanup at NPL (Superfund) sites. Released periodically by United States District Courts after settlement by parties to litigation matters.

Date of Government Version: 09/30/2016
Date Data Arrived at EDR: 11/18/2016
Date Made Active in Reports: 02/03/2017
Number of Days to Update: 77

Source: Department of Justice, Consent Decree Library
Telephone: Varies
Last EDR Contact: 03/27/2017
Next Scheduled EDR Contact: 07/10/2017
Data Release Frequency: Varies

BRS: Biennial Reporting System

The Biennial Reporting System is a national system administered by the EPA that collects data on the generation and management of hazardous waste. BRS captures detailed data from two groups: Large Quantity Generators (LQG) and Treatment, Storage, and Disposal Facilities.

Date of Government Version: 12/31/2013
Date Data Arrived at EDR: 02/24/2015
Date Made Active in Reports: 09/30/2015
Number of Days to Update: 218

Source: EPA/NTIS
Telephone: 800-424-9346
Last EDR Contact: 02/22/2017
Next Scheduled EDR Contact: 06/05/2017
Data Release Frequency: Biennially

INDIAN RESERV: Indian Reservations

This map layer portrays Indian administered lands of the United States that have any area equal to or greater than 640 acres.

Date of Government Version: 12/31/2014
Date Data Arrived at EDR: 07/14/2015
Date Made Active in Reports: 01/10/2017
Number of Days to Update: 546

Source: USGS
Telephone: 202-208-3710
Last EDR Contact: 04/14/2017
Next Scheduled EDR Contact: 07/24/2017
Data Release Frequency: Semi-Annually

FUSRAP: Formerly Utilized Sites Remedial Action Program

DOE established the Formerly Utilized Sites Remedial Action Program (FUSRAP) in 1974 to remediate sites where radioactive contamination remained from Manhattan Project and early U.S. Atomic Energy Commission (AEC) operations.

Date of Government Version: 12/23/2016
Date Data Arrived at EDR: 12/27/2016
Date Made Active in Reports: 02/17/2017
Number of Days to Update: 52

Source: Department of Energy
Telephone: 202-586-3559
Last EDR Contact: 05/05/2017
Next Scheduled EDR Contact: 08/21/2017
Data Release Frequency: Varies

UMTRA: Uranium Mill Tailings Sites

Uranium ore was mined by private companies for federal government use in national defense programs. When the mills shut down, large piles of the sand-like material (mill tailings) remain after uranium has been extracted from the ore. Levels of human exposure to radioactive materials from the piles are low; however, in some cases tailings were used as construction materials before the potential health hazards of the tailings were recognized.

GOVERNMENT RECORDS SEARCHED / DATA CURRENCY TRACKING

Date of Government Version: 09/14/2010
Date Data Arrived at EDR: 10/07/2011
Date Made Active in Reports: 03/01/2012
Number of Days to Update: 146

Source: Department of Energy
Telephone: 505-845-0011
Last EDR Contact: 02/21/2017
Next Scheduled EDR Contact: 06/05/2017
Data Release Frequency: Varies

LEAD SMELTER 1: Lead Smelter Sites

A listing of former lead smelter site locations.

Date of Government Version: 12/05/2016
Date Data Arrived at EDR: 01/05/2017
Date Made Active in Reports: 02/10/2017
Number of Days to Update: 36

Source: Environmental Protection Agency
Telephone: 703-603-8787
Last EDR Contact: 04/21/2017
Next Scheduled EDR Contact: 07/17/2017
Data Release Frequency: Varies

LEAD SMELTER 2: Lead Smelter Sites

A list of several hundred sites in the U.S. where secondary lead smelting was done from 1931 and 1964. These sites may pose a threat to public health through ingestion or inhalation of contaminated soil or dust.

Date of Government Version: 04/05/2001
Date Data Arrived at EDR: 10/27/2010
Date Made Active in Reports: 12/02/2010
Number of Days to Update: 36

Source: American Journal of Public Health
Telephone: 703-305-6451
Last EDR Contact: 12/02/2009
Next Scheduled EDR Contact: N/A
Data Release Frequency: No Update Planned

US AIRS (AFS): Aerometric Information Retrieval System Facility Subsystem (AFS)

The database is a sub-system of Aerometric Information Retrieval System (AIRS). AFS contains compliance data on air pollution point sources regulated by the U.S. EPA and/or state and local air regulatory agencies. This information comes from source reports by various stationary sources of air pollution, such as electric power plants, steel mills, factories, and universities, and provides information about the air pollutants they produce. Action, air program, air program pollutant, and general level plant data. It is used to track emissions and compliance data from industrial plants.

Date of Government Version: 10/12/2016
Date Data Arrived at EDR: 10/26/2016
Date Made Active in Reports: 02/03/2017
Number of Days to Update: 100

Source: EPA
Telephone: 202-564-2496
Last EDR Contact: 03/07/2017
Next Scheduled EDR Contact: 07/10/2017
Data Release Frequency: Annually

US AIRS MINOR: Air Facility System Data

A listing of minor source facilities.

Date of Government Version: 10/12/2016
Date Data Arrived at EDR: 10/26/2016
Date Made Active in Reports: 02/03/2017
Number of Days to Update: 100

Source: EPA
Telephone: 202-564-2496
Last EDR Contact: 03/07/2017
Next Scheduled EDR Contact: 04/10/2017
Data Release Frequency: Annually

US MINES: Mines Master Index File

Contains all mine identification numbers issued for mines active or opened since 1971. The data also includes violation information.

Date of Government Version: 02/08/2017
Date Data Arrived at EDR: 02/28/2017
Date Made Active in Reports: 04/07/2017
Number of Days to Update: 38

Source: Department of Labor, Mine Safety and Health Administration
Telephone: 303-231-5959
Last EDR Contact: 02/28/2017
Next Scheduled EDR Contact: 06/12/2017
Data Release Frequency: Semi-Annually

US MINES 2: Ferrous and Nonferrous Metal Mines Database Listing

This map layer includes ferrous (ferrous metal mines are facilities that extract ferrous metals, such as iron ore or molybdenum) and nonferrous (Nonferrous metal mines are facilities that extract nonferrous metals, such as gold, silver, copper, zinc, and lead) metal mines in the United States.

GOVERNMENT RECORDS SEARCHED / DATA CURRENCY TRACKING

Date of Government Version: 12/05/2005
Date Data Arrived at EDR: 02/29/2008
Date Made Active in Reports: 04/18/2008
Number of Days to Update: 49

Source: USGS
Telephone: 703-648-7709
Last EDR Contact: 03/03/2017
Next Scheduled EDR Contact: 06/12/2017
Data Release Frequency: Varies

US MINES 3: Active Mines & Mineral Plants Database Listing

Active Mines and Mineral Processing Plant operations for commodities monitored by the Minerals Information Team of the USGS.

Date of Government Version: 04/14/2011
Date Data Arrived at EDR: 06/08/2011
Date Made Active in Reports: 09/13/2011
Number of Days to Update: 97

Source: USGS
Telephone: 703-648-7709
Last EDR Contact: 03/03/2017
Next Scheduled EDR Contact: 06/12/2017
Data Release Frequency: Varies

ABANDONED MINES: Abandoned Mines

An inventory of land and water impacted by past mining (primarily coal mining) is maintained by OSMRE to provide information needed to implement the Surface Mining Control and Reclamation Act of 1977 (SMCRA). The inventory contains information on the location, type, and extent of AML impacts, as well as, information on the cost associated with the reclamation of those problems. The inventory is based upon field surveys by State, Tribal, and OSMRE program officials. It is dynamic to the extent that it is modified as new problems are identified and existing problems are reclaimed.

Date of Government Version: 03/14/2017
Date Data Arrived at EDR: 03/17/2017
Date Made Active in Reports: 04/07/2017
Number of Days to Update: 21

Source: Department of Interior
Telephone: 202-208-2609
Last EDR Contact: 03/13/2017
Next Scheduled EDR Contact: 06/26/2017
Data Release Frequency: Quarterly

FINDS: Facility Index System/Facility Registry System

Facility Index System. FINDS contains both facility information and 'pointers' to other sources that contain more detail. EDR includes the following FINDS databases in this report: PCS (Permit Compliance System), AIRS (Aerometric Information Retrieval System), DOCKET (Enforcement Docket used to manage and track information on civil judicial enforcement cases for all environmental statutes), FURS (Federal Underground Injection Control), C-DOCKET (Criminal Docket System used to track criminal enforcement actions for all environmental statutes), FFIS (Federal Facilities Information System), STATE (State Environmental Laws and Statutes), and PADS (PCB Activity Data System).

Date of Government Version: 07/15/2016
Date Data Arrived at EDR: 09/07/2016
Date Made Active in Reports: 11/11/2016
Number of Days to Update: 65

Source: EPA
Telephone: (415) 947-8000
Last EDR Contact: 04/07/2017
Next Scheduled EDR Contact: 06/19/2017
Data Release Frequency: Quarterly

UXO: Unexploded Ordnance Sites

A listing of unexploded ordnance site locations

Date of Government Version: 10/25/2015
Date Data Arrived at EDR: 01/29/2016
Date Made Active in Reports: 04/05/2016
Number of Days to Update: 67

Source: Department of Defense
Telephone: 571-373-0407
Last EDR Contact: 04/17/2017
Next Scheduled EDR Contact: 07/31/2017
Data Release Frequency: Varies

DOCKET HWC: Hazardous Waste Compliance Docket Listing

A complete list of the Federal Agency Hazardous Waste Compliance Docket Facilities.

Date of Government Version: 06/02/2016
Date Data Arrived at EDR: 06/03/2016
Date Made Active in Reports: 09/02/2016
Number of Days to Update: 91

Source: Environmental Protection Agency
Telephone: 202-564-0527
Last EDR Contact: 02/24/2017
Next Scheduled EDR Contact: 06/12/2017
Data Release Frequency: Varies

GOVERNMENT RECORDS SEARCHED / DATA CURRENCY TRACKING

ECHO: Enforcement & Compliance History Information

ECHO provides integrated compliance and enforcement information for about 800,000 regulated facilities nationwide.

Date of Government Version: 12/11/2016	Source: Environmental Protection Agency
Date Data Arrived at EDR: 12/20/2016	Telephone: 202-564-2280
Date Made Active in Reports: 02/17/2017	Last EDR Contact: 03/21/2017
Number of Days to Update: 59	Next Scheduled EDR Contact: 07/03/2017
	Data Release Frequency: Quarterly

FUELS PROGRAM: EPA Fuels Program Registered Listing

This listing includes facilities that are registered under the Part 80 (Code of Federal Regulations) EPA Fuels Programs. All companies now are required to submit new and updated registrations.

Date of Government Version: 11/21/2016	Source: EPA
Date Data Arrived at EDR: 11/22/2016	Telephone: 800-385-6164
Date Made Active in Reports: 02/03/2017	Last EDR Contact: 02/22/2017
Number of Days to Update: 73	Next Scheduled EDR Contact: 06/05/2017
	Data Release Frequency: Quarterly

CA BOND EXP. PLAN: Bond Expenditure Plan

Department of Health Services developed a site-specific expenditure plan as the basis for an appropriation of Hazardous Substance Cleanup Bond Act funds. It is not updated.

Date of Government Version: 01/01/1989	Source: Department of Health Services
Date Data Arrived at EDR: 07/27/1994	Telephone: 916-255-2118
Date Made Active in Reports: 08/02/1994	Last EDR Contact: 05/31/1994
Number of Days to Update: 6	Next Scheduled EDR Contact: N/A
	Data Release Frequency: No Update Planned

CORTESE: "Cortese" Hazardous Waste & Substances Sites List

The sites for the list are designated by the State Water Resource Control Board (LUST), the Integrated Waste Board (SWF/LS), and the Department of Toxic Substances Control (Cal-Sites).

Date of Government Version: 12/28/2016	Source: CAL EPA/Office of Emergency Information
Date Data Arrived at EDR: 12/28/2016	Telephone: 916-323-3400
Date Made Active in Reports: 03/02/2017	Last EDR Contact: 03/29/2017
Number of Days to Update: 64	Next Scheduled EDR Contact: 07/10/2017
	Data Release Frequency: Quarterly

DRYCLEANERS: Cleaner Facilities

A list of drycleaner related facilities that have EPA ID numbers. These are facilities with certain SIC codes: power laundries, family and commercial; garment pressing and cleaner's agents; linen supply; coin-operated laundries and cleaning; drycleaning plants, except rugs; carpet and upholster cleaning; industrial launderers; laundry and garment services.

Date of Government Version: 09/02/2016	Source: Department of Toxic Substance Control
Date Data Arrived at EDR: 09/27/2016	Telephone: 916-327-4498
Date Made Active in Reports: 12/15/2016	Last EDR Contact: 03/27/2017
Number of Days to Update: 79	Next Scheduled EDR Contact: 06/19/2017
	Data Release Frequency: Annually

EMI: Emissions Inventory Data

Toxics and criteria pollutant emissions data collected by the ARB and local air pollution agencies.

Date of Government Version: 12/31/2014	Source: California Air Resources Board
Date Data Arrived at EDR: 09/23/2016	Telephone: 916-322-2990
Date Made Active in Reports: 10/24/2016	Last EDR Contact: 03/21/2017
Number of Days to Update: 31	Next Scheduled EDR Contact: 07/03/2017
	Data Release Frequency: Varies

GOVERNMENT RECORDS SEARCHED / DATA CURRENCY TRACKING

ENF: Enforcement Action Listing

A listing of Water Board Enforcement Actions. Formal is everything except Oral/Verbal Communication, Notice of Violation, Expedited Payment Letter, and Staff Enforcement Letter.

Date of Government Version: 12/06/2016	Source: State Water Resources Control Board
Date Data Arrived at EDR: 12/09/2016	Telephone: 916-445-9379
Date Made Active in Reports: 01/18/2017	Last EDR Contact: 04/24/2017
Number of Days to Update: 40	Next Scheduled EDR Contact: 08/07/2017
	Data Release Frequency: Varies

Financial Assurance 1: Financial Assurance Information Listing

Financial Assurance information

Date of Government Version: 04/25/2016	Source: Department of Toxic Substances Control
Date Data Arrived at EDR: 04/29/2016	Telephone: 916-255-3628
Date Made Active in Reports: 06/21/2016	Last EDR Contact: 05/05/2017
Number of Days to Update: 53	Next Scheduled EDR Contact: 08/07/2017
	Data Release Frequency: Varies

Financial Assurance 2: Financial Assurance Information Listing

A listing of financial assurance information for solid waste facilities. Financial assurance is intended to ensure that resources are available to pay for the cost of closure, post-closure care, and corrective measures if the owner or operator of a regulated facility is unable or unwilling to pay.

Date of Government Version: 11/16/2016	Source: California Integrated Waste Management Board
Date Data Arrived at EDR: 11/18/2016	Telephone: 916-341-6066
Date Made Active in Reports: 01/20/2017	Last EDR Contact: 02/13/2017
Number of Days to Update: 63	Next Scheduled EDR Contact: 05/29/2017
	Data Release Frequency: Varies

HAZNET: Facility and Manifest Data

Facility and Manifest Data. The data is extracted from the copies of hazardous waste manifests received each year by the DTSC. The annual volume of manifests is typically 700,000 - 1,000,000 annually, representing approximately 350,000 - 500,000 shipments. Data are from the manifests submitted without correction, and therefore many contain some invalid values for data elements such as generator ID, TSD ID, waste category, and disposal method. This database begins with calendar year 1993.

Date of Government Version: 12/31/2015	Source: California Environmental Protection Agency
Date Data Arrived at EDR: 10/12/2016	Telephone: 916-255-1136
Date Made Active in Reports: 12/15/2016	Last EDR Contact: 04/14/2017
Number of Days to Update: 64	Next Scheduled EDR Contact: 07/24/2017
	Data Release Frequency: Annually

ICE: ICE

Contains data pertaining to the Permitted Facilities with Inspections / Enforcements sites tracked in Envirostor.

Date of Government Version: 11/21/2016	Source: Department of Toxic Substances Control
Date Data Arrived at EDR: 11/22/2016	Telephone: 877-786-9427
Date Made Active in Reports: 01/23/2017	Last EDR Contact: 02/22/2017
Number of Days to Update: 62	Next Scheduled EDR Contact: 06/05/2017
	Data Release Frequency: Quarterly

HIST CORTESE: Hazardous Waste & Substance Site List

The sites for the list are designated by the State Water Resource Control Board [LUST], the Integrated Waste Board [SWF/LS], and the Department of Toxic Substances Control [CALSITES]. This listing is no longer updated by the state agency.

Date of Government Version: 04/01/2001	Source: Department of Toxic Substances Control
Date Data Arrived at EDR: 01/22/2009	Telephone: 916-323-3400
Date Made Active in Reports: 04/08/2009	Last EDR Contact: 01/22/2009
Number of Days to Update: 76	Next Scheduled EDR Contact: N/A
	Data Release Frequency: No Update Planned

GOVERNMENT RECORDS SEARCHED / DATA CURRENCY TRACKING

HWP: EnviroStor Permitted Facilities Listing

Detailed information on permitted hazardous waste facilities and corrective action ("cleanups") tracked in EnviroStor.

Date of Government Version: 11/21/2016
Date Data Arrived at EDR: 11/22/2016
Date Made Active in Reports: 01/23/2017
Number of Days to Update: 62

Source: Department of Toxic Substances Control
Telephone: 916-323-3400
Last EDR Contact: 02/22/2017
Next Scheduled EDR Contact: 06/05/2017
Data Release Frequency: Quarterly

HWT: Registered Hazardous Waste Transporter Database

A listing of hazardous waste transporters. In California, unless specifically exempted, it is unlawful for any person to transport hazardous wastes unless the person holds a valid registration issued by DTSC. A hazardous waste transporter registration is valid for one year and is assigned a unique registration number.

Date of Government Version: 04/11/2017
Date Data Arrived at EDR: 04/13/2017
Date Made Active in Reports: 04/26/2017
Number of Days to Update: 13

Source: Department of Toxic Substances Control
Telephone: 916-440-7145
Last EDR Contact: 04/13/2017
Next Scheduled EDR Contact: 07/24/2017
Data Release Frequency: Quarterly

MINES: Mines Site Location Listing

A listing of mine site locations from the Office of Mine Reclamation.

Date of Government Version: 09/12/2016
Date Data Arrived at EDR: 09/14/2016
Date Made Active in Reports: 10/14/2016
Number of Days to Update: 30

Source: Department of Conservation
Telephone: 916-322-1080
Last EDR Contact: 03/13/2017
Next Scheduled EDR Contact: 06/26/2017
Data Release Frequency: Varies

MWMP: Medical Waste Management Program Listing

The Medical Waste Management Program (MWMP) ensures the proper handling and disposal of medical waste by permitting and inspecting medical waste Offsite Treatment Facilities (PDF) and Transfer Stations (PDF) throughout the state. MWMP also oversees all Medical Waste Transporters.

Date of Government Version: 12/02/2016
Date Data Arrived at EDR: 12/06/2016
Date Made Active in Reports: 03/02/2017
Number of Days to Update: 86

Source: Department of Public Health
Telephone: 916-558-1784
Last EDR Contact: 03/07/2017
Next Scheduled EDR Contact: 06/19/2017
Data Release Frequency: Varies

NPDES: NPDES Permits Listing

A listing of NPDES permits, including stormwater.

Date of Government Version: 11/14/2016
Date Data Arrived at EDR: 11/15/2016
Date Made Active in Reports: 03/02/2017
Number of Days to Update: 107

Source: State Water Resources Control Board
Telephone: 916-445-9379
Last EDR Contact: 02/15/2017
Next Scheduled EDR Contact: 05/29/2017
Data Release Frequency: Quarterly

PEST LIC: Pesticide Regulation Licenses Listing

A listing of licenses and certificates issued by the Department of Pesticide Regulation. The DPR issues licenses and/or certificates to: Persons and businesses that apply or sell pesticides; Pest control dealers and brokers; Persons who advise on agricultural pesticide applications.

Date of Government Version: 12/06/2016
Date Data Arrived at EDR: 12/06/2016
Date Made Active in Reports: 03/03/2017
Number of Days to Update: 87

Source: Department of Pesticide Regulation
Telephone: 916-445-4038
Last EDR Contact: 03/07/2017
Next Scheduled EDR Contact: 06/19/2017
Data Release Frequency: Quarterly

GOVERNMENT RECORDS SEARCHED / DATA CURRENCY TRACKING

PROC: Certified Processors Database

A listing of certified processors.

Date of Government Version: 03/13/2017
Date Data Arrived at EDR: 03/14/2017
Date Made Active in Reports: 05/03/2017
Number of Days to Update: 50

Source: Department of Conservation
Telephone: 916-323-3836
Last EDR Contact: 03/14/2017
Next Scheduled EDR Contact: 06/26/2017
Data Release Frequency: Quarterly

NOTIFY 65: Proposition 65 Records

Listings of all Proposition 65 incidents reported to counties by the State Water Resources Control Board and the Regional Water Quality Control Board. This database is no longer updated by the reporting agency.

Date of Government Version: 12/16/2016
Date Data Arrived at EDR: 12/22/2016
Date Made Active in Reports: 03/02/2017
Number of Days to Update: 70

Source: State Water Resources Control Board
Telephone: 916-445-3846
Last EDR Contact: 04/03/2017
Next Scheduled EDR Contact: 07/03/2017
Data Release Frequency: No Update Planned

UIC: UIC Listing

A listing of wells identified as underground injection wells, in the California Oil and Gas Wells database.

Date of Government Version: 01/20/2017
Date Data Arrived at EDR: 03/14/2017
Date Made Active in Reports: 05/03/2017
Number of Days to Update: 50

Source: Department of Conservation
Telephone: 916-445-2408
Last EDR Contact: 03/14/2017
Next Scheduled EDR Contact: 06/26/2017
Data Release Frequency: Varies

WASTEWATER PITS: Oil Wastewater Pits Listing

Water officials discovered that oil producers have been dumping chemical-laden wastewater into hundreds of unlined pits that are operating without proper permits. Inspections completed by the Central Valley Regional Water Quality Control Board revealed the existence of previously unidentified waste sites. The water board's review found that more than one-third of the region's active disposal pits are operating without permission.

Date of Government Version: 04/15/2015
Date Data Arrived at EDR: 04/17/2015
Date Made Active in Reports: 06/23/2015
Number of Days to Update: 67

Source: RWQCB, Central Valley Region
Telephone: 559-445-5577
Last EDR Contact: 04/14/2017
Next Scheduled EDR Contact: 07/24/2017
Data Release Frequency: Varies

WDS: Waste Discharge System

Sites which have been issued waste discharge requirements.

Date of Government Version: 06/19/2007
Date Data Arrived at EDR: 06/20/2007
Date Made Active in Reports: 06/29/2007
Number of Days to Update: 9

Source: State Water Resources Control Board
Telephone: 916-341-5227
Last EDR Contact: 02/17/2017
Next Scheduled EDR Contact: 06/05/2017
Data Release Frequency: Quarterly

WIP: Well Investigation Program Case List

Well Investigation Program case in the San Gabriel and San Fernando Valley area.

Date of Government Version: 07/03/2009
Date Data Arrived at EDR: 07/21/2009
Date Made Active in Reports: 08/03/2009
Number of Days to Update: 13

Source: Los Angeles Water Quality Control Board
Telephone: 213-576-6726
Last EDR Contact: 03/24/2017
Next Scheduled EDR Contact: 07/10/2017
Data Release Frequency: Varies

GOVERNMENT RECORDS SEARCHED / DATA CURRENCY TRACKING

EDR HIGH RISK HISTORICAL RECORDS

EDR Exclusive Records

EDR MGP: EDR Proprietary Manufactured Gas Plants

The EDR Proprietary Manufactured Gas Plant Database includes records of coal gas plants (manufactured gas plants) compiled by EDR's researchers. Manufactured gas sites were used in the United States from the 1800's to 1950's to produce a gas that could be distributed and used as fuel. These plants used whale oil, rosin, coal, or a mixture of coal, oil, and water that also produced a significant amount of waste. Many of the byproducts of the gas production, such as coal tar (oily waste containing volatile and non-volatile chemicals), sludges, oils and other compounds are potentially hazardous to human health and the environment. The byproduct from this process was frequently disposed of directly at the plant site and can remain or spread slowly, serving as a continuous source of soil and groundwater contamination.

Date of Government Version: N/A
Date Data Arrived at EDR: N/A
Date Made Active in Reports: N/A
Number of Days to Update: N/A

Source: EDR, Inc.
Telephone: N/A
Last EDR Contact: N/A
Next Scheduled EDR Contact: N/A
Data Release Frequency: No Update Planned

EDR Hist Auto: EDR Exclusive Historic Gas Stations

EDR has searched selected national collections of business directories and has collected listings of potential gas station/filling station/service station sites that were available to EDR researchers. EDR's review was limited to those categories of sources that might, in EDR's opinion, include gas station/filling station/service station establishments. The categories reviewed included, but were not limited to gas, gas station, gasoline station, filling station, auto, automobile repair, auto service station, service station, etc. This database falls within a category of information EDR classifies as "High Risk Historical Records", or HRHR. EDR's HRHR effort presents unique and sometimes proprietary data about past sites and operations that typically create environmental concerns, but may not show up in current government records searches.

Date of Government Version: N/A
Date Data Arrived at EDR: N/A
Date Made Active in Reports: N/A
Number of Days to Update: N/A

Source: EDR, Inc.
Telephone: N/A
Last EDR Contact: N/A
Next Scheduled EDR Contact: N/A
Data Release Frequency: Varies

EDR Hist Cleaner: EDR Exclusive Historic Dry Cleaners

EDR has searched selected national collections of business directories and has collected listings of potential dry cleaner sites that were available to EDR researchers. EDR's review was limited to those categories of sources that might, in EDR's opinion, include dry cleaning establishments. The categories reviewed included, but were not limited to dry cleaners, cleaners, laundry, laundromat, cleaning/laundry, wash & dry etc. This database falls within a category of information EDR classifies as "High Risk Historical Records", or HRHR. EDR's HRHR effort presents unique and sometimes proprietary data about past sites and operations that typically create environmental concerns, but may not show up in current government records searches.

Date of Government Version: N/A
Date Data Arrived at EDR: N/A
Date Made Active in Reports: N/A
Number of Days to Update: N/A

Source: EDR, Inc.
Telephone: N/A
Last EDR Contact: N/A
Next Scheduled EDR Contact: N/A
Data Release Frequency: Varies

EDR RECOVERED GOVERNMENT ARCHIVES

Exclusive Recovered Govt. Archives

RGA LF: Recovered Government Archive Solid Waste Facilities List

The EDR Recovered Government Archive Landfill database provides a list of landfills derived from historical databases and includes many records that no longer appear in current government lists. Compiled from Records formerly available from the Department of Resources Recycling and Recovery in California.

GOVERNMENT RECORDS SEARCHED / DATA CURRENCY TRACKING

Date of Government Version: N/A
Date Data Arrived at EDR: 07/01/2013
Date Made Active in Reports: 01/13/2014
Number of Days to Update: 196

Source: Department of Resources Recycling and Recovery
Telephone: N/A
Last EDR Contact: 06/01/2012
Next Scheduled EDR Contact: N/A
Data Release Frequency: Varies

RGA LUST: Recovered Government Archive Leaking Underground Storage Tank

The EDR Recovered Government Archive Leaking Underground Storage Tank database provides a list of LUST incidents derived from historical databases and includes many records that no longer appear in current government lists. Compiled from Records formerly available from the State Water Resources Control Board in California.

Date of Government Version: N/A
Date Data Arrived at EDR: 07/01/2013
Date Made Active in Reports: 12/30/2013
Number of Days to Update: 182

Source: State Water Resources Control Board
Telephone: N/A
Last EDR Contact: 06/01/2012
Next Scheduled EDR Contact: N/A
Data Release Frequency: Varies

COUNTY RECORDS

ALAMEDA COUNTY:

Contaminated Sites

A listing of contaminated sites overseen by the Toxic Release Program (oil and groundwater contamination from chemical releases and spills) and the Leaking Underground Storage Tank Program (soil and ground water contamination from leaking petroleum USTs).

Date of Government Version: 10/12/2016
Date Data Arrived at EDR: 10/14/2016
Date Made Active in Reports: 11/18/2016
Number of Days to Update: 35

Source: Alameda County Environmental Health Services
Telephone: 510-567-6700
Last EDR Contact: 04/10/2017
Next Scheduled EDR Contact: 07/24/2017
Data Release Frequency: Semi-Annually

Underground Tanks

Underground storage tank sites located in Alameda county.

Date of Government Version: 04/10/2017
Date Data Arrived at EDR: 04/11/2017
Date Made Active in Reports: 05/02/2017
Number of Days to Update: 21

Source: Alameda County Environmental Health Services
Telephone: 510-567-6700
Last EDR Contact: 04/10/2017
Next Scheduled EDR Contact: 04/24/2047
Data Release Frequency: Semi-Annually

AMADOR COUNTY:

CUPA Facility List

Cupa Facility List

Date of Government Version: 03/06/2017
Date Data Arrived at EDR: 03/08/2017
Date Made Active in Reports: 04/14/2017
Number of Days to Update: 37

Source: Amador County Environmental Health
Telephone: 209-223-6439
Last EDR Contact: 03/06/2017
Next Scheduled EDR Contact: 06/19/2017
Data Release Frequency: Varies

BUTTE COUNTY:

CUPA Facility Listing

Cupa facility list.

GOVERNMENT RECORDS SEARCHED / DATA CURRENCY TRACKING

Date of Government Version: 10/21/2016
Date Data Arrived at EDR: 10/26/2016
Date Made Active in Reports: 11/18/2016
Number of Days to Update: 23

Source: Public Health Department
Telephone: 530-538-7149
Last EDR Contact: 04/10/2017
Next Scheduled EDR Contact: 07/24/2017
Data Release Frequency: No Update Planned

CALVERAS COUNTY:

CUPA Facility Listing Cupa Facility Listing

Date of Government Version: 01/09/2017
Date Data Arrived at EDR: 01/11/2017
Date Made Active in Reports: 03/02/2017
Number of Days to Update: 50

Source: Calveras County Environmental Health
Telephone: 209-754-6399
Last EDR Contact: 03/27/2017
Next Scheduled EDR Contact: 07/10/2017
Data Release Frequency: Quarterly

COLUSA COUNTY:

CUPA Facility List Cupa facility list.

Date of Government Version: 09/02/2016
Date Data Arrived at EDR: 09/06/2016
Date Made Active in Reports: 10/14/2016
Number of Days to Update: 38

Source: Health & Human Services
Telephone: 530-458-0396
Last EDR Contact: 05/05/2017
Next Scheduled EDR Contact: 08/21/2017
Data Release Frequency: Varies

CONTRA COSTA COUNTY:

Site List

List includes sites from the underground tank, hazardous waste generator and business plan/2185 programs.

Date of Government Version: 11/17/2016
Date Data Arrived at EDR: 11/22/2016
Date Made Active in Reports: 01/26/2017
Number of Days to Update: 65

Source: Contra Costa Health Services Department
Telephone: 925-646-2286
Last EDR Contact: 05/01/2017
Next Scheduled EDR Contact: 08/14/2017
Data Release Frequency: Semi-Annually

DEL NORTE COUNTY:

CUPA Facility List Cupa Facility list

Date of Government Version: 01/31/2017
Date Data Arrived at EDR: 02/03/2017
Date Made Active in Reports: 04/14/2017
Number of Days to Update: 70

Source: Del Norte County Environmental Health Division
Telephone: 707-465-0426
Last EDR Contact: 05/01/2017
Next Scheduled EDR Contact: 08/14/2017
Data Release Frequency: Varies

EL DORADO COUNTY:

CUPA Facility List CUPA facility list.

GOVERNMENT RECORDS SEARCHED / DATA CURRENCY TRACKING

Date of Government Version: 11/22/2016
Date Data Arrived at EDR: 11/23/2016
Date Made Active in Reports: 01/17/2017
Number of Days to Update: 55

Source: El Dorado County Environmental Management Department
Telephone: 530-621-6623
Last EDR Contact: 05/01/2017
Next Scheduled EDR Contact: 08/14/2017
Data Release Frequency: Varies

FRESNO COUNTY:

CUPA Resources List

Certified Unified Program Agency. CUPA's are responsible for implementing a unified hazardous materials and hazardous waste management regulatory program. The agency provides oversight of businesses that deal with hazardous materials, operate underground storage tanks or aboveground storage tanks.

Date of Government Version: 01/09/2017
Date Data Arrived at EDR: 01/11/2017
Date Made Active in Reports: 03/02/2017
Number of Days to Update: 50

Source: Dept. of Community Health
Telephone: 559-445-3271
Last EDR Contact: 03/31/2017
Next Scheduled EDR Contact: 07/17/2017
Data Release Frequency: Semi-Annually

HUMBOLDT COUNTY:

CUPA Facility List

CUPA facility list.

Date of Government Version: 01/04/2017
Date Data Arrived at EDR: 01/10/2017
Date Made Active in Reports: 03/02/2017
Number of Days to Update: 51

Source: Humboldt County Environmental Health
Telephone: N/A
Last EDR Contact: 02/21/2017
Next Scheduled EDR Contact: 06/05/2017
Data Release Frequency: Varies

IMPERIAL COUNTY:

CUPA Facility List

Cupa facility list.

Date of Government Version: 01/23/2017
Date Data Arrived at EDR: 01/25/2017
Date Made Active in Reports: 03/02/2017
Number of Days to Update: 36

Source: San Diego Border Field Office
Telephone: 760-339-2777
Last EDR Contact: 04/24/2017
Next Scheduled EDR Contact: 08/07/2017
Data Release Frequency: Varies

INYO COUNTY:

CUPA Facility List

Cupa facility list.

Date of Government Version: 09/10/2013
Date Data Arrived at EDR: 09/11/2013
Date Made Active in Reports: 10/14/2013
Number of Days to Update: 33

Source: Inyo County Environmental Health Services
Telephone: 760-878-0238
Last EDR Contact: 03/06/2017
Next Scheduled EDR Contact: 06/05/2017
Data Release Frequency: Varies

KERN COUNTY:

GOVERNMENT RECORDS SEARCHED / DATA CURRENCY TRACKING

Underground Storage Tank Sites & Tank Listing Kern County Sites and Tanks Listing.

Date of Government Version: 02/07/2017
Date Data Arrived at EDR: 02/10/2017
Date Made Active in Reports: 05/02/2017
Number of Days to Update: 81

Source: Kern County Environment Health Services Department
Telephone: 661-862-8700
Last EDR Contact: 05/05/2017
Next Scheduled EDR Contact: 08/21/2017
Data Release Frequency: Quarterly

KINGS COUNTY:

CUPA Facility List

A listing of sites included in the county's Certified Unified Program Agency database. California's Secretary for Environmental Protection established the unified hazardous materials and hazardous waste regulatory program as required by chapter 6.11 of the California Health and Safety Code. The Unified Program consolidates the administration, permits, inspections, and enforcement activities.

Date of Government Version: 12/14/2016
Date Data Arrived at EDR: 12/16/2016
Date Made Active in Reports: 12/22/2016
Number of Days to Update: 6

Source: Kings County Department of Public Health
Telephone: 559-584-1411
Last EDR Contact: 03/06/2017
Next Scheduled EDR Contact: 06/05/2017
Data Release Frequency: Varies

LAKE COUNTY:

CUPA Facility List

Cupa facility list

Date of Government Version: 01/18/2017
Date Data Arrived at EDR: 01/20/2017
Date Made Active in Reports: 03/02/2017
Number of Days to Update: 41

Source: Lake County Environmental Health
Telephone: 707-263-1164
Last EDR Contact: 04/17/2017
Next Scheduled EDR Contact: 07/31/2017
Data Release Frequency: Varies

LOS ANGELES COUNTY:

San Gabriel Valley Areas of Concern

San Gabriel Valley areas where VOC contamination is at or above the MCL as designated by region 9 EPA office.

Date of Government Version: 03/30/2009
Date Data Arrived at EDR: 03/31/2009
Date Made Active in Reports: 10/23/2009
Number of Days to Update: 206

Source: EPA Region 9
Telephone: 415-972-3178
Last EDR Contact: 03/20/2017
Next Scheduled EDR Contact: 07/03/2017
Data Release Frequency: No Update Planned

HMS: Street Number List

Industrial Waste and Underground Storage Tank Sites.

Date of Government Version: 11/14/2016
Date Data Arrived at EDR: 11/18/2016
Date Made Active in Reports: 01/23/2017
Number of Days to Update: 66

Source: Department of Public Works
Telephone: 626-458-3517
Last EDR Contact: 04/10/2017
Next Scheduled EDR Contact: 07/24/2017
Data Release Frequency: Semi-Annually

List of Solid Waste Facilities

Solid Waste Facilities in Los Angeles County.

GOVERNMENT RECORDS SEARCHED / DATA CURRENCY TRACKING

Date of Government Version: 04/17/2017
Date Data Arrived at EDR: 04/18/2017
Date Made Active in Reports: 05/02/2017
Number of Days to Update: 14

Source: La County Department of Public Works
Telephone: 818-458-5185
Last EDR Contact: 04/18/2017
Next Scheduled EDR Contact: 07/31/2017
Data Release Frequency: Varies

City of Los Angeles Landfills

Landfills owned and maintained by the City of Los Angeles.

Date of Government Version: 01/01/2016
Date Data Arrived at EDR: 01/26/2016
Date Made Active in Reports: 03/22/2016
Number of Days to Update: 56

Source: Engineering & Construction Division
Telephone: 213-473-7869
Last EDR Contact: 04/17/2017
Next Scheduled EDR Contact: 07/31/2017
Data Release Frequency: Varies

Site Mitigation List

Industrial sites that have had some sort of spill or complaint.

Date of Government Version: 03/29/2016
Date Data Arrived at EDR: 04/06/2016
Date Made Active in Reports: 06/13/2016
Number of Days to Update: 68

Source: Community Health Services
Telephone: 323-890-7806
Last EDR Contact: 04/17/2017
Next Scheduled EDR Contact: 07/31/2017
Data Release Frequency: Annually

City of El Segundo Underground Storage Tank

Underground storage tank sites located in El Segundo city.

Date of Government Version: 03/30/2015
Date Data Arrived at EDR: 04/02/2015
Date Made Active in Reports: 04/13/2015
Number of Days to Update: 11

Source: City of El Segundo Fire Department
Telephone: 310-524-2236
Last EDR Contact: 04/17/2017
Next Scheduled EDR Contact: 07/31/2017
Data Release Frequency: Semi-Annually

City of Long Beach Underground Storage Tank

Underground storage tank sites located in the city of Long Beach.

Date of Government Version: 03/09/2017
Date Data Arrived at EDR: 03/10/2017
Date Made Active in Reports: 05/03/2017
Number of Days to Update: 54

Source: City of Long Beach Fire Department
Telephone: 562-570-2563
Last EDR Contact: 04/24/2017
Next Scheduled EDR Contact: 08/07/2017
Data Release Frequency: Annually

City of Torrance Underground Storage Tank

Underground storage tank sites located in the city of Torrance.

Date of Government Version: 01/10/2017
Date Data Arrived at EDR: 01/13/2017
Date Made Active in Reports: 05/03/2017
Number of Days to Update: 110

Source: City of Torrance Fire Department
Telephone: 310-618-2973
Last EDR Contact: 04/10/2017
Next Scheduled EDR Contact: 07/24/2017
Data Release Frequency: Semi-Annually

MADERA COUNTY:

CUPA Facility List

A listing of sites included in the county's Certified Unified Program Agency database. California's Secretary for Environmental Protection established the unified hazardous materials and hazardous waste regulatory program as required by chapter 6.11 of the California Health and Safety Code. The Unified Program consolidates the administration, permits, inspections, and enforcement activities.

GOVERNMENT RECORDS SEARCHED / DATA CURRENCY TRACKING

Date of Government Version: 12/05/2016
Date Data Arrived at EDR: 12/09/2016
Date Made Active in Reports: 01/19/2017
Number of Days to Update: 41

Source: Madera County Environmental Health
Telephone: 559-675-7823
Last EDR Contact: 02/21/2017
Next Scheduled EDR Contact: 06/05/2017
Data Release Frequency: Varies

MARIN COUNTY:

Underground Storage Tank Sites

Currently permitted USTs in Marin County.

Date of Government Version: 03/31/2017
Date Data Arrived at EDR: 04/06/2017
Date Made Active in Reports: 05/03/2017
Number of Days to Update: 27

Source: Public Works Department Waste Management
Telephone: 415-499-6647
Last EDR Contact: 03/31/2017
Next Scheduled EDR Contact: 07/17/2017
Data Release Frequency: Semi-Annually

MERCED COUNTY:

CUPA Facility List

CUPA facility list.

Date of Government Version: 12/02/2016
Date Data Arrived at EDR: 12/06/2016
Date Made Active in Reports: 01/17/2017
Number of Days to Update: 42

Source: Merced County Environmental Health
Telephone: 209-381-1094
Last EDR Contact: 02/21/2017
Next Scheduled EDR Contact: 06/05/2017
Data Release Frequency: Varies

MONO COUNTY:

CUPA Facility List

CUPA Facility List

Date of Government Version: 11/29/2016
Date Data Arrived at EDR: 12/05/2016
Date Made Active in Reports: 12/22/2016
Number of Days to Update: 17

Source: Mono County Health Department
Telephone: 760-932-5580
Last EDR Contact: 02/24/2017
Next Scheduled EDR Contact: 06/12/2017
Data Release Frequency: Varies

MONTEREY COUNTY:

CUPA Facility Listing

CUPA Program listing from the Environmental Health Division.

Date of Government Version: 06/24/2016
Date Data Arrived at EDR: 06/27/2016
Date Made Active in Reports: 08/09/2016
Number of Days to Update: 43

Source: Monterey County Health Department
Telephone: 831-796-1297
Last EDR Contact: 02/21/2017
Next Scheduled EDR Contact: 06/05/2017
Data Release Frequency: Varies

NAPA COUNTY:

Sites With Reported Contamination

A listing of leaking underground storage tank sites located in Napa county.

GOVERNMENT RECORDS SEARCHED / DATA CURRENCY TRACKING

Date of Government Version: 01/09/2017
Date Data Arrived at EDR: 01/11/2017
Date Made Active in Reports: 03/02/2017
Number of Days to Update: 50

Source: Napa County Department of Environmental Management
Telephone: 707-253-4269
Last EDR Contact: 03/09/2017
Next Scheduled EDR Contact: 06/12/2017
Data Release Frequency: No Update Planned

Closed and Operating Underground Storage Tank Sites

Underground storage tank sites located in Napa county.

Date of Government Version: 01/15/2008
Date Data Arrived at EDR: 01/16/2008
Date Made Active in Reports: 02/08/2008
Number of Days to Update: 23

Source: Napa County Department of Environmental Management
Telephone: 707-253-4269
Last EDR Contact: 03/09/2017
Next Scheduled EDR Contact: 06/12/2017
Data Release Frequency: No Update Planned

NEVADA COUNTY:

CUPA Facility List

CUPA facility list.

Date of Government Version: 11/07/2016
Date Data Arrived at EDR: 11/08/2016
Date Made Active in Reports: 12/22/2016
Number of Days to Update: 44

Source: Community Development Agency
Telephone: 530-265-1467
Last EDR Contact: 05/01/2017
Next Scheduled EDR Contact: 08/14/2017
Data Release Frequency: Varies

ORANGE COUNTY:

List of Industrial Site Cleanups

Petroleum and non-petroleum spills.

Date of Government Version: 02/06/2017
Date Data Arrived at EDR: 02/10/2017
Date Made Active in Reports: 04/21/2017
Number of Days to Update: 70

Source: Health Care Agency
Telephone: 714-834-3446
Last EDR Contact: 02/06/2017
Next Scheduled EDR Contact: 05/22/2017
Data Release Frequency: Annually

List of Underground Storage Tank Cleanups

Orange County Underground Storage Tank Cleanups (LUST).

Date of Government Version: 11/04/2016
Date Data Arrived at EDR: 11/11/2016
Date Made Active in Reports: 01/23/2017
Number of Days to Update: 73

Source: Health Care Agency
Telephone: 714-834-3446
Last EDR Contact: 02/06/2017
Next Scheduled EDR Contact: 05/22/2017
Data Release Frequency: Quarterly

List of Underground Storage Tank Facilities

Orange County Underground Storage Tank Facilities (UST).

Date of Government Version: 02/06/2017
Date Data Arrived at EDR: 02/07/2017
Date Made Active in Reports: 05/03/2017
Number of Days to Update: 85

Source: Health Care Agency
Telephone: 714-834-3446
Last EDR Contact: 02/07/2017
Next Scheduled EDR Contact: 05/22/2017
Data Release Frequency: Quarterly

PLACER COUNTY:

GOVERNMENT RECORDS SEARCHED / DATA CURRENCY TRACKING

Master List of Facilities

List includes aboveground tanks, underground tanks and cleanup sites.

Date of Government Version: 09/02/2016

Date Data Arrived at EDR: 09/06/2016

Date Made Active in Reports: 10/14/2016

Number of Days to Update: 38

Source: Placer County Health and Human Services

Telephone: 530-745-2363

Last EDR Contact: 03/06/2017

Next Scheduled EDR Contact: 06/19/2017

Data Release Frequency: Semi-Annually

RIVERSIDE COUNTY:

Listing of Underground Tank Cleanup Sites

Riverside County Underground Storage Tank Cleanup Sites (LUST).

Date of Government Version: 04/18/2017

Date Data Arrived at EDR: 04/20/2017

Date Made Active in Reports: 04/21/2017

Number of Days to Update: 1

Source: Department of Environmental Health

Telephone: 951-358-5055

Last EDR Contact: 03/20/2017

Next Scheduled EDR Contact: 07/03/2017

Data Release Frequency: Quarterly

Underground Storage Tank Tank List

Underground storage tank sites located in Riverside county.

Date of Government Version: 01/19/2017

Date Data Arrived at EDR: 01/25/2017

Date Made Active in Reports: 05/03/2017

Number of Days to Update: 98

Source: Department of Environmental Health

Telephone: 951-358-5055

Last EDR Contact: 03/20/2017

Next Scheduled EDR Contact: 07/03/2017

Data Release Frequency: Quarterly

SACRAMENTO COUNTY:

Toxic Site Clean-Up List

List of sites where unauthorized releases of potentially hazardous materials have occurred.

Date of Government Version: 11/07/2016

Date Data Arrived at EDR: 01/05/2017

Date Made Active in Reports: 03/02/2017

Number of Days to Update: 56

Source: Sacramento County Environmental Management

Telephone: 916-875-8406

Last EDR Contact: 04/04/2017

Next Scheduled EDR Contact: 07/17/2017

Data Release Frequency: Quarterly

Master Hazardous Materials Facility List

Any business that has hazardous materials on site - hazardous material storage sites, underground storage tanks, waste generators.

Date of Government Version: 11/08/2016

Date Data Arrived at EDR: 01/05/2017

Date Made Active in Reports: 03/02/2017

Number of Days to Update: 56

Source: Sacramento County Environmental Management

Telephone: 916-875-8406

Last EDR Contact: 04/04/2017

Next Scheduled EDR Contact: 07/17/2017

Data Release Frequency: Quarterly

SAN BERNARDINO COUNTY:

Hazardous Material Permits

This listing includes underground storage tanks, medical waste handlers/generators, hazardous materials handlers, hazardous waste generators, and waste oil generators/handlers.

GOVERNMENT RECORDS SEARCHED / DATA CURRENCY TRACKING

Date of Government Version: 12/09/2016
Date Data Arrived at EDR: 12/13/2016
Date Made Active in Reports: 03/03/2017
Number of Days to Update: 80

Source: San Bernardino County Fire Department Hazardous Materials Division
Telephone: 909-387-3041
Last EDR Contact: 02/06/2017
Next Scheduled EDR Contact: 05/22/2017
Data Release Frequency: Quarterly

SAN DIEGO COUNTY:

Hazardous Materials Management Division Database

The database includes: HE58 - This report contains the business name, site address, business phone number, establishment 'H' permit number, type of permit, and the business status. HE17 - In addition to providing the same information provided in the HE58 listing, HE17 provides inspection dates, violations received by the establishment, hazardous waste generated, the quantity, method of storage, treatment/disposal of waste and the hauler, and information on underground storage tanks. Unauthorized Release List - Includes a summary of environmental contamination cases in San Diego County (underground tank cases, non-tank cases, groundwater contamination, and soil contamination are included.)

Date of Government Version: 10/05/2016
Date Data Arrived at EDR: 12/06/2016
Date Made Active in Reports: 03/02/2017
Number of Days to Update: 86

Source: Hazardous Materials Management Division
Telephone: 619-338-2268
Last EDR Contact: 03/10/2017
Next Scheduled EDR Contact: 06/19/2017
Data Release Frequency: Quarterly

Solid Waste Facilities

San Diego County Solid Waste Facilities.

Date of Government Version: 10/31/2015
Date Data Arrived at EDR: 11/07/2015
Date Made Active in Reports: 01/04/2016
Number of Days to Update: 58

Source: Department of Health Services
Telephone: 619-338-2209
Last EDR Contact: 04/24/2017
Next Scheduled EDR Contact: 08/07/2017
Data Release Frequency: Varies

Environmental Case Listing

The listing contains all underground tank release cases and projects pertaining to properties contaminated with hazardous substances that are actively under review by the Site Assessment and Mitigation Program.

Date of Government Version: 03/23/2010
Date Data Arrived at EDR: 06/15/2010
Date Made Active in Reports: 07/09/2010
Number of Days to Update: 24

Source: San Diego County Department of Environmental Health
Telephone: 619-338-2371
Last EDR Contact: 03/06/2017
Next Scheduled EDR Contact: 06/19/2017
Data Release Frequency: No Update Planned

SAN FRANCISCO COUNTY:

Local Oversight Facilities

A listing of leaking underground storage tank sites located in San Francisco county.

Date of Government Version: 09/19/2008
Date Data Arrived at EDR: 09/19/2008
Date Made Active in Reports: 09/29/2008
Number of Days to Update: 10

Source: Department Of Public Health San Francisco County
Telephone: 415-252-3920
Last EDR Contact: 05/05/2017
Next Scheduled EDR Contact: 08/21/2017
Data Release Frequency: Quarterly

Underground Storage Tank Information

Underground storage tank sites located in San Francisco county.

Date of Government Version: 02/28/2017
Date Data Arrived at EDR: 03/02/2017
Date Made Active in Reports: 05/03/2017
Number of Days to Update: 62

Source: Department of Public Health
Telephone: 415-252-3920
Last EDR Contact: 05/05/2017
Next Scheduled EDR Contact: 08/21/2017
Data Release Frequency: Quarterly

SAN JOAQUIN COUNTY:

GOVERNMENT RECORDS SEARCHED / DATA CURRENCY TRACKING

San Joaquin Co. UST

A listing of underground storage tank locations in San Joaquin county.

Date of Government Version: 12/21/2016
Date Data Arrived at EDR: 12/27/2016
Date Made Active in Reports: 02/14/2017
Number of Days to Update: 49

Source: Environmental Health Department
Telephone: N/A
Last EDR Contact: 03/20/2017
Next Scheduled EDR Contact: 07/03/2017
Data Release Frequency: Semi-Annually

SAN LUIS OBISPO COUNTY:

CUPA Facility List

Cupa Facility List.

Date of Government Version: 11/17/2016
Date Data Arrived at EDR: 11/21/2016
Date Made Active in Reports: 01/19/2017
Number of Days to Update: 59

Source: San Luis Obispo County Public Health Department
Telephone: 805-781-5596
Last EDR Contact: 02/21/2017
Next Scheduled EDR Contact: 06/05/2017
Data Release Frequency: Varies

SAN MATEO COUNTY:

Business Inventory

List includes Hazardous Materials Business Plan, hazardous waste generators, and underground storage tanks.

Date of Government Version: 06/02/2016
Date Data Arrived at EDR: 06/07/2016
Date Made Active in Reports: 06/22/2016
Number of Days to Update: 15

Source: San Mateo County Environmental Health Services Division
Telephone: 650-363-1921
Last EDR Contact: 03/09/2017
Next Scheduled EDR Contact: 06/26/2017
Data Release Frequency: Annually

Fuel Leak List

A listing of leaking underground storage tank sites located in San Mateo county.

Date of Government Version: 03/15/2017
Date Data Arrived at EDR: 04/07/2017
Date Made Active in Reports: 04/21/2017
Number of Days to Update: 14

Source: San Mateo County Environmental Health Services Division
Telephone: 650-363-1921
Last EDR Contact: 03/27/2017
Next Scheduled EDR Contact: 06/26/2017
Data Release Frequency: Semi-Annually

SANTA BARBARA COUNTY:

CUPA Facility Listing

CUPA Program Listing from the Environmental Health Services division.

Date of Government Version: 09/08/2011
Date Data Arrived at EDR: 09/09/2011
Date Made Active in Reports: 10/07/2011
Number of Days to Update: 28

Source: Santa Barbara County Public Health Department
Telephone: 805-686-8167
Last EDR Contact: 02/21/2017
Next Scheduled EDR Contact: 06/05/2017
Data Release Frequency: Varies

SANTA CLARA COUNTY:

Cupa Facility List

Cupa facility list

GOVERNMENT RECORDS SEARCHED / DATA CURRENCY TRACKING

Date of Government Version: 11/16/2016
Date Data Arrived at EDR: 11/21/2016
Date Made Active in Reports: 01/19/2017
Number of Days to Update: 59

Source: Department of Environmental Health
Telephone: 408-918-1973
Last EDR Contact: 02/21/2017
Next Scheduled EDR Contact: 06/05/2017
Data Release Frequency: Varies

HIST LUST - Fuel Leak Site Activity Report

A listing of open and closed leaking underground storage tanks. This listing is no longer updated by the county. Leaking underground storage tanks are now handled by the Department of Environmental Health.

Date of Government Version: 03/29/2005
Date Data Arrived at EDR: 03/30/2005
Date Made Active in Reports: 04/21/2005
Number of Days to Update: 22

Source: Santa Clara Valley Water District
Telephone: 408-265-2600
Last EDR Contact: 03/23/2009
Next Scheduled EDR Contact: 06/22/2009
Data Release Frequency: No Update Planned

LOP Listing

A listing of leaking underground storage tanks located in Santa Clara county.

Date of Government Version: 03/03/2014
Date Data Arrived at EDR: 03/05/2014
Date Made Active in Reports: 03/18/2014
Number of Days to Update: 13

Source: Department of Environmental Health
Telephone: 408-918-3417
Last EDR Contact: 02/24/2017
Next Scheduled EDR Contact: 06/12/2017
Data Release Frequency: Annually

Hazardous Material Facilities

Hazardous material facilities, including underground storage tank sites.

Date of Government Version: 11/07/2016
Date Data Arrived at EDR: 11/10/2016
Date Made Active in Reports: 01/24/2017
Number of Days to Update: 75

Source: City of San Jose Fire Department
Telephone: 408-535-7694
Last EDR Contact: 05/05/2017
Next Scheduled EDR Contact: 08/21/2017
Data Release Frequency: Annually

SANTA CRUZ COUNTY:

CUPA Facility List

CUPA facility listing.

Date of Government Version: 11/16/2016
Date Data Arrived at EDR: 11/21/2016
Date Made Active in Reports: 01/19/2017
Number of Days to Update: 59

Source: Santa Cruz County Environmental Health
Telephone: 831-464-2761
Last EDR Contact: 02/21/2017
Next Scheduled EDR Contact: 06/05/2017
Data Release Frequency: Varies

SHASTA COUNTY:

CUPA Facility List

Cupa Facility List.

Date of Government Version: 12/13/2016
Date Data Arrived at EDR: 12/16/2016
Date Made Active in Reports: 03/02/2017
Number of Days to Update: 76

Source: Shasta County Department of Resource Management
Telephone: 530-225-5789
Last EDR Contact: 02/21/2017
Next Scheduled EDR Contact: 06/05/2017
Data Release Frequency: Varies

SOLANO COUNTY:

GOVERNMENT RECORDS SEARCHED / DATA CURRENCY TRACKING

Leaking Underground Storage Tanks

A listing of leaking underground storage tank sites located in Solano county.

Date of Government Version: 11/29/2016
Date Data Arrived at EDR: 12/21/2016
Date Made Active in Reports: 12/22/2016
Number of Days to Update: 1

Source: Solano County Department of Environmental Management
Telephone: 707-784-6770
Last EDR Contact: 03/09/2017
Next Scheduled EDR Contact: 06/26/2017
Data Release Frequency: Quarterly

Underground Storage Tanks

Underground storage tank sites located in Solano county.

Date of Government Version: 03/15/2017
Date Data Arrived at EDR: 03/17/2017
Date Made Active in Reports: 05/03/2017
Number of Days to Update: 47

Source: Solano County Department of Environmental Management
Telephone: 707-784-6770
Last EDR Contact: 03/09/2017
Next Scheduled EDR Contact: 06/26/2017
Data Release Frequency: Quarterly

SONOMA COUNTY:

Cupa Facility List

Cupa Facility list

Date of Government Version: 12/22/2016
Date Data Arrived at EDR: 12/27/2016
Date Made Active in Reports: 03/02/2017
Number of Days to Update: 65

Source: County of Sonoma Fire & Emergency Services Department
Telephone: 707-565-1174
Last EDR Contact: 03/27/2017
Next Scheduled EDR Contact: 07/10/2017
Data Release Frequency: Varies

Leaking Underground Storage Tank Sites

A listing of leaking underground storage tank sites located in Sonoma county.

Date of Government Version: 01/04/2017
Date Data Arrived at EDR: 01/06/2017
Date Made Active in Reports: 03/02/2017
Number of Days to Update: 55

Source: Department of Health Services
Telephone: 707-565-6565
Last EDR Contact: 03/27/2017
Next Scheduled EDR Contact: 07/10/2017
Data Release Frequency: Quarterly

SUTTER COUNTY:

Underground Storage Tanks

Underground storage tank sites located in Sutter county.

Date of Government Version: 12/02/2016
Date Data Arrived at EDR: 12/06/2016
Date Made Active in Reports: 01/10/2017
Number of Days to Update: 35

Source: Sutter County Department of Agriculture
Telephone: 530-822-7500
Last EDR Contact: 03/06/2017
Next Scheduled EDR Contact: 06/19/2017
Data Release Frequency: Semi-Annually

TUOLUMNE COUNTY:

CUPA Facility List

Cupa facility list

Date of Government Version: 01/25/2017
Date Data Arrived at EDR: 01/27/2017
Date Made Active in Reports: 03/02/2017
Number of Days to Update: 34

Source: Division of Environmental Health
Telephone: 209-533-5633
Last EDR Contact: 04/24/2017
Next Scheduled EDR Contact: 08/07/2017
Data Release Frequency: Varies

VENTURA COUNTY:

GOVERNMENT RECORDS SEARCHED / DATA CURRENCY TRACKING

Business Plan, Hazardous Waste Producers, and Operating Underground Tanks

The BWT list indicates by site address whether the Environmental Health Division has Business Plan (B), Waste Producer (W), and/or Underground Tank (T) information.

Date of Government Version: 09/26/2016	Source: Ventura County Environmental Health Division
Date Data Arrived at EDR: 10/27/2016	Telephone: 805-654-2813
Date Made Active in Reports: 01/17/2017	Last EDR Contact: 04/24/2017
Number of Days to Update: 82	Next Scheduled EDR Contact: 08/07/2017
	Data Release Frequency: Quarterly

Inventory of Illegal Abandoned and Inactive Sites

Ventura County Inventory of Closed, Illegal Abandoned, and Inactive Sites.

Date of Government Version: 12/01/2011	Source: Environmental Health Division
Date Data Arrived at EDR: 12/01/2011	Telephone: 805-654-2813
Date Made Active in Reports: 01/19/2012	Last EDR Contact: 03/31/2017
Number of Days to Update: 49	Next Scheduled EDR Contact: 07/17/2017
	Data Release Frequency: Annually

Listing of Underground Tank Cleanup Sites

Ventura County Underground Storage Tank Cleanup Sites (LUST).

Date of Government Version: 05/29/2008	Source: Environmental Health Division
Date Data Arrived at EDR: 06/24/2008	Telephone: 805-654-2813
Date Made Active in Reports: 07/31/2008	Last EDR Contact: 02/13/2017
Number of Days to Update: 37	Next Scheduled EDR Contact: 05/29/2017
	Data Release Frequency: Quarterly

Medical Waste Program List

To protect public health and safety and the environment from potential exposure to disease causing agents, the Environmental Health Division Medical Waste Program regulates the generation, handling, storage, treatment and disposal of medical waste throughout the County.

Date of Government Version: 09/26/2016	Source: Ventura County Resource Management Agency
Date Data Arrived at EDR: 10/27/2016	Telephone: 805-654-2813
Date Made Active in Reports: 01/24/2017	Last EDR Contact: 04/24/2017
Number of Days to Update: 89	Next Scheduled EDR Contact: 08/07/2017
	Data Release Frequency: Quarterly

Underground Tank Closed Sites List

Ventura County Operating Underground Storage Tank Sites (UST)/Underground Tank Closed Sites List.

Date of Government Version: 02/27/2017	Source: Environmental Health Division
Date Data Arrived at EDR: 03/15/2017	Telephone: 805-654-2813
Date Made Active in Reports: 05/03/2017	Last EDR Contact: 03/15/2017
Number of Days to Update: 49	Next Scheduled EDR Contact: 06/26/2017
	Data Release Frequency: Quarterly

YOLO COUNTY:

Underground Storage Tank Comprehensive Facility Report

Underground storage tank sites located in Yolo county.

Date of Government Version: 03/31/2017	Source: Yolo County Department of Health
Date Data Arrived at EDR: 04/06/2017	Telephone: 530-666-8646
Date Made Active in Reports: 05/03/2017	Last EDR Contact: 03/31/2017
Number of Days to Update: 27	Next Scheduled EDR Contact: 07/17/2017
	Data Release Frequency: Annually

YUBA COUNTY:

GOVERNMENT RECORDS SEARCHED / DATA CURRENCY TRACKING

CUPA Facility List

CUPA facility listing for Yuba County.

Date of Government Version: 10/28/2016

Date Data Arrived at EDR: 11/03/2016

Date Made Active in Reports: 12/15/2016

Number of Days to Update: 42

Source: Yuba County Environmental Health Department

Telephone: 530-749-7523

Last EDR Contact: 05/01/2017

Next Scheduled EDR Contact: 08/14/2017

Data Release Frequency: Varies

OTHER DATABASE(S)

Depending on the geographic area covered by this report, the data provided in these specialty databases may or may not be complete. For example, the existence of wetlands information data in a specific report does not mean that all wetlands in the area covered by the report are included. Moreover, the absence of any reported wetlands information does not necessarily mean that wetlands do not exist in the area covered by the report.

CT MANIFEST: Hazardous Waste Manifest Data

Facility and manifest data. Manifest is a document that lists and tracks hazardous waste from the generator through transporters to a tsd facility.

Date of Government Version: 07/30/2013

Date Data Arrived at EDR: 08/19/2013

Date Made Active in Reports: 10/03/2013

Number of Days to Update: 45

Source: Department of Energy & Environmental Protection

Telephone: 860-424-3375

Last EDR Contact: 11/11/2016

Next Scheduled EDR Contact: 02/27/2017

Data Release Frequency: No Update Planned

NJ MANIFEST: Manifest Information

Hazardous waste manifest information.

Date of Government Version: 12/31/2015

Date Data Arrived at EDR: 09/29/2016

Date Made Active in Reports: 01/03/2017

Number of Days to Update: 96

Source: Department of Environmental Protection

Telephone: N/A

Last EDR Contact: 04/11/2017

Next Scheduled EDR Contact: 07/24/2017

Data Release Frequency: Annually

NY MANIFEST: Facility and Manifest Data

Manifest is a document that lists and tracks hazardous waste from the generator through transporters to a TSD facility.

Date of Government Version: 01/30/2017

Date Data Arrived at EDR: 02/01/2017

Date Made Active in Reports: 02/13/2017

Number of Days to Update: 12

Source: Department of Environmental Conservation

Telephone: 518-402-8651

Last EDR Contact: 05/03/2017

Next Scheduled EDR Contact: 08/14/2017

Data Release Frequency: Annually

PA MANIFEST: Manifest Information

Hazardous waste manifest information.

Date of Government Version: 12/31/2015

Date Data Arrived at EDR: 07/22/2016

Date Made Active in Reports: 11/22/2016

Number of Days to Update: 123

Source: Department of Environmental Protection

Telephone: 717-783-8990

Last EDR Contact: 04/18/2017

Next Scheduled EDR Contact: 07/31/2017

Data Release Frequency: Annually

RI MANIFEST: Manifest information

Hazardous waste manifest information

Date of Government Version: 12/31/2013

Date Data Arrived at EDR: 06/19/2015

Date Made Active in Reports: 07/15/2015

Number of Days to Update: 26

Source: Department of Environmental Management

Telephone: 401-222-2797

Last EDR Contact: 02/21/2017

Next Scheduled EDR Contact: 06/05/2017

Data Release Frequency: Annually

GOVERNMENT RECORDS SEARCHED / DATA CURRENCY TRACKING

WI MANIFEST: Manifest Information

Hazardous waste manifest information.

Date of Government Version: 12/31/2015

Date Data Arrived at EDR: 04/14/2016

Date Made Active in Reports: 06/03/2016

Number of Days to Update: 50

Source: Department of Natural Resources

Telephone: N/A

Last EDR Contact: 03/13/2017

Next Scheduled EDR Contact: 06/26/2017

Data Release Frequency: Annually

Oil/Gas Pipelines

Source: PennWell Corporation

Petroleum Bundle (Crude Oil, Refined Products, Petrochemicals, Gas Liquids (LPG/NGL), and Specialty Gases (Miscellaneous)) N = Natural Gas Bundle (Natural Gas, Gas Liquids (LPG/NGL), and Specialty Gases (Miscellaneous)). This map includes information copyrighted by PennWell Corporation. This information is provided on a best effort basis and PennWell Corporation does not guarantee its accuracy nor warrant its fitness for any particular purpose. Such information has been reprinted with the permission of PennWell.

Electric Power Transmission Line Data

Source: PennWell Corporation

This map includes information copyrighted by PennWell Corporation. This information is provided on a best effort basis and PennWell Corporation does not guarantee its accuracy nor warrant its fitness for any particular purpose. Such information has been reprinted with the permission of PennWell.

Sensitive Receptors: There are individuals deemed sensitive receptors due to their fragile immune systems and special sensitivity to environmental discharges. These sensitive receptors typically include the elderly, the sick, and children. While the location of all sensitive receptors cannot be determined, EDR indicates those buildings and facilities - schools, daycares, hospitals, medical centers, and nursing homes - where individuals who are sensitive receptors are likely to be located.

AHA Hospitals:

Source: American Hospital Association, Inc.

Telephone: 312-280-5991

The database includes a listing of hospitals based on the American Hospital Association's annual survey of hospitals.

Medical Centers: Provider of Services Listing

Source: Centers for Medicare & Medicaid Services

Telephone: 410-786-3000

A listing of hospitals with Medicare provider number, produced by Centers of Medicare & Medicaid Services, a federal agency within the U.S. Department of Health and Human Services.

Nursing Homes

Source: National Institutes of Health

Telephone: 301-594-6248

Information on Medicare and Medicaid certified nursing homes in the United States.

Public Schools

Source: National Center for Education Statistics

Telephone: 202-502-7300

The National Center for Education Statistics' primary database on elementary and secondary public education in the United States. It is a comprehensive, annual, national statistical database of all public elementary and secondary schools and school districts, which contains data that are comparable across all states.

Private Schools

Source: National Center for Education Statistics

Telephone: 202-502-7300

The National Center for Education Statistics' primary database on private school locations in the United States.

Daycare Centers: Licensed Facilities

Source: Department of Social Services

Telephone: 916-657-4041

Flood Zone Data: This data was obtained from the Federal Emergency Management Agency (FEMA). It depicts 100-year and 500-year flood zones as defined by FEMA. It includes the National Flood Hazard Layer (NFHL) which incorporates Flood Insurance Rate Map (FIRM) data and Q3 data from FEMA in areas not covered by NFHL.

Source: FEMA

Telephone: 877-336-2627

Date of Government Version: 2003, 2015

GOVERNMENT RECORDS SEARCHED / DATA CURRENCY TRACKING

NWI: National Wetlands Inventory. This data, available in select counties across the country, was obtained by EDR in 2002, 2005 and 2010 from the U.S. Fish and Wildlife Service.

State Wetlands Data: Wetland Inventory
Source: Department of Fish & Game
Telephone: 916-445-0411

Current USGS 7.5 Minute Topographic Map
Source: U.S. Geological Survey

STREET AND ADDRESS INFORMATION

© 2015 TomTom North America, Inc. All rights reserved. This material is proprietary and the subject of copyright protection and other intellectual property rights owned by or licensed to Tele Atlas North America, Inc. The use of this material is subject to the terms of a license agreement. You will be held liable for any unauthorized copying or disclosure of this material.

GEOCHECK[®] - PHYSICAL SETTING SOURCE ADDENDUM

TARGET PROPERTY ADDRESS

TOWN & COUNTRY RETAIL
6310 W. THIRD STREET
LOS ANGELES, CA 90036

TARGET PROPERTY COORDINATES

Latitude (North):	34.070699 - 34° 4' 14.52"
Longitude (West):	118.360324 - 118° 21' 37.17"
Universal Transverse Mercator:	Zone 11
UTM X (Meters):	374473.9
UTM Y (Meters):	3770635.2
Elevation:	180 ft. above sea level

USGS TOPOGRAPHIC MAP

Target Property Map:	5630741 HOLLYWOOD, CA
Version Date:	2012
West Map:	5630733 BEVERLY HILLS, CA
Version Date:	2012

EDR's GeoCheck Physical Setting Source Addendum is provided to assist the environmental professional in forming an opinion about the impact of potential contaminant migration.

Assessment of the impact of contaminant migration generally has two principal investigative components:

1. Groundwater flow direction, and
2. Groundwater flow velocity.

Groundwater flow direction may be impacted by surface topography, hydrology, hydrogeology, characteristics of the soil, and nearby wells. Groundwater flow velocity is generally impacted by the nature of the geologic strata.

GEOCHECK® - PHYSICAL SETTING SOURCE SUMMARY

GROUNDWATER FLOW DIRECTION INFORMATION

Groundwater flow direction for a particular site is best determined by a qualified environmental professional using site-specific well data. If such data is not reasonably ascertainable, it may be necessary to rely on other sources of information, such as surface topographic information, hydrologic information, hydrogeologic data collected on nearby properties, and regional groundwater flow information (from deep aquifers).

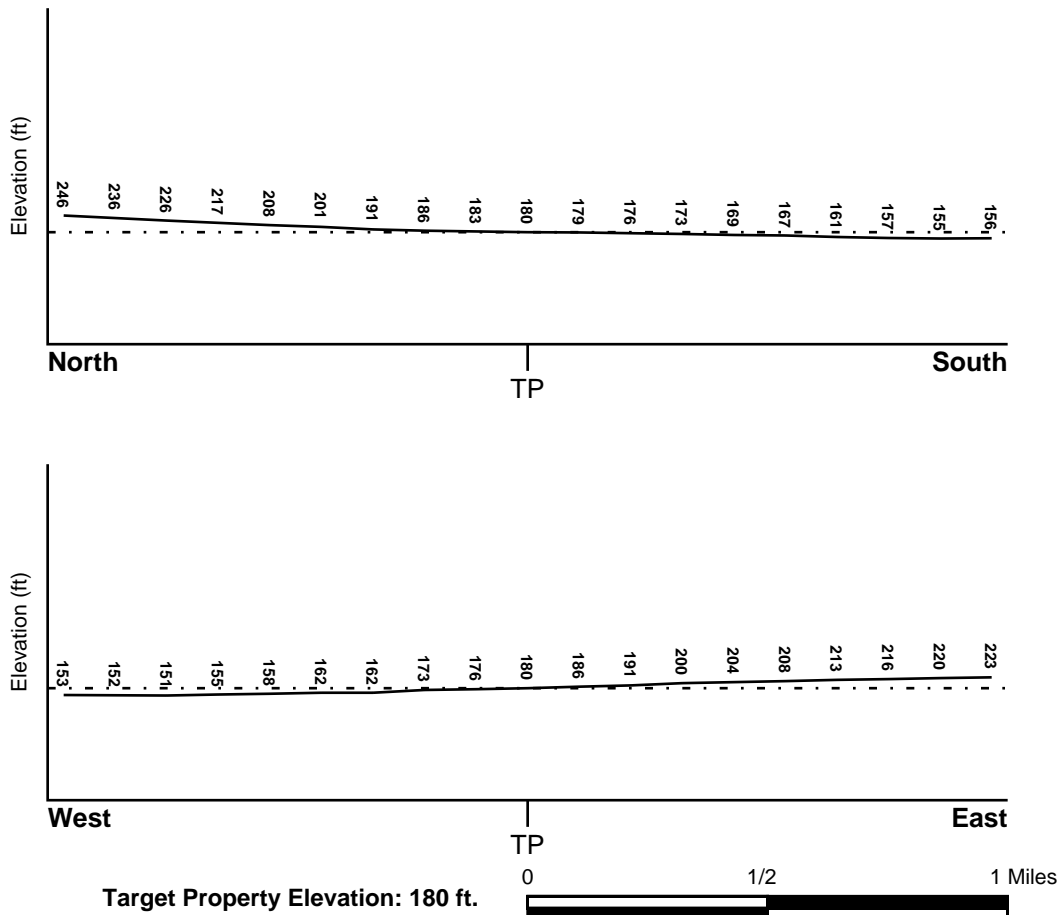
TOPOGRAPHIC INFORMATION

Surface topography may be indicative of the direction of surficial groundwater flow. This information can be used to assist the environmental professional in forming an opinion about the impact of nearby contaminated properties or, should contamination exist on the target property, what downgradient sites might be impacted.

TARGET PROPERTY TOPOGRAPHY

General Topographic Gradient: General WSW

SURROUNDING TOPOGRAPHY: ELEVATION PROFILES



Source: Topography has been determined from the USGS 7.5' Digital Elevation Model and should be evaluated on a relative (not an absolute) basis. Relative elevation information between sites of close proximity should be field verified.

GEOCHECK® - PHYSICAL SETTING SOURCE SUMMARY

HYDROLOGIC INFORMATION

Surface water can act as a hydrologic barrier to groundwater flow. Such hydrologic information can be used to assist the environmental professional in forming an opinion about the impact of nearby contaminated properties or, should contamination exist on the target property, what downgradient sites might be impacted.

Refer to the Physical Setting Source Map following this summary for hydrologic information (major waterways and bodies of water).

FEMA FLOOD ZONE

<u>Flood Plain Panel at Target Property</u>	<u>FEMA Source Type</u>
06037C1605F	FEMA FIRM Flood data
<u>Additional Panels in search area:</u>	<u>FEMA Source Type</u>
06037C1585F	FEMA FIRM Flood data
06037C1615F	FEMA FIRM Flood data

NATIONAL WETLAND INVENTORY

<u>NWI Quad at Target Property</u>	<u>NWI Electronic Data Coverage</u>
HOLLYWOOD	YES - refer to the Overview Map and Detail Map

HYDROGEOLOGIC INFORMATION

Hydrogeologic information obtained by installation of wells on a specific site can often be an indicator of groundwater flow direction in the immediate area. Such hydrogeologic information can be used to assist the environmental professional in forming an opinion about the impact of nearby contaminated properties or, should contamination exist on the target property, what downgradient sites might be impacted.

Site-Specific Hydrogeological Data*:

Search Radius:	1.25 miles
Status:	Not found

AQUIFLOW®

Search Radius: 1.000 Mile.

EDR has developed the AQUIFLOW Information System to provide data on the general direction of groundwater flow at specific points. EDR has reviewed reports submitted by environmental professionals to regulatory authorities at select sites and has extracted the date of the report, groundwater flow direction as determined hydrogeologically, and the depth to water table.

<u>MAP ID</u>	<u>LOCATION FROM TP</u>	<u>GENERAL DIRECTION GROUNDWATER FLOW</u>
A1	1/2 - 1 Mile WSW	S
A2	1/2 - 1 Mile WSW	S

For additional site information, refer to Physical Setting Source Map Findings.

GEOCHECK® - PHYSICAL SETTING SOURCE SUMMARY

GROUNDWATER FLOW VELOCITY INFORMATION

Groundwater flow velocity information for a particular site is best determined by a qualified environmental professional using site specific geologic and soil strata data. If such data are not reasonably ascertainable, it may be necessary to rely on other sources of information, including geologic age identification, rock stratigraphic unit and soil characteristics data collected on nearby properties and regional soil information. In general, contaminant plumes move more quickly through sandy-gravelly types of soils than silty-clayey types of soils.

GEOLOGIC INFORMATION IN GENERAL AREA OF TARGET PROPERTY

Geologic information can be used by the environmental professional in forming an opinion about the relative speed at which contaminant migration may be occurring.

ROCK STRATIGRAPHIC UNIT

Era:	Cenozoic
System:	Quaternary
Series:	Quaternary
Code:	Q (decoded above as Era, System & Series)

GEOLOGIC AGE IDENTIFICATION

Category: Stratified Sequence

Geologic Age and Rock Stratigraphic Unit Source: P.G. Schruben, R.E. Arndt and W.J. Bawiec, Geology of the Conterminous U.S. at 1:2,500,000 Scale - a digital representation of the 1974 P.B. King and H.M. Beikman Map, USGS Digital Data Series DDS - 11 (1994).

DOMINANT SOIL COMPOSITION IN GENERAL AREA OF TARGET PROPERTY

The U.S. Department of Agriculture's (USDA) Soil Conservation Service (SCS) leads the National Cooperative Soil Survey (NCSS) and is responsible for collecting, storing, maintaining and distributing soil survey information for privately owned lands in the United States. A soil map in a soil survey is a representation of soil patterns in a landscape. Soil maps for STATSGO are compiled by generalizing more detailed (SSURGO) soil survey maps. The following information is based on Soil Conservation Service STATSGO data.

Soil Component Name: URBAN LAND

Soil Surface Texture: variable

Hydrologic Group: Not reported

Soil Drainage Class: Not reported

Hydric Status: Soil does not meet the requirements for a hydric soil.

Corrosion Potential - Uncoated Steel: Not Reported

Depth to Bedrock Min: > 10 inches

Depth to Bedrock Max: > 10 inches

GEOCHECK® - PHYSICAL SETTING SOURCE SUMMARY

Soil Layer Information							
Layer	Boundary		Soil Texture Class	Classification		Permeability Rate (in/hr)	Soil Reaction (pH)
	Upper	Lower		AASHTO Group	Unified Soil		
1	0 inches	6 inches	variable	Not reported	Not reported	Max: 0.00 Min: 0.00	Max: 0.00 Min: 0.00

OTHER SOIL TYPES IN AREA

Based on Soil Conservation Service STATSGO data, the following additional subordinant soil types may appear within the general area of target property.

Soil Surface Textures: sandy loam
gravelly - sandy loam
silt loam
clay
fine sand
gravelly - sand
sand
fine sandy loam

Surficial Soil Types: sandy loam
gravelly - sandy loam
silt loam
clay
fine sand
gravelly - sand
sand
fine sandy loam

Shallow Soil Types: fine sandy loam
gravelly - loam
sandy clay
sandy clay loam
clay
silty clay
sand

Deeper Soil Types: gravelly - sandy loam
sandy loam
very gravelly - sandy loam
stratified
very fine sandy loam
weathered bedrock
sand
gravelly - fine sandy loam
silty clay loam
clay loam

GEOCHECK® - PHYSICAL SETTING SOURCE SUMMARY

LOCAL / REGIONAL WATER AGENCY RECORDS

EDR Local/Regional Water Agency records provide water well information to assist the environmental professional in assessing sources that may impact ground water flow direction, and in forming an opinion about the impact of contaminant migration on nearby drinking water wells.

WELL SEARCH DISTANCE INFORMATION

<u>DATABASE</u>	<u>SEARCH DISTANCE (miles)</u>
Federal USGS	1.000
Federal FRDS PWS	Nearest PWS within 1 mile
State Database	1.000

FEDERAL USGS WELL INFORMATION

<u>MAP ID</u>	<u>WELL ID</u>	<u>LOCATION FROM TP</u>
No Wells Found		

FEDERAL FRDS PUBLIC WATER SUPPLY SYSTEM INFORMATION

<u>MAP ID</u>	<u>WELL ID</u>	<u>LOCATION FROM TP</u>
No PWS System Found		

Note: PWS System location is not always the same as well location.

STATE DATABASE WELL INFORMATION

<u>MAP ID</u>	<u>WELL ID</u>	<u>LOCATION FROM TP</u>
No Wells Found		

OTHER STATE DATABASE INFORMATION

STATE OIL/GAS WELL INFORMATION

<u>MAP ID</u>	<u>WELL ID</u>	<u>LOCATION FROM TP</u>
A1	CAOG11000210801	0 - 1/8 Mile West
B2	CAOG11000210800	0 - 1/8 Mile ENE
A3	CAOG11000210332	0 - 1/8 Mile North
B4	CAOG11000210331	0 - 1/8 Mile NE
5	CAOG11000210780	0 - 1/8 Mile South
C6	CAOG11000210333	0 - 1/8 Mile NW
A7	CAOG11000210744	0 - 1/8 Mile WNW
D8	CAOG11000210576	1/8 - 1/4 Mile WSW
E9	CAOG11000210745	1/8 - 1/4 Mile SW
C10	CAOG11000210334	1/8 - 1/4 Mile NW
F11	CAOG11000210330	1/8 - 1/4 Mile ENE
G12	CAOG11000210798	1/8 - 1/4 Mile SE
D13	CAOG11000210590	1/8 - 1/4 Mile West
F14	CAOG11000210799	1/8 - 1/4 Mile East

GEOCHECK® - PHYSICAL SETTING SOURCE SUMMARY

STATE OIL/GAS WELL INFORMATION

MAP ID	WELL ID	LOCATION FROM TP
H15	CAOG11000210589	1/8 - 1/4 Mile WNW
16	CAOG11000210522	1/8 - 1/4 Mile NNW
E17	CAOG11000210574	1/8 - 1/4 Mile SW
I18	CAOG11000210777	1/8 - 1/4 Mile South
G19	CAOG11000210782	1/8 - 1/4 Mile SSE
E20	CAOG11000210244	1/8 - 1/4 Mile SSW
21	CAOG11000210710	1/8 - 1/4 Mile WSW
F22	CAOG11000210328	1/8 - 1/4 Mile East
H23	CAOG11000210335	1/8 - 1/4 Mile WNW
J24	CAOG11000210797	1/8 - 1/4 Mile ESE
25	CAOG11000210583	1/8 - 1/4 Mile SW
F26	CAOG11000210329	1/8 - 1/4 Mile ENE
H27	CAOG11000210575	1/8 - 1/4 Mile West
J28	CAOG11000210779	1/8 - 1/4 Mile ESE
K29	CAOG11000192175	1/4 - 1/2 Mile NE
K30	CAOG11000192176	1/4 - 1/2 Mile NE
I31	CAOG11000210781	1/4 - 1/2 Mile SSE
K32	CAOG11000192179	1/4 - 1/2 Mile NE
K33	CAOG11000192174	1/4 - 1/2 Mile NE
K34	CAOG11000192178	1/4 - 1/2 Mile NE
K35	CAOG11000189006	1/4 - 1/2 Mile NE
K36	CAOG11000192172	1/4 - 1/2 Mile NE
K37	CAOG11000192177	1/4 - 1/2 Mile NE
K38	CAOG11000214636	1/4 - 1/2 Mile NE
K39	CAOG11000192181	1/4 - 1/2 Mile NE
K40	CAOG11000192180	1/4 - 1/2 Mile NE
K41	CAOG11000188558	1/4 - 1/2 Mile NE
K42	CAOG11000214637	1/4 - 1/2 Mile NE
K43	CAOG11000192993	1/4 - 1/2 Mile NE
K44	CAOG11000192188	1/4 - 1/2 Mile NE
L45	CAOG11000210769	1/4 - 1/2 Mile SSE
K46	CAOG11000193039	1/4 - 1/2 Mile NE
K47	CAOG11000193040	1/4 - 1/2 Mile NE
K48	CAOG11000214223	1/4 - 1/2 Mile NE
K49	CAOG11000193024	1/4 - 1/2 Mile NE
K50	CAOG11000192184	1/4 - 1/2 Mile NE
K51	CAOG11000214224	1/4 - 1/2 Mile NE
K52	CAOG11000193256	1/4 - 1/2 Mile NE
K53	CAOG11000192187	1/4 - 1/2 Mile NE
K54	CAOG11000193262	1/4 - 1/2 Mile NE
M55	CAOG11000210523	1/4 - 1/2 Mile WNW
M56	CAOG11000210521	1/4 - 1/2 Mile NW
K57	CAOG11000193259	1/4 - 1/2 Mile NE
I58	CAOG11000210787	1/4 - 1/2 Mile South
K59	CAOG11000192183	1/4 - 1/2 Mile NE
K60	CAOG11000193149	1/4 - 1/2 Mile NE
K61	CAOG11000193150	1/4 - 1/2 Mile NE
K62	CAOG11000189038	1/4 - 1/2 Mile NE
K63	CAOG11000193277	1/4 - 1/2 Mile NE
K64	CAOG11000193158	1/4 - 1/2 Mile NE
K65	CAOG11000192173	1/4 - 1/2 Mile NE
K66	CAOG11000193157	1/4 - 1/2 Mile NE
K67	CAOG11000193272	1/4 - 1/2 Mile NE
K68	CAOG11000192185	1/4 - 1/2 Mile NE
K69	CAOG11000193178	1/4 - 1/2 Mile NE
K70	CAOG11000192186	1/4 - 1/2 Mile NE

GEOCHECK® - PHYSICAL SETTING SOURCE SUMMARY

STATE OIL/GAS WELL INFORMATION

MAP ID	WELL ID	LOCATION FROM TP
K71	CAOG11000193071	1/4 - 1/2 Mile NE
K73	CAOG11000193084	1/4 - 1/2 Mile NE
K72	CAOG11000193083	1/4 - 1/2 Mile NE
K74	CAOG11000193086	1/4 - 1/2 Mile NE
K75	CAOG11000192182	1/4 - 1/2 Mile NE
76	CAOG11000210579	1/4 - 1/2 Mile SSW
K77	CAOG11000193106	1/4 - 1/2 Mile NE
K78	CAOG11000193135	1/4 - 1/2 Mile NE
J79	CAOG11000210796	1/4 - 1/2 Mile East
L80	CAOG11000210794	1/4 - 1/2 Mile SE
J81	CAOG11000210795	1/4 - 1/2 Mile ESE
N82	CAOG11000210711	1/4 - 1/2 Mile WNW
83	CAOG11000210709	1/4 - 1/2 Mile SW
O84	CAOG11000210322	1/4 - 1/2 Mile East
P85	CAOG11000210712	1/4 - 1/2 Mile WSW
N86	CAOG11000210717	1/4 - 1/2 Mile West
87	CAOG11000210775	1/4 - 1/2 Mile South
O88	CAOG11000210323	1/4 - 1/2 Mile ENE
M89	CAOG11000210520	1/4 - 1/2 Mile WNW
P90	CAOG11000210713	1/4 - 1/2 Mile WSW
L91	CAOG11000210785	1/4 - 1/2 Mile SE
Q92	CAOG11000210784	1/4 - 1/2 Mile SE
R93	CAOG11000210524	1/4 - 1/2 Mile ENE
R94	CAOG11000210324	1/4 - 1/2 Mile ENE
95	CAOG11000210767	1/4 - 1/2 Mile ESE
P96	CAOG11000210716	1/4 - 1/2 Mile West
O97	CAOG11000210314	1/4 - 1/2 Mile East
O98	CAOG11000210315	1/4 - 1/2 Mile East
S99	CAOG11000210718	1/4 - 1/2 Mile WNW
Q100	CAOG11000210762	1/4 - 1/2 Mile SE
T101	CAOG11000210325	1/4 - 1/2 Mile NE
102	CAOG11000210773	1/4 - 1/2 Mile South
U103	CAOG11000210783	1/4 - 1/2 Mile SSE
R104	CAOG11000210316	1/4 - 1/2 Mile ENE
105	CAOG11000210636	1/4 - 1/2 Mile NNE
U106	CAOG11000210770	1/4 - 1/2 Mile SE
107	CAOG11000210714	1/4 - 1/2 Mile SW
Q108	CAOG11000210359	1/4 - 1/2 Mile SE
S109	CAOG11000210581	1/4 - 1/2 Mile West
R110	CAOG11000210317	1/4 - 1/2 Mile ENE
T111	CAOG11000210326	1/4 - 1/2 Mile NE
112	CAOG11000210720	1/4 - 1/2 Mile WSW
V113	CAOG11000210771	1/4 - 1/2 Mile East
V114	CAOG11000210527	1/4 - 1/2 Mile East
W115	CAOG11000210528	1/4 - 1/2 Mile East
X116	CAOG11000210776	1/4 - 1/2 Mile SE
X117	CAOG11000210357	1/4 - 1/2 Mile SE
W118	CAOG11000210529	1/4 - 1/2 Mile ENE
T119	CAOG11000210318	1/4 - 1/2 Mile ENE
Y120	CAOG11000210530	1/4 - 1/2 Mile ENE
S121	CAOG11000210719	1/4 - 1/2 Mile West
Y122	CAOG11000210531	1/4 - 1/2 Mile ENE
Z123	CAOG11000210327	1/4 - 1/2 Mile NE
T124	CAOG11000210319	1/4 - 1/2 Mile NE
125	CAOG11000210721	1/4 - 1/2 Mile WSW
126	CAOG11000210793	1/4 - 1/2 Mile ESE

GEOCHECK® - PHYSICAL SETTING SOURCE SUMMARY

STATE OIL/GAS WELL INFORMATION

MAP ID	WELL ID	LOCATION FROM TP
X127	CAOG11000210756	1/4 - 1/2 Mile ESE
X128	CAOG11000210778	1/4 - 1/2 Mile SE
AA129	CAOG11000210533	1/4 - 1/2 Mile ENE
W130	CAOG11000210547	1/4 - 1/2 Mile East
Z131	CAOG11000210320	1/4 - 1/2 Mile NE
AB132	CAOG11000210356	1/4 - 1/2 Mile ESE
X133	CAOG11000210354	1/4 - 1/2 Mile SE
AB134	CAOG11000210761	1/4 - 1/2 Mile ESE
AA135	CAOG11000210534	1/4 - 1/2 Mile ENE
136	CAOG11000210366	1/2 - 1 Mile WNW
AB137	CAOG11000210763	1/2 - 1 Mile ESE
Z138	CAOG11000210321	1/2 - 1 Mile NE
AB139	CAOG11000210760	1/2 - 1 Mile SE
140	CAOG11000210586	1/2 - 1 Mile South
AC141	CAOG11000210539	1/2 - 1 Mile NE
142	CAOG11000210722	1/2 - 1 Mile West
AB143	CAOG11000210747	1/2 - 1 Mile SE
AD144	CAOG11000210772	1/2 - 1 Mile East
AE145	CAOG11000210751	1/2 - 1 Mile ESE
146	CAOG11000210723	1/2 - 1 Mile WSW
AB147	CAOG11000210516	1/2 - 1 Mile SE
AD148	CAOG11000210525	1/2 - 1 Mile East
AD149	CAOG11000210526	1/2 - 1 Mile East
AF150	CAOG11000210537	1/2 - 1 Mile East
AC151	CAOG11000210541	1/2 - 1 Mile NE
AF152	CAOG11000210536	1/2 - 1 Mile East
AG153	CAOG11000210353	1/2 - 1 Mile SE
AH154	CAOG11000210535	1/2 - 1 Mile ENE
AE155	CAOG11000210764	1/2 - 1 Mile ESE
AI156	CAOG11000210748	1/2 - 1 Mile ESE
157	CAOG11000210715	1/2 - 1 Mile SSW
AC158	CAOG11000210543	1/2 - 1 Mile NE
AH159	CAOG11000210538	1/2 - 1 Mile ENE
AG160	CAOG11000210754	1/2 - 1 Mile SE
AI161	CAOG11000210352	1/2 - 1 Mile ESE
AJ162	CAOG11000210665	1/2 - 1 Mile NE
AF163	CAOG11000210552	1/2 - 1 Mile East
AK164	CAOG11000210519	1/2 - 1 Mile NW
AD165	CAOG11000210551	1/2 - 1 Mile East
AF166	CAOG11000210554	1/2 - 1 Mile East
AG167	CAOG11000210752	1/2 - 1 Mile SE
168	CAOG11000210724	1/2 - 1 Mile WSW
AG169	CAOG11000210517	1/2 - 1 Mile SE
AL170	CAOG11000210540	1/2 - 1 Mile ENE
AC171	CAOG11000210545	1/2 - 1 Mile NE
AM172	CAOG11000210725	1/2 - 1 Mile West
AH173	CAOG11000210557	1/2 - 1 Mile ENE
AE174	CAOG11000210749	1/2 - 1 Mile ESE
AE175	CAOG11000210792	1/2 - 1 Mile ESE
AK176	CAOG11000210336	1/2 - 1 Mile NW
AI177	CAOG11000210750	1/2 - 1 Mile ESE
AG178	CAOG11000210351	1/2 - 1 Mile SE
AH179	CAOG11000210565	1/2 - 1 Mile ENE
AF180	CAOG11000210555	1/2 - 1 Mile East
AL181	CAOG11000210542	1/2 - 1 Mile ENE
AN182	CAOG11000210546	1/2 - 1 Mile NE

GEOCHECK® - PHYSICAL SETTING SOURCE SUMMARY

STATE OIL/GAS WELL INFORMATION

MAP ID	WELL ID	LOCATION FROM TP
AO183	CAOG11000210553	1/2 - 1 Mile East
AO184	CAOG11000210550	1/2 - 1 Mile East
AM185	CAOG11000210308	1/2 - 1 Mile WNW
AJ186	CAOG11000210670	1/2 - 1 Mile NE
AI187	CAOG11000210765	1/2 - 1 Mile ESE
AL188	CAOG11000210566	1/2 - 1 Mile ENE
AP189	CAOG11000216606	1/2 - 1 Mile West
AP190	CAOG11000210727	1/2 - 1 Mile West
191	CAOG11000205260	1/2 - 1 Mile South
AP192	CAOG11000210728	1/2 - 1 Mile West
AQ193	CAOG11000210726	1/2 - 1 Mile West
AR194	CAOG11000210358	1/2 - 1 Mile ESE
AS195	CAOG11000210758	1/2 - 1 Mile SE
AT196	CAOG11000210371	1/2 - 1 Mile SSE
AN197	CAOG11000210544	1/2 - 1 Mile NE
AJ198	CAOG11000210707	1/2 - 1 Mile NE
AR199	CAOG11000210514	1/2 - 1 Mile SE
AS200	CAOG11000210513	1/2 - 1 Mile SE
AU201	CAOG11000210559	1/2 - 1 Mile East
AP202	CAOG11000210729	1/2 - 1 Mile WSW
AV203	CAOG11000210774	1/2 - 1 Mile East
AN204	CAOG11000210675	1/2 - 1 Mile NE
AR205	CAOG11000210757	1/2 - 1 Mile ESE
AU206	CAOG11000210567	1/2 - 1 Mile ENE
AO207	CAOG11000210549	1/2 - 1 Mile East
AM208	CAOG11000210734	1/2 - 1 Mile West
AW209	CAOG11000210568	1/2 - 1 Mile ENE
AO210	CAOG11000210570	1/2 - 1 Mile East
211	CAOG11000204851	1/2 - 1 Mile North
AR212	CAOG11000210755	1/2 - 1 Mile ESE
213	CAOG11000210705	1/2 - 1 Mile NE
AP214	CAOG11000210731	1/2 - 1 Mile West
AQ215	CAOG11000210732	1/2 - 1 Mile West
AT216	CAOG11000210370	1/2 - 1 Mile SSE
AX217	CAOG11000210753	1/2 - 1 Mile SE
AY218	CAOG11000210307	1/2 - 1 Mile WNW
AW219	CAOG11000210569	1/2 - 1 Mile ENE
AQ220	CAOG11000210733	1/2 - 1 Mile West
AZ221	CAOG11000210572	1/2 - 1 Mile NE
AZ222	CAOG11000210686	1/2 - 1 Mile NE
BA223	CAOG11000210556	1/2 - 1 Mile East
224	CAOG11000210766	1/2 - 1 Mile ESE
AX225	CAOG11000210515	1/2 - 1 Mile SE
AU226	CAOG11000210558	1/2 - 1 Mile East
AV227	CAOG11000210548	1/2 - 1 Mile East
AU228	CAOG11000210560	1/2 - 1 Mile East
AX229	CAOG11000210759	1/2 - 1 Mile ESE
AW230	CAOG11000210561	1/2 - 1 Mile ENE
AY231	CAOG11000210735	1/2 - 1 Mile West
BB232	CAOG11000210790	1/2 - 1 Mile ESE
AW233	CAOG11000210562	1/2 - 1 Mile ENE
234	CAOG11000210313	1/2 - 1 Mile WNW
BA235	CAOG11000210640	1/2 - 1 Mile East
236	CAOG11000210369	1/2 - 1 Mile SSE
BA237	CAOG11000210641	1/2 - 1 Mile East
BC238	CAOG11000210642	1/2 - 1 Mile East

GEOCHECK® - PHYSICAL SETTING SOURCE SUMMARY

STATE OIL/GAS WELL INFORMATION

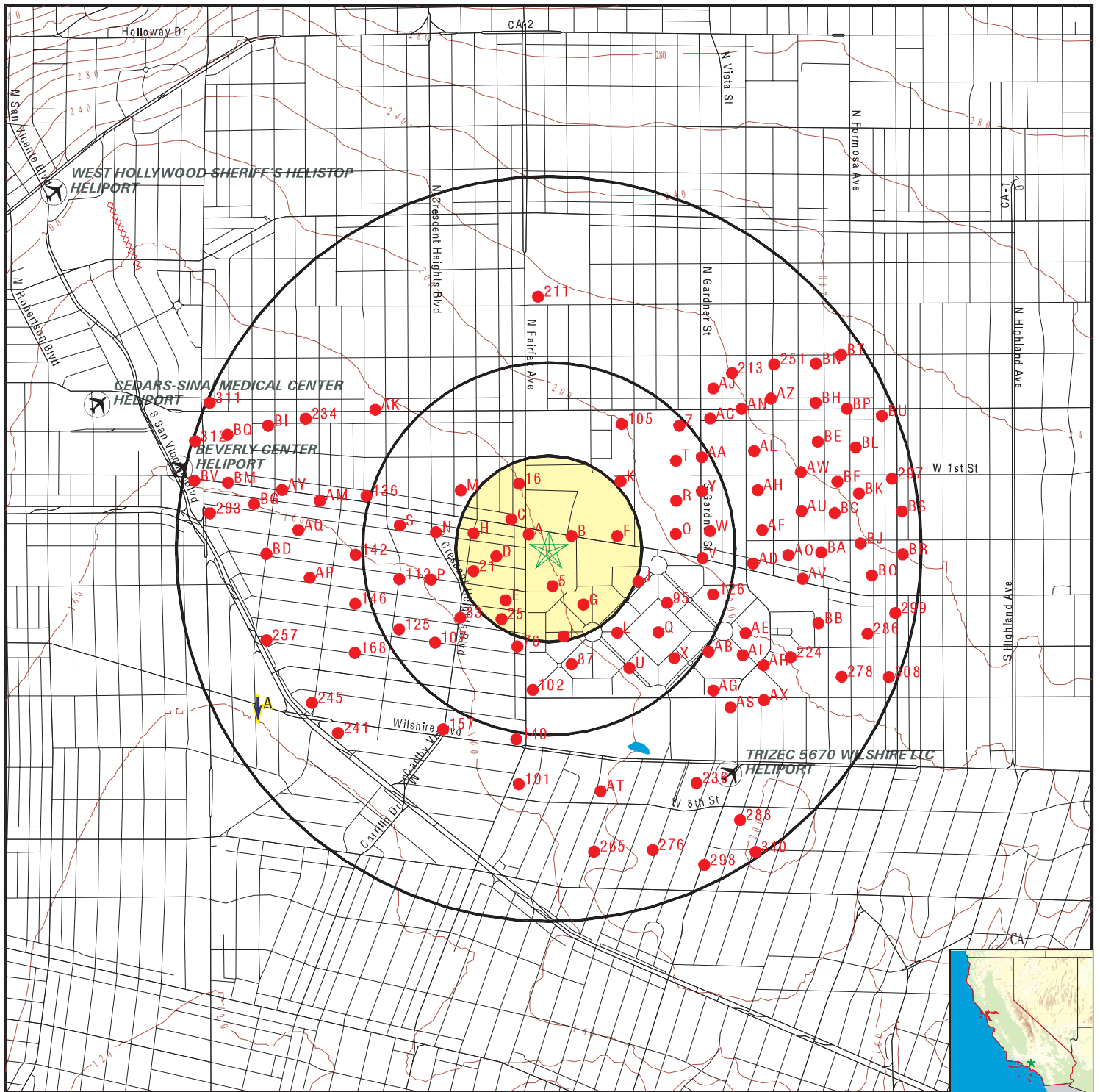
MAP ID	WELL ID	LOCATION FROM TP
BD239	CAOG11000210737	1/2 - 1 Mile West
BD240	CAOG11000210736	1/2 - 1 Mile West
241	CAOG11000205317	1/2 - 1 Mile SW
BC242	CAOG11000210643	1/2 - 1 Mile East
AZ243	CAOG11000210689	1/2 - 1 Mile ENE
BE244	CAOG11000210563	1/2 - 1 Mile ENE
245	CAOG11000210730	1/2 - 1 Mile WSW
BB246	CAOG11000210791	1/2 - 1 Mile ESE
BF247	CAOG11000210644	1/2 - 1 Mile ENE
AY248	CAOG11000210305	1/2 - 1 Mile WNW
BE249	CAOG11000210564	1/2 - 1 Mile ENE
BE250	CAOG11000210647	1/2 - 1 Mile ENE
251	CAOG11000210706	1/2 - 1 Mile NE
BC252	CAOG11000210639	1/2 - 1 Mile East
BD253	CAOG11000210741	1/2 - 1 Mile West
BG254	CAOG11000210738	1/2 - 1 Mile West
BH255	CAOG11000210688	1/2 - 1 Mile ENE
BF256	CAOG11000210677	1/2 - 1 Mile ENE
257	CAOG11000210251	1/2 - 1 Mile WSW
BE258	CAOG11000210678	1/2 - 1 Mile ENE
BI259	CAOG11000210312	1/2 - 1 Mile WNW
BJ260	CAOG11000210656	1/2 - 1 Mile East
BG261	CAOG11000210739	1/2 - 1 Mile West
BC262	CAOG11000210650	1/2 - 1 Mile East
BK263	CAOG11000210649	1/2 - 1 Mile East
BH264	CAOG11000210687	1/2 - 1 Mile ENE
265	CAOG11000210372	1/2 - 1 Mile South
BF266	CAOG11000210646	1/2 - 1 Mile ENE
BH267	CAOG11000210691	1/2 - 1 Mile ENE
BL268	CAOG11000210645	1/2 - 1 Mile ENE
BM269	CAOG11000210304	1/2 - 1 Mile WNW
BI270	CAOG11000210303	1/2 - 1 Mile WNW
BJ271	CAOG11000210807	1/2 - 1 Mile East
BJ272	CAOG11000210804	1/2 - 1 Mile East
BJ273	CAOG11000210815	1/2 - 1 Mile East
BN274	CAOG11000210704	1/2 - 1 Mile NE
BO275	CAOG11000210802	1/2 - 1 Mile East
276	CAOG11000210368	1/2 - 1 Mile SSE
BK277	CAOG11000210468	1/2 - 1 Mile East
278	CAOG11000210768	1/2 - 1 Mile ESE
BL279	CAOG11000210648	1/2 - 1 Mile ENE
BP280	CAOG11000210692	1/2 - 1 Mile ENE
BK281	CAOG11000210476	1/2 - 1 Mile ENE
BP282	CAOG11000210693	1/2 - 1 Mile ENE
BL283	CAOG11000210484	1/2 - 1 Mile ENE
BQ284	CAOG11000210311	1/2 - 1 Mile WNW
BM285	CAOG11000210740	1/2 - 1 Mile West
286	CAOG11000210788	1/2 - 1 Mile ESE
BO287	CAOG11000210805	1/2 - 1 Mile East
288	CAOG11000210638	1/2 - 1 Mile SE
BN289	CAOG11000210708	1/2 - 1 Mile NE
BL290	CAOG11000210493	1/2 - 1 Mile ENE
BP291	CAOG11000210501	1/2 - 1 Mile ENE
BM292	CAOG11000215204	1/2 - 1 Mile WNW
293	CAOG11000210742	1/2 - 1 Mile West
BR294	CAOG11000210806	1/2 - 1 Mile East

GEOCHECK® - PHYSICAL SETTING SOURCE SUMMARY

STATE OIL/GAS WELL INFORMATION

MAP ID	WELL ID	LOCATION FROM TP
BS295	CAOG11000210816	1/2 - 1 Mile East
BT296	CAOG11000210698	1/2 - 1 Mile ENE
297	CAOG11000210477	1/2 - 1 Mile ENE
298	CAOG11000210365	1/2 - 1 Mile SSE
299	CAOG11000210786	1/2 - 1 Mile East
BQ300	CAOG11000210306	1/2 - 1 Mile WNW
BT301	CAOG11000210703	1/2 - 1 Mile NE
BU302	CAOG11000210502	1/2 - 1 Mile ENE
BU303	CAOG11000210701	1/2 - 1 Mile ENE
BV304	CAOG11000210289	1/2 - 1 Mile WNW
BU305	CAOG11000210494	1/2 - 1 Mile ENE
BV306	CAOG11000210743	1/2 - 1 Mile West
BR307	CAOG11000210808	1/2 - 1 Mile East
308	CAOG11000210789	1/2 - 1 Mile ESE
BS309	CAOG11000210469	1/2 - 1 Mile East
310	CAOG11000210364	1/2 - 1 Mile SE
311	CAOG11000210309	1/2 - 1 Mile WNW
312	CAOG11000210291	1/2 - 1 Mile WNW

PHYSICAL SETTING SOURCE MAP - 4930273.2s



- County Boundary
- Major Roads
- Contour Lines
- Earthquake Fault Lines
- Airports
- Earthquake epicenter, Richter 5 or greater
- Water Wells
- Public Water Supply Wells
- Cluster of Multiple Icons

- Groundwater Flow Direction
- Indeterminate Groundwater Flow at Location
- Groundwater Flow Varies at Location
- Closest Hydrogeological Data
- Oil, gas or related wells

SITE NAME: Town & Country Retail
 ADDRESS: 6310 W. Third Street
 Los Angeles CA 90036
 LAT/LONG: 34.070699 / 118.360324

CLIENT: ARCADIS U.S., Inc.
 CONTACT: Janet Holtz
 INQUIRY #: 4930273.2s
 DATE: May 08, 2017 2:42 pm

GEOCHECK® - PHYSICAL SETTING SOURCE MAP FINDINGS

Map ID
Direction
Distance
Elevation

Database

EDR ID Number

A1
WSW
1/2 - 1 Mile
Lower

Site ID: I-16144
Groundwater Flow: S
Shallow Water Depth: Not Reported
Deep Water Depth: Not Reported
Average Water Depth: 40
Date: 06/24/1991

AQUIFLOW 38095

A2
WSW
1/2 - 1 Mile
Lower

Site ID: I-16144
Groundwater Flow: S
Shallow Water Depth: Not Reported
Deep Water Depth: Not Reported
Average Water Depth: 40
Date: 06/24/1991

AQUIFLOW 38094

GEOCHECK® - PHYSICAL SETTING SOURCE MAP FINDINGS

Map ID
Direction
Distance

Database EDR ID Number

A1
West
0 - 1/8 Mile

OIL_GAS CAOG11000210801

District nun:	1	Api number:	03715230
Blm well:	N	Redrill can:	Not Reported
Dryhole:	N	Well status:	P
Operator name:	Chevron U.S.A. Inc.		
County name:	Los Angeles	Fieldname:	Salt Lake
Area name:	Any Area	Section:	21
Township:	01S	Range:	14W
Base meridian:	SB	Elevation:	Not Reported
Locationde:	Not Reported		
Gissourcec:	hud		
Comments:	Not Reported		
Leasename:	Salt Lake	Wellnumber:	102
Epawell:	N	Hydraulica:	N
Confidenti:	N	Spuddate:	Not Reported
Welldeptha:	0		
Redrillfoo:	0		
Abandonedd:	Not Reported	Completion:	Not Reported
Directiona:	Unknown	Gissymbol:	POG
Site id:	CAOG11000210801		

B2
ENE
0 - 1/8 Mile

OIL_GAS CAOG11000210800

District nun:	1	Api number:	03715229
Blm well:	N	Redrill can:	Not Reported
Dryhole:	N	Well status:	P
Operator name:	Chevron U.S.A. Inc.		
County name:	Los Angeles	Fieldname:	Salt Lake
Area name:	Any Area	Section:	21
Township:	01S	Range:	14W
Base meridian:	SB	Elevation:	Not Reported
Locationde:	Not Reported		
Gissourcec:	hud		
Comments:	Not Reported		
Leasename:	Salt Lake	Wellnumber:	99
Epawell:	N	Hydraulica:	N
Confidenti:	N	Spuddate:	Not Reported
Welldeptha:	0		
Redrillfoo:	0		
Abandonedd:	Not Reported	Completion:	Not Reported
Directiona:	Unknown	Gissymbol:	POG
Site id:	CAOG11000210800		

A3
North
0 - 1/8 Mile

OIL_GAS CAOG11000210332

GEOCHECK® - PHYSICAL SETTING SOURCE MAP FINDINGS

District nun:	1	Api number:	03714646
Blm well:	N	Redrill can:	Not Reported
Dryhole:	N	Well status:	P
Operator name:	Gilmore Oil Company		
County name:	Los Angeles	Fieldname:	Salt Lake
Area name:	Any Area	Section:	21
Township:	01S	Range:	14W
Base meridian:	SB	Elevation:	Not Reported
Locationde:	Not Reported		
Gissourcec:	hud		
Comments:	Not Reported		
Leasename:	Not Reported	Wellnumber:	33
Epawell:	N	Hydraulica:	N
Confidenti:	N	Spuddate:	Not Reported
Welldeptha:	0		
Redrillfoo:	0		
Abandonedd:	Not Reported	Completion:	Not Reported
Directiona:	Unknown	Gissymbol:	POG
Site id:	CAOG11000210332		

**B4
NE
0 - 1/8 Mile**

OIL_GAS CAOG11000210331

District nun:	1	Api number:	03714645
Blm well:	N	Redrill can:	Not Reported
Dryhole:	N	Well status:	P
Operator name:	Gilmore Oil Company		
County name:	Los Angeles	Fieldname:	Salt Lake
Area name:	Any Area	Section:	21
Township:	01S	Range:	14W
Base meridian:	SB	Elevation:	Not Reported
Locationde:	Not Reported		
Gissourcec:	hud		
Comments:	Not Reported		
Leasename:	Not Reported	Wellnumber:	27
Epawell:	N	Hydraulica:	N
Confidenti:	N	Spuddate:	Not Reported
Welldeptha:	0		
Redrillfoo:	0		
Abandonedd:	Not Reported	Completion:	Not Reported
Directiona:	Unknown	Gissymbol:	POG
Site id:	CAOG11000210331		

**5
South
0 - 1/8 Mile**

OIL_GAS CAOG11000210780

District nun:	1	Api number:	03715209
Blm well:	N	Redrill can:	Not Reported
Dryhole:	N	Well status:	P
Operator name:	Chevron U.S.A. Inc.		
County name:	Los Angeles	Fieldname:	Salt Lake
Area name:	Any Area	Section:	21
Township:	01S	Range:	14W
Base meridian:	SB	Elevation:	Not Reported
Locationde:	Not Reported		
Gissourcec:	hud		

GEOCHECK® - PHYSICAL SETTING SOURCE MAP FINDINGS

Comments:	Not Reported	Wellnumber:	34
Leasename:	Salt Lake	Hydraulica:	N
Epawell:	N	Spuddate:	Not Reported
Confidenti:	N		
Welldeptha:	0		
Redrillfoo:	0		
Abandonedd:	Not Reported	Completion:	Not Reported
Directiona:	Unknown	Gissymbol:	POG
Site id:	CAOG11000210780		

C6 NW 0 - 1/8 Mile

OIL_GAS CAOG11000210333

District nun:	1	Api number:	03714647
Blm well:	N	Redrill can:	Not Reported
Dryhole:	N	Well status:	P
Operator name:	Gilmore Oil Company		
County name:	Los Angeles	Fieldname:	Salt Lake
Area name:	Any Area	Section:	20
Township:	01S	Range:	14W
Base meridian:	SB	Elevation:	Not Reported
Locationde:	Not Reported		
Gissourcec:	hud		
Comments:	Not Reported		
Leasename:	Not Reported	Wellnumber:	39
Epawell:	N	Hydraulica:	N
Confidenti:	N	Spuddate:	Not Reported
Welldeptha:	0		
Redrillfoo:	0		
Abandonedd:	Not Reported	Completion:	Not Reported
Directiona:	Unknown	Gissymbol:	POG
Site id:	CAOG11000210333		

A7 WNW 0 - 1/8 Mile

OIL_GAS CAOG11000210744

District nun:	1	Api number:	03715173
Blm well:	N	Redrill can:	Not Reported
Dryhole:	N	Well status:	P
Operator name:	Chevron U.S.A. Inc.		
County name:	Los Angeles	Fieldname:	Salt Lake
Area name:	Any Area	Section:	20
Township:	01S	Range:	14W
Base meridian:	SB	Elevation:	Not Reported
Locationde:	Not Reported		
Gissourcec:	hud		
Comments:	Not Reported		
Leasename:	Not Reported	Wellnumber:	140
Epawell:	N	Hydraulica:	N
Confidenti:	N	Spuddate:	Not Reported
Welldeptha:	0		
Redrillfoo:	0		
Abandonedd:	Not Reported	Completion:	Not Reported
Directiona:	Unknown	Gissymbol:	POG
Site id:	CAOG11000210744		

GEOCHECK® - PHYSICAL SETTING SOURCE MAP FINDINGS

Map ID
Direction
Distance

Database EDR ID Number

D8

WSW

1/8 - 1/4 Mile

OIL_GAS

CAOG11000210576

District nun:	1	Api number:	03714960
Blm well:	N	Redrill can:	Not Reported
Dryhole:	N	Well status:	P
Operator name:	Chevron U.S.A. Inc.		
County name:	Los Angeles	Fieldname:	Salt Lake
Area name:	Any Area	Section:	20
Township:	01S	Range:	14W
Base meridian:	SB	Elevation:	Not Reported
Locationde:	Not Reported		
Gissourcec:	hud		
Comments:	Not Reported		
Leasename:	Not Reported	Wellnumber:	3
Epawell:	N	Hydraulica:	N
Confidenti:	N	Spuddate:	Not Reported
Welldeptha:	0		
Redrillfoo:	0		
Abandonedd:	Not Reported	Completion:	Not Reported
Directiona:	Unknown	Gissymbol:	POG
Site id:	CAOG11000210576		

E9

SW

1/8 - 1/4 Mile

OIL_GAS

CAOG11000210745

District nun:	1	Api number:	03715174
Blm well:	N	Redrill can:	Not Reported
Dryhole:	N	Well status:	P
Operator name:	Chevron U.S.A. Inc.		
County name:	Los Angeles	Fieldname:	Salt Lake
Area name:	Any Area	Section:	20
Township:	01S	Range:	14W
Base meridian:	SB	Elevation:	Not Reported
Locationde:	Not Reported		
Gissourcec:	hud		
Comments:	Not Reported		
Leasename:	Not Reported	Wellnumber:	142
Epawell:	N	Hydraulica:	N
Confidenti:	N	Spuddate:	Not Reported
Welldeptha:	0		
Redrillfoo:	0		
Abandonedd:	Not Reported	Completion:	Not Reported
Directiona:	Unknown	Gissymbol:	POG
Site id:	CAOG11000210745		

C10

NW

1/8 - 1/4 Mile

OIL_GAS

CAOG11000210334

GEOCHECK® - PHYSICAL SETTING SOURCE MAP FINDINGS

District nun:	1	Api number:	03714648
Blm well:	N	Redrill can:	Not Reported
Dryhole:	N	Well status:	P
Operator name:	Gilmore Oil Company		
County name:	Los Angeles	Fieldname:	Salt Lake
Area name:	Any Area	Section:	20
Township:	01S	Range:	14W
Base meridian:	SB	Elevation:	Not Reported
Locationde:	Not Reported		
Gissourcec:	hud		
Comments:	Not Reported		
Leasename:	Not Reported	Wellnumber:	47
Epawell:	N	Hydraulica:	N
Confidenti:	N	Spuddate:	Not Reported
Welldeptha:	0		
Redrillfoo:	0		
Abandonedd:	Not Reported	Completion:	Not Reported
Directiona:	Unknown	Gissymbol:	POG
Site id:	CAOG11000210334		

F11 ENE 1/8 - 1/4 Mile

OIL_GAS CAOG11000210330

District nun:	1	Api number:	03714644
Blm well:	N	Redrill can:	Not Reported
Dryhole:	N	Well status:	P
Operator name:	Gilmore Oil Company		
County name:	Los Angeles	Fieldname:	Salt Lake
Area name:	Any Area	Section:	21
Township:	01S	Range:	14W
Base meridian:	SB	Elevation:	Not Reported
Locationde:	Not Reported		
Gissourcec:	hud		
Comments:	Not Reported		
Leasename:	Not Reported	Wellnumber:	21
Epawell:	N	Hydraulica:	N
Confidenti:	N	Spuddate:	Not Reported
Welldeptha:	0		
Redrillfoo:	0		
Abandonedd:	Not Reported	Completion:	Not Reported
Directiona:	Unknown	Gissymbol:	POG
Site id:	CAOG11000210330		

G12 SE 1/8 - 1/4 Mile

OIL_GAS CAOG11000210798

District nun:	1	Api number:	03715227
Blm well:	N	Redrill can:	Not Reported
Dryhole:	N	Well status:	P
Operator name:	Chevron U.S.A. Inc.		
County name:	Los Angeles	Fieldname:	Salt Lake
Area name:	Any Area	Section:	21
Township:	01S	Range:	14W
Base meridian:	SB	Elevation:	Not Reported
Locationde:	Not Reported		
Gissourcec:	hud		

GEOCHECK® - PHYSICAL SETTING SOURCE MAP FINDINGS

Comments:	Not Reported	Wellnumber:	90
Leasename:	Salt Lake	Hydraulica:	N
Epawell:	N	Spuddate:	Not Reported
Confidenti:	N		
Welldeptha:	0		
Redrillfoo:	0		
Abandonedd:	Not Reported	Completion:	Not Reported
Directiona:	Unknown	Gissymbol:	POG
Site id:	CAOG11000210798		

D13

West

1/8 - 1/4 Mile

OIL_GAS

CAOG11000210590

District nun:	1	Api number:	03714975
Blm well:	N	Redrill can:	Not Reported
Dryhole:	N	Well status:	P
Operator name:	Chevron U.S.A. Inc.		
County name:	Los Angeles	Fieldname:	Salt Lake
Area name:	Any Area	Section:	20
Township:	01S	Range:	14W
Base meridian:	SB	Elevation:	Not Reported
Locationde:	Not Reported		
Gissourcec:	hud		
Comments:	Not Reported		
Leasename:	Not Reported	Wellnumber:	22
Epawell:	N	Hydraulica:	N
Confidenti:	N	Spuddate:	Not Reported
Welldeptha:	0		
Redrillfoo:	0		
Abandonedd:	Not Reported	Completion:	Not Reported
Directiona:	Unknown	Gissymbol:	POG
Site id:	CAOG11000210590		

F14

East

1/8 - 1/4 Mile

OIL_GAS

CAOG11000210799

District nun:	1	Api number:	03715228
Blm well:	N	Redrill can:	Not Reported
Dryhole:	N	Well status:	P
Operator name:	Chevron U.S.A. Inc.		
County name:	Los Angeles	Fieldname:	Salt Lake
Area name:	Any Area	Section:	21
Township:	01S	Range:	14W
Base meridian:	SB	Elevation:	Not Reported
Locationde:	Not Reported		
Gissourcec:	hud		
Comments:	Not Reported		
Leasename:	Salt Lake	Wellnumber:	93
Epawell:	N	Hydraulica:	N
Confidenti:	N	Spuddate:	Not Reported
Welldeptha:	0		
Redrillfoo:	0		
Abandonedd:	Not Reported	Completion:	Not Reported
Directiona:	Unknown	Gissymbol:	POG
Site id:	CAOG11000210799		

GEOCHECK® - PHYSICAL SETTING SOURCE MAP FINDINGS

Map ID
Direction
Distance

Database EDR ID Number

H15
WNW
1/8 - 1/4 Mile

OIL_GAS CAOG11000210589

District nun:	1	Api number:	03714974
Blm well:	N	Redrill can:	Not Reported
Dryhole:	N	Well status:	P
Operator name:	Chevron U.S.A. Inc.		
County name:	Los Angeles	Fieldname:	Salt Lake
Area name:	Any Area	Section:	20
Township:	01S	Range:	14W
Base meridian:	SB	Elevation:	Not Reported
Locationde:	Not Reported		
Gissourcec:	hud		
Comments:	Not Reported		
Leasename:	Not Reported	Wellnumber:	21
Epawell:	N	Hydraulica:	N
Confidenti:	N	Spuddate:	Not Reported
Welldeptha:	0		
Redrillfoo:	0		
Abandonedd:	Not Reported	Completion:	Not Reported
Directiona:	Unknown	Gissymbol:	POG
Site id:	CAOG11000210589		

16
NNW
1/8 - 1/4 Mile

OIL_GAS CAOG11000210522

District nun:	1	Api number:	03714906
Blm well:	N	Redrill can:	Not Reported
Dryhole:	N	Well status:	I
Operator name:	James F. Ross		
County name:	Los Angeles	Fieldname:	Salt Lake
Area name:	Any Area	Section:	20
Township:	01S	Range:	14W
Base meridian:	SB	Elevation:	Not Reported
Locationde:	Not Reported		
Gissourcec:	hud		
Comments:	Not Reported		
Leasename:	Ross	Wellnumber:	3
Epawell:	N	Hydraulica:	N
Confidenti:	N	Spuddate:	Not Reported
Welldeptha:	0		
Redrillfoo:	0		
Abandonedd:	Not Reported	Completion:	Not Reported
Directiona:	Unknown	Gissymbol:	AOG
Site id:	CAOG11000210522		

E17
SW
1/8 - 1/4 Mile

OIL_GAS CAOG11000210574

GEOCHECK® - PHYSICAL SETTING SOURCE MAP FINDINGS

District nun:	1	Api number:	03714958
Blm well:	N	Redrill can:	Not Reported
Dryhole:	N	Well status:	P
Operator name:	Chevron U.S.A. Inc.		
County name:	Los Angeles	Fieldname:	Salt Lake
Area name:	Any Area	Section:	20
Township:	01S	Range:	14W
Base meridian:	SB	Elevation:	Not Reported
Locationde:	Not Reported		
Gissourcec:	hud		
Comments:	Not Reported		
Leasename:	Not Reported	Wellnumber:	1
Epawell:	N	Hydraulica:	N
Confidenti:	N	Spuddate:	Not Reported
Welldeptha:	0		
Redrillfoo:	0		
Abandonedd:	Not Reported	Completion:	Not Reported
Directiona:	Unknown	Gissymbol:	POG
Site id:	CAOG11000210574		

I18 South 1/8 - 1/4 Mile

OIL_GAS

CAOG11000210777

District nun:	1	Api number:	03715206
Blm well:	N	Redrill can:	Not Reported
Dryhole:	N	Well status:	P
Operator name:	Chevron U.S.A. Inc.		
County name:	Los Angeles	Fieldname:	Salt Lake
Area name:	Any Area	Section:	21
Township:	01S	Range:	14W
Base meridian:	SB	Elevation:	Not Reported
Locationde:	Not Reported		
Gissourcec:	hud		
Comments:	Not Reported		
Leasename:	Salt Lake	Wellnumber:	31
Epawell:	N	Hydraulica:	N
Confidenti:	N	Spuddate:	Not Reported
Welldeptha:	0		
Redrillfoo:	0		
Abandonedd:	Not Reported	Completion:	Not Reported
Directiona:	Unknown	Gissymbol:	POG
Site id:	CAOG11000210777		

G19 SSE 1/8 - 1/4 Mile

OIL_GAS

CAOG11000210782

District nun:	1	Api number:	03715211
Blm well:	N	Redrill can:	Not Reported
Dryhole:	N	Well status:	P
Operator name:	Chevron U.S.A. Inc.		
County name:	Los Angeles	Fieldname:	Salt Lake
Area name:	Any Area	Section:	21
Township:	01S	Range:	14W
Base meridian:	SB	Elevation:	Not Reported
Locationde:	Not Reported		
Gissourcec:	hud		

GEOCHECK® - PHYSICAL SETTING SOURCE MAP FINDINGS

Comments:	Not Reported	Wellnumber:	37
Leasename:	Salt Lake	Hydraulica:	N
Epawell:	N	Spuddate:	Not Reported
Confidenti:	N		
Welldeptha:	0		
Redrillfoo:	0		
Abandonedd:	Not Reported	Completion:	Not Reported
Directiona:	Unknown	Gissymbol:	POG
Site id:	CAOG11000210782		

**E20
SSW**

1/8 - 1/4 Mile

OIL_GAS

CAOG11000210244

District nun:	1	Api number:	03714541
Blm well:	N	Redrill can:	Not Reported
Dryhole:	N	Well status:	P
Operator name:	Chevron U.S.A. Inc.		
County name:	Los Angeles	Fieldname:	Salt Lake
Area name:	Any Area	Section:	20
Township:	01S	Range:	14W
Base meridian:	SB	Elevation:	Not Reported
Locationde:	Not Reported		
Gissourcec:	hud		
Comments:	Not Reported		
Leasename:	Arcturus	Wellnumber:	201
Epawell:	N	Hydraulica:	N
Confidenti:	N	Spuddate:	Not Reported
Welldeptha:	0		
Redrillfoo:	0		
Abandonedd:	Not Reported	Completion:	Not Reported
Directiona:	Unknown	Gissymbol:	POG
Site id:	CAOG11000210244		

21

WSW

1/8 - 1/4 Mile

OIL_GAS

CAOG11000210710

District nun:	1	Api number:	03715139
Blm well:	N	Redrill can:	Not Reported
Dryhole:	N	Well status:	P
Operator name:	Chevron U.S.A. Inc.		
County name:	Los Angeles	Fieldname:	Salt Lake
Area name:	Any Area	Section:	20
Township:	01S	Range:	14W
Base meridian:	SB	Elevation:	Not Reported
Locationde:	Not Reported		
Gissourcec:	hud		
Comments:	Not Reported		
Leasename:	Not Reported	Wellnumber:	37
Epawell:	N	Hydraulica:	N
Confidenti:	N	Spuddate:	Not Reported
Welldeptha:	0		
Redrillfoo:	0		
Abandonedd:	Not Reported	Completion:	Not Reported
Directiona:	Unknown	Gissymbol:	POG
Site id:	CAOG11000210710		

GEOCHECK® - PHYSICAL SETTING SOURCE MAP FINDINGS

Map ID
Direction
Distance

Database EDR ID Number

F22

East

1/8 - 1/4 Mile

OIL_GAS

CAOG11000210328

District nun:	1	Api number:	03714642
Blm well:	N	Redrill can:	Not Reported
Dryhole:	N	Well status:	P
Operator name:	Gilmore Oil Company		
County name:	Los Angeles	Fieldname:	Salt Lake
Area name:	Any Area	Section:	21
Township:	01S	Range:	14W
Base meridian:	SB	Elevation:	Not Reported
Locationde:	Not Reported		
Gissourcec:	hud		
Comments:	Not Reported		
Leasename:	Not Reported	Wellnumber:	15
Epawell:	N	Hydraulica:	N
Confidenti:	N	Spuddate:	Not Reported
Welldeptha:	0		
Redrillfoo:	0		
Abandonedd:	Not Reported	Completion:	Not Reported
Directiona:	Unknown	Gissymbol:	POG
Site id:	CAOG11000210328		

H23

WNW

1/8 - 1/4 Mile

OIL_GAS

CAOG11000210335

District nun:	1	Api number:	03714649
Blm well:	N	Redrill can:	Not Reported
Dryhole:	N	Well status:	P
Operator name:	Gilmore Oil Company		
County name:	Los Angeles	Fieldname:	Salt Lake
Area name:	Any Area	Section:	20
Township:	01S	Range:	14W
Base meridian:	SB	Elevation:	Not Reported
Locationde:	Not Reported		
Gissourcec:	hud		
Comments:	Not Reported		
Leasename:	Not Reported	Wellnumber:	55
Epawell:	N	Hydraulica:	N
Confidenti:	N	Spuddate:	Not Reported
Welldeptha:	0		
Redrillfoo:	0		
Abandonedd:	Not Reported	Completion:	Not Reported
Directiona:	Unknown	Gissymbol:	POG
Site id:	CAOG11000210335		

J24

ESE

1/8 - 1/4 Mile

OIL_GAS

CAOG11000210797

GEOCHECK® - PHYSICAL SETTING SOURCE MAP FINDINGS

District nun:	1	Api number:	03715226
Blm well:	N	Redrill can:	Not Reported
Dryhole:	N	Well status:	P
Operator name:	Chevron U.S.A. Inc.		
County name:	Los Angeles	Fieldname:	Salt Lake
Area name:	Any Area	Section:	21
Township:	01S	Range:	14W
Base meridian:	SB	Elevation:	Not Reported
Locationde:	Not Reported		
Gissourcec:	hud		
Comments:	Not Reported		
Leasename:	Salt Lake	Wellnumber:	88
Epawell:	N	Hydraulica:	N
Confidenti:	N	Spuddate:	Not Reported
Welldeptha:	0		
Redrillfoo:	0		
Abandonedd:	Not Reported	Completion:	Not Reported
Directiona:	Unknown	Gissymbol:	POG
Site id:	CAOG11000210797		

**25
SW
1/8 - 1/4 Mile**

OIL_GAS CAOG11000210583

District nun:	1	Api number:	03714967
Blm well:	N	Redrill can:	Not Reported
Dryhole:	N	Well status:	P
Operator name:	Chevron U.S.A. Inc.		
County name:	Los Angeles	Fieldname:	Salt Lake
Area name:	Any Area	Section:	20
Township:	01S	Range:	14W
Base meridian:	SB	Elevation:	Not Reported
Locationde:	Not Reported		
Gissourcec:	hud		
Comments:	Not Reported		
Leasename:	Not Reported	Wellnumber:	6
Epawell:	N	Hydraulica:	N
Confidenti:	N	Spuddate:	Not Reported
Welldeptha:	0		
Redrillfoo:	0		
Abandonedd:	Not Reported	Completion:	Not Reported
Directiona:	Unknown	Gissymbol:	POG
Site id:	CAOG11000210583		

**F26
ENE
1/8 - 1/4 Mile**

OIL_GAS CAOG11000210329

District nun:	1	Api number:	03714643
Blm well:	N	Redrill can:	Not Reported
Dryhole:	N	Well status:	P
Operator name:	Gilmore Oil Company		
County name:	Los Angeles	Fieldname:	Salt Lake
Area name:	Any Area	Section:	21
Township:	01S	Range:	14W
Base meridian:	SB	Elevation:	Not Reported
Locationde:	Not Reported		
Gissourcec:	hud		

GEOCHECK® - PHYSICAL SETTING SOURCE MAP FINDINGS

Comments:	Not Reported	Wellnumber:	16
Leasename:	Not Reported	Hydraulica:	N
Epawell:	N	Spuddate:	Not Reported
Confidenti:	N		
Welldeptha:	0		
Redrillfoo:	0		
Abandonedd:	Not Reported	Completion:	Not Reported
Directiona:	Unknown	Gissymbol:	POG
Site id:	CAOG11000210329		

H27 West

1/8 - 1/4 Mile

OIL_GAS

CAOG11000210575

District nun:	1	Api number:	03714959
Blm well:	N	Redrill can:	Not Reported
Dryhole:	N	Well status:	P
Operator name:	Chevron U.S.A. Inc.		
County name:	Los Angeles	Fieldname:	Salt Lake
Area name:	Any Area	Section:	20
Township:	01S	Range:	14W
Base meridian:	SB	Elevation:	Not Reported
Locationde:	Not Reported		
Gissourcec:	hud		
Comments:	Not Reported		
Leasename:	Not Reported	Wellnumber:	2
Epawell:	N	Hydraulica:	N
Confidenti:	N	Spuddate:	Not Reported
Welldeptha:	0		
Redrillfoo:	0		
Abandonedd:	Not Reported	Completion:	Not Reported
Directiona:	Unknown	Gissymbol:	POG
Site id:	CAOG11000210575		

J28 ESE

1/8 - 1/4 Mile

OIL_GAS

CAOG11000210779

District nun:	1	Api number:	03715208
Blm well:	N	Redrill can:	Not Reported
Dryhole:	N	Well status:	P
Operator name:	Chevron U.S.A. Inc.		
County name:	Los Angeles	Fieldname:	Salt Lake
Area name:	Any Area	Section:	21
Township:	01S	Range:	14W
Base meridian:	SB	Elevation:	Not Reported
Locationde:	Not Reported		
Gissourcec:	hud		
Comments:	Not Reported		
Leasename:	Salt Lake	Wellnumber:	33
Epawell:	N	Hydraulica:	N
Confidenti:	N	Spuddate:	Not Reported
Welldeptha:	0		
Redrillfoo:	0		
Abandonedd:	Not Reported	Completion:	Not Reported
Directiona:	Unknown	Gissymbol:	POG
Site id:	CAOG11000210779		

GEOCHECK® - PHYSICAL SETTING SOURCE MAP FINDINGS

Map ID
Direction
Distance

Database EDR ID Number

K29

NE

1/4 - 1/2 Mile

OIL_GAS

CAOG11000192175

District nun:	1	Api number:	03715050
Blm well:	N	Redrill can:	Not Reported
Dryhole:	N	Well status:	P
Operator name:	McFarland Energy, Inc.		
County name:	Los Angeles	Fieldname:	Salt Lake
Area name:	Any Area	Section:	21
Township:	01S	Range:	14W
Base meridian:	SB	Elevation:	200.731
Locationde:	Not Reported		
Gissourcec:	gps		
Comments:	64002239.ssf		
Leasename:	Metropolitan	Wellnumber:	6
Epawell:	N	Hydraulica:	N
Confidenti:	N	Spuddate:	Not Reported
Welldeptha:	0		
Redrillfoo:	0		
Abandonedd:	Not Reported	Completion:	Not Reported
Directiona:	Directionally drilled	Gissymbol:	POG
Site id:	CAOG11000192175		

K30

NE

1/4 - 1/2 Mile

OIL_GAS

CAOG11000192176

District nun:	1	Api number:	03715051
Blm well:	N	Redrill can:	Not Reported
Dryhole:	N	Well status:	P
Operator name:	McFarland Energy, Inc.		
County name:	Los Angeles	Fieldname:	Salt Lake
Area name:	Any Area	Section:	21
Township:	01S	Range:	14W
Base meridian:	SB	Elevation:	197.993
Locationde:	Not Reported		
Gissourcec:	gps		
Comments:	64002239.ssf		
Leasename:	Metropolitan	Wellnumber:	7
Epawell:	N	Hydraulica:	N
Confidenti:	N	Spuddate:	Not Reported
Welldeptha:	0		
Redrillfoo:	0		
Abandonedd:	Not Reported	Completion:	Not Reported
Directiona:	Directionally drilled	Gissymbol:	POG
Site id:	CAOG11000192176		

I31

SSE

1/4 - 1/2 Mile

OIL_GAS

CAOG11000210781

GEOCHECK® - PHYSICAL SETTING SOURCE MAP FINDINGS

District nun:	1	Api number:	03715210
Blm well:	N	Redrill can:	Not Reported
Dryhole:	N	Well status:	P
Operator name:	Chevron U.S.A. Inc.		
County name:	Los Angeles	Fieldname:	Salt Lake
Area name:	Any Area	Section:	21
Township:	01S	Range:	14W
Base meridian:	SB	Elevation:	Not Reported
Locationde:	Not Reported		
Gissourcec:	hud		
Comments:	Not Reported		
Leasename:	Salt Lake	Wellnumber:	36
Epawell:	N	Hydraulica:	N
Confidenti:	N	Spuddate:	Not Reported
Welldeptha:	0		
Redrillfoo:	0		
Abandonedd:	Not Reported	Completion:	Not Reported
Directiona:	Unknown	Gissymbol:	POG
Site id:	CAOG11000210781		

K32 NE 1/4 - 1/2 Mile

OIL_GAS CAOG11000192179

District nun:	1	Api number:	03715054
Blm well:	N	Redrill can:	Not Reported
Dryhole:	N	Well status:	P
Operator name:	McFarland Energy, Inc.		
County name:	Los Angeles	Fieldname:	Salt Lake
Area name:	Any Area	Section:	21
Township:	01S	Range:	14W
Base meridian:	SB	Elevation:	199.006
Locationde:	Not Reported		
Gissourcec:	gps		
Comments:	64002239.ssf		
Leasename:	U-93	Wellnumber:	4
Epawell:	N	Hydraulica:	N
Confidenti:	N	Spuddate:	Not Reported
Welldeptha:	0		
Redrillfoo:	0		
Abandonedd:	Not Reported	Completion:	Not Reported
Directiona:	Directionally drilled	Gissymbol:	POG
Site id:	CAOG11000192179		

K33 NE 1/4 - 1/2 Mile

OIL_GAS CAOG11000192174

District nun:	1	Api number:	03715049
Blm well:	N	Redrill can:	Not Reported
Dryhole:	N	Well status:	P
Operator name:	McFarland Energy, Inc.		
County name:	Los Angeles	Fieldname:	Salt Lake
Area name:	Any Area	Section:	21
Township:	01S	Range:	14W
Base meridian:	SB	Elevation:	201.708
Locationde:	Not Reported		
Gissourcec:	gps		

GEOCHECK® - PHYSICAL SETTING SOURCE MAP FINDINGS

Comments:	64002239.ssf	Wellnumber:	5
Leasename:	Metropolitan	Hydraulica:	N
Epawell:	N	Spuddate:	Not Reported
Confidenti:	N		
Welldeptha:	0		
Redrillfoo:	0		
Abandonedd:	Not Reported	Completion:	Not Reported
Directiona:	Directionally drilled	Gissymbol:	POG
Site id:	CAOG11000192174		

K34 NE

1/4 - 1/2 Mile

OIL_GAS

CAOG11000192178

District nun:	1	Api number:	03715053
Blm well:	N	Redrill can:	Not Reported
Dryhole:	N	Well status:	P
Operator name:	McFarland Energy, Inc.		
County name:	Los Angeles	Fieldname:	Salt Lake
Area name:	Any Area	Section:	21
Township:	01S	Range:	14W
Base meridian:	SB	Elevation:	199.089
Locationde:	Not Reported		
Gissourcec:	gps		
Comments:	64002239.ssf		
Leasename:	U-93	Wellnumber:	3
Epawell:	N	Hydraulica:	N
Confidenti:	N	Spuddate:	Not Reported
Welldeptha:	0		
Redrillfoo:	0		
Abandonedd:	Not Reported	Completion:	Not Reported
Directiona:	Directionally drilled	Gissymbol:	POG
Site id:	CAOG11000192178		

K35 NE

1/4 - 1/2 Mile

OIL_GAS

CAOG11000189006

District nun:	1	Api number:	03702077
Blm well:	N	Redrill can:	Not Reported
Dryhole:	N	Well status:	P
Operator name:	McFarland Energy, Inc.		
County name:	Los Angeles	Fieldname:	Salt Lake
Area name:	Any Area	Section:	21
Township:	01S	Range:	14W
Base meridian:	SB	Elevation:	197.196
Locationde:	Not Reported		
Gissourcec:	gps		
Comments:	64002239.ssf		
Leasename:	U-93	Wellnumber:	2
Epawell:	N	Hydraulica:	N
Confidenti:	N	Spuddate:	Not Reported
Welldeptha:	0		
Redrillfoo:	0		
Abandonedd:	Not Reported	Completion:	Not Reported
Directiona:	Directionally drilled	Gissymbol:	POG
Site id:	CAOG11000189006		

GEOCHECK® - PHYSICAL SETTING SOURCE MAP FINDINGS

Map ID
Direction
Distance

Database EDR ID Number

K36

NE

1/4 - 1/2 Mile

OIL_GAS

CAOG11000192172

District nun:	1	Api number:	03715047
Blm well:	N	Redrill can:	Not Reported
Dryhole:	N	Well status:	P
Operator name:	McFarland Energy, Inc.		
County name:	Los Angeles	Fieldname:	Salt Lake
Area name:	Any Area	Section:	21
Township:	01S	Range:	14W
Base meridian:	SB	Elevation:	199.932
Locationde:	Not Reported		
Gissourcec:	gps		
Comments:	64002239.ssf		
Leasename:	Metropolitan	Wellnumber:	3
Epawell:	N	Hydraulica:	N
Confidenti:	N	Spuddate:	Not Reported
Welldeptha:	0		
Redrillfoo:	0		
Abandonedd:	Not Reported	Completion:	Not Reported
Directiona:	Directionally drilled	Gissymbol:	POG
Site id:	CAOG11000192172		

K37

NE

1/4 - 1/2 Mile

OIL_GAS

CAOG11000192177

District nun:	1	Api number:	03715052
Blm well:	N	Redrill can:	Not Reported
Dryhole:	N	Well status:	P
Operator name:	McFarland Energy, Inc.		
County name:	Los Angeles	Fieldname:	Salt Lake
Area name:	Any Area	Section:	21
Township:	01S	Range:	14W
Base meridian:	SB	Elevation:	199.679
Locationde:	Not Reported		
Gissourcec:	gps		
Comments:	64002239.ssf		
Leasename:	U-93	Wellnumber:	1
Epawell:	N	Hydraulica:	N
Confidenti:	N	Spuddate:	Not Reported
Welldeptha:	0		
Redrillfoo:	0		
Abandonedd:	Not Reported	Completion:	Not Reported
Directiona:	Directionally drilled	Gissymbol:	POG
Site id:	CAOG11000192177		

K38

NE

1/4 - 1/2 Mile

OIL_GAS

CAOG11000214636

GEOCHECK® - PHYSICAL SETTING SOURCE MAP FINDINGS

District nun:	1	Api number:	03721193
Blm well:	N	Redrill can:	Not Reported
Dryhole:	N	Well status:	P
Operator name:	McFarland Energy, Inc.		
County name:	Los Angeles	Fieldname:	Salt Lake
Area name:	Any Area	Section:	21
Township:	01S	Range:	14W
Base meridian:	SB	Elevation:	Not Reported
Locationde:	Not Reported		
Gissourcec:	hud		
Comments:	Not Reported		
Leasename:	U-168	Wellnumber:	1
Epawell:	N	Hydraulica:	N
Confidenti:	N	Spuddate:	Not Reported
Welldeptha:	0		
Redrillfoo:	0		
Abandonedd:	Not Reported	Completion:	Not Reported
Directiona:	Directionally drilled	Gissymbol:	POG
Site id:	CAOG11000214636		

K39

NE

1/4 - 1/2 Mile

OIL_GAS

CAOG11000192181

District nun:	1	Api number:	03715129
Blm well:	N	Redrill can:	Not Reported
Dryhole:	N	Well status:	P
Operator name:	McFarland Energy, Inc.		
County name:	Los Angeles	Fieldname:	Salt Lake
Area name:	Any Area	Section:	21
Township:	01S	Range:	14W
Base meridian:	SB	Elevation:	198.315
Locationde:	Not Reported		
Gissourcec:	gps		
Comments:	64002239.ssf		
Leasename:	Gilmore	Wellnumber:	1
Epawell:	N	Hydraulica:	N
Confidenti:	N	Spuddate:	Not Reported
Welldeptha:	0		
Redrillfoo:	0		
Abandonedd:	Not Reported	Completion:	Not Reported
Directiona:	Directionally drilled	Gissymbol:	POG
Site id:	CAOG11000192181		

K40

NE

1/4 - 1/2 Mile

OIL_GAS

CAOG11000192180

District nun:	1	Api number:	03715055
Blm well:	N	Redrill can:	Not Reported
Dryhole:	N	Well status:	P
Operator name:	McFarland Energy, Inc.		
County name:	Los Angeles	Fieldname:	Salt Lake
Area name:	Any Area	Section:	21
Township:	01S	Range:	14W
Base meridian:	SB	Elevation:	199.656
Locationde:	Not Reported		
Gissourcec:	gps		

GEOCHECK® - PHYSICAL SETTING SOURCE MAP FINDINGS

Comments:	64002239.ssf	Wellnumber:	5
Leasename:	U-93	Hydraulica:	N
Epawell:	N	Spuddate:	Not Reported
Confidenti:	N		
Welldeptha:	0		
Redrillfoo:	0		
Abandonedd:	Not Reported	Completion:	Not Reported
Directiona:	Directionally drilled	Gissymbol:	POG
Site id:	CAOG11000192180		

K41 NE

1/4 - 1/2 Mile

OIL_GAS

CAOG11000188558

District nun:	1	Api number:	03700024
Blm well:	N	Redrill can:	Not Reported
Dryhole:	N	Well status:	P
Operator name:	McFarland Energy, Inc.		
County name:	Los Angeles	Fieldname:	Salt Lake
Area name:	Any Area	Section:	21
Township:	01S	Range:	14W
Base meridian:	SB	Elevation:	198.643
Locationde:	Not Reported		
Gissourcec:	gps		
Comments:	64002239.ssf		
Leasename:	U-93	Wellnumber:	6
Epawell:	N	Hydraulica:	N
Confidenti:	N	Spuddate:	Not Reported
Welldeptha:	0		
Redrillfoo:	0		
Abandonedd:	Not Reported	Completion:	Not Reported
Directiona:	Unknown	Gissymbol:	POG
Site id:	CAOG11000188558		

K42 NE

1/4 - 1/2 Mile

OIL_GAS

CAOG11000214637

District nun:	1	Api number:	03721194
Blm well:	N	Redrill can:	Not Reported
Dryhole:	N	Well status:	P
Operator name:	McFarland Energy, Inc.		
County name:	Los Angeles	Fieldname:	Salt Lake
Area name:	Any Area	Section:	21
Township:	01S	Range:	14W
Base meridian:	SB	Elevation:	Not Reported
Locationde:	Not Reported		
Gissourcec:	hud		
Comments:	Not Reported		
Leasename:	U-168	Wellnumber:	2
Epawell:	N	Hydraulica:	N
Confidenti:	N	Spuddate:	Not Reported
Welldeptha:	0		
Redrillfoo:	0		
Abandonedd:	Not Reported	Completion:	Not Reported
Directiona:	Directionally drilled	Gissymbol:	POG
Site id:	CAOG11000214637		

GEOCHECK® - PHYSICAL SETTING SOURCE MAP FINDINGS

Map ID
Direction
Distance

Database EDR ID Number

K43

NE

1/4 - 1/2 Mile

OIL_GAS

CAOG11000192993

District nun:	1	Api number:	03720017
Blm well:	N	Redrill can:	Not Reported
Dryhole:	N	Well status:	P
Operator name:	McFarland Energy, Inc.		
County name:	Los Angeles	Fieldname:	Salt Lake
Area name:	Any Area	Section:	21
Township:	01S	Range:	14W
Base meridian:	SB	Elevation:	198.228
Locationde:	Not Reported		
Gissourcec:	gps		
Comments:	64002239.ssf		
Leasename:	Metropolitan	Wellnumber:	8
Epawell:	N	Hydraulica:	N
Confidenti:	N	Spuddate:	Not Reported
Welldeptha:	0		
Redrillfoo:	0		
Abandonedd:	Not Reported	Completion:	Not Reported
Directiona:	Directionally drilled	Gissymbol:	POG
Site id:	CAOG11000192993		

K44

NE

1/4 - 1/2 Mile

OIL_GAS

CAOG11000192188

District nun:	1	Api number:	03715136
Blm well:	N	Redrill can:	Not Reported
Dryhole:	N	Well status:	P
Operator name:	McFarland Energy, Inc.		
County name:	Los Angeles	Fieldname:	Salt Lake
Area name:	Any Area	Section:	21
Township:	01S	Range:	14W
Base meridian:	SB	Elevation:	195.474
Locationde:	Not Reported		
Gissourcec:	gps		
Comments:	64002239.ssf		
Leasename:	Metropolitan	Wellnumber:	2
Epawell:	N	Hydraulica:	N
Confidenti:	N	Spuddate:	Not Reported
Welldeptha:	0		
Redrillfoo:	0		
Abandonedd:	Not Reported	Completion:	Not Reported
Directiona:	Directionally drilled	Gissymbol:	POG
Site id:	CAOG11000192188		

L45

SSE

1/4 - 1/2 Mile

OIL_GAS

CAOG11000210769

GEOCHECK® - PHYSICAL SETTING SOURCE MAP FINDINGS

District nun:	1	Api number:	03715198
Blm well:	N	Redrill can:	Not Reported
Dryhole:	N	Well status:	P
Operator name:	Chevron U.S.A. Inc.		
County name:	Los Angeles	Fieldname:	Salt Lake
Area name:	Any Area	Section:	21
Township:	01S	Range:	14W
Base meridian:	SB	Elevation:	Not Reported
Locationde:	Not Reported		
Gissourcec:	hud		
Comments:	Not Reported		
Leasename:	Salt Lake	Wellnumber:	23
Epawell:	N	Hydraulica:	N
Confidenti:	N	Spuddate:	Not Reported
Welldeptha:	0		
Redrillfoo:	0		
Abandonedd:	Not Reported	Completion:	Not Reported
Directiona:	Unknown	Gissymbol:	POG
Site id:	CAOG11000210769		

K46

NE

1/4 - 1/2 Mile

OIL_GAS

CAOG11000193039

District nun:	1	Api number:	03720149
Blm well:	N	Redrill can:	Not Reported
Dryhole:	N	Well status:	P
Operator name:	McFarland Energy, Inc.		
County name:	Los Angeles	Fieldname:	Salt Lake
Area name:	Any Area	Section:	21
Township:	01S	Range:	14W
Base meridian:	SB	Elevation:	198.347
Locationde:	Not Reported		
Gissourcec:	gps		
Comments:	64002239.ssf		
Leasename:	Gilmore	Wellnumber:	9
Epawell:	N	Hydraulica:	N
Confidenti:	N	Spuddate:	Not Reported
Welldeptha:	0		
Redrillfoo:	0		
Abandonedd:	Not Reported	Completion:	Not Reported
Directiona:	Unknown	Gissymbol:	PWD
Site id:	CAOG11000193039		

K47

NE

1/4 - 1/2 Mile

OIL_GAS

CAOG11000193040

District nun:	1	Api number:	03720149
Blm well:	N	Redrill can:	Not Reported
Dryhole:	N	Well status:	P
Operator name:	McFarland Energy, Inc.		
County name:	Los Angeles	Fieldname:	Salt Lake
Area name:	Any Area	Section:	21
Township:	01S	Range:	14W
Base meridian:	SB	Elevation:	198.347
Locationde:	Not Reported		
Gissourcec:	gps		

GEOCHECK® - PHYSICAL SETTING SOURCE MAP FINDINGS

Comments:	64002239.ssf	Wellnumber:	9
Leasename:	Gilmore	Hydraulica:	N
Epawell:	N	Spuddate:	Not Reported
Confidenti:	N		
Welldeptha:	0		
Redrillfoo:	0		
Abandonedd:	Not Reported	Completion:	Not Reported
Directiona:	Unknown	Gissymbol:	PWD
Site id:	CAOG11000193040		

K48 NE

1/4 - 1/2 Mile

OIL_GAS

CAOG11000214223

District nun:	1	Api number:	03721227
Blm well:	N	Redrill can:	Not Reported
Dryhole:	N	Well status:	P
Operator name:	McFarland Energy, Inc.		
County name:	Los Angeles	Fieldname:	Salt Lake
Area name:	Any Area	Section:	21
Township:	01S	Range:	14W
Base meridian:	SB	Elevation:	Not Reported
Locationde:	Not Reported		
Gissourcec:	hud		
Comments:	Not Reported		
Leasename:	U-168	Wellnumber:	3
Epawell:	N	Hydraulica:	N
Confidenti:	N	Spuddate:	Not Reported
Welldeptha:	0		
Redrillfoo:	0		
Abandonedd:	Not Reported	Completion:	Not Reported
Directiona:	Directionally drilled	Gissymbol:	POG
Site id:	CAOG11000214223		

K49 NE

1/4 - 1/2 Mile

OIL_GAS

CAOG11000193024

District nun:	1	Api number:	03720119
Blm well:	N	Redrill can:	Not Reported
Dryhole:	N	Well status:	P
Operator name:	McFarland Energy, Inc.		
County name:	Los Angeles	Fieldname:	Salt Lake
Area name:	Any Area	Section:	21
Township:	01S	Range:	14W
Base meridian:	SB	Elevation:	200.284
Locationde:	Not Reported		
Gissourcec:	gps		
Comments:	64002239.ssf		
Leasename:	Metropolitan	Wellnumber:	9
Epawell:	N	Hydraulica:	N
Confidenti:	N	Spuddate:	Not Reported
Welldeptha:	0		
Redrillfoo:	0		
Abandonedd:	Not Reported	Completion:	Not Reported
Directiona:	Directionally drilled	Gissymbol:	POG
Site id:	CAOG11000193024		

GEOCHECK® - PHYSICAL SETTING SOURCE MAP FINDINGS

Map ID
Direction
Distance

Database EDR ID Number

K50

NE

1/4 - 1/2 Mile

OIL_GAS

CAOG11000192184

District nun:	1	Api number:	03715132
Blm well:	N	Redrill can:	Not Reported
Dryhole:	N	Well status:	P
Operator name:	McFarland Energy, Inc.		
County name:	Los Angeles	Fieldname:	Salt Lake
Area name:	Any Area	Section:	21
Township:	01S	Range:	14W
Base meridian:	SB	Elevation:	196.958
Locationde:	Not Reported		
Gissourcec:	gps		
Comments:	64002239.ssf		
Leasename:	Gilmore	Wellnumber:	5
Epawell:	N	Hydraulica:	N
Confidenti:	N	Spuddate:	Not Reported
Welldeptha:	0		
Redrillfoo:	0		
Abandonedd:	Not Reported	Completion:	Not Reported
Directiona:	Directionally drilled	Gissymbol:	POG
Site id:	CAOG11000192184		

K51

NE

1/4 - 1/2 Mile

OIL_GAS

CAOG11000214224

District nun:	1	Api number:	03721228
Blm well:	N	Redrill can:	Not Reported
Dryhole:	N	Well status:	P
Operator name:	McFarland Energy, Inc.		
County name:	Los Angeles	Fieldname:	Salt Lake
Area name:	Any Area	Section:	21
Township:	01S	Range:	14W
Base meridian:	SB	Elevation:	Not Reported
Locationde:	Not Reported		
Gissourcec:	hud		
Comments:	Not Reported		
Leasename:	U-169	Wellnumber:	2
Epawell:	N	Hydraulica:	N
Confidenti:	N	Spuddate:	Not Reported
Welldeptha:	0		
Redrillfoo:	0		
Abandonedd:	Not Reported	Completion:	Not Reported
Directiona:	Unknown	Gissymbol:	POG
Site id:	CAOG11000214224		

K52

NE

1/4 - 1/2 Mile

OIL_GAS

CAOG11000193256

GEOCHECK® - PHYSICAL SETTING SOURCE MAP FINDINGS

District nun:	1	Api number:	03721090
Blm well:	N	Redrill can:	Not Reported
Dryhole:	N	Well status:	P
Operator name:	McFarland Energy, Inc.		
County name:	Los Angeles	Fieldname:	Salt Lake
Area name:	Any Area	Section:	21
Township:	01S	Range:	14W
Base meridian:	SB	Elevation:	197.855
Locationde:	Not Reported		
Gissourcec:	gps		
Comments:	64002239.ssf		
Leasename:	Oakwood	Wellnumber:	2
Epawell:	N	Hydraulica:	N
Confidenti:	N	Spuddate:	Not Reported
Welldeptha:	0		
Redrillfoo:	0		
Abandonedd:	Not Reported	Completion:	Not Reported
Directiona:	Directionally drilled	Gissymbol:	POG
Site id:	CAOG11000193256		

K53

NE

1/4 - 1/2 Mile

OIL_GAS

CAOG11000192187

District nun:	1	Api number:	03715135
Blm well:	N	Redrill can:	Not Reported
Dryhole:	N	Well status:	P
Operator name:	McFarland Energy, Inc.		
County name:	Los Angeles	Fieldname:	Salt Lake
Area name:	Any Area	Section:	21
Township:	01S	Range:	14W
Base meridian:	SB	Elevation:	198.101
Locationde:	Not Reported		
Gissourcec:	gps		
Comments:	64002239.ssf		
Leasename:	Metropolitan	Wellnumber:	1
Epawell:	N	Hydraulica:	N
Confidenti:	N	Spuddate:	Not Reported
Welldeptha:	0		
Redrillfoo:	0		
Abandonedd:	Not Reported	Completion:	Not Reported
Directiona:	Directionally drilled	Gissymbol:	POG
Site id:	CAOG11000192187		

K54

NE

1/4 - 1/2 Mile

OIL_GAS

CAOG11000193262

District nun:	1	Api number:	03721100
Blm well:	N	Redrill can:	Not Reported
Dryhole:	N	Well status:	P
Operator name:	McFarland Energy, Inc.		
County name:	Los Angeles	Fieldname:	Salt Lake
Area name:	Any Area	Section:	21
Township:	01S	Range:	14W
Base meridian:	SB	Elevation:	197.607
Locationde:	Not Reported		
Gissourcec:	gps		

GEOCHECK® - PHYSICAL SETTING SOURCE MAP FINDINGS

Comments:	64002239.ssf	Wellnumber:	4
Leasename:	Oakwood	Hydraulica:	N
Epawell:	N	Spuddate:	Not Reported
Confidenti:	N		
Welldeptha:	0		
Redrillfoo:	0		
Abandonedd:	Not Reported	Completion:	Not Reported
Directiona:	Directionally drilled	Gissymbol:	POG
Site id:	CAOG11000193262		

M55 WNW

1/4 - 1/2 Mile

OIL_GAS

CAOG11000210523

District nun:	1	Api number:	03714907
Blm well:	N	Redrill can:	Not Reported
Dryhole:	N	Well status:	I
Operator name:	James F. Ross		
County name:	Los Angeles	Fieldname:	Salt Lake
Area name:	Any Area	Section:	20
Township:	01S	Range:	14W
Base meridian:	SB	Elevation:	Not Reported
Locationde:	Not Reported		
Gissourcec:	hud		
Comments:	Not Reported		
Leasename:	Ross	Wellnumber:	4
Epawell:	N	Hydraulica:	N
Confidenti:	N	Spuddate:	Not Reported
Welldeptha:	0		
Redrillfoo:	0		
Abandonedd:	Not Reported	Completion:	Not Reported
Directiona:	Unknown	Gissymbol:	AOG
Site id:	CAOG11000210523		

M56 NW

1/4 - 1/2 Mile

OIL_GAS

CAOG11000210521

District nun:	1	Api number:	03714905
Blm well:	N	Redrill can:	Not Reported
Dryhole:	N	Well status:	I
Operator name:	James F. Ross		
County name:	Los Angeles	Fieldname:	Salt Lake
Area name:	Any Area	Section:	20
Township:	01S	Range:	14W
Base meridian:	SB	Elevation:	Not Reported
Locationde:	Not Reported		
Gissourcec:	hud		
Comments:	Not Reported		
Leasename:	Ross	Wellnumber:	2
Epawell:	N	Hydraulica:	N
Confidenti:	N	Spuddate:	Not Reported
Welldeptha:	0		
Redrillfoo:	0		
Abandonedd:	Not Reported	Completion:	Not Reported
Directiona:	Unknown	Gissymbol:	AOG
Site id:	CAOG11000210521		

GEOCHECK® - PHYSICAL SETTING SOURCE MAP FINDINGS

Map ID
Direction
Distance

Database EDR ID Number

K57

NE

1/4 - 1/2 Mile

OIL_GAS

CAOG11000193259

District nun:	1	Api number:	03721094
Blm well:	N	Redrill can:	Not Reported
Dryhole:	N	Well status:	P
Operator name:	McFarland Energy, Inc.		
County name:	Los Angeles	Fieldname:	Salt Lake
Area name:	Any Area	Section:	21
Township:	01S	Range:	14W
Base meridian:	SB	Elevation:	197.983
Locationde:	Not Reported		
Gissourcec:	gps		
Comments:	64002239.ssf		
Leasename:	Oakwood	Wellnumber:	3
Epawell:	N	Hydraulica:	N
Confidenti:	N	Spuddate:	Not Reported
Welldeptha:	0		
Redrillfoo:	0		
Abandonedd:	Not Reported	Completion:	Not Reported
Directiona:	Directionally drilled	Gissymbol:	POG
Site id:	CAOG11000193259		

I58

South

1/4 - 1/2 Mile

OIL_GAS

CAOG11000210787

District nun:	1	Api number:	03715216
Blm well:	N	Redrill can:	Not Reported
Dryhole:	N	Well status:	P
Operator name:	Chevron U.S.A. Inc.		
County name:	Los Angeles	Fieldname:	Salt Lake
Area name:	Any Area	Section:	21
Township:	01S	Range:	14W
Base meridian:	SB	Elevation:	Not Reported
Locationde:	Not Reported		
Gissourcec:	hud		
Comments:	Not Reported		
Leasename:	Salt Lake	Wellnumber:	42
Epawell:	N	Hydraulica:	N
Confidenti:	N	Spuddate:	Not Reported
Welldeptha:	0		
Redrillfoo:	0		
Abandonedd:	Not Reported	Completion:	Not Reported
Directiona:	Unknown	Gissymbol:	POG
Site id:	CAOG11000210787		

K59

NE

1/4 - 1/2 Mile

OIL_GAS

CAOG11000192183

GEOCHECK® - PHYSICAL SETTING SOURCE MAP FINDINGS

District nun:	1	Api number:	03715131
Blm well:	N	Redrill can:	Not Reported
Dryhole:	N	Well status:	P
Operator name:	McFarland Energy, Inc.		
County name:	Los Angeles	Fieldname:	Salt Lake
Area name:	Any Area	Section:	21
Township:	01S	Range:	14W
Base meridian:	SB	Elevation:	198.789
Locationde:	Not Reported		
Gissourcec:	gps		
Comments:	64002239.ssf		
Leasename:	Gilmore	Wellnumber:	3
Epawell:	N	Hydraulica:	N
Confidenti:	N	Spuddate:	Not Reported
Welldeptha:	0		
Redrillfoo:	0		
Abandonedd:	Not Reported	Completion:	Not Reported
Directiona:	Directionally drilled	Gissymbol:	POG
Site id:	CAOG11000192183		

K60
NE
1/4 - 1/2 Mile

OIL_GAS CAOG11000193149

District nun:	1	Api number:	03720577
Blm well:	N	Redrill can:	Not Reported
Dryhole:	N	Well status:	P
Operator name:	McFarland Energy, Inc.		
County name:	Los Angeles	Fieldname:	Salt Lake
Area name:	Any Area	Section:	21
Township:	01S	Range:	14W
Base meridian:	SB	Elevation:	199.691
Locationde:	Not Reported		
Gissourcec:	gps		
Comments:	64002239.ssf		
Leasename:	Gilmore	Wellnumber:	12
Epawell:	N	Hydraulica:	N
Confidenti:	N	Spuddate:	Not Reported
Welldeptha:	0		
Redrillfoo:	0		
Abandonedd:	Not Reported	Completion:	Not Reported
Directiona:	Directionally drilled	Gissymbol:	POG
Site id:	CAOG11000193149		

K61
NE
1/4 - 1/2 Mile

OIL_GAS CAOG11000193150

District nun:	1	Api number:	03720607
Blm well:	N	Redrill can:	Not Reported
Dryhole:	N	Well status:	P
Operator name:	McFarland Energy, Inc.		
County name:	Los Angeles	Fieldname:	Salt Lake
Area name:	Any Area	Section:	21
Township:	01S	Range:	14W
Base meridian:	SB	Elevation:	200.373
Locationde:	Not Reported		
Gissourcec:	gps		

GEOCHECK® - PHYSICAL SETTING SOURCE MAP FINDINGS

Comments:	64002239.ssf	Wellnumber:	13
Leasename:	Gilmore	Hydraulica:	N
Epawell:	N	Spuddate:	Not Reported
Confidenti:	N		
Welldeptha:	0		
Redrillfoo:	0		
Abandonedd:	Not Reported	Completion:	Not Reported
Directiona:	Directionally drilled	Gissymbol:	POG
Site id:	CAOG11000193150		

K62 NE

1/4 - 1/2 Mile

OIL_GAS

CAOG11000189038

District nun:	1	Api number:	03702957
Blm well:	N	Redrill can:	Not Reported
Dryhole:	N	Well status:	P
Operator name:	McFarland Energy, Inc.		
County name:	Los Angeles	Fieldname:	Salt Lake
Area name:	Any Area	Section:	21
Township:	01S	Range:	14W
Base meridian:	SB	Elevation:	196.23
Locationde:	Not Reported		
Gissourcec:	gps		
Comments:	64002239.ssf		
Leasename:	Gilmore	Wellnumber:	8
Epawell:	N	Hydraulica:	N
Confidenti:	N	Spuddate:	Not Reported
Welldeptha:	0		
Redrillfoo:	0		
Abandonedd:	Not Reported	Completion:	Not Reported
Directiona:	Unknown	Gissymbol:	POG
Site id:	CAOG11000189038		

K63 NE

1/4 - 1/2 Mile

OIL_GAS

CAOG11000193277

District nun:	1	Api number:	03721131
Blm well:	N	Redrill can:	Not Reported
Dryhole:	N	Well status:	P
Operator name:	McFarland Energy, Inc.		
County name:	Los Angeles	Fieldname:	Salt Lake
Area name:	Any Area	Section:	21
Township:	01S	Range:	14W
Base meridian:	SB	Elevation:	197.189
Locationde:	Not Reported		
Gissourcec:	gps		
Comments:	64002239.ssf		
Leasename:	Oakwood	Wellnumber:	6
Epawell:	N	Hydraulica:	N
Confidenti:	N	Spuddate:	Not Reported
Welldeptha:	0		
Redrillfoo:	0		
Abandonedd:	Not Reported	Completion:	Not Reported
Directiona:	Directionally drilled	Gissymbol:	POG
Site id:	CAOG11000193277		

GEOCHECK® - PHYSICAL SETTING SOURCE MAP FINDINGS

Map ID
Direction
Distance

Database EDR ID Number

K64

NE

1/4 - 1/2 Mile

OIL_GAS

CAOG11000193158

District nun:	1	Api number:	03720662
Blm well:	N	Redrill can:	Not Reported
Dryhole:	N	Well status:	P
Operator name:	McFarland Energy, Inc.		
County name:	Los Angeles	Fieldname:	Salt Lake
Area name:	Any Area	Section:	21
Township:	01S	Range:	14W
Base meridian:	SB	Elevation:	201.391
Locationde:	Not Reported		
Gissourcec:	gps		
Comments:	64002239.ssf		
Leasename:	Gilmore	Wellnumber:	16
Epawell:	N	Hydraulica:	N
Confidenti:	N	Spuddate:	Not Reported
Welldeptha:	0		
Redrillfoo:	0		
Abandonedd:	Not Reported	Completion:	Not Reported
Directiona:	Directionally drilled	Gissymbol:	PWD
Site id:	CAOG11000193158		

K65

NE

1/4 - 1/2 Mile

OIL_GAS

CAOG11000192173

District nun:	1	Api number:	03715048
Blm well:	N	Redrill can:	Not Reported
Dryhole:	N	Well status:	P
Operator name:	McFarland Energy, Inc.		
County name:	Los Angeles	Fieldname:	Salt Lake
Area name:	Any Area	Section:	21
Township:	01S	Range:	14W
Base meridian:	SB	Elevation:	201.429
Locationde:	Not Reported		
Gissourcec:	gps		
Comments:	64002239.ssf		
Leasename:	Metropolitan	Wellnumber:	4
Epawell:	N	Hydraulica:	N
Confidenti:	N	Spuddate:	Not Reported
Welldeptha:	0		
Redrillfoo:	0		
Abandonedd:	Not Reported	Completion:	Not Reported
Directiona:	Directionally drilled	Gissymbol:	POG
Site id:	CAOG11000192173		

K66

NE

1/4 - 1/2 Mile

OIL_GAS

CAOG11000193157

GEOCHECK® - PHYSICAL SETTING SOURCE MAP FINDINGS

District nun:	1	Api number:	03720647
Blm well:	N	Redrill can:	Not Reported
Dryhole:	N	Well status:	P
Operator name:	McFarland Energy, Inc.		
County name:	Los Angeles	Fieldname:	Salt Lake
Area name:	Any Area	Section:	21
Township:	01S	Range:	14W
Base meridian:	SB	Elevation:	200.299
Locationde:	Not Reported		
Gissourcec:	gps		
Comments:	64002239.ssf		
Leasename:	Gilmore	Wellnumber:	15
Epawell:	N	Hydraulica:	N
Confidenti:	N	Spuddate:	Not Reported
Welldeptha:	0		
Redrillfoo:	0		
Abandonedd:	Not Reported	Completion:	Not Reported
Directiona:	Directionally drilled	Gissymbol:	POG
Site id:	CAOG11000193157		

K67

NE

1/4 - 1/2 Mile

OIL_GAS

CAOG11000193272

District nun:	1	Api number:	03721119
Blm well:	N	Redrill can:	Not Reported
Dryhole:	N	Well status:	P
Operator name:	McFarland Energy, Inc.		
County name:	Los Angeles	Fieldname:	Salt Lake
Area name:	Any Area	Section:	21
Township:	01S	Range:	14W
Base meridian:	SB	Elevation:	196.429
Locationde:	Not Reported		
Gissourcec:	gps		
Comments:	64002239.ssf		
Leasename:	Oakwood	Wellnumber:	5
Epawell:	N	Hydraulica:	N
Confidenti:	N	Spuddate:	Not Reported
Welldeptha:	0		
Redrillfoo:	0		
Abandonedd:	Not Reported	Completion:	Not Reported
Directiona:	Directionally drilled	Gissymbol:	POG
Site id:	CAOG11000193272		

K68

NE

1/4 - 1/2 Mile

OIL_GAS

CAOG11000192185

District nun:	1	Api number:	03715133
Blm well:	N	Redrill can:	Not Reported
Dryhole:	N	Well status:	P
Operator name:	McFarland Energy, Inc.		
County name:	Los Angeles	Fieldname:	Salt Lake
Area name:	Any Area	Section:	21
Township:	01S	Range:	14W
Base meridian:	SB	Elevation:	200.163
Locationde:	Not Reported		
Gissourcec:	gps		

GEOCHECK® - PHYSICAL SETTING SOURCE MAP FINDINGS

Comments:	64002239.ssf	Wellnumber:	6
Leasename:	Gilmore	Hydraulica:	N
Epawell:	N	Spuddate:	Not Reported
Confidenti:	N		
Welldeptha:	0		
Redrillfoo:	0		
Abandonedd:	Not Reported	Completion:	Not Reported
Directiona:	Directionally drilled	Gissymbol:	POG
Site id:	CAOG11000192185		

K69 NE

1/4 - 1/2 Mile

OIL_GAS

CAOG11000193178

District nun:	1	Api number:	03720826
Blm well:	N	Redrill can:	Not Reported
Dryhole:	N	Well status:	P
Operator name:	McFarland Energy, Inc.		
County name:	Los Angeles	Fieldname:	Salt Lake
Area name:	Any Area	Section:	21
Township:	01S	Range:	14W
Base meridian:	SB	Elevation:	198.09
Locationde:	Not Reported		
Gissourcec:	gps		
Comments:	64002239.ssf		
Leasename:	Oakwood	Wellnumber:	1
Epawell:	N	Hydraulica:	N
Confidenti:	N	Spuddate:	Not Reported
Welldeptha:	0		
Redrillfoo:	0		
Abandonedd:	Not Reported	Completion:	Not Reported
Directiona:	Directionally drilled	Gissymbol:	POG
Site id:	CAOG11000193178		

K70 NE

1/4 - 1/2 Mile

OIL_GAS

CAOG11000192186

District nun:	1	Api number:	03715134
Blm well:	N	Redrill can:	Not Reported
Dryhole:	N	Well status:	P
Operator name:	McFarland Energy, Inc.		
County name:	Los Angeles	Fieldname:	Salt Lake
Area name:	Any Area	Section:	21
Township:	01S	Range:	14W
Base meridian:	SB	Elevation:	198.928
Locationde:	Not Reported		
Gissourcec:	gps		
Comments:	64002239.ssf		
Leasename:	Gilmore	Wellnumber:	7
Epawell:	N	Hydraulica:	N
Confidenti:	N	Spuddate:	Not Reported
Welldeptha:	0		
Redrillfoo:	0		
Abandonedd:	Not Reported	Completion:	Not Reported
Directiona:	Unknown	Gissymbol:	POG
Site id:	CAOG11000192186		

GEOCHECK® - PHYSICAL SETTING SOURCE MAP FINDINGS

Map ID
Direction
Distance

Database EDR ID Number

K71

NE

1/4 - 1/2 Mile

OIL_GAS

CAOG11000193071

District nun:	1	Api number:	03720251
Blm well:	N	Redrill can:	Not Reported
Dryhole:	N	Well status:	P
Operator name:	McFarland Energy, Inc.		
County name:	Los Angeles	Fieldname:	Salt Lake
Area name:	Any Area	Section:	21
Township:	01S	Range:	14W
Base meridian:	SB	Elevation:	198.427
Locationde:	Not Reported		
Gissourcec:	gps		
Comments:	64002239.ssf		
Leasename:	Gilmore	Wellnumber:	10
Epawell:	N	Hydraulica:	N
Confidenti:	N	Spuddate:	Not Reported
Welldeptha:	0		
Redrillfoo:	0		
Abandonedd:	Not Reported	Completion:	Not Reported
Directiona:	Directionally drilled	Gissymbol:	POG
Site id:	CAOG11000193071		

K73

NE

1/4 - 1/2 Mile

OIL_GAS

CAOG11000193084

District nun:	1	Api number:	03720314
Blm well:	N	Redrill can:	Not Reported
Dryhole:	N	Well status:	P
Operator name:	McFarland Energy, Inc.		
County name:	Los Angeles	Fieldname:	Salt Lake
Area name:	Any Area	Section:	21
Township:	01S	Range:	14W
Base meridian:	SB	Elevation:	197.339
Locationde:	Not Reported		
Gissourcec:	gps		
Comments:	64002239.ssf		
Leasename:	Gilmore	Wellnumber:	4
Epawell:	N	Hydraulica:	N
Confidenti:	N	Spuddate:	Not Reported
Welldeptha:	0		
Redrillfoo:	0		
Abandonedd:	Not Reported	Completion:	Not Reported
Directiona:	Unknown	Gissymbol:	PWD
Site id:	CAOG11000193084		

K72

NE

1/4 - 1/2 Mile

OIL_GAS

CAOG11000193083

GEOCHECK® - PHYSICAL SETTING SOURCE MAP FINDINGS

District nun:	1	Api number:	03720314
Blm well:	N	Redrill can:	Not Reported
Dryhole:	N	Well status:	P
Operator name:	McFarland Energy, Inc.		
County name:	Los Angeles	Fieldname:	Salt Lake
Area name:	Any Area	Section:	21
Township:	01S	Range:	14W
Base meridian:	SB	Elevation:	197.339
Locationde:	Not Reported		
Gissourcec:	gps		
Comments:	64002239.ssf		
Leasename:	Gilmore	Wellnumber:	4
Epawell:	N	Hydraulica:	N
Confidenti:	N	Spuddate:	Not Reported
Welldeptha:	0		
Redrillfoo:	0		
Abandonedd:	Not Reported	Completion:	Not Reported
Directiona:	Unknown	Gissymbol:	PWD
Site id:	CAOG11000193083		

K74

NE

1/4 - 1/2 Mile

OIL_GAS

CAOG11000193086

District nun:	1	Api number:	03720354
Blm well:	N	Redrill can:	Not Reported
Dryhole:	N	Well status:	P
Operator name:	McFarland Energy, Inc.		
County name:	Los Angeles	Fieldname:	Salt Lake
Area name:	Any Area	Section:	21
Township:	01S	Range:	14W
Base meridian:	SB	Elevation:	197.946
Locationde:	Not Reported		
Gissourcec:	gps		
Comments:	64002239.ssf		
Leasename:	U-93	Wellnumber:	7
Epawell:	N	Hydraulica:	N
Confidenti:	N	Spuddate:	Not Reported
Welldeptha:	0		
Redrillfoo:	0		
Abandonedd:	Not Reported	Completion:	Not Reported
Directiona:	Directionally drilled	Gissymbol:	POG
Site id:	CAOG11000193086		

K75

NE

1/4 - 1/2 Mile

OIL_GAS

CAOG11000192182

District nun:	1	Api number:	03715130
Blm well:	N	Redrill can:	Not Reported
Dryhole:	N	Well status:	P
Operator name:	McFarland Energy, Inc.		
County name:	Los Angeles	Fieldname:	Salt Lake
Area name:	Any Area	Section:	21
Township:	01S	Range:	14W
Base meridian:	SB	Elevation:	198.414
Locationde:	Not Reported		
Gissourcec:	gps		

GEOCHECK® - PHYSICAL SETTING SOURCE MAP FINDINGS

Comments:	64002239.ssf	Wellnumber:	2
Leasename:	Gilmore	Hydraulica:	N
Epawell:	N	Spuddate:	Not Reported
Confidenti:	N		
Welldeptha:	0		
Redrillfoo:	0		
Abandonedd:	Not Reported	Completion:	Not Reported
Directiona:	Directionally drilled	Gissymbol:	POG
Site id:	CAOG11000192182		

76 SSW

1/4 - 1/2 Mile

OIL_GAS

CAOG11000210579

District nun:	1	Api number:	03714963
Blm well:	N	Redrill can:	Not Reported
Dryhole:	N	Well status:	P
Operator name:	Chevron U.S.A. Inc.		
County name:	Los Angeles	Fieldname:	Salt Lake
Area name:	Any Area	Section:	20
Township:	01S	Range:	14W
Base meridian:	SB	Elevation:	Not Reported
Locationde:	Not Reported		
Gissourcec:	hud		
Comments:	Not Reported		
Leasename:	Not Reported	Wellnumber:	4
Epawell:	N	Hydraulica:	N
Confidenti:	N	Spuddate:	Not Reported
Welldeptha:	0		
Redrillfoo:	0		
Abandonedd:	Not Reported	Completion:	Not Reported
Directiona:	Unknown	Gissymbol:	POG
Site id:	CAOG11000210579		

K77 NE

1/4 - 1/2 Mile

OIL_GAS

CAOG11000193106

District nun:	1	Api number:	03720388
Blm well:	N	Redrill can:	Not Reported
Dryhole:	N	Well status:	P
Operator name:	McFarland Energy, Inc.		
County name:	Los Angeles	Fieldname:	Salt Lake
Area name:	Any Area	Section:	21
Township:	01S	Range:	14W
Base meridian:	SB	Elevation:	200.872
Locationde:	Not Reported		
Gissourcec:	gps		
Comments:	64002239.ssf		
Leasename:	Gilmore	Wellnumber:	14
Epawell:	N	Hydraulica:	N
Confidenti:	N	Spuddate:	Not Reported
Welldeptha:	0		
Redrillfoo:	0		
Abandonedd:	Not Reported	Completion:	Not Reported
Directiona:	Directionally drilled	Gissymbol:	POG
Site id:	CAOG11000193106		

GEOCHECK® - PHYSICAL SETTING SOURCE MAP FINDINGS

Map ID
Direction
Distance

Database EDR ID Number

K78

NE

1/4 - 1/2 Mile

OIL_GAS

CAOG11000193135

District nun:	1	Api number:	03720509
Blm well:	N	Redrill can:	Not Reported
Dryhole:	N	Well status:	P
Operator name:	McFarland Energy, Inc.		
County name:	Los Angeles	Fieldname:	Salt Lake
Area name:	Any Area	Section:	21
Township:	01S	Range:	14W
Base meridian:	SB	Elevation:	206.5
Locationde:	Not Reported		
Gissourcec:	gps		
Comments:	64002239.ssf		
Leasename:	Gilmore	Wellnumber:	11
Epawell:	N	Hydraulica:	N
Confidenti:	N	Spuddate:	Not Reported
Welldeptha:	0		
Redrillfoo:	0		
Abandonedd:	Not Reported	Completion:	Not Reported
Directiona:	Unknown	Gissymbol:	POG
Site id:	CAOG11000193135		

J79

East

1/4 - 1/2 Mile

OIL_GAS

CAOG11000210796

District nun:	1	Api number:	03715225
Blm well:	N	Redrill can:	Not Reported
Dryhole:	N	Well status:	P
Operator name:	Chevron U.S.A. Inc.		
County name:	Los Angeles	Fieldname:	Salt Lake
Area name:	Any Area	Section:	21
Township:	01S	Range:	14W
Base meridian:	SB	Elevation:	Not Reported
Locationde:	Not Reported		
Gissourcec:	hud		
Comments:	Not Reported		
Leasename:	Salt Lake	Wellnumber:	87
Epawell:	N	Hydraulica:	N
Confidenti:	N	Spuddate:	Not Reported
Welldeptha:	0		
Redrillfoo:	0		
Abandonedd:	Not Reported	Completion:	Not Reported
Directiona:	Unknown	Gissymbol:	POG
Site id:	CAOG11000210796		

L80

SE

1/4 - 1/2 Mile

OIL_GAS

CAOG11000210794

GEOCHECK® - PHYSICAL SETTING SOURCE MAP FINDINGS

District nun:	1	Api number:	03715223
Blm well:	N	Redrill can:	Not Reported
Dryhole:	N	Well status:	P
Operator name:	Chevron U.S.A. Inc.		
County name:	Los Angeles	Fieldname:	Salt Lake
Area name:	Any Area	Section:	21
Township:	01S	Range:	14W
Base meridian:	SB	Elevation:	Not Reported
Locationde:	Not Reported		
Gissourcec:	hud		
Comments:	Not Reported		
Leasename:	Salt Lake	Wellnumber:	67
Epawell:	N	Hydraulica:	N
Confidenti:	N	Spuddate:	Not Reported
Welldeptha:	0		
Redrillfoo:	0		
Abandonedd:	Not Reported	Completion:	Not Reported
Directiona:	Unknown	Gissymbol:	POG
Site id:	CAOG11000210794		

J81 ESE 1/4 - 1/2 Mile

OIL_GAS CAOG11000210795

District nun:	1	Api number:	03715224
Blm well:	N	Redrill can:	Not Reported
Dryhole:	N	Well status:	P
Operator name:	Chevron U.S.A. Inc.		
County name:	Los Angeles	Fieldname:	Salt Lake
Area name:	Any Area	Section:	21
Township:	01S	Range:	14W
Base meridian:	SB	Elevation:	Not Reported
Locationde:	Not Reported		
Gissourcec:	hud		
Comments:	Not Reported		
Leasename:	Salt Lake	Wellnumber:	81
Epawell:	N	Hydraulica:	N
Confidenti:	N	Spuddate:	Not Reported
Welldeptha:	0		
Redrillfoo:	0		
Abandonedd:	Not Reported	Completion:	Not Reported
Directiona:	Unknown	Gissymbol:	POG
Site id:	CAOG11000210795		

N82 WNW 1/4 - 1/2 Mile

OIL_GAS CAOG11000210711

District nun:	1	Api number:	03715140
Blm well:	N	Redrill can:	Not Reported
Dryhole:	N	Well status:	P
Operator name:	Chevron U.S.A. Inc.		
County name:	Los Angeles	Fieldname:	Salt Lake
Area name:	Any Area	Section:	20
Township:	01S	Range:	14W
Base meridian:	SB	Elevation:	Not Reported
Locationde:	Not Reported		
Gissourcec:	hud		

GEOCHECK® - PHYSICAL SETTING SOURCE MAP FINDINGS

Comments:	Not Reported	Wellnumber:	40
Leasename:	Not Reported	Hydraulica:	N
Epawell:	N	Spuddate:	Not Reported
Confidenti:	N		
Welldeptha:	0		
Redrillfoo:	0		
Abandonedd:	Not Reported	Completion:	Not Reported
Directiona:	Unknown	Gissymbol:	POG
Site id:	CAOG11000210711		

**83
SW**

1/4 - 1/2 Mile

OIL_GAS

CAOG11000210709

District nun:	1	Api number:	03715138
Blm well:	N	Redrill can:	Not Reported
Dryhole:	N	Well status:	P
Operator name:	Chevron U.S.A. Inc.		
County name:	Los Angeles	Fieldname:	Salt Lake
Area name:	Any Area	Section:	20
Township:	01S	Range:	14W
Base meridian:	SB	Elevation:	Not Reported
Locationde:	Not Reported		
Gissourcec:	hud		
Comments:	Not Reported		
Leasename:	Not Reported	Wellnumber:	35
Epawell:	N	Hydraulica:	N
Confidenti:	N	Spuddate:	Not Reported
Welldeptha:	0		
Redrillfoo:	0		
Abandonedd:	Not Reported	Completion:	Not Reported
Directiona:	Unknown	Gissymbol:	POG
Site id:	CAOG11000210709		

**O84
East**

1/4 - 1/2 Mile

OIL_GAS

CAOG11000210322

District nun:	1	Api number:	03714636
Blm well:	N	Redrill can:	Not Reported
Dryhole:	N	Well status:	P
Operator name:	Gilmore Oil Company		
County name:	Los Angeles	Fieldname:	Salt Lake
Area name:	Any Area	Section:	21
Township:	01S	Range:	14W
Base meridian:	SB	Elevation:	Not Reported
Locationde:	Not Reported		
Gissourcec:	hud		
Comments:	Not Reported		
Leasename:	Not Reported	Wellnumber:	9
Epawell:	N	Hydraulica:	N
Confidenti:	N	Spuddate:	Not Reported
Welldeptha:	0		
Redrillfoo:	0		
Abandonedd:	Not Reported	Completion:	Not Reported
Directiona:	Unknown	Gissymbol:	POG
Site id:	CAOG11000210322		

GEOCHECK® - PHYSICAL SETTING SOURCE MAP FINDINGS

Map ID
Direction
Distance

Database EDR ID Number

P85

WSW

1/4 - 1/2 Mile

OIL_GAS

CAOG11000210712

District nun:	1	Api number:	03715141
Blm well:	N	Redrill can:	Not Reported
Dryhole:	N	Well status:	P
Operator name:	Chevron U.S.A. Inc.		
County name:	Los Angeles	Fieldname:	Salt Lake
Area name:	Any Area	Section:	20
Township:	01S	Range:	14W
Base meridian:	SB	Elevation:	Not Reported
Locationde:	Not Reported		
Gissourcec:	hud		
Comments:	Not Reported		
Leasename:	Not Reported	Wellnumber:	43
Epawell:	N	Hydraulica:	N
Confidenti:	N	Spuddate:	Not Reported
Welldeptha:	0		
Redrillfoo:	0		
Abandonedd:	Not Reported	Completion:	Not Reported
Directiona:	Unknown	Gissymbol:	POG
Site id:	CAOG11000210712		

N86

West

1/4 - 1/2 Mile

OIL_GAS

CAOG11000210717

District nun:	1	Api number:	03715146
Blm well:	N	Redrill can:	Not Reported
Dryhole:	N	Well status:	B
Operator name:	Chevron U.S.A. Inc.		
County name:	Los Angeles	Fieldname:	Salt Lake
Area name:	Any Area	Section:	20
Township:	01S	Range:	14W
Base meridian:	SB	Elevation:	Not Reported
Locationde:	Not Reported		
Gissourcec:	hud		
Comments:	Not Reported		
Leasename:	Not Reported	Wellnumber:	58
Epawell:	N	Hydraulica:	N
Confidenti:	N	Spuddate:	Not Reported
Welldeptha:	0		
Redrillfoo:	0		
Abandonedd:	Not Reported	Completion:	Not Reported
Directiona:	Unknown	Gissymbol:	AOG
Site id:	CAOG11000210717		

87

South

1/4 - 1/2 Mile

OIL_GAS

CAOG11000210775

GEOCHECK® - PHYSICAL SETTING SOURCE MAP FINDINGS

District nun:	1	Api number:	03715204
Blm well:	N	Redrill can:	Not Reported
Dryhole:	N	Well status:	P
Operator name:	Chevron U.S.A. Inc.		
County name:	Los Angeles	Fieldname:	Salt Lake
Area name:	Any Area	Section:	21
Township:	01S	Range:	14W
Base meridian:	SB	Elevation:	Not Reported
Locationde:	Not Reported		
Gissourcec:	hud		
Comments:	Not Reported		
Leasename:	Salt Lake	Wellnumber:	29
Epawell:	N	Hydraulica:	N
Confidenti:	N	Spuddate:	Not Reported
Welldeptha:	0		
Redrillfoo:	0		
Abandonedd:	Not Reported	Completion:	Not Reported
Directiona:	Unknown	Gissymbol:	POG
Site id:	CAOG11000210775		

O88

ENE

1/4 - 1/2 Mile

OIL_GAS

CAOG11000210323

District nun:	1	Api number:	03714637
Blm well:	N	Redrill can:	Not Reported
Dryhole:	N	Well status:	P
Operator name:	Gilmore Oil Company		
County name:	Los Angeles	Fieldname:	Salt Lake
Area name:	Any Area	Section:	21
Township:	01S	Range:	14W
Base meridian:	SB	Elevation:	Not Reported
Locationde:	Not Reported		
Gissourcec:	hud		
Comments:	Not Reported		
Leasename:	Not Reported	Wellnumber:	10
Epawell:	N	Hydraulica:	N
Confidenti:	N	Spuddate:	Not Reported
Welldeptha:	0		
Redrillfoo:	0		
Abandonedd:	Not Reported	Completion:	Not Reported
Directiona:	Unknown	Gissymbol:	POG
Site id:	CAOG11000210323		

M89

WNW

1/4 - 1/2 Mile

OIL_GAS

CAOG11000210520

District nun:	1	Api number:	03714904
Blm well:	N	Redrill can:	Not Reported
Dryhole:	N	Well status:	I
Operator name:	James F. Ross		
County name:	Los Angeles	Fieldname:	Salt Lake
Area name:	Any Area	Section:	20
Township:	01S	Range:	14W
Base meridian:	SB	Elevation:	Not Reported
Locationde:	Not Reported		
Gissourcec:	hud		

GEOCHECK® - PHYSICAL SETTING SOURCE MAP FINDINGS

Comments:	Not Reported	Wellnumber:	A
Leasename:	Ross	Hydraulica:	N
Epawell:	N	Spuddate:	Not Reported
Confidenti:	N		
Welldeptha:	0		
Redrillfoo:	0		
Abandonedd:	Not Reported	Completion:	Not Reported
Directiona:	Unknown	Gissymbol:	AOG
Site id:	CAOG11000210520		

P90 WSW

1/4 - 1/2 Mile

OIL_GAS

CAOG11000210713

District nun:	1	Api number:	03715142
Blm well:	N	Redrill can:	Not Reported
Dryhole:	N	Well status:	P
Operator name:	Chevron U.S.A. Inc.		
County name:	Los Angeles	Fieldname:	Salt Lake
Area name:	Any Area	Section:	20
Township:	01S	Range:	14W
Base meridian:	SB	Elevation:	Not Reported
Locationde:	Not Reported		
Gissourcec:	hud		
Comments:	Not Reported		
Leasename:	Not Reported	Wellnumber:	44
Epawell:	N	Hydraulica:	N
Confidenti:	N	Spuddate:	Not Reported
Welldeptha:	0		
Redrillfoo:	0		
Abandonedd:	Not Reported	Completion:	Not Reported
Directiona:	Unknown	Gissymbol:	POG
Site id:	CAOG11000210713		

L91 SE

1/4 - 1/2 Mile

OIL_GAS

CAOG11000210785

District nun:	1	Api number:	03715214
Blm well:	N	Redrill can:	Not Reported
Dryhole:	N	Well status:	P
Operator name:	Chevron U.S.A. Inc.		
County name:	Los Angeles	Fieldname:	Salt Lake
Area name:	Any Area	Section:	21
Township:	01S	Range:	14W
Base meridian:	SB	Elevation:	Not Reported
Locationde:	Not Reported		
Gissourcec:	hud		
Comments:	Not Reported		
Leasename:	Salt Lake	Wellnumber:	40
Epawell:	N	Hydraulica:	N
Confidenti:	N	Spuddate:	Not Reported
Welldeptha:	0		
Redrillfoo:	0		
Abandonedd:	Not Reported	Completion:	Not Reported
Directiona:	Unknown	Gissymbol:	POG
Site id:	CAOG11000210785		

GEOCHECK® - PHYSICAL SETTING SOURCE MAP FINDINGS

Map ID
Direction
Distance

Database EDR ID Number

Q92

SE

1/4 - 1/2 Mile

OIL_GAS

CAOG11000210784

District nun:	1	Api number:	03715213
Blm well:	N	Redrill can:	Not Reported
Dryhole:	N	Well status:	P
Operator name:	Chevron U.S.A. Inc.		
County name:	Los Angeles	Fieldname:	Salt Lake
Area name:	Any Area	Section:	21
Township:	01S	Range:	14W
Base meridian:	SB	Elevation:	Not Reported
Locationde:	Not Reported		
Gissourcec:	hud		
Comments:	Not Reported		
Leasename:	Salt Lake	Wellnumber:	39
Epawell:	N	Hydraulica:	N
Confidenti:	N	Spuddate:	Not Reported
Welldeptha:	0		
Redrillfoo:	0		
Abandonedd:	Not Reported	Completion:	Not Reported
Directiona:	Unknown	Gissymbol:	POG
Site id:	CAOG11000210784		

R93

ENE

1/4 - 1/2 Mile

OIL_GAS

CAOG11000210524

District nun:	1	Api number:	03714908
Blm well:	N	Redrill can:	Not Reported
Dryhole:	N	Well status:	P
Operator name:	Shell Western Exploration & Production Inc.		
County name:	Los Angeles	Fieldname:	Salt Lake
Area name:	Any Area	Section:	21
Township:	01S	Range:	14W
Base meridian:	SB	Elevation:	Not Reported
Locationde:	Not Reported		
Gissourcec:	hud		
Comments:	Not Reported		
Leasename:	Verne Community	Wellnumber:	1
Epawell:	N	Hydraulica:	N
Confidenti:	N	Spuddate:	Not Reported
Welldeptha:	0		
Redrillfoo:	0		
Abandonedd:	Not Reported	Completion:	Not Reported
Directiona:	Unknown	Gissymbol:	POG
Site id:	CAOG11000210524		

R94

ENE

1/4 - 1/2 Mile

OIL_GAS

CAOG11000210324

GEOCHECK® - PHYSICAL SETTING SOURCE MAP FINDINGS

District nun:	1	Api number:	03714638
Blm well:	N	Redrill can:	Not Reported
Dryhole:	N	Well status:	P
Operator name:	Gilmore Oil Company		
County name:	Los Angeles	Fieldname:	Salt Lake
Area name:	Any Area	Section:	21
Township:	01S	Range:	14W
Base meridian:	SB	Elevation:	Not Reported
Locationde:	Not Reported		
Gissourcec:	hud		
Comments:	Not Reported		
Leasename:	Not Reported	Wellnumber:	11
Epawell:	N	Hydraulica:	N
Confidenti:	N	Spuddate:	Not Reported
Welldeptha:	0		
Redrillfoo:	0		
Abandonedd:	Not Reported	Completion:	Not Reported
Directiona:	Unknown	Gissymbol:	POG
Site id:	CAOG11000210324		

**95
ESE**

1/4 - 1/2 Mile

OIL_GAS

CAOG11000210767

District nun:	1	Api number:	03715196
Blm well:	N	Redrill can:	Not Reported
Dryhole:	N	Well status:	P
Operator name:	Chevron U.S.A. Inc.		
County name:	Los Angeles	Fieldname:	Salt Lake
Area name:	Any Area	Section:	21
Township:	01S	Range:	14W
Base meridian:	SB	Elevation:	Not Reported
Locationde:	Not Reported		
Gissourcec:	hud		
Comments:	Not Reported		
Leasename:	Salt Lake	Wellnumber:	21
Epawell:	N	Hydraulica:	N
Confidenti:	N	Spuddate:	Not Reported
Welldeptha:	0		
Redrillfoo:	0		
Abandonedd:	Not Reported	Completion:	Not Reported
Directiona:	Unknown	Gissymbol:	POG
Site id:	CAOG11000210767		

P96

West

1/4 - 1/2 Mile

OIL_GAS

CAOG11000210716

District nun:	1	Api number:	03715145
Blm well:	N	Redrill can:	Not Reported
Dryhole:	N	Well status:	P
Operator name:	Chevron U.S.A. Inc.		
County name:	Los Angeles	Fieldname:	Salt Lake
Area name:	Any Area	Section:	20
Township:	01S	Range:	14W
Base meridian:	SB	Elevation:	Not Reported
Locationde:	Not Reported		
Gissourcec:	hud		

GEOCHECK® - PHYSICAL SETTING SOURCE MAP FINDINGS

Comments:	Not Reported	Wellnumber:	57
Leasename:	Not Reported	Hydraulica:	N
Epawell:	N	Spuddate:	Not Reported
Confidenti:	N		
Welldeptha:	0		
Redrillfoo:	0		
Abandonedd:	Not Reported	Completion:	Not Reported
Directiona:	Unknown	Gissymbol:	POG
Site id:	CAOG11000210716		

O97

East

1/4 - 1/2 Mile

OIL_GAS

CAOG11000210314

District nun:	1	Api number:	03714628
Blm well:	N	Redrill can:	Not Reported
Dryhole:	N	Well status:	P
Operator name:	Gilmore Oil Company		
County name:	Los Angeles	Fieldname:	Salt Lake
Area name:	Any Area	Section:	21
Township:	01S	Range:	14W
Base meridian:	SB	Elevation:	Not Reported
Locationde:	Not Reported		
Gissourcec:	hud		
Comments:	Not Reported		
Leasename:	Not Reported	Wellnumber:	1
Epawell:	N	Hydraulica:	N
Confidenti:	N	Spuddate:	Not Reported
Welldeptha:	0		
Redrillfoo:	0		
Abandonedd:	Not Reported	Completion:	Not Reported
Directiona:	Unknown	Gissymbol:	POG
Site id:	CAOG11000210314		

O98

East

1/4 - 1/2 Mile

OIL_GAS

CAOG11000210315

District nun:	1	Api number:	03714629
Blm well:	N	Redrill can:	Not Reported
Dryhole:	N	Well status:	P
Operator name:	Gilmore Oil Company		
County name:	Los Angeles	Fieldname:	Salt Lake
Area name:	Any Area	Section:	21
Township:	01S	Range:	14W
Base meridian:	SB	Elevation:	Not Reported
Locationde:	Not Reported		
Gissourcec:	hud		
Comments:	Not Reported		
Leasename:	Not Reported	Wellnumber:	2
Epawell:	N	Hydraulica:	N
Confidenti:	N	Spuddate:	Not Reported
Welldeptha:	0		
Redrillfoo:	0		
Abandonedd:	Not Reported	Completion:	Not Reported
Directiona:	Unknown	Gissymbol:	POG
Site id:	CAOG11000210315		

GEOCHECK® - PHYSICAL SETTING SOURCE MAP FINDINGS

Map ID
Direction
Distance

Database EDR ID Number

S99

WNW

1/4 - 1/2 Mile

OIL_GAS

CAOG11000210718

District nun:	1	Api number:	03715147
Blm well:	N	Redrill can:	Not Reported
Dryhole:	N	Well status:	P
Operator name:	Chevron U.S.A. Inc.		
County name:	Los Angeles	Fieldname:	Salt Lake
Area name:	Any Area	Section:	20
Township:	01S	Range:	14W
Base meridian:	SB	Elevation:	Not Reported
Locationde:	Not Reported		
Gissourcec:	hud		
Comments:	Not Reported		
Leasename:	Not Reported	Wellnumber:	59
Epawell:	N	Hydraulica:	N
Confidenti:	N	Spuddate:	Not Reported
Welldeptha:	0		
Redrillfoo:	0		
Abandonedd:	Not Reported	Completion:	Not Reported
Directiona:	Unknown	Gissymbol:	POG
Site id:	CAOG11000210718		

Q100

SE

1/4 - 1/2 Mile

OIL_GAS

CAOG11000210762

District nun:	1	Api number:	03715191
Blm well:	N	Redrill can:	Not Reported
Dryhole:	N	Well status:	P
Operator name:	Chevron U.S.A. Inc.		
County name:	Los Angeles	Fieldname:	Salt Lake
Area name:	Any Area	Section:	21
Township:	01S	Range:	14W
Base meridian:	SB	Elevation:	Not Reported
Locationde:	Not Reported		
Gissourcec:	hud		
Comments:	Not Reported		
Leasename:	Salt Lake	Wellnumber:	16
Epawell:	N	Hydraulica:	N
Confidenti:	N	Spuddate:	Not Reported
Welldeptha:	0		
Redrillfoo:	0		
Abandonedd:	Not Reported	Completion:	Not Reported
Directiona:	Unknown	Gissymbol:	POG
Site id:	CAOG11000210762		

T101

NE

1/4 - 1/2 Mile

OIL_GAS

CAOG11000210325

GEOCHECK® - PHYSICAL SETTING SOURCE MAP FINDINGS

District nun:	1	Api number:	03714639
Blm well:	N	Redrill can:	Not Reported
Dryhole:	N	Well status:	P
Operator name:	Gilmore Oil Company		
County name:	Los Angeles	Fieldname:	Salt Lake
Area name:	Any Area	Section:	21
Township:	01S	Range:	14W
Base meridian:	SB	Elevation:	Not Reported
Locationde:	Not Reported		
Gissourcec:	hud		
Comments:	Not Reported		
Leasename:	Not Reported	Wellnumber:	12
Epawell:	N	Hydraulica:	N
Confidenti:	N	Spuddate:	Not Reported
Welldeptha:	0		
Redrillfoo:	0		
Abandonedd:	Not Reported	Completion:	Not Reported
Directiona:	Unknown	Gissymbol:	POG
Site id:	CAOG11000210325		

102 South 1/4 - 1/2 Mile

OIL_GAS CAOG11000210773

District nun:	1	Api number:	03715202
Blm well:	N	Redrill can:	Not Reported
Dryhole:	N	Well status:	B
Operator name:	Chevron U.S.A. Inc.		
County name:	Los Angeles	Fieldname:	Salt Lake
Area name:	Any Area	Section:	21
Township:	01S	Range:	14W
Base meridian:	SB	Elevation:	Not Reported
Locationde:	Not Reported		
Gissourcec:	hud		
Comments:	Not Reported		
Leasename:	Salt Lake	Wellnumber:	27
Epawell:	N	Hydraulica:	N
Confidenti:	N	Spuddate:	Not Reported
Welldeptha:	0		
Redrillfoo:	0		
Abandonedd:	Not Reported	Completion:	Not Reported
Directiona:	Unknown	Gissymbol:	AOG
Site id:	CAOG11000210773		

U103 SSE 1/4 - 1/2 Mile

OIL_GAS CAOG11000210783

District nun:	1	Api number:	03715212
Blm well:	N	Redrill can:	Not Reported
Dryhole:	N	Well status:	P
Operator name:	Chevron U.S.A. Inc.		
County name:	Los Angeles	Fieldname:	Salt Lake
Area name:	Any Area	Section:	21
Township:	01S	Range:	14W
Base meridian:	SB	Elevation:	Not Reported
Locationde:	Not Reported		
Gissourcec:	hud		

GEOCHECK® - PHYSICAL SETTING SOURCE MAP FINDINGS

Comments:	Not Reported	Wellnumber:	38
Leasename:	Salt Lake	Hydraulica:	N
Epawell:	N	Spuddate:	Not Reported
Confidenti:	N		
Welldeptha:	0		
Redrillfoo:	0		
Abandonedd:	Not Reported	Completion:	Not Reported
Directiona:	Unknown	Gissymbol:	POG
Site id:	CAOG11000210783		

R104

ENE

1/4 - 1/2 Mile

OIL_GAS

CAOG11000210316

District nun:	1	Api number:	03714630
Blm well:	N	Redrill can:	Not Reported
Dryhole:	N	Well status:	P
Operator name:	Gilmore Oil Company		
County name:	Los Angeles	Fieldname:	Salt Lake
Area name:	Any Area	Section:	21
Township:	01S	Range:	14W
Base meridian:	SB	Elevation:	Not Reported
Locationde:	Not Reported		
Gissourcec:	hud		
Comments:	Not Reported		
Leasename:	Not Reported	Wellnumber:	3
Epawell:	N	Hydraulica:	N
Confidenti:	N	Spuddate:	Not Reported
Welldeptha:	0		
Redrillfoo:	0		
Abandonedd:	Not Reported	Completion:	Not Reported
Directiona:	Unknown	Gissymbol:	POG
Site id:	CAOG11000210316		

105

NNE

1/4 - 1/2 Mile

OIL_GAS

CAOG11000210636

District nun:	1	Api number:	03715056
Blm well:	N	Redrill can:	Not Reported
Dryhole:	N	Well status:	P
Operator name:	Macco Corp.		
County name:	Los Angeles	Fieldname:	Salt Lake
Area name:	Any Area	Section:	21
Township:	01S	Range:	14W
Base meridian:	SB	Elevation:	Not Reported
Locationde:	Not Reported		
Gissourcec:	hud		
Comments:	Not Reported		
Leasename:	Not Reported	Wellnumber:	1
Epawell:	N	Hydraulica:	N
Confidenti:	N	Spuddate:	Not Reported
Welldeptha:	0		
Redrillfoo:	0		
Abandonedd:	Not Reported	Completion:	Not Reported
Directiona:	Unknown	Gissymbol:	POG
Site id:	CAOG11000210636		

GEOCHECK® - PHYSICAL SETTING SOURCE MAP FINDINGS

Map ID
Direction
Distance

Database EDR ID Number

U106

SE

1/4 - 1/2 Mile

OIL_GAS

CAOG11000210770

District nun:	1	Api number:	03715199
Blm well:	N	Redrill can:	Not Reported
Dryhole:	N	Well status:	P
Operator name:	Chevron U.S.A. Inc.		
County name:	Los Angeles	Fieldname:	Salt Lake
Area name:	Any Area	Section:	21
Township:	01S	Range:	14W
Base meridian:	SB	Elevation:	Not Reported
Locationde:	Not Reported		
Gissourcec:	hud		
Comments:	Not Reported		
Leasename:	Salt Lake	Wellnumber:	24
Epawell:	N	Hydraulica:	N
Confidenti:	N	Spuddate:	Not Reported
Welldeptha:	0		
Redrillfoo:	0		
Abandonedd:	Not Reported	Completion:	Not Reported
Directiona:	Unknown	Gissymbol:	POG
Site id:	CAOG11000210770		

107

SW

1/4 - 1/2 Mile

OIL_GAS

CAOG11000210714

District nun:	1	Api number:	03715143
Blm well:	N	Redrill can:	Not Reported
Dryhole:	N	Well status:	P
Operator name:	Chevron U.S.A. Inc.		
County name:	Los Angeles	Fieldname:	Salt Lake
Area name:	Any Area	Section:	20
Township:	01S	Range:	14W
Base meridian:	SB	Elevation:	Not Reported
Locationde:	Not Reported		
Gissourcec:	hud		
Comments:	Not Reported		
Leasename:	Not Reported	Wellnumber:	46
Epawell:	N	Hydraulica:	N
Confidenti:	N	Spuddate:	Not Reported
Welldeptha:	0		
Redrillfoo:	0		
Abandonedd:	Not Reported	Completion:	Not Reported
Directiona:	Unknown	Gissymbol:	POG
Site id:	CAOG11000210714		

Q108

SE

1/4 - 1/2 Mile

OIL_GAS

CAOG11000210359

GEOCHECK® - PHYSICAL SETTING SOURCE MAP FINDINGS

District nun:	1	Api number:	03714684
Blm well:	N	Redrill can:	Not Reported
Dryhole:	N	Well status:	P
Operator name:	Chevron U.S.A. Inc.		
County name:	Los Angeles	Fieldname:	Salt Lake
Area name:	Any Area	Section:	21
Township:	01S	Range:	14W
Base meridian:	SB	Elevation:	Not Reported
Locationde:	Not Reported		
Gissourcec:	hud		
Comments:	Not Reported		
Leasename:	Salt Lake	Wellnumber:	416
Epawell:	N	Hydraulica:	N
Confidenti:	N	Spuddate:	Not Reported
Welldeptha:	0		
Redrillfoo:	0		
Abandonedd:	Not Reported	Completion:	Not Reported
Directiona:	Unknown	Gissymbol:	POG
Site id:	CAOG11000210359		

S109

West

1/4 - 1/2 Mile

OIL_GAS

CAOG11000210581

District nun:	1	Api number:	03714965
Blm well:	N	Redrill can:	Not Reported
Dryhole:	N	Well status:	P
Operator name:	Chevron U.S.A. Inc.		
County name:	Los Angeles	Fieldname:	Salt Lake
Area name:	Any Area	Section:	20
Township:	01S	Range:	14W
Base meridian:	SB	Elevation:	Not Reported
Locationde:	Not Reported		
Gissourcec:	hud		
Comments:	Not Reported		
Leasename:	Not Reported	Wellnumber:	5
Epawell:	N	Hydraulica:	N
Confidenti:	N	Spuddate:	Not Reported
Welldeptha:	0		
Redrillfoo:	0		
Abandonedd:	Not Reported	Completion:	Not Reported
Directiona:	Unknown	Gissymbol:	POG
Site id:	CAOG11000210581		

R110

ENE

1/4 - 1/2 Mile

OIL_GAS

CAOG11000210317

District nun:	1	Api number:	03714631
Blm well:	N	Redrill can:	Not Reported
Dryhole:	N	Well status:	P
Operator name:	Gilmore Oil Company		
County name:	Los Angeles	Fieldname:	Salt Lake
Area name:	Any Area	Section:	21
Township:	01S	Range:	14W
Base meridian:	SB	Elevation:	Not Reported
Locationde:	Not Reported		
Gissourcec:	hud		

GEOCHECK® - PHYSICAL SETTING SOURCE MAP FINDINGS

Comments:	Not Reported	Wellnumber:	4
Leasename:	Not Reported	Hydraulica:	N
Epawell:	N	Spuddate:	Not Reported
Confidenti:	N		
Welldeptha:	0		
Redrillfoo:	0		
Abandonedd:	Not Reported	Completion:	Not Reported
Directiona:	Unknown	Gissymbol:	POG
Site id:	CAOG11000210317		

T111

NE

1/4 - 1/2 Mile

OIL_GAS

CAOG11000210326

District nun:	1	Api number:	03714640
Blm well:	N	Redrill can:	Not Reported
Dryhole:	N	Well status:	P
Operator name:	Gilmore Oil Company		
County name:	Los Angeles	Fieldname:	Salt Lake
Area name:	Any Area	Section:	21
Township:	01S	Range:	14W
Base meridian:	SB	Elevation:	Not Reported
Locationde:	Not Reported		
Gissourcec:	hud		
Comments:	Not Reported		
Leasename:	Not Reported	Wellnumber:	13
Epawell:	N	Hydraulica:	N
Confidenti:	N	Spuddate:	Not Reported
Welldeptha:	0		
Redrillfoo:	0		
Abandonedd:	Not Reported	Completion:	Not Reported
Directiona:	Unknown	Gissymbol:	POG
Site id:	CAOG11000210326		

112

WSW

1/4 - 1/2 Mile

OIL_GAS

CAOG11000210720

District nun:	1	Api number:	03715149
Blm well:	N	Redrill can:	Not Reported
Dryhole:	N	Well status:	P
Operator name:	Chevron U.S.A. Inc.		
County name:	Los Angeles	Fieldname:	Salt Lake
Area name:	Any Area	Section:	20
Township:	01S	Range:	14W
Base meridian:	SB	Elevation:	Not Reported
Locationde:	Not Reported		
Gissourcec:	hud		
Comments:	Not Reported		
Leasename:	Not Reported	Wellnumber:	63
Epawell:	N	Hydraulica:	N
Confidenti:	N	Spuddate:	Not Reported
Welldeptha:	0		
Redrillfoo:	0		
Abandonedd:	Not Reported	Completion:	Not Reported
Directiona:	Unknown	Gissymbol:	POG
Site id:	CAOG11000210720		

GEOCHECK® - PHYSICAL SETTING SOURCE MAP FINDINGS

Map ID
Direction
Distance

Database EDR ID Number

V113

East

1/4 - 1/2 Mile

OIL_GAS

CAOG11000210771

District nun:	1	Api number:	03715200
Blm well:	N	Redrill can:	Not Reported
Dryhole:	N	Well status:	P
Operator name:	Chevron U.S.A. Inc.		
County name:	Los Angeles	Fieldname:	Salt Lake
Area name:	Any Area	Section:	21
Township:	01S	Range:	14W
Base meridian:	SB	Elevation:	Not Reported
Locationde:	Not Reported		
Gissourcec:	hud		
Comments:	Not Reported		
Leasename:	Salt Lake	Wellnumber:	25
Epawell:	N	Hydraulica:	N
Confidenti:	N	Spuddate:	Not Reported
Welldeptha:	0		
Redrillfoo:	0		
Abandonedd:	Not Reported	Completion:	Not Reported
Directiona:	Unknown	Gissymbol:	POG
Site id:	CAOG11000210771		

V114

East

1/4 - 1/2 Mile

OIL_GAS

CAOG11000210527

District nun:	1	Api number:	03714911
Blm well:	N	Redrill can:	Not Reported
Dryhole:	N	Well status:	P
Operator name:	Southern California Edison Co.		
County name:	Los Angeles	Fieldname:	Salt Lake
Area name:	Any Area	Section:	21
Township:	01S	Range:	14W
Base meridian:	SB	Elevation:	Not Reported
Locationde:	Not Reported		
Gissourcec:	hud		
Comments:	Not Reported		
Leasename:	Not Reported	Wellnumber:	3
Epawell:	N	Hydraulica:	N
Confidenti:	N	Spuddate:	Not Reported
Welldeptha:	0		
Redrillfoo:	0		
Abandonedd:	Not Reported	Completion:	Not Reported
Directiona:	Unknown	Gissymbol:	POG
Site id:	CAOG11000210527		

W115

East

1/4 - 1/2 Mile

OIL_GAS

CAOG11000210528

GEOCHECK® - PHYSICAL SETTING SOURCE MAP FINDINGS

District nun:	1	Api number:	03714912
Blm well:	N	Redrill can:	Not Reported
Dryhole:	N	Well status:	P
Operator name:	Southern California Edison Co.		
County name:	Los Angeles	Fieldname:	Salt Lake
Area name:	Any Area	Section:	21
Township:	01S	Range:	14W
Base meridian:	SB	Elevation:	Not Reported
Locationde:	Not Reported		
Gissourcec:	hud		
Comments:	Not Reported		
Leasename:	Not Reported	Wellnumber:	4
Epawell:	N	Hydraulica:	N
Confidenti:	N	Spuddate:	Not Reported
Welldeptha:	0		
Redrillfoo:	0		
Abandonedd:	Not Reported	Completion:	Not Reported
Directiona:	Unknown	Gissymbol:	POG
Site id:	CAOG11000210528		

X116 SE 1/4 - 1/2 Mile

OIL_GAS CAOG11000210776

District nun:	1	Api number:	03715205
Blm well:	N	Redrill can:	Not Reported
Dryhole:	N	Well status:	P
Operator name:	Chevron U.S.A. Inc.		
County name:	Los Angeles	Fieldname:	Salt Lake
Area name:	Any Area	Section:	21
Township:	01S	Range:	14W
Base meridian:	SB	Elevation:	Not Reported
Locationde:	Not Reported		
Gissourcec:	hud		
Comments:	Not Reported		
Leasename:	Salt Lake	Wellnumber:	30
Epawell:	N	Hydraulica:	N
Confidenti:	N	Spuddate:	Not Reported
Welldeptha:	0		
Redrillfoo:	0		
Abandonedd:	Not Reported	Completion:	Not Reported
Directiona:	Unknown	Gissymbol:	POG
Site id:	CAOG11000210776		

X117 SE 1/4 - 1/2 Mile

OIL_GAS CAOG11000210357

District nun:	1	Api number:	03714682
Blm well:	N	Redrill can:	Not Reported
Dryhole:	N	Well status:	P
Operator name:	Chevron U.S.A. Inc.		
County name:	Los Angeles	Fieldname:	Salt Lake
Area name:	Any Area	Section:	21
Township:	01S	Range:	14W
Base meridian:	SB	Elevation:	Not Reported
Locationde:	Not Reported		
Gissourcec:	hud		

GEOCHECK® - PHYSICAL SETTING SOURCE MAP FINDINGS

Comments:	Not Reported	Wellnumber:	413
Leasename:	Salt Lake	Hydraulica:	N
Epawell:	N	Spuddate:	Not Reported
Confidenti:	N		
Welldeptha:	0		
Redrillfoo:	0		
Abandonedd:	Not Reported	Completion:	Not Reported
Directiona:	Unknown	Gissymbol:	POG
Site id:	CAOG11000210357		

W118

ENE

1/4 - 1/2 Mile

OIL_GAS

CAOG11000210529

District nun:	1	Api number:	03714913
Blm well:	N	Redrill can:	Not Reported
Dryhole:	N	Well status:	P
Operator name:	Southern California Edison Co.		
County name:	Los Angeles	Fieldname:	Salt Lake
Area name:	Any Area	Section:	21
Township:	01S	Range:	14W
Base meridian:	SB	Elevation:	Not Reported
Locationde:	Not Reported		
Gissourcec:	hud		
Comments:	Not Reported		
Leasename:	Not Reported	Wellnumber:	5
Epawell:	N	Hydraulica:	N
Confidenti:	N	Spuddate:	Not Reported
Welldeptha:	0		
Redrillfoo:	0		
Abandonedd:	Not Reported	Completion:	Not Reported
Directiona:	Unknown	Gissymbol:	POG
Site id:	CAOG11000210529		

T119

ENE

1/4 - 1/2 Mile

OIL_GAS

CAOG11000210318

District nun:	1	Api number:	03714632
Blm well:	N	Redrill can:	Not Reported
Dryhole:	N	Well status:	P
Operator name:	Gilmore Oil Company		
County name:	Los Angeles	Fieldname:	Salt Lake
Area name:	Any Area	Section:	21
Township:	01S	Range:	14W
Base meridian:	SB	Elevation:	Not Reported
Locationde:	Not Reported		
Gissourcec:	hud		
Comments:	Not Reported		
Leasename:	Not Reported	Wellnumber:	5
Epawell:	N	Hydraulica:	N
Confidenti:	N	Spuddate:	Not Reported
Welldeptha:	0		
Redrillfoo:	0		
Abandonedd:	Not Reported	Completion:	Not Reported
Directiona:	Unknown	Gissymbol:	POG
Site id:	CAOG11000210318		

GEOCHECK® - PHYSICAL SETTING SOURCE MAP FINDINGS

Map ID
Direction
Distance

Database EDR ID Number

Y120

ENE

1/4 - 1/2 Mile

OIL_GAS

CAOG11000210530

District nun:	1	Api number:	03714914
Blm well:	N	Redrill can:	Not Reported
Dryhole:	N	Well status:	P
Operator name:	Southern California Edison Co.		
County name:	Los Angeles	Fieldname:	Salt Lake
Area name:	Any Area	Section:	21
Township:	01S	Range:	14W
Base meridian:	SB	Elevation:	Not Reported
Locationde:	Not Reported		
Gissourcec:	hud		
Comments:	Not Reported		
Leasename:	Not Reported	Wellnumber:	6
Epawell:	N	Hydraulica:	N
Confidenti:	N	Spuddate:	Not Reported
Welldeptha:	0		
Redrillfoo:	0		
Abandonedd:	Not Reported	Completion:	Not Reported
Directiona:	Unknown	Gissymbol:	POG
Site id:	CAOG11000210530		

S121

West

1/4 - 1/2 Mile

OIL_GAS

CAOG11000210719

District nun:	1	Api number:	03715148
Blm well:	N	Redrill can:	Not Reported
Dryhole:	N	Well status:	P
Operator name:	Chevron U.S.A. Inc.		
County name:	Los Angeles	Fieldname:	Salt Lake
Area name:	Any Area	Section:	20
Township:	01S	Range:	14W
Base meridian:	SB	Elevation:	Not Reported
Locationde:	Not Reported		
Gissourcec:	hud		
Comments:	Not Reported		
Leasename:	Not Reported	Wellnumber:	60
Epawell:	N	Hydraulica:	N
Confidenti:	N	Spuddate:	Not Reported
Welldeptha:	0		
Redrillfoo:	0		
Abandonedd:	Not Reported	Completion:	Not Reported
Directiona:	Unknown	Gissymbol:	POG
Site id:	CAOG11000210719		

Y122

ENE

1/4 - 1/2 Mile

OIL_GAS

CAOG11000210531

GEOCHECK® - PHYSICAL SETTING SOURCE MAP FINDINGS

District nun:	1	Api number:	03714915
Blm well:	N	Redrill can:	Not Reported
Dryhole:	N	Well status:	P
Operator name:	Southern California Edison Co.		
County name:	Los Angeles	Fieldname:	Salt Lake
Area name:	Any Area	Section:	21
Township:	01S	Range:	14W
Base meridian:	SB	Elevation:	Not Reported
Locationde:	Not Reported		
Gissourcec:	hud		
Comments:	Not Reported		
Leasename:	Not Reported	Wellnumber:	7
Epawell:	N	Hydraulica:	N
Confidenti:	N	Spuddate:	Not Reported
Welldeptha:	0		
Redrillfoo:	0		
Abandonedd:	Not Reported	Completion:	Not Reported
Directiona:	Unknown	Gissymbol:	POG
Site id:	CAOG11000210531		

Z123 NE 1/4 - 1/2 Mile

OIL_GAS CAOG11000210327

District nun:	1	Api number:	03714641
Blm well:	N	Redrill can:	Not Reported
Dryhole:	N	Well status:	P
Operator name:	Gilmore Oil Company		
County name:	Los Angeles	Fieldname:	Salt Lake
Area name:	Any Area	Section:	21
Township:	01S	Range:	14W
Base meridian:	SB	Elevation:	Not Reported
Locationde:	Not Reported		
Gissourcec:	hud		
Comments:	Not Reported		
Leasename:	Not Reported	Wellnumber:	14
Epawell:	N	Hydraulica:	N
Confidenti:	N	Spuddate:	Not Reported
Welldeptha:	0		
Redrillfoo:	0		
Abandonedd:	Not Reported	Completion:	Not Reported
Directiona:	Unknown	Gissymbol:	POG
Site id:	CAOG11000210327		

T124 NE 1/4 - 1/2 Mile

OIL_GAS CAOG11000210319

District nun:	1	Api number:	03714633
Blm well:	N	Redrill can:	Not Reported
Dryhole:	N	Well status:	P
Operator name:	Gilmore Oil Company		
County name:	Los Angeles	Fieldname:	Salt Lake
Area name:	Any Area	Section:	21
Township:	01S	Range:	14W
Base meridian:	SB	Elevation:	Not Reported
Locationde:	Not Reported		
Gissourcec:	hud		

GEOCHECK® - PHYSICAL SETTING SOURCE MAP FINDINGS

Comments:	Not Reported	Wellnumber:	6
Leasename:	Not Reported	Hydraulica:	N
Epawell:	N	Spuddate:	Not Reported
Confidenti:	N		
Welldeptha:	0		
Redrillfoo:	0		
Abandonedd:	Not Reported	Completion:	Not Reported
Directiona:	Unknown	Gissymbol:	POG
Site id:	CAOG11000210319		

125
WSW

1/4 - 1/2 Mile

OIL_GAS

CAOG11000210721

District nun:	1	Api number:	03715150
Blm well:	N	Redrill can:	Not Reported
Dryhole:	N	Well status:	P
Operator name:	Chevron U.S.A. Inc.		
County name:	Los Angeles	Fieldname:	Salt Lake
Area name:	Any Area	Section:	20
Township:	01S	Range:	14W
Base meridian:	SB	Elevation:	Not Reported
Locationde:	Not Reported		
Gissourcec:	hud		
Comments:	Not Reported		
Leasename:	Not Reported	Wellnumber:	65
Epawell:	N	Hydraulica:	N
Confidenti:	N	Spuddate:	Not Reported
Welldeptha:	0		
Redrillfoo:	0		
Abandonedd:	Not Reported	Completion:	Not Reported
Directiona:	Unknown	Gissymbol:	POG
Site id:	CAOG11000210721		

126
ESE

1/4 - 1/2 Mile

OIL_GAS

CAOG11000210793

District nun:	1	Api number:	03715222
Blm well:	N	Redrill can:	Not Reported
Dryhole:	N	Well status:	P
Operator name:	Chevron U.S.A. Inc.		
County name:	Los Angeles	Fieldname:	Salt Lake
Area name:	Any Area	Section:	21
Township:	01S	Range:	14W
Base meridian:	SB	Elevation:	Not Reported
Locationde:	Not Reported		
Gissourcec:	hud		
Comments:	Not Reported		
Leasename:	Salt Lake	Wellnumber:	61
Epawell:	N	Hydraulica:	N
Confidenti:	N	Spuddate:	Not Reported
Welldeptha:	0		
Redrillfoo:	0		
Abandonedd:	Not Reported	Completion:	Not Reported
Directiona:	Unknown	Gissymbol:	POG
Site id:	CAOG11000210793		

GEOCHECK® - PHYSICAL SETTING SOURCE MAP FINDINGS

Map ID
Direction
Distance

Database EDR ID Number

X127

ESE

1/4 - 1/2 Mile

OIL_GAS

CAOG11000210756

District nun:	1	Api number:	03715185
Blm well:	N	Redrill can:	Not Reported
Dryhole:	N	Well status:	P
Operator name:	Chevron U.S.A. Inc.		
County name:	Los Angeles	Fieldname:	Salt Lake
Area name:	Any Area	Section:	21
Township:	01S	Range:	14W
Base meridian:	SB	Elevation:	Not Reported
Locationde:	Not Reported		
Gissourcec:	hud		
Comments:	Not Reported		
Leasename:	Salt Lake	Wellnumber:	10
Epawell:	N	Hydraulica:	N
Confidenti:	N	Spuddate:	Not Reported
Welldeptha:	0		
Redrillfoo:	0		
Abandonedd:	Not Reported	Completion:	Not Reported
Directiona:	Unknown	Gissymbol:	POG
Site id:	CAOG11000210756		

X128

SE

1/4 - 1/2 Mile

OIL_GAS

CAOG11000210778

District nun:	1	Api number:	03715207
Blm well:	N	Redrill can:	Not Reported
Dryhole:	N	Well status:	P
Operator name:	Chevron U.S.A. Inc.		
County name:	Los Angeles	Fieldname:	Salt Lake
Area name:	Any Area	Section:	21
Township:	01S	Range:	14W
Base meridian:	SB	Elevation:	Not Reported
Locationde:	Not Reported		
Gissourcec:	hud		
Comments:	Not Reported		
Leasename:	Salt Lake	Wellnumber:	32
Epawell:	N	Hydraulica:	N
Confidenti:	N	Spuddate:	Not Reported
Welldeptha:	0		
Redrillfoo:	0		
Abandonedd:	Not Reported	Completion:	Not Reported
Directiona:	Unknown	Gissymbol:	POG
Site id:	CAOG11000210778		

AA129

ENE

1/4 - 1/2 Mile

OIL_GAS

CAOG11000210533

GEOCHECK® - PHYSICAL SETTING SOURCE MAP FINDINGS

District nun:	1	Api number:	03714917
Blm well:	N	Redrill can:	Not Reported
Dryhole:	N	Well status:	P
Operator name:	Southern California Edison Co.		
County name:	Los Angeles	Fieldname:	Salt Lake
Area name:	Any Area	Section:	21
Township:	01S	Range:	14W
Base meridian:	SB	Elevation:	Not Reported
Locationde:	Not Reported		
Gissourcec:	hud		
Comments:	Not Reported		
Leasename:	Not Reported	Wellnumber:	9
Epawell:	N	Hydraulica:	N
Confidenti:	N	Spuddate:	Not Reported
Welldeptha:	0		
Redrillfoo:	0		
Abandonedd:	Not Reported	Completion:	Not Reported
Directiona:	Unknown	Gissymbol:	POG
Site id:	CAOG11000210533		

W130

East

1/4 - 1/2 Mile

OIL_GAS

CAOG11000210547

District nun:	1	Api number:	03714931
Blm well:	N	Redrill can:	Not Reported
Dryhole:	N	Well status:	P
Operator name:	Southern California Edison Co.		
County name:	Los Angeles	Fieldname:	Salt Lake
Area name:	Any Area	Section:	21
Township:	01S	Range:	14W
Base meridian:	SB	Elevation:	Not Reported
Locationde:	Not Reported		
Gissourcec:	hud		
Comments:	Not Reported		
Leasename:	Not Reported	Wellnumber:	23
Epawell:	N	Hydraulica:	N
Confidenti:	N	Spuddate:	Not Reported
Welldeptha:	0		
Redrillfoo:	0		
Abandonedd:	Not Reported	Completion:	Not Reported
Directiona:	Unknown	Gissymbol:	POG
Site id:	CAOG11000210547		

Z131

NE

1/4 - 1/2 Mile

OIL_GAS

CAOG11000210320

District nun:	1	Api number:	03714634
Blm well:	N	Redrill can:	Not Reported
Dryhole:	N	Well status:	P
Operator name:	Gilmore Oil Company		
County name:	Los Angeles	Fieldname:	Salt Lake
Area name:	Any Area	Section:	21
Township:	01S	Range:	14W
Base meridian:	SB	Elevation:	Not Reported
Locationde:	Not Reported		
Gissourcec:	hud		

GEOCHECK® - PHYSICAL SETTING SOURCE MAP FINDINGS

Comments:	Not Reported	Wellnumber:	7
Leasename:	Not Reported	Hydraulica:	N
Epawell:	N	Spuddate:	Not Reported
Confidenti:	N		
Welldeptha:	0		
Redrillfoo:	0		
Abandonedd:	Not Reported	Completion:	Not Reported
Directiona:	Unknown	Gissymbol:	POG
Site id:	CAOG11000210320		

AB132

ESE

1/4 - 1/2 Mile

OIL_GAS

CAOG11000210356

District nun:	1	Api number:	03714681
Blm well:	N	Redrill can:	Not Reported
Dryhole:	N	Well status:	P
Operator name:	Chevron U.S.A. Inc.		
County name:	Los Angeles	Fieldname:	Salt Lake
Area name:	Any Area	Section:	21
Township:	01S	Range:	14W
Base meridian:	SB	Elevation:	Not Reported
Locationde:	Not Reported		
Gissourcec:	hud		
Comments:	Not Reported		
Leasename:	Salt Lake	Wellnumber:	411
Epawell:	N	Hydraulica:	N
Confidenti:	N	Spuddate:	Not Reported
Welldeptha:	0		
Redrillfoo:	0		
Abandonedd:	Not Reported	Completion:	Not Reported
Directiona:	Unknown	Gissymbol:	POG
Site id:	CAOG11000210356		

X133

SE

1/4 - 1/2 Mile

OIL_GAS

CAOG11000210354

District nun:	1	Api number:	03714679
Blm well:	N	Redrill can:	Not Reported
Dryhole:	N	Well status:	P
Operator name:	Chevron U.S.A. Inc.		
County name:	Los Angeles	Fieldname:	Salt Lake
Area name:	Any Area	Section:	21
Township:	01S	Range:	14W
Base meridian:	SB	Elevation:	Not Reported
Locationde:	Not Reported		
Gissourcec:	hud		
Comments:	Not Reported		
Leasename:	Salt Lake	Wellnumber:	409
Epawell:	N	Hydraulica:	N
Confidenti:	N	Spuddate:	Not Reported
Welldeptha:	0		
Redrillfoo:	0		
Abandonedd:	Not Reported	Completion:	Not Reported
Directiona:	Unknown	Gissymbol:	POG
Site id:	CAOG11000210354		

GEOCHECK® - PHYSICAL SETTING SOURCE MAP FINDINGS

Map ID
Direction
Distance

Database EDR ID Number

AB134

ESE

1/4 - 1/2 Mile

OIL_GAS

CAOG11000210761

District nun:	1	Api number:	03715190
Blm well:	N	Redrill can:	Not Reported
Dryhole:	N	Well status:	P
Operator name:	Chevron U.S.A. Inc.		
County name:	Los Angeles	Fieldname:	Salt Lake
Area name:	Any Area	Section:	21
Township:	01S	Range:	14W
Base meridian:	SB	Elevation:	Not Reported
Locationde:	Not Reported		
Gissourcec:	hud		
Comments:	Not Reported		
Leasename:	Salt Lake	Wellnumber:	15
Epawell:	N	Hydraulica:	N
Confidenti:	N	Spuddate:	Not Reported
Welldeptha:	0		
Redrillfoo:	0		
Abandonedd:	Not Reported	Completion:	Not Reported
Directiona:	Unknown	Gissymbol:	POG
Site id:	CAOG11000210761		

AA135

ENE

1/4 - 1/2 Mile

OIL_GAS

CAOG11000210534

District nun:	1	Api number:	03714918
Blm well:	N	Redrill can:	Not Reported
Dryhole:	N	Well status:	P
Operator name:	Southern California Edison Co.		
County name:	Los Angeles	Fieldname:	Salt Lake
Area name:	Any Area	Section:	21
Township:	01S	Range:	14W
Base meridian:	SB	Elevation:	Not Reported
Locationde:	Not Reported		
Gissourcec:	hud		
Comments:	Not Reported		
Leasename:	Not Reported	Wellnumber:	10
Epawell:	N	Hydraulica:	N
Confidenti:	N	Spuddate:	Not Reported
Welldeptha:	0		
Redrillfoo:	0		
Abandonedd:	Not Reported	Completion:	Not Reported
Directiona:	Unknown	Gissymbol:	POG
Site id:	CAOG11000210534		

136

WNW

1/2 - 1 Mile

OIL_GAS

CAOG11000210366

GEOCHECK® - PHYSICAL SETTING SOURCE MAP FINDINGS

District nun:	1	Api number:	03714691
Blm well:	N	Redrill can:	Not Reported
Dryhole:	N	Well status:	P
Operator name:	Utah California Consolidated Co.		
County name:	Los Angeles	Fieldname:	Salt Lake
Area name:	Any Area	Section:	20
Township:	01S	Range:	14W
Base meridian:	SB	Elevation:	Not Reported
Locationde:	Not Reported		
Gissourcec:	hud		
Comments:	Not Reported		
Leasename:	Not Reported	Wellnumber:	1
Epawell:	N	Hydraulica:	N
Confidenti:	N	Spuddate:	Not Reported
Welldeptha:	0		
Redrillfoo:	0		
Abandonedd:	Not Reported	Completion:	Not Reported
Directiona:	Unknown	Gissymbol:	POG
Site id:	CAOG11000210366		

AB137 ESE 1/2 - 1 Mile

OIL_GAS CAOG11000210763

District nun:	1	Api number:	03715192
Blm well:	N	Redrill can:	Not Reported
Dryhole:	N	Well status:	P
Operator name:	Chevron U.S.A. Inc.		
County name:	Los Angeles	Fieldname:	Salt Lake
Area name:	Any Area	Section:	21
Township:	01S	Range:	14W
Base meridian:	SB	Elevation:	Not Reported
Locationde:	Not Reported		
Gissourcec:	hud		
Comments:	Not Reported		
Leasename:	Salt Lake	Wellnumber:	17
Epawell:	N	Hydraulica:	N
Confidenti:	N	Spuddate:	Not Reported
Welldeptha:	0		
Redrillfoo:	0		
Abandonedd:	Not Reported	Completion:	Not Reported
Directiona:	Unknown	Gissymbol:	POG
Site id:	CAOG11000210763		

Z138 NE 1/2 - 1 Mile

OIL_GAS CAOG11000210321

District nun:	1	Api number:	03714635
Blm well:	N	Redrill can:	Not Reported
Dryhole:	N	Well status:	P
Operator name:	Gilmore Oil Company		
County name:	Los Angeles	Fieldname:	Salt Lake
Area name:	Any Area	Section:	21
Township:	01S	Range:	14W
Base meridian:	SB	Elevation:	Not Reported
Locationde:	Not Reported		
Gissourcec:	hud		

GEOCHECK® - PHYSICAL SETTING SOURCE MAP FINDINGS

Comments:	Not Reported	Wellnumber:	8
Leasename:	Not Reported	Hydraulica:	N
Epawell:	N	Spuddate:	Not Reported
Confidenti:	N		
Welldeptha:	0		
Redrillfoo:	0		
Abandonedd:	Not Reported	Completion:	Not Reported
Directiona:	Unknown	Gissymbol:	POG
Site id:	CAOG11000210321		

AB139

SE

1/2 - 1 Mile

OIL_GAS

CAOG11000210760

District nun:	1	Api number:	03715189
Blm well:	N	Redrill can:	Not Reported
Dryhole:	N	Well status:	P
Operator name:	Chevron U.S.A. Inc.		
County name:	Los Angeles	Fieldname:	Salt Lake
Area name:	Any Area	Section:	21
Township:	01S	Range:	14W
Base meridian:	SB	Elevation:	Not Reported
Locationde:	Not Reported		
Gissourcec:	hud		
Comments:	Not Reported		
Leasename:	Salt Lake	Wellnumber:	14
Epawell:	N	Hydraulica:	N
Confidenti:	N	Spuddate:	Not Reported
Welldeptha:	0		
Redrillfoo:	0		
Abandonedd:	Not Reported	Completion:	Not Reported
Directiona:	Unknown	Gissymbol:	POG
Site id:	CAOG11000210760		

140

South

1/2 - 1 Mile

OIL_GAS

CAOG11000210586

District nun:	1	Api number:	03714970
Blm well:	N	Redrill can:	Not Reported
Dryhole:	N	Well status:	B
Operator name:	Chevron U.S.A. Inc.		
County name:	Los Angeles	Fieldname:	Salt Lake, South
Area name:	Any Area	Section:	20
Township:	01S	Range:	14W
Base meridian:	SB	Elevation:	Not Reported
Locationde:	Not Reported		
Gissourcec:	hud		
Comments:	Not Reported		
Leasename:	Not Reported	Wellnumber:	10
Epawell:	N	Hydraulica:	N
Confidenti:	N	Spuddate:	Not Reported
Welldeptha:	0		
Redrillfoo:	0		
Abandonedd:	Not Reported	Completion:	Not Reported
Directiona:	Unknown	Gissymbol:	AOG
Site id:	CAOG11000210586		

GEOCHECK® - PHYSICAL SETTING SOURCE MAP FINDINGS

Map ID
Direction
Distance

Database EDR ID Number

AC141
NE
1/2 - 1 Mile

OIL_GAS CAOG11000210539

District nun:	1	Api number:	03714923
Blm well:	N	Redrill can:	Not Reported
Dryhole:	N	Well status:	P
Operator name:	Southern California Edison Co.		
County name:	Los Angeles	Fieldname:	Salt Lake
Area name:	Any Area	Section:	21
Township:	01S	Range:	14W
Base meridian:	SB	Elevation:	Not Reported
Locationde:	Not Reported		
Gissourcec:	hud		
Comments:	Not Reported		
Leasename:	Not Reported	Wellnumber:	15
Epawell:	N	Hydraulica:	N
Confidenti:	N	Spuddate:	Not Reported
Welldeptha:	0		
Redrillfoo:	0		
Abandonedd:	Not Reported	Completion:	Not Reported
Directiona:	Unknown	Gissymbol:	POG
Site id:	CAOG11000210539		

142
West
1/2 - 1 Mile

OIL_GAS CAOG11000210722

District nun:	1	Api number:	03715151
Blm well:	N	Redrill can:	Not Reported
Dryhole:	N	Well status:	P
Operator name:	Chevron U.S.A. Inc.		
County name:	Los Angeles	Fieldname:	Salt Lake
Area name:	Any Area	Section:	20
Township:	01S	Range:	14W
Base meridian:	SB	Elevation:	Not Reported
Locationde:	Not Reported		
Gissourcec:	hud		
Comments:	Not Reported		
Leasename:	Not Reported	Wellnumber:	82
Epawell:	N	Hydraulica:	N
Confidenti:	N	Spuddate:	Not Reported
Welldeptha:	0		
Redrillfoo:	0		
Abandonedd:	Not Reported	Completion:	Not Reported
Directiona:	Unknown	Gissymbol:	POG
Site id:	CAOG11000210722		

AB143
SE
1/2 - 1 Mile

OIL_GAS CAOG11000210747

GEOCHECK® - PHYSICAL SETTING SOURCE MAP FINDINGS

District nun:	1	Api number:	03715176
Blm well:	N	Redrill can:	Not Reported
Dryhole:	N	Well status:	P
Operator name:	Chevron U.S.A. Inc.		
County name:	Los Angeles	Fieldname:	Salt Lake
Area name:	Any Area	Section:	21
Township:	01S	Range:	14W
Base meridian:	SB	Elevation:	Not Reported
Locationde:	Not Reported		
Gissourcec:	hud		
Comments:	Not Reported		
Leasename:	Salt Lake	Wellnumber:	1
Epawell:	N	Hydraulica:	N
Confidenti:	N	Spuddate:	Not Reported
Welldeptha:	0		
Redrillfoo:	0		
Abandonedd:	Not Reported	Completion:	Not Reported
Directiona:	Unknown	Gissymbol:	POG
Site id:	CAOG11000210747		

AD144

East

1/2 - 1 Mile

OIL_GAS

CAOG11000210772

District nun:	1	Api number:	03715201
Blm well:	N	Redrill can:	Not Reported
Dryhole:	N	Well status:	P
Operator name:	Chevron U.S.A. Inc.		
County name:	Los Angeles	Fieldname:	Salt Lake
Area name:	Any Area	Section:	21
Township:	01S	Range:	14W
Base meridian:	SB	Elevation:	Not Reported
Locationde:	Not Reported		
Gissourcec:	hud		
Comments:	Not Reported		
Leasename:	Salt Lake	Wellnumber:	26
Epawell:	N	Hydraulica:	N
Confidenti:	N	Spuddate:	Not Reported
Welldeptha:	0		
Redrillfoo:	0		
Abandonedd:	Not Reported	Completion:	Not Reported
Directiona:	Unknown	Gissymbol:	POG
Site id:	CAOG11000210772		

AE145

ESE

1/2 - 1 Mile

OIL_GAS

CAOG11000210751

District nun:	1	Api number:	03715180
Blm well:	N	Redrill can:	Not Reported
Dryhole:	N	Well status:	P
Operator name:	Chevron U.S.A. Inc.		
County name:	Los Angeles	Fieldname:	Salt Lake
Area name:	Any Area	Section:	21
Township:	01S	Range:	14W
Base meridian:	SB	Elevation:	Not Reported
Locationde:	Not Reported		
Gissourcec:	hud		

GEOCHECK® - PHYSICAL SETTING SOURCE MAP FINDINGS

Comments:	Not Reported	Wellnumber:	5
Leasename:	Salt Lake	Hydraulica:	N
Epawell:	N	Spuddate:	Not Reported
Confidenti:	N		
Welldeptha:	0		
Redrillfoo:	0		
Abandonedd:	Not Reported	Completion:	Not Reported
Directiona:	Unknown	Gissymbol:	POG
Site id:	CAOG11000210751		

146 WSW 1/2 - 1 Mile

OIL_GAS

CAOG11000210723

District nun:	1	Api number:	03715152
Blm well:	N	Redrill can:	Not Reported
Dryhole:	N	Well status:	P
Operator name:	Chevron U.S.A. Inc.		
County name:	Los Angeles	Fieldname:	Salt Lake
Area name:	Any Area	Section:	20
Township:	01S	Range:	14W
Base meridian:	SB	Elevation:	Not Reported
Locationde:	Not Reported		
Gissourcec:	hud		
Comments:	Not Reported		
Leasename:	Not Reported	Wellnumber:	84
Epawell:	N	Hydraulica:	N
Confidenti:	N	Spuddate:	Not Reported
Welldeptha:	0		
Redrillfoo:	0		
Abandonedd:	Not Reported	Completion:	Not Reported
Directiona:	Unknown	Gissymbol:	PWF
Site id:	CAOG11000210723		

AB147 SE 1/2 - 1 Mile

OIL_GAS

CAOG11000210516

District nun:	1	Api number:	03714899
Blm well:	N	Redrill can:	Not Reported
Dryhole:	N	Well status:	P
Operator name:	Chevron U.S.A. Inc.		
County name:	Los Angeles	Fieldname:	Salt Lake
Area name:	Any Area	Section:	21
Township:	01S	Range:	14W
Base meridian:	SB	Elevation:	Not Reported
Locationde:	Not Reported		
Gissourcec:	hud		
Comments:	Not Reported		
Leasename:	Salt Lake	Wellnumber:	405
Epawell:	N	Hydraulica:	N
Confidenti:	N	Spuddate:	Not Reported
Welldeptha:	0		
Redrillfoo:	0		
Abandonedd:	Not Reported	Completion:	Not Reported
Directiona:	Unknown	Gissymbol:	POG
Site id:	CAOG11000210516		

GEOCHECK® - PHYSICAL SETTING SOURCE MAP FINDINGS

Map ID
Direction
Distance

Database EDR ID Number

AD148

East

1/2 - 1 Mile

OIL_GAS

CAOG11000210525

District nun:	1	Api number:	03714909
Blm well:	N	Redrill can:	Not Reported
Dryhole:	N	Well status:	P
Operator name:	Southern California Edison Co.		
County name:	Los Angeles	Fieldname:	Salt Lake
Area name:	Any Area	Section:	21
Township:	01S	Range:	14W
Base meridian:	SB	Elevation:	Not Reported
Locationde:	Not Reported		
Gissourcec:	hud		
Comments:	Not Reported		
Leasename:	Not Reported	Wellnumber:	1
Epawell:	N	Hydraulica:	N
Confidenti:	N	Spuddate:	Not Reported
Welldeptha:	0		
Redrillfoo:	0		
Abandonedd:	Not Reported	Completion:	Not Reported
Directiona:	Unknown	Gissymbol:	POG
Site id:	CAOG11000210525		

AD149

East

1/2 - 1 Mile

OIL_GAS

CAOG11000210526

District nun:	1	Api number:	03714910
Blm well:	N	Redrill can:	Not Reported
Dryhole:	N	Well status:	P
Operator name:	Southern California Edison Co.		
County name:	Los Angeles	Fieldname:	Salt Lake
Area name:	Any Area	Section:	21
Township:	01S	Range:	14W
Base meridian:	SB	Elevation:	Not Reported
Locationde:	Not Reported		
Gissourcec:	hud		
Comments:	Not Reported		
Leasename:	Not Reported	Wellnumber:	2
Epawell:	N	Hydraulica:	N
Confidenti:	N	Spuddate:	Not Reported
Welldeptha:	0		
Redrillfoo:	0		
Abandonedd:	Not Reported	Completion:	Not Reported
Directiona:	Unknown	Gissymbol:	POG
Site id:	CAOG11000210526		

AF150

East

1/2 - 1 Mile

OIL_GAS

CAOG11000210537

GEOCHECK® - PHYSICAL SETTING SOURCE MAP FINDINGS

District nun:	1	Api number:	03714921
Blm well:	N	Redrill can:	Not Reported
Dryhole:	N	Well status:	P
Operator name:	Southern California Edison Co.		
County name:	Los Angeles	Fieldname:	Salt Lake
Area name:	Any Area	Section:	21
Township:	01S	Range:	14W
Base meridian:	SB	Elevation:	Not Reported
Locationde:	Not Reported		
Gissourcec:	hud		
Comments:	Not Reported		
Leasename:	Not Reported	Wellnumber:	13
Epawell:	N	Hydraulica:	N
Confidenti:	N	Spuddate:	Not Reported
Welldeptha:	0		
Redrillfoo:	0		
Abandonedd:	Not Reported	Completion:	Not Reported
Directiona:	Unknown	Gissymbol:	POG
Site id:	CAOG11000210537		

AC151
NE
1/2 - 1 Mile

OIL_GAS CAOG11000210541

District nun:	1	Api number:	03714925
Blm well:	N	Redrill can:	Not Reported
Dryhole:	N	Well status:	A
Operator name:	Southern California Edison Co.		
County name:	Los Angeles	Fieldname:	Salt Lake
Area name:	Any Area	Section:	21
Township:	01S	Range:	14W
Base meridian:	SB	Elevation:	Not Reported
Locationde:	Not Reported		
Gissourcec:	hud		
Comments:	Not Reported		
Leasename:	Not Reported	Wellnumber:	17
Epawell:	N	Hydraulica:	N
Confidenti:	N	Spuddate:	Not Reported
Welldeptha:	0		
Redrillfoo:	0		
Abandonedd:	Not Reported	Completion:	Not Reported
Directiona:	Unknown	Gissymbol:	AOG
Site id:	CAOG11000210541		

AF152
East
1/2 - 1 Mile

OIL_GAS CAOG11000210536

District nun:	1	Api number:	03714920
Blm well:	N	Redrill can:	Not Reported
Dryhole:	N	Well status:	P
Operator name:	Southern California Edison Co.		
County name:	Los Angeles	Fieldname:	Salt Lake
Area name:	Any Area	Section:	21
Township:	01S	Range:	14W
Base meridian:	SB	Elevation:	Not Reported
Locationde:	Not Reported		
Gissourcec:	hud		

GEOCHECK® - PHYSICAL SETTING SOURCE MAP FINDINGS

Comments:	Not Reported	Wellnumber:	12
Leasename:	Not Reported	Hydraulica:	N
Epawell:	N	Spuddate:	Not Reported
Confidenti:	N		
Welldeptha:	0		
Redrillfoo:	0		
Abandonedd:	Not Reported	Completion:	Not Reported
Directiona:	Unknown	Gissymbol:	POG
Site id:	CAOG11000210536		

AG153

SE

1/2 - 1 Mile

OIL_GAS

CAOG11000210353

District nun:	1	Api number:	03714678
Blm well:	N	Redrill can:	Not Reported
Dryhole:	N	Well status:	P
Operator name:	Chevron U.S.A. Inc.		
County name:	Los Angeles	Fieldname:	Salt Lake
Area name:	Any Area	Section:	21
Township:	01S	Range:	14W
Base meridian:	SB	Elevation:	Not Reported
Locationde:	Not Reported		
Gissourcec:	hud		
Comments:	Not Reported		
Leasename:	Salt Lake	Wellnumber:	408
Epawell:	N	Hydraulica:	N
Confidenti:	N	Spuddate:	Not Reported
Welldeptha:	0		
Redrillfoo:	0		
Abandonedd:	Not Reported	Completion:	Not Reported
Directiona:	Unknown	Gissymbol:	POG
Site id:	CAOG11000210353		

AH154

ENE

1/2 - 1 Mile

OIL_GAS

CAOG11000210535

District nun:	1	Api number:	03714919
Blm well:	N	Redrill can:	Not Reported
Dryhole:	N	Well status:	P
Operator name:	Southern California Edison Co.		
County name:	Los Angeles	Fieldname:	Salt Lake
Area name:	Any Area	Section:	21
Township:	01S	Range:	14W
Base meridian:	SB	Elevation:	Not Reported
Locationde:	Not Reported		
Gissourcec:	hud		
Comments:	Not Reported		
Leasename:	Not Reported	Wellnumber:	11
Epawell:	N	Hydraulica:	N
Confidenti:	N	Spuddate:	Not Reported
Welldeptha:	0		
Redrillfoo:	0		
Abandonedd:	Not Reported	Completion:	Not Reported
Directiona:	Unknown	Gissymbol:	POG
Site id:	CAOG11000210535		

GEOCHECK® - PHYSICAL SETTING SOURCE MAP FINDINGS

Map ID
Direction
Distance

Database EDR ID Number

AE155

ESE

1/2 - 1 Mile

OIL_GAS

CAOG11000210764

District nun:	1	Api number:	03715193
Blm well:	N	Redrill can:	Not Reported
Dryhole:	N	Well status:	P
Operator name:	Chevron U.S.A. Inc.		
County name:	Los Angeles	Fieldname:	Salt Lake
Area name:	Any Area	Section:	21
Township:	01S	Range:	14W
Base meridian:	SB	Elevation:	Not Reported
Locationde:	Not Reported		
Gissourcec:	hud		
Comments:	Not Reported		
Leasename:	Salt Lake	Wellnumber:	18
Epawell:	N	Hydraulica:	N
Confidenti:	N	Spuddate:	Not Reported
Welldeptha:	0		
Redrillfoo:	0		
Abandonedd:	Not Reported	Completion:	Not Reported
Directiona:	Unknown	Gissymbol:	POG
Site id:	CAOG11000210764		

AI156

ESE

1/2 - 1 Mile

OIL_GAS

CAOG11000210748

District nun:	1	Api number:	03715177
Blm well:	N	Redrill can:	Not Reported
Dryhole:	N	Well status:	P
Operator name:	Chevron U.S.A. Inc.		
County name:	Los Angeles	Fieldname:	Salt Lake
Area name:	Any Area	Section:	21
Township:	01S	Range:	14W
Base meridian:	SB	Elevation:	Not Reported
Locationde:	Not Reported		
Gissourcec:	hud		
Comments:	Not Reported		
Leasename:	Salt Lake	Wellnumber:	2
Epawell:	N	Hydraulica:	N
Confidenti:	N	Spuddate:	Not Reported
Welldeptha:	0		
Redrillfoo:	0		
Abandonedd:	Not Reported	Completion:	Not Reported
Directiona:	Unknown	Gissymbol:	POG
Site id:	CAOG11000210748		

157

SSW

1/2 - 1 Mile

OIL_GAS

CAOG11000210715

GEOCHECK® - PHYSICAL SETTING SOURCE MAP FINDINGS

District nun:	1	Api number:	03715144
Blm well:	N	Redrill can:	Not Reported
Dryhole:	N	Well status:	P
Operator name:	Chevron U.S.A. Inc.		
County name:	Los Angeles	Fieldname:	Salt Lake, South
Area name:	Any Area	Section:	20
Township:	01S	Range:	14W
Base meridian:	SB	Elevation:	Not Reported
Locationde:	Not Reported		
Gissourcec:	hud		
Comments:	Not Reported		
Leasename:	Not Reported	Wellnumber:	49
Epawell:	N	Hydraulica:	N
Confidenti:	N	Spuddate:	Not Reported
Welldeptha:	0		
Redrillfoo:	0		
Abandonedd:	Not Reported	Completion:	Not Reported
Directiona:	Unknown	Gissymbol:	POG
Site id:	CAOG11000210715		

AC158
NE
1/2 - 1 Mile

OIL_GAS CAOG11000210543

District nun:	1	Api number:	03714927
Blm well:	N	Redrill can:	Not Reported
Dryhole:	N	Well status:	P
Operator name:	Southern California Edison Co.		
County name:	Los Angeles	Fieldname:	Salt Lake
Area name:	Any Area	Section:	21
Township:	01S	Range:	14W
Base meridian:	SB	Elevation:	Not Reported
Locationde:	Not Reported		
Gissourcec:	hud		
Comments:	Not Reported		
Leasename:	Not Reported	Wellnumber:	19
Epawell:	N	Hydraulica:	N
Confidenti:	N	Spuddate:	Not Reported
Welldeptha:	0		
Redrillfoo:	0		
Abandonedd:	Not Reported	Completion:	Not Reported
Directiona:	Unknown	Gissymbol:	POG
Site id:	CAOG11000210543		

AH159
ENE
1/2 - 1 Mile

OIL_GAS CAOG11000210538

District nun:	1	Api number:	03714922
Blm well:	N	Redrill can:	Not Reported
Dryhole:	N	Well status:	P
Operator name:	Southern California Edison Co.		
County name:	Los Angeles	Fieldname:	Salt Lake
Area name:	Any Area	Section:	21
Township:	01S	Range:	14W
Base meridian:	SB	Elevation:	Not Reported
Locationde:	Not Reported		
Gissourcec:	hud		

GEOCHECK® - PHYSICAL SETTING SOURCE MAP FINDINGS

Comments:	Not Reported	Wellnumber:	14
Leasename:	Not Reported	Hydraulica:	N
Epawell:	N	Spuddate:	Not Reported
Confidenti:	N		
Welldeptha:	0		
Redrillfoo:	0		
Abandonedd:	Not Reported	Completion:	Not Reported
Directiona:	Unknown	Gissymbol:	POG
Site id:	CAOG11000210538		

AG160

SE

1/2 - 1 Mile

OIL_GAS

CAOG11000210754

District nun:	1	Api number:	03715183
Blm well:	N	Redrill can:	Not Reported
Dryhole:	N	Well status:	P
Operator name:	Chevron U.S.A. Inc.		
County name:	Los Angeles	Fieldname:	Salt Lake
Area name:	Any Area	Section:	21
Township:	01S	Range:	14W
Base meridian:	SB	Elevation:	Not Reported
Locationde:	Not Reported		
Gissourcec:	hud		
Comments:	Not Reported		
Leasename:	Salt Lake	Wellnumber:	8
Epawell:	N	Hydraulica:	N
Confidenti:	N	Spuddate:	Not Reported
Welldeptha:	0		
Redrillfoo:	0		
Abandonedd:	Not Reported	Completion:	Not Reported
Directiona:	Unknown	Gissymbol:	POG
Site id:	CAOG11000210754		

AI161

ESE

1/2 - 1 Mile

OIL_GAS

CAOG11000210352

District nun:	1	Api number:	03714677
Blm well:	N	Redrill can:	Not Reported
Dryhole:	N	Well status:	P
Operator name:	Chevron U.S.A. Inc.		
County name:	Los Angeles	Fieldname:	Salt Lake
Area name:	Any Area	Section:	21
Township:	01S	Range:	14W
Base meridian:	SB	Elevation:	Not Reported
Locationde:	Not Reported		
Gissourcec:	hud		
Comments:	Not Reported		
Leasename:	Salt Lake	Wellnumber:	407
Epawell:	N	Hydraulica:	N
Confidenti:	N	Spuddate:	Not Reported
Welldeptha:	0		
Redrillfoo:	0		
Abandonedd:	Not Reported	Completion:	Not Reported
Directiona:	Unknown	Gissymbol:	POG
Site id:	CAOG11000210352		

GEOCHECK® - PHYSICAL SETTING SOURCE MAP FINDINGS

Map ID
Direction
Distance

Database EDR ID Number

AJ162

NE

1/2 - 1 Mile

OIL_GAS

CAOG11000210665

District nun:	1	Api number:	03715085
Blm well:	N	Redrill can:	Not Reported
Dryhole:	N	Well status:	P
Operator name:	Rancho La Brea Oil co.		
County name:	Los Angeles	Fieldname:	Salt Lake
Area name:	Any Area	Section:	16
Township:	01S	Range:	14W
Base meridian:	SB	Elevation:	Not Reported
Locationde:	Not Reported		
Gissourcec:	hud		
Comments:	Not Reported		
Leasename:	Not Reported	Wellnumber:	27
Epawell:	N	Hydraulica:	N
Confidenti:	N	Spuddate:	Not Reported
Welldeptha:	0		
Redrillfoo:	0		
Abandonedd:	Not Reported	Completion:	Not Reported
Directiona:	Unknown	Gissymbol:	POG
Site id:	CAOG11000210665		

AF163

East

1/2 - 1 Mile

OIL_GAS

CAOG11000210552

District nun:	1	Api number:	03714936
Blm well:	N	Redrill can:	Not Reported
Dryhole:	N	Well status:	P
Operator name:	Southern California Edison Co.		
County name:	Los Angeles	Fieldname:	Salt Lake
Area name:	Any Area	Section:	21
Township:	01S	Range:	14W
Base meridian:	SB	Elevation:	Not Reported
Locationde:	Not Reported		
Gissourcec:	hud		
Comments:	Not Reported		
Leasename:	Clark	Wellnumber:	105
Epawell:	N	Hydraulica:	N
Confidenti:	N	Spuddate:	Not Reported
Welldeptha:	0		
Redrillfoo:	0		
Abandonedd:	Not Reported	Completion:	Not Reported
Directiona:	Unknown	Gissymbol:	POG
Site id:	CAOG11000210552		

AK164

NW

1/2 - 1 Mile

OIL_GAS

CAOG11000210519

GEOCHECK® - PHYSICAL SETTING SOURCE MAP FINDINGS

District nun:	1	Api number:	03714903
Blm well:	N	Redrill can:	Not Reported
Dryhole:	N	Well status:	A
Operator name:	James F. Ross		
County name:	Los Angeles	Fieldname:	Salt Lake
Area name:	Any Area	Section:	20
Township:	01S	Range:	14W
Base meridian:	SB	Elevation:	Not Reported
Locationde:	Not Reported		
Gissourcec:	hud		
Comments:	Not Reported		
Leasename:	Not Reported	Wellnumber:	82
Epawell:	N	Hydraulica:	N
Confidenti:	N	Spuddate:	Not Reported
Welldeptha:	0		
Redrillfoo:	0		
Abandonedd:	Not Reported	Completion:	Not Reported
Directiona:	Unknown	Gissymbol:	AOG
Site id:	CAOG11000210519		

AD165

East

1/2 - 1 Mile

OIL_GAS

CAOG11000210551

District nun:	1	Api number:	03714935
Blm well:	N	Redrill can:	Not Reported
Dryhole:	N	Well status:	P
Operator name:	Southern California Edison Co.		
County name:	Los Angeles	Fieldname:	Salt Lake
Area name:	Any Area	Section:	21
Township:	01S	Range:	14W
Base meridian:	SB	Elevation:	Not Reported
Locationde:	Not Reported		
Gissourcec:	hud		
Comments:	Not Reported		
Leasename:	Clark	Wellnumber:	104
Epawell:	N	Hydraulica:	N
Confidenti:	N	Spuddate:	Not Reported
Welldeptha:	0		
Redrillfoo:	0		
Abandonedd:	Not Reported	Completion:	Not Reported
Directiona:	Unknown	Gissymbol:	POG
Site id:	CAOG11000210551		

AF166

East

1/2 - 1 Mile

OIL_GAS

CAOG11000210554

District nun:	1	Api number:	03714938
Blm well:	N	Redrill can:	Not Reported
Dryhole:	N	Well status:	P
Operator name:	Southern California Edison Co.		
County name:	Los Angeles	Fieldname:	Salt Lake
Area name:	Any Area	Section:	21
Township:	01S	Range:	14W
Base meridian:	SB	Elevation:	Not Reported
Locationde:	Not Reported		
Gissourcec:	hud		

GEOCHECK® - PHYSICAL SETTING SOURCE MAP FINDINGS

Comments:	Not Reported	Wellnumber:	107
Leasename:	Clark	Hydraulica:	N
Epawell:	N	Spuddate:	Not Reported
Confidenti:	N		
Welldeptha:	0		
Redrillfoo:	0		
Abandonedd:	Not Reported	Completion:	Not Reported
Directiona:	Unknown	Gissymbol:	POG
Site id:	CAOG11000210554		

AG167 SE

1/2 - 1 Mile

OIL_GAS

CAOG11000210752

District nun:	1	Api number:	03715181
Blm well:	N	Redrill can:	Not Reported
Dryhole:	N	Well status:	P
Operator name:	Chevron U.S.A. Inc.		
County name:	Los Angeles	Fieldname:	Salt Lake
Area name:	Any Area	Section:	21
Township:	01S	Range:	14W
Base meridian:	SB	Elevation:	Not Reported
Locationde:	Not Reported		
Gissourcec:	hud		
Comments:	Not Reported		
Leasename:	Salt Lake	Wellnumber:	6
Epawell:	N	Hydraulica:	N
Confidenti:	N	Spuddate:	Not Reported
Welldeptha:	0		
Redrillfoo:	0		
Abandonedd:	Not Reported	Completion:	Not Reported
Directiona:	Unknown	Gissymbol:	POG
Site id:	CAOG11000210752		

168 WSW

1/2 - 1 Mile

OIL_GAS

CAOG11000210724

District nun:	1	Api number:	03715153
Blm well:	N	Redrill can:	Not Reported
Dryhole:	N	Well status:	P
Operator name:	Chevron U.S.A. Inc.		
County name:	Los Angeles	Fieldname:	Salt Lake
Area name:	Any Area	Section:	20
Township:	01S	Range:	14W
Base meridian:	SB	Elevation:	Not Reported
Locationde:	Not Reported		
Gissourcec:	hud		
Comments:	Not Reported		
Leasename:	Not Reported	Wellnumber:	86
Epawell:	N	Hydraulica:	N
Confidenti:	N	Spuddate:	Not Reported
Welldeptha:	0		
Redrillfoo:	0		
Abandonedd:	Not Reported	Completion:	Not Reported
Directiona:	Unknown	Gissymbol:	POG
Site id:	CAOG11000210724		

GEOCHECK® - PHYSICAL SETTING SOURCE MAP FINDINGS

Map ID
Direction
Distance

Database EDR ID Number

AG169

SE

1/2 - 1 Mile

OIL_GAS

CAOG11000210517

District nun:	1	Api number:	03714900
Blm well:	N	Redrill can:	Not Reported
Dryhole:	N	Well status:	P
Operator name:	Chevron U.S.A. Inc.		
County name:	Los Angeles	Fieldname:	Salt Lake
Area name:	Any Area	Section:	21
Township:	01S	Range:	14W
Base meridian:	SB	Elevation:	Not Reported
Locationde:	Not Reported		
Gissourcec:	hud		
Comments:	Not Reported		
Leasename:	Salt Lake	Wellnumber:	401
Epawell:	N	Hydraulica:	N
Confidenti:	N	Spuddate:	Not Reported
Welldeptha:	0		
Redrillfoo:	0		
Abandonedd:	Not Reported	Completion:	Not Reported
Directiona:	Unknown	Gissymbol:	POG
Site id:	CAOG11000210517		

AL170

ENE

1/2 - 1 Mile

OIL_GAS

CAOG11000210540

District nun:	1	Api number:	03714924
Blm well:	N	Redrill can:	Not Reported
Dryhole:	N	Well status:	P
Operator name:	Southern California Edison Co.		
County name:	Los Angeles	Fieldname:	Salt Lake
Area name:	Any Area	Section:	21
Township:	01S	Range:	14W
Base meridian:	SB	Elevation:	Not Reported
Locationde:	Not Reported		
Gissourcec:	hud		
Comments:	Not Reported		
Leasename:	Not Reported	Wellnumber:	16
Epawell:	N	Hydraulica:	N
Confidenti:	N	Spuddate:	Not Reported
Welldeptha:	0		
Redrillfoo:	0		
Abandonedd:	Not Reported	Completion:	Not Reported
Directiona:	Unknown	Gissymbol:	POG
Site id:	CAOG11000210540		

AC171

NE

1/2 - 1 Mile

OIL_GAS

CAOG11000210545

GEOCHECK® - PHYSICAL SETTING SOURCE MAP FINDINGS

District nun:	1	Api number:	03714929
Blm well:	N	Redrill can:	Not Reported
Dryhole:	N	Well status:	P
Operator name:	Southern California Edison Co.		
County name:	Los Angeles	Fieldname:	Salt Lake
Area name:	Any Area	Section:	21
Township:	01S	Range:	14W
Base meridian:	SB	Elevation:	Not Reported
Locationde:	Not Reported		
Gissourcec:	hud		
Comments:	Not Reported		
Leasename:	Not Reported	Wellnumber:	21
Epawell:	N	Hydraulica:	N
Confidenti:	N	Spuddate:	Not Reported
Welldeptha:	0		
Redrillfoo:	0		
Abandonedd:	Not Reported	Completion:	Not Reported
Directiona:	Unknown	Gissymbol:	POG
Site id:	CAOG11000210545		

AM172

West

1/2 - 1 Mile

OIL_GAS

CAOG11000210725

District nun:	1	Api number:	03715154
Blm well:	N	Redrill can:	Not Reported
Dryhole:	N	Well status:	P
Operator name:	Chevron U.S.A. Inc.		
County name:	Los Angeles	Fieldname:	Salt Lake
Area name:	Any Area	Section:	20
Township:	01S	Range:	14W
Base meridian:	SB	Elevation:	Not Reported
Locationde:	Not Reported		
Gissourcec:	hud		
Comments:	Not Reported		
Leasename:	Not Reported	Wellnumber:	99
Epawell:	N	Hydraulica:	N
Confidenti:	N	Spuddate:	Not Reported
Welldeptha:	0		
Redrillfoo:	0		
Abandonedd:	Not Reported	Completion:	Not Reported
Directiona:	Unknown	Gissymbol:	POG
Site id:	CAOG11000210725		

AH173

ENE

1/2 - 1 Mile

OIL_GAS

CAOG11000210557

District nun:	1	Api number:	03714941
Blm well:	N	Redrill can:	Not Reported
Dryhole:	N	Well status:	P
Operator name:	Southern California Edison Co.		
County name:	Los Angeles	Fieldname:	Salt Lake
Area name:	Any Area	Section:	21
Township:	01S	Range:	14W
Base meridian:	SB	Elevation:	Not Reported
Locationde:	Not Reported		
Gissourcec:	hud		

GEOCHECK® - PHYSICAL SETTING SOURCE MAP FINDINGS

Comments:	Not Reported	Wellnumber:	110
Leasename:	Clark	Hydraulica:	N
Epawell:	N	Spuddate:	Not Reported
Confidenti:	N		
Welldeptha:	0		
Redrillfoo:	0		
Abandonedd:	Not Reported	Completion:	Not Reported
Directiona:	Unknown	Gissymbol:	POG
Site id:	CAOG11000210557		

AE174

ESE

1/2 - 1 Mile

OIL_GAS

CAOG11000210749

District nun:	1	Api number:	03715178
Blm well:	N	Redrill can:	Not Reported
Dryhole:	N	Well status:	P
Operator name:	Chevron U.S.A. Inc.		
County name:	Los Angeles	Fieldname:	Salt Lake
Area name:	Any Area	Section:	21
Township:	01S	Range:	14W
Base meridian:	SB	Elevation:	Not Reported
Locationde:	Not Reported		
Gissourcec:	hud		
Comments:	Not Reported		
Leasename:	Salt Lake	Wellnumber:	3
Epawell:	N	Hydraulica:	N
Confidenti:	N	Spuddate:	Not Reported
Welldeptha:	0		
Redrillfoo:	0		
Abandonedd:	Not Reported	Completion:	Not Reported
Directiona:	Unknown	Gissymbol:	POG
Site id:	CAOG11000210749		

AE175

ESE

1/2 - 1 Mile

OIL_GAS

CAOG11000210792

District nun:	1	Api number:	03715221
Blm well:	N	Redrill can:	Not Reported
Dryhole:	N	Well status:	P
Operator name:	Chevron U.S.A. Inc.		
County name:	Los Angeles	Fieldname:	Salt Lake
Area name:	Any Area	Section:	21
Township:	01S	Range:	14W
Base meridian:	SB	Elevation:	Not Reported
Locationde:	Not Reported		
Gissourcec:	hud		
Comments:	Not Reported		
Leasename:	Salt Lake	Wellnumber:	54
Epawell:	N	Hydraulica:	N
Confidenti:	N	Spuddate:	Not Reported
Welldeptha:	0		
Redrillfoo:	0		
Abandonedd:	Not Reported	Completion:	Not Reported
Directiona:	Unknown	Gissymbol:	POG
Site id:	CAOG11000210792		

GEOCHECK® - PHYSICAL SETTING SOURCE MAP FINDINGS

Map ID
Direction
Distance

Database EDR ID Number

AK176

NW

1/2 - 1 Mile

OIL_GAS

CAOG11000210336

District nun:	1	Api number:	03714650
Blm well:	N	Redrill can:	Not Reported
Dryhole:	N	Well status:	A
Operator name:	Gilmore Oil Company		
County name:	Los Angeles	Fieldname:	Salt Lake
Area name:	Any Area	Section:	17
Township:	01S	Range:	14W
Base meridian:	SB	Elevation:	Not Reported
Locationde:	Not Reported		
Gissourcec:	hud		
Comments:	Not Reported		
Leasename:	Not Reported	Wellnumber:	83
Epawell:	N	Hydraulica:	N
Confidenti:	N	Spuddate:	Not Reported
Welldeptha:	0		
Redrillfoo:	0		
Abandonedd:	Not Reported	Completion:	Not Reported
Directiona:	Unknown	Gissymbol:	AOG
Site id:	CAOG11000210336		

AI177

ESE

1/2 - 1 Mile

OIL_GAS

CAOG11000210750

District nun:	1	Api number:	03715179
Blm well:	N	Redrill can:	Not Reported
Dryhole:	N	Well status:	P
Operator name:	Chevron U.S.A. Inc.		
County name:	Los Angeles	Fieldname:	Salt Lake
Area name:	Any Area	Section:	21
Township:	01S	Range:	14W
Base meridian:	SB	Elevation:	Not Reported
Locationde:	Not Reported		
Gissourcec:	hud		
Comments:	Not Reported		
Leasename:	Salt Lake	Wellnumber:	4
Epawell:	N	Hydraulica:	N
Confidenti:	N	Spuddate:	Not Reported
Welldeptha:	0		
Redrillfoo:	0		
Abandonedd:	Not Reported	Completion:	Not Reported
Directiona:	Unknown	Gissymbol:	POG
Site id:	CAOG11000210750		

AG178

SE

1/2 - 1 Mile

OIL_GAS

CAOG11000210351

GEOCHECK® - PHYSICAL SETTING SOURCE MAP FINDINGS

District nun:	1	Api number:	03714676
Blm well:	N	Redrill can:	Not Reported
Dryhole:	N	Well status:	P
Operator name:	Chevron U.S.A. Inc.		
County name:	Los Angeles	Fieldname:	Salt Lake
Area name:	Any Area	Section:	21
Township:	01S	Range:	14W
Base meridian:	SB	Elevation:	Not Reported
Locationde:	Not Reported		
Gissourcec:	hud		
Comments:	Not Reported		
Leasename:	Salt Lake	Wellnumber:	406
Epawell:	N	Hydraulica:	N
Confidenti:	N	Spuddate:	Not Reported
Welldeptha:	0		
Redrillfoo:	0		
Abandonedd:	Not Reported	Completion:	Not Reported
Directiona:	Unknown	Gissymbol:	POG
Site id:	CAOG11000210351		

AH179 ENE 1/2 - 1 Mile

OIL_GAS CAOG11000210565

District nun:	1	Api number:	03714949
Blm well:	N	Redrill can:	Not Reported
Dryhole:	N	Well status:	P
Operator name:	Southern California Edison Co.		
County name:	Los Angeles	Fieldname:	Salt Lake
Area name:	Any Area	Section:	21
Township:	01S	Range:	14W
Base meridian:	SB	Elevation:	Not Reported
Locationde:	Not Reported		
Gissourcec:	hud		
Comments:	Not Reported		
Leasename:	Clark	Wellnumber:	118
Epawell:	N	Hydraulica:	N
Confidenti:	N	Spuddate:	Not Reported
Welldeptha:	0		
Redrillfoo:	0		
Abandonedd:	Not Reported	Completion:	Not Reported
Directiona:	Unknown	Gissymbol:	POG
Site id:	CAOG11000210565		

AF180 East 1/2 - 1 Mile

OIL_GAS CAOG11000210555

District nun:	1	Api number:	03714939
Blm well:	N	Redrill can:	Not Reported
Dryhole:	N	Well status:	P
Operator name:	Southern California Edison Co.		
County name:	Los Angeles	Fieldname:	Salt Lake
Area name:	Any Area	Section:	21
Township:	01S	Range:	14W
Base meridian:	SB	Elevation:	Not Reported
Locationde:	Not Reported		
Gissourcec:	hud		

GEOCHECK® - PHYSICAL SETTING SOURCE MAP FINDINGS

Comments:	Not Reported	Wellnumber:	108
Leasename:	Clark	Hydraulica:	N
Epawell:	N	Spuddate:	Not Reported
Confidenti:	N		
Welldeptha:	0		
Redrillfoo:	0		
Abandonedd:	Not Reported	Completion:	Not Reported
Directiona:	Unknown	Gissymbol:	POG
Site id:	CAOG11000210555		

AL181

ENE

1/2 - 1 Mile

OIL_GAS

CAOG11000210542

District nun:	1	Api number:	03714926
Blm well:	N	Redrill can:	Not Reported
Dryhole:	N	Well status:	P
Operator name:	Southern California Edison Co.		
County name:	Los Angeles	Fieldname:	Salt Lake
Area name:	Any Area	Section:	21
Township:	01S	Range:	14W
Base meridian:	SB	Elevation:	Not Reported
Locationde:	Not Reported		
Gissourcec:	hud		
Comments:	Not Reported		
Leasename:	Not Reported	Wellnumber:	18
Epawell:	N	Hydraulica:	N
Confidenti:	N	Spuddate:	Not Reported
Welldeptha:	0		
Redrillfoo:	0		
Abandonedd:	Not Reported	Completion:	Not Reported
Directiona:	Unknown	Gissymbol:	POG
Site id:	CAOG11000210542		

AN182

NE

1/2 - 1 Mile

OIL_GAS

CAOG11000210546

District nun:	1	Api number:	03714930
Blm well:	N	Redrill can:	Not Reported
Dryhole:	N	Well status:	P
Operator name:	Southern California Edison Co.		
County name:	Los Angeles	Fieldname:	Salt Lake
Area name:	Any Area	Section:	21
Township:	01S	Range:	14W
Base meridian:	SB	Elevation:	Not Reported
Locationde:	Not Reported		
Gissourcec:	hud		
Comments:	Not Reported		
Leasename:	Not Reported	Wellnumber:	22
Epawell:	N	Hydraulica:	N
Confidenti:	N	Spuddate:	Not Reported
Welldeptha:	0		
Redrillfoo:	0		
Abandonedd:	Not Reported	Completion:	Not Reported
Directiona:	Unknown	Gissymbol:	POG
Site id:	CAOG11000210546		

GEOCHECK® - PHYSICAL SETTING SOURCE MAP FINDINGS

Map ID
Direction
Distance

Database EDR ID Number

AO183

East
1/2 - 1 Mile

OIL_GAS CAOG11000210553

District nun:	1	Api number:	03714937
Blm well:	N	Redrill can:	Not Reported
Dryhole:	N	Well status:	P
Operator name:	Southern California Edison Co.		
County name:	Los Angeles	Fieldname:	Salt Lake
Area name:	Any Area	Section:	21
Township:	01S	Range:	14W
Base meridian:	SB	Elevation:	Not Reported
Locationde:	Not Reported		
Gissourcec:	hud		
Comments:	Not Reported		
Leasename:	Clark	Wellnumber:	106
Epawell:	N	Hydraulica:	N
Confidenti:	N	Spuddate:	Not Reported
Welldeptha:	0		
Redrillfoo:	0		
Abandonedd:	Not Reported	Completion:	Not Reported
Directiona:	Unknown	Gissymbol:	POG
Site id:	CAOG11000210553		

AO184

East
1/2 - 1 Mile

OIL_GAS CAOG11000210550

District nun:	1	Api number:	03714934
Blm well:	N	Redrill can:	Not Reported
Dryhole:	N	Well status:	I
Operator name:	Southern California Edison Co.		
County name:	Los Angeles	Fieldname:	Salt Lake
Area name:	Any Area	Section:	21
Township:	01S	Range:	14W
Base meridian:	SB	Elevation:	Not Reported
Locationde:	Not Reported		
Gissourcec:	hud		
Comments:	Not Reported		
Leasename:	Clark	Wellnumber:	103
Epawell:	N	Hydraulica:	N
Confidenti:	N	Spuddate:	Not Reported
Welldeptha:	0		
Redrillfoo:	0		
Abandonedd:	Not Reported	Completion:	Not Reported
Directiona:	Unknown	Gissymbol:	AOG
Site id:	CAOG11000210550		

AM185

WNW
1/2 - 1 Mile

OIL_GAS CAOG11000210308

GEOCHECK® - PHYSICAL SETTING SOURCE MAP FINDINGS

District nun:	1	Api number:	03714622
Blm well:	N	Redrill can:	Not Reported
Dryhole:	N	Well status:	I
Operator name:	Garbutt Oil Co. (A. M. Stephens Co.)		
County name:	Los Angeles	Fieldname:	Salt Lake
Area name:	Any Area	Section:	20
Township:	01S	Range:	14W
Base meridian:	SB	Elevation:	Not Reported
Locationde:	Not Reported		
Gissourcec:	hud		
Comments:	Not Reported		
Leasename:	Not Reported	Wellnumber:	6
Epawell:	N	Hydraulica:	N
Confidenti:	N	Spuddate:	Not Reported
Welldeptha:	0		
Redrillfoo:	0		
Abandonedd:	Not Reported	Completion:	Not Reported
Directiona:	Unknown	Gissymbol:	AOG
Site id:	CAOG11000210308		

AJ186
NE
1/2 - 1 Mile

OIL_GAS CAOG11000210670

District nun:	1	Api number:	03715090
Blm well:	N	Redrill can:	Not Reported
Dryhole:	N	Well status:	P
Operator name:	Rancho La Brea Oil co.		
County name:	Los Angeles	Fieldname:	Salt Lake
Area name:	Any Area	Section:	16
Township:	01S	Range:	14W
Base meridian:	SB	Elevation:	Not Reported
Locationde:	Not Reported		
Gissourcec:	hud		
Comments:	Not Reported		
Leasename:	Not Reported	Wellnumber:	32
Epawell:	N	Hydraulica:	N
Confidenti:	N	Spuddate:	Not Reported
Welldeptha:	0		
Redrillfoo:	0		
Abandonedd:	Not Reported	Completion:	Not Reported
Directiona:	Unknown	Gissymbol:	POG
Site id:	CAOG11000210670		

AI187
ESE
1/2 - 1 Mile

OIL_GAS CAOG11000210765

District nun:	1	Api number:	03715194
Blm well:	N	Redrill can:	Not Reported
Dryhole:	N	Well status:	P
Operator name:	Chevron U.S.A. Inc.		
County name:	Los Angeles	Fieldname:	Salt Lake
Area name:	Any Area	Section:	21
Township:	01S	Range:	14W
Base meridian:	SB	Elevation:	Not Reported
Locationde:	Not Reported		
Gissourcec:	hud		

GEOCHECK® - PHYSICAL SETTING SOURCE MAP FINDINGS

Comments:	Not Reported	Wellnumber:	19
Leasename:	Salt Lake	Hydraulica:	N
Epawell:	N	Spuddate:	Not Reported
Confidenti:	N		
Welldeptha:	0		
Redrillfoo:	0		
Abandonedd:	Not Reported	Completion:	Not Reported
Directiona:	Unknown	Gissymbol:	POG
Site id:	CAOG11000210765		

AL188

ENE

1/2 - 1 Mile

OIL_GAS

CAOG11000210566

District nun:	1	Api number:	03714950
Blm well:	N	Redrill can:	Not Reported
Dryhole:	N	Well status:	P
Operator name:	Southern California Edison Co.		
County name:	Los Angeles	Fieldname:	Salt Lake
Area name:	Any Area	Section:	21
Township:	01S	Range:	14W
Base meridian:	SB	Elevation:	Not Reported
Locationde:	Not Reported		
Gissourcec:	hud		
Comments:	Not Reported		
Leasename:	Clark	Wellnumber:	119
Epawell:	N	Hydraulica:	N
Confidenti:	N	Spuddate:	Not Reported
Welldeptha:	0		
Redrillfoo:	0		
Abandonedd:	Not Reported	Completion:	Not Reported
Directiona:	Unknown	Gissymbol:	POG
Site id:	CAOG11000210566		

AP189

West

1/2 - 1 Mile

OIL_GAS

CAOG11000216606

District nun:	1	Api number:	03726469
Blm well:	N	Redrill can:	Not Reported
Dryhole:	N	Well status:	B
Operator name:	Chevron U.S.A. Inc.		
County name:	Los Angeles	Fieldname:	Salt Lake
Area name:	Any Area	Section:	20
Township:	01S	Range:	14W
Base meridian:	SB	Elevation:	Not Reported
Locationde:	Not Reported		
Gissourcec:	unk		
Comments:	Not Reported		
Leasename:	New	Wellnumber:	103
Epawell:	N	Hydraulica:	N
Confidenti:	N	Spuddate:	Not Reported
Welldeptha:	0		
Redrillfoo:	0		
Abandonedd:	Not Reported	Completion:	Not Reported
Directiona:	Unknown	Gissymbol:	AOG
Site id:	CAOG11000216606		

GEOCHECK® - PHYSICAL SETTING SOURCE MAP FINDINGS

Map ID
Direction
Distance

Database EDR ID Number

AP190
West
1/2 - 1 Mile

OIL_GAS CAOG11000210727

District nun:	1	Api number:	03715156
Blm well:	N	Redrill can:	Not Reported
Dryhole:	N	Well status:	P
Operator name:	Chevron U.S.A. Inc.		
County name:	Los Angeles	Fieldname:	Salt Lake
Area name:	Any Area	Section:	20
Township:	01S	Range:	14W
Base meridian:	SB	Elevation:	Not Reported
Locationde:	Not Reported		
Gissourcec:	hud		
Comments:	Not Reported		
Leasename:	Not Reported	Wellnumber:	102
Epawell:	N	Hydraulica:	N
Confidenti:	N	Spuddate:	Not Reported
Welldeptha:	0		
Redrillfoo:	0		
Abandonedd:	Not Reported	Completion:	Not Reported
Directiona:	Unknown	Gissymbol:	POG
Site id:	CAOG11000210727		

191
South
1/2 - 1 Mile

OIL_GAS CAOG11000205260

District nun:	1	Api number:	03706336
Blm well:	N	Redrill can:	Not Reported
Dryhole:	N	Well status:	P
Operator name:	Chevron U.S.A. Inc.		
County name:	Los Angeles	Fieldname:	Salt Lake, South
Area name:	Any Area	Section:	29
Township:	01S	Range:	14W
Base meridian:	SB	Elevation:	Not Reported
Locationde:	Not Reported		
Gissourcec:	hud		
Comments:	Not Reported		
Leasename:	Seibu Corehole	Wellnumber:	1
Epawell:	N	Hydraulica:	N
Confidenti:	N	Spuddate:	Not Reported
Welldeptha:	0		
Redrillfoo:	0		
Abandonedd:	Not Reported	Completion:	Not Reported
Directiona:	Unknown	Gissymbol:	PDH
Site id:	CAOG11000205260		

AP192
West
1/2 - 1 Mile

OIL_GAS CAOG11000210728

GEOCHECK® - PHYSICAL SETTING SOURCE MAP FINDINGS

District nun:	1	Api number:	03715157
Blm well:	N	Redrill can:	Not Reported
Dryhole:	N	Well status:	B
Operator name:	Chevron U.S.A. Inc.		
County name:	Los Angeles	Fieldname:	Salt Lake
Area name:	Any Area	Section:	20
Township:	01S	Range:	14W
Base meridian:	SB	Elevation:	Not Reported
Locationde:	Not Reported		
Gissourcec:	hud		
Comments:	Not Reported		
Leasename:	Not Reported	Wellnumber:	103
Epawell:	N	Hydraulica:	N
Confidenti:	N	Spuddate:	Not Reported
Welldeptha:	0		
Redrillfoo:	0		
Abandonedd:	Not Reported	Completion:	Not Reported
Directiona:	Unknown	Gissymbol:	AOG
Site id:	CAOG11000210728		

AQ193

West

1/2 - 1 Mile

OIL_GAS

CAOG11000210726

District nun:	1	Api number:	03715155
Blm well:	N	Redrill can:	Not Reported
Dryhole:	N	Well status:	P
Operator name:	Chevron U.S.A. Inc.		
County name:	Los Angeles	Fieldname:	Salt Lake
Area name:	Any Area	Section:	20
Township:	01S	Range:	14W
Base meridian:	SB	Elevation:	Not Reported
Locationde:	Not Reported		
Gissourcec:	hud		
Comments:	Not Reported		
Leasename:	Not Reported	Wellnumber:	101
Epawell:	N	Hydraulica:	N
Confidenti:	N	Spuddate:	Not Reported
Welldeptha:	0		
Redrillfoo:	0		
Abandonedd:	Not Reported	Completion:	Not Reported
Directiona:	Unknown	Gissymbol:	POG
Site id:	CAOG11000210726		

AR194

ESE

1/2 - 1 Mile

OIL_GAS

CAOG11000210358

District nun:	1	Api number:	03714683
Blm well:	N	Redrill can:	Not Reported
Dryhole:	N	Well status:	B
Operator name:	Chevron U.S.A. Inc.		
County name:	Los Angeles	Fieldname:	Salt Lake
Area name:	Any Area	Section:	21
Township:	01S	Range:	14W
Base meridian:	SB	Elevation:	Not Reported
Locationde:	Not Reported		
Gissourcec:	hud		

GEOCHECK® - PHYSICAL SETTING SOURCE MAP FINDINGS

Comments:	Not Reported	Wellnumber:	415
Leasename:	Salt Lake	Hydraulica:	N
Epawell:	N	Spuddate:	Not Reported
Confidenti:	N		
Welldeptha:	0		
Redrillfoo:	0		
Abandonedd:	Not Reported	Completion:	Not Reported
Directiona:	Unknown	Gissymbol:	AOG
Site id:	CAOG11000210358		

AS195 SE

1/2 - 1 Mile

OIL_GAS

CAOG11000210758

District nun:	1	Api number:	03715187
Blm well:	N	Redrill can:	Not Reported
Dryhole:	N	Well status:	P
Operator name:	Chevron U.S.A. Inc.		
County name:	Los Angeles	Fieldname:	Salt Lake
Area name:	Any Area	Section:	21
Township:	01S	Range:	14W
Base meridian:	SB	Elevation:	Not Reported
Locationde:	Not Reported		
Gissourcec:	hud		
Comments:	Not Reported		
Leasename:	Salt Lake	Wellnumber:	12
Epawell:	N	Hydraulica:	N
Confidenti:	N	Spuddate:	Not Reported
Welldeptha:	0		
Redrillfoo:	0		
Abandonedd:	Not Reported	Completion:	Not Reported
Directiona:	Unknown	Gissymbol:	POG
Site id:	CAOG11000210758		

AT196 SSE

1/2 - 1 Mile

OIL_GAS

CAOG11000210371

District nun:	1	Api number:	03714696
Blm well:	N	Redrill can:	Not Reported
Dryhole:	N	Well status:	P
Operator name:	Wilshire Oil Producers Co.		
County name:	Los Angeles	Fieldname:	Salt Lake, South
Area name:	Any Area	Section:	28
Township:	01S	Range:	14W
Base meridian:	SB	Elevation:	Not Reported
Locationde:	Not Reported		
Gissourcec:	hud		
Comments:	Not Reported		
Leasename:	Not Reported	Wellnumber:	2
Epawell:	N	Hydraulica:	N
Confidenti:	N	Spuddate:	Not Reported
Welldeptha:	0		
Redrillfoo:	0		
Abandonedd:	Not Reported	Completion:	Not Reported
Directiona:	Unknown	Gissymbol:	POG
Site id:	CAOG11000210371		

GEOCHECK® - PHYSICAL SETTING SOURCE MAP FINDINGS

Map ID
Direction
Distance

Database EDR ID Number

AN197

NE

1/2 - 1 Mile

OIL_GAS

CAOG11000210544

District nun:	1	Api number:	03714928
Blm well:	N	Redrill can:	Not Reported
Dryhole:	N	Well status:	P
Operator name:	Southern California Edison Co.		
County name:	Los Angeles	Fieldname:	Salt Lake
Area name:	Any Area	Section:	21
Township:	01S	Range:	14W
Base meridian:	SB	Elevation:	Not Reported
Locationde:	Not Reported		
Gissourcec:	hud		
Comments:	Not Reported		
Leasename:	Not Reported	Wellnumber:	20
Epawell:	N	Hydraulica:	N
Confidenti:	N	Spuddate:	Not Reported
Welldeptha:	0		
Redrillfoo:	0		
Abandonedd:	Not Reported	Completion:	Not Reported
Directiona:	Unknown	Gissymbol:	POG
Site id:	CAOG11000210544		

AJ198

NE

1/2 - 1 Mile

OIL_GAS

CAOG11000210707

District nun:	1	Api number:	03715127
Blm well:	N	Redrill can:	Not Reported
Dryhole:	N	Well status:	P
Operator name:	Rancho La Brea Oil co.		
County name:	Los Angeles	Fieldname:	Salt Lake
Area name:	Any Area	Section:	16
Township:	01S	Range:	14W
Base meridian:	SB	Elevation:	Not Reported
Locationde:	Not Reported		
Gissourcec:	hud		
Comments:	Not Reported		
Leasename:	Not Reported	Wellnumber:	69
Epawell:	N	Hydraulica:	N
Confidenti:	N	Spuddate:	Not Reported
Welldeptha:	0		
Redrillfoo:	0		
Abandonedd:	Not Reported	Completion:	Not Reported
Directiona:	Unknown	Gissymbol:	POG
Site id:	CAOG11000210707		

AR199

SE

1/2 - 1 Mile

OIL_GAS

CAOG11000210514

GEOCHECK® - PHYSICAL SETTING SOURCE MAP FINDINGS

District nun:	1	Api number:	03714897
Blm well:	N	Redrill can:	Not Reported
Dryhole:	N	Well status:	P
Operator name:	Chevron U.S.A. Inc.		
County name:	Los Angeles	Fieldname:	Salt Lake
Area name:	Any Area	Section:	21
Township:	01S	Range:	14W
Base meridian:	SB	Elevation:	Not Reported
Locationde:	Not Reported		
Gissourcec:	hud		
Comments:	Not Reported		
Leasename:	Salt Lake	Wellnumber:	403
Epawell:	N	Hydraulica:	N
Confidenti:	N	Spuddate:	Not Reported
Welldeptha:	0		
Redrillfoo:	0		
Abandonedd:	Not Reported	Completion:	Not Reported
Directiona:	Unknown	Gissymbol:	POG
Site id:	CAOG11000210514		

AS200

SE

1/2 - 1 Mile

OIL_GAS

CAOG11000210513

District nun:	1	Api number:	03714896
Blm well:	N	Redrill can:	Not Reported
Dryhole:	N	Well status:	P
Operator name:	Chevron U.S.A. Inc.		
County name:	Los Angeles	Fieldname:	Salt Lake
Area name:	Any Area	Section:	21
Township:	01S	Range:	14W
Base meridian:	SB	Elevation:	Not Reported
Locationde:	Not Reported		
Gissourcec:	hud		
Comments:	Not Reported		
Leasename:	Salt Lake	Wellnumber:	402
Epawell:	N	Hydraulica:	N
Confidenti:	N	Spuddate:	Not Reported
Welldeptha:	0		
Redrillfoo:	0		
Abandonedd:	Not Reported	Completion:	Not Reported
Directiona:	Unknown	Gissymbol:	POG
Site id:	CAOG11000210513		

AU201

East

1/2 - 1 Mile

OIL_GAS

CAOG11000210559

District nun:	1	Api number:	03714943
Blm well:	N	Redrill can:	Not Reported
Dryhole:	N	Well status:	P
Operator name:	Southern California Edison Co.		
County name:	Los Angeles	Fieldname:	Salt Lake
Area name:	Any Area	Section:	21
Township:	01S	Range:	14W
Base meridian:	SB	Elevation:	Not Reported
Locationde:	Not Reported		
Gissourcec:	hud		

GEOCHECK® - PHYSICAL SETTING SOURCE MAP FINDINGS

Comments:	Not Reported	Wellnumber:	112
Leasename:	Clark	Hydraulica:	N
Epawell:	N	Spuddate:	Not Reported
Confidenti:	N		
Welldeptha:	0		
Redrillfoo:	0		
Abandonedd:	Not Reported	Completion:	Not Reported
Directiona:	Unknown	Gissymbol:	POG
Site id:	CAOG11000210559		

AP202

WSW

1/2 - 1 Mile

OIL_GAS

CAOG11000210729

District nun:	1	Api number:	03715158
Blm well:	N	Redrill can:	Not Reported
Dryhole:	N	Well status:	P
Operator name:	Chevron U.S.A. Inc.		
County name:	Los Angeles	Fieldname:	Salt Lake
Area name:	Any Area	Section:	20
Township:	01S	Range:	14W
Base meridian:	SB	Elevation:	Not Reported
Locationde:	Not Reported		
Gissourcec:	hud		
Comments:	Not Reported		
Leasename:	Not Reported	Wellnumber:	104
Epawell:	N	Hydraulica:	N
Confidenti:	N	Spuddate:	Not Reported
Welldeptha:	0		
Redrillfoo:	0		
Abandonedd:	Not Reported	Completion:	Not Reported
Directiona:	Unknown	Gissymbol:	POG
Site id:	CAOG11000210729		

AV203

East

1/2 - 1 Mile

OIL_GAS

CAOG11000210774

District nun:	1	Api number:	03715203
Blm well:	N	Redrill can:	Not Reported
Dryhole:	N	Well status:	P
Operator name:	Chevron U.S.A. Inc.		
County name:	Los Angeles	Fieldname:	Salt Lake
Area name:	Any Area	Section:	21
Township:	01S	Range:	14W
Base meridian:	SB	Elevation:	Not Reported
Locationde:	Not Reported		
Gissourcec:	hud		
Comments:	Not Reported		
Leasename:	Salt Lake	Wellnumber:	28
Epawell:	N	Hydraulica:	N
Confidenti:	N	Spuddate:	Not Reported
Welldeptha:	0		
Redrillfoo:	0		
Abandonedd:	Not Reported	Completion:	Not Reported
Directiona:	Unknown	Gissymbol:	POG
Site id:	CAOG11000210774		

GEOCHECK® - PHYSICAL SETTING SOURCE MAP FINDINGS

Map ID
Direction
Distance

Database EDR ID Number

AN204

NE

1/2 - 1 Mile

OIL_GAS

CAOG11000210675

District nun:	1	Api number:	03715095
Blm well:	N	Redrill can:	Not Reported
Dryhole:	N	Well status:	P
Operator name:	Rancho La Brea Oil co.		
County name:	Los Angeles	Fieldname:	Salt Lake
Area name:	Any Area	Section:	16
Township:	01S	Range:	14W
Base meridian:	SB	Elevation:	Not Reported
Locationde:	Not Reported		
Gissourcec:	hud		
Comments:	Not Reported		
Leasename:	Not Reported	Wellnumber:	37
Epawell:	N	Hydraulica:	N
Confidenti:	N	Spuddate:	Not Reported
Welldeptha:	0		
Redrillfoo:	0		
Abandonedd:	Not Reported	Completion:	Not Reported
Directiona:	Unknown	Gissymbol:	POG
Site id:	CAOG11000210675		

AR205

ESE

1/2 - 1 Mile

OIL_GAS

CAOG11000210757

District nun:	1	Api number:	03715186
Blm well:	N	Redrill can:	Not Reported
Dryhole:	N	Well status:	P
Operator name:	Chevron U.S.A. Inc.		
County name:	Los Angeles	Fieldname:	Salt Lake
Area name:	Any Area	Section:	21
Township:	01S	Range:	14W
Base meridian:	SB	Elevation:	Not Reported
Locationde:	Not Reported		
Gissourcec:	hud		
Comments:	Not Reported		
Leasename:	Salt Lake	Wellnumber:	11
Epawell:	N	Hydraulica:	N
Confidenti:	N	Spuddate:	Not Reported
Welldeptha:	0		
Redrillfoo:	0		
Abandonedd:	Not Reported	Completion:	Not Reported
Directiona:	Unknown	Gissymbol:	POG
Site id:	CAOG11000210757		

AU206

ENE

1/2 - 1 Mile

OIL_GAS

CAOG11000210567

GEOCHECK® - PHYSICAL SETTING SOURCE MAP FINDINGS

District nun:	1	Api number:	03714951
Blm well:	N	Redrill can:	Not Reported
Dryhole:	N	Well status:	P
Operator name:	Southern California Edison Co.		
County name:	Los Angeles	Fieldname:	Salt Lake
Area name:	Any Area	Section:	21
Township:	01S	Range:	14W
Base meridian:	SB	Elevation:	Not Reported
Locationde:	Not Reported		
Gissourcec:	hud		
Comments:	Not Reported		
Leasename:	Clark	Wellnumber:	120
Epawell:	N	Hydraulica:	N
Confidenti:	N	Spuddate:	Not Reported
Welldeptha:	0		
Redrillfoo:	0		
Abandonedd:	Not Reported	Completion:	Not Reported
Directiona:	Unknown	Gissymbol:	POG
Site id:	CAOG11000210567		

AO207

East

1/2 - 1 Mile

OIL_GAS

CAOG11000210549

District nun:	1	Api number:	03714933
Blm well:	N	Redrill can:	Not Reported
Dryhole:	N	Well status:	P
Operator name:	Southern California Edison Co.		
County name:	Los Angeles	Fieldname:	Salt Lake
Area name:	Any Area	Section:	21
Township:	01S	Range:	14W
Base meridian:	SB	Elevation:	Not Reported
Locationde:	Not Reported		
Gissourcec:	hud		
Comments:	Not Reported		
Leasename:	Clark	Wellnumber:	102
Epawell:	N	Hydraulica:	N
Confidenti:	N	Spuddate:	Not Reported
Welldeptha:	0		
Redrillfoo:	0		
Abandonedd:	Not Reported	Completion:	Not Reported
Directiona:	Unknown	Gissymbol:	POG
Site id:	CAOG11000210549		

AM208

West

1/2 - 1 Mile

OIL_GAS

CAOG11000210734

District nun:	1	Api number:	03715163
Blm well:	N	Redrill can:	Not Reported
Dryhole:	N	Well status:	P
Operator name:	Chevron U.S.A. Inc.		
County name:	Los Angeles	Fieldname:	Salt Lake
Area name:	Any Area	Section:	20
Township:	01S	Range:	14W
Base meridian:	SB	Elevation:	Not Reported
Locationde:	Not Reported		
Gissourcec:	hud		

GEOCHECK® - PHYSICAL SETTING SOURCE MAP FINDINGS

Comments:	Not Reported	Wellnumber:	117
Leasename:	Not Reported	Hydraulica:	N
Epawell:	N	Spuddate:	Not Reported
Confidenti:	N		
Welldeptha:	0		
Redrillfoo:	0		
Abandonedd:	Not Reported	Completion:	Not Reported
Directiona:	Unknown	Gissymbol:	POG
Site id:	CAOG11000210734		

AW209

ENE

1/2 - 1 Mile

OIL_GAS

CAOG11000210568

District nun:	1	Api number:	03714952
Blm well:	N	Redrill can:	Not Reported
Dryhole:	N	Well status:	P
Operator name:	Southern California Edison Co.		
County name:	Los Angeles	Fieldname:	Salt Lake
Area name:	Any Area	Section:	21
Township:	01S	Range:	14W
Base meridian:	SB	Elevation:	Not Reported
Locationde:	Not Reported		
Gissourcec:	hud		
Comments:	Not Reported		
Leasename:	Clark	Wellnumber:	121
Epawell:	N	Hydraulica:	N
Confidenti:	N	Spuddate:	Not Reported
Welldeptha:	0		
Redrillfoo:	0		
Abandonedd:	Not Reported	Completion:	Not Reported
Directiona:	Unknown	Gissymbol:	POG
Site id:	CAOG11000210568		

AO210

East

1/2 - 1 Mile

OIL_GAS

CAOG11000210570

District nun:	1	Api number:	03714954
Blm well:	N	Redrill can:	Not Reported
Dryhole:	N	Well status:	P
Operator name:	Southern California Edison Co.		
County name:	Los Angeles	Fieldname:	Salt Lake
Area name:	Any Area	Section:	21
Township:	01S	Range:	14W
Base meridian:	SB	Elevation:	Not Reported
Locationde:	Not Reported		
Gissourcec:	hud		
Comments:	Not Reported		
Leasename:	Clark	Wellnumber:	123
Epawell:	N	Hydraulica:	N
Confidenti:	N	Spuddate:	Not Reported
Welldeptha:	0		
Redrillfoo:	0		
Abandonedd:	Not Reported	Completion:	Not Reported
Directiona:	Unknown	Gissymbol:	POG
Site id:	CAOG11000210570		

GEOCHECK® - PHYSICAL SETTING SOURCE MAP FINDINGS

Map ID
Direction
Distance

Database EDR ID Number

211
North
1/2 - 1 Mile

OIL_GAS CAOG11000204851

District nun:	1	Api number:	03705693
Blm well:	N	Redrill can:	Not Reported
Dryhole:	Y	Well status:	P
Operator name:	Chevron U.S.A. Inc.		
County name:	Los Angeles	Fieldname:	Any Field
Area name:	Any Area	Section:	16
Township:	01S	Range:	14W
Base meridian:	SB	Elevation:	Not Reported
Locationde:	Not Reported		
Gissourcec:	hud		
Comments:	Not Reported		
Leasename:	Fairfax High School Corehole	Wellnumber:	1
Epawell:	N	Hydraulica:	N
Confidenti:	N	Spuddate:	Not Reported
Welldeptha:	0		
Redrillfoo:	0		
Abandonedd:	Not Reported	Completion:	Not Reported
Directiona:	Unknown	Gissymbol:	PDH
Site id:	CAOG11000204851		

AR212
ESE
1/2 - 1 Mile

OIL_GAS CAOG11000210755

District nun:	1	Api number:	03715184
Blm well:	N	Redrill can:	Not Reported
Dryhole:	N	Well status:	P
Operator name:	Chevron U.S.A. Inc.		
County name:	Los Angeles	Fieldname:	Salt Lake
Area name:	Any Area	Section:	21
Township:	01S	Range:	14W
Base meridian:	SB	Elevation:	Not Reported
Locationde:	Not Reported		
Gissourcec:	hud		
Comments:	Not Reported		
Leasename:	Salt Lake	Wellnumber:	9
Epawell:	N	Hydraulica:	N
Confidenti:	N	Spuddate:	Not Reported
Welldeptha:	0		
Redrillfoo:	0		
Abandonedd:	Not Reported	Completion:	Not Reported
Directiona:	Unknown	Gissymbol:	POG
Site id:	CAOG11000210755		

213
NE
1/2 - 1 Mile

OIL_GAS CAOG11000210705

GEOCHECK® - PHYSICAL SETTING SOURCE MAP FINDINGS

District nun:	1	Api number:	03715125
Blm well:	N	Redrill can:	Not Reported
Dryhole:	N	Well status:	P
Operator name:	Rancho La Brea Oil co.		
County name:	Los Angeles	Fieldname:	Salt Lake
Area name:	Any Area	Section:	16
Township:	01S	Range:	14W
Base meridian:	SB	Elevation:	Not Reported
Locationde:	Not Reported		
Gissourcec:	hud		
Comments:	Not Reported		
Leasename:	Not Reported	Wellnumber:	67
Epawell:	N	Hydraulica:	N
Confidenti:	N	Spuddate:	Not Reported
Welldeptha:	0		
Redrillfoo:	0		
Abandonedd:	Not Reported	Completion:	Not Reported
Directiona:	Unknown	Gissymbol:	POG
Site id:	CAOG11000210705		

AP214 West 1/2 - 1 Mile

OIL_GAS

CAOG11000210731

District nun:	1	Api number:	03715160
Blm well:	N	Redrill can:	Not Reported
Dryhole:	N	Well status:	P
Operator name:	Chevron U.S.A. Inc.		
County name:	Los Angeles	Fieldname:	Salt Lake
Area name:	Any Area	Section:	20
Township:	01S	Range:	14W
Base meridian:	SB	Elevation:	Not Reported
Locationde:	Not Reported		
Gissourcec:	hud		
Comments:	Not Reported		
Leasename:	Not Reported	Wellnumber:	114
Epawell:	N	Hydraulica:	N
Confidenti:	N	Spuddate:	Not Reported
Welldeptha:	0		
Redrillfoo:	0		
Abandonedd:	Not Reported	Completion:	Not Reported
Directiona:	Unknown	Gissymbol:	POG
Site id:	CAOG11000210731		

AQ215 West 1/2 - 1 Mile

OIL_GAS

CAOG11000210732

District nun:	1	Api number:	03715161
Blm well:	N	Redrill can:	Not Reported
Dryhole:	N	Well status:	P
Operator name:	Chevron U.S.A. Inc.		
County name:	Los Angeles	Fieldname:	Salt Lake
Area name:	Any Area	Section:	20
Township:	01S	Range:	14W
Base meridian:	SB	Elevation:	Not Reported
Locationde:	Not Reported		
Gissourcec:	hud		

GEOCHECK® - PHYSICAL SETTING SOURCE MAP FINDINGS

Comments:	Not Reported	Wellnumber:	115
Leasename:	Not Reported	Hydraulica:	N
Epawell:	N	Spuddate:	Not Reported
Confidenti:	N		
Welldeptha:	0		
Redrillfoo:	0		
Abandonedd:	Not Reported	Completion:	Not Reported
Directiona:	Unknown	Gissymbol:	POG
Site id:	CAOG11000210732		

AT216

SSE

1/2 - 1 Mile

OIL_GAS

CAOG11000210370

District nun:	1	Api number:	03714695
Blm well:	N	Redrill can:	Not Reported
Dryhole:	N	Well status:	P
Operator name:	Wilshire Oil Producers Co.		
County name:	Los Angeles	Fieldname:	Salt Lake, South
Area name:	Any Area	Section:	28
Township:	01S	Range:	14W
Base meridian:	SB	Elevation:	Not Reported
Locationde:	Not Reported		
Gissourcec:	hud		
Comments:	Not Reported		
Leasename:	Not Reported	Wellnumber:	1
Epawell:	N	Hydraulica:	N
Confidenti:	N	Spuddate:	Not Reported
Welldeptha:	0		
Redrillfoo:	0		
Abandonedd:	Not Reported	Completion:	Not Reported
Directiona:	Unknown	Gissymbol:	PDH
Site id:	CAOG11000210370		

AX217

SE

1/2 - 1 Mile

OIL_GAS

CAOG11000210753

District nun:	1	Api number:	03715182
Blm well:	N	Redrill can:	Not Reported
Dryhole:	N	Well status:	P
Operator name:	Chevron U.S.A. Inc.		
County name:	Los Angeles	Fieldname:	Salt Lake
Area name:	Any Area	Section:	21
Township:	01S	Range:	14W
Base meridian:	SB	Elevation:	Not Reported
Locationde:	Not Reported		
Gissourcec:	hud		
Comments:	Not Reported		
Leasename:	Salt Lake	Wellnumber:	7
Epawell:	N	Hydraulica:	N
Confidenti:	N	Spuddate:	Not Reported
Welldeptha:	0		
Redrillfoo:	0		
Abandonedd:	Not Reported	Completion:	Not Reported
Directiona:	Unknown	Gissymbol:	POG
Site id:	CAOG11000210753		

GEOCHECK® - PHYSICAL SETTING SOURCE MAP FINDINGS

Map ID
Direction
Distance

Database EDR ID Number

AY218
WNW
1/2 - 1 Mile

OIL_GAS CAOG11000210307

District nun:	1	Api number:	03714621
Blm well:	N	Redrill can:	Not Reported
Dryhole:	N	Well status:	P
Operator name:	Garbutt Oil Co. (A. M. Stephens Co.)		
County name:	Los Angeles	Fieldname:	Salt Lake
Area name:	Any Area	Section:	20
Township:	01S	Range:	14W
Base meridian:	SB	Elevation:	Not Reported
Locationde:	Not Reported		
Gissourcec:	hud		
Comments:	Not Reported		
Leasename:	Not Reported	Wellnumber:	5
Epawell:	N	Hydraulica:	N
Confidenti:	N	Spuddate:	Not Reported
Welldeptha:	0		
Redrillfoo:	0		
Abandonedd:	Not Reported	Completion:	Not Reported
Directiona:	Unknown	Gissymbol:	POG
Site id:	CAOG11000210307		

AW219
ENE
1/2 - 1 Mile

OIL_GAS CAOG11000210569

District nun:	1	Api number:	03714953
Blm well:	N	Redrill can:	Not Reported
Dryhole:	N	Well status:	P
Operator name:	Southern California Edison Co.		
County name:	Los Angeles	Fieldname:	Salt Lake
Area name:	Any Area	Section:	21
Township:	01S	Range:	14W
Base meridian:	SB	Elevation:	Not Reported
Locationde:	Not Reported		
Gissourcec:	hud		
Comments:	Not Reported		
Leasename:	Clark	Wellnumber:	122
Epawell:	N	Hydraulica:	N
Confidenti:	N	Spuddate:	Not Reported
Welldeptha:	0		
Redrillfoo:	0		
Abandonedd:	Not Reported	Completion:	Not Reported
Directiona:	Unknown	Gissymbol:	POG
Site id:	CAOG11000210569		

AQ220
West
1/2 - 1 Mile

OIL_GAS CAOG11000210733

GEOCHECK® - PHYSICAL SETTING SOURCE MAP FINDINGS

District nun:	1	Api number:	03715162
Blm well:	N	Redrill can:	Not Reported
Dryhole:	N	Well status:	P
Operator name:	Chevron U.S.A. Inc.		
County name:	Los Angeles	Fieldname:	Salt Lake
Area name:	Any Area	Section:	20
Township:	01S	Range:	14W
Base meridian:	SB	Elevation:	Not Reported
Locationde:	Not Reported		
Gissourcec:	hud		
Comments:	Not Reported		
Leasename:	Not Reported	Wellnumber:	116
Epawell:	N	Hydraulica:	N
Confidenti:	N	Spuddate:	Not Reported
Welldeptha:	0		
Redrillfoo:	0		
Abandonedd:	Not Reported	Completion:	Not Reported
Directiona:	Unknown	Gissymbol:	POG
Site id:	CAOG11000210733		

AZ221 NE 1/2 - 1 Mile

OIL_GAS CAOG11000210572

District nun:	1	Api number:	03714956
Blm well:	N	Redrill can:	Not Reported
Dryhole:	N	Well status:	P
Operator name:	Chevron U.S.A. Inc.		
County name:	Los Angeles	Fieldname:	Salt Lake
Area name:	Any Area	Section:	16
Township:	01S	Range:	14W
Base meridian:	SB	Elevation:	Not Reported
Locationde:	Not Reported		
Gissourcec:	hud		
Comments:	Not Reported		
Leasename:	Yavneh Corehole	Wellnumber:	1
Epawell:	N	Hydraulica:	N
Confidenti:	N	Spuddate:	Not Reported
Welldeptha:	0		
Redrillfoo:	0		
Abandonedd:	Not Reported	Completion:	Not Reported
Directiona:	Unknown	Gissymbol:	POG
Site id:	CAOG11000210572		

AZ222 NE 1/2 - 1 Mile

OIL_GAS CAOG11000210686

District nun:	1	Api number:	03715106
Blm well:	N	Redrill can:	Not Reported
Dryhole:	N	Well status:	P
Operator name:	Rancho La Brea Oil co.		
County name:	Los Angeles	Fieldname:	Salt Lake
Area name:	Any Area	Section:	16
Township:	01S	Range:	14W
Base meridian:	SB	Elevation:	Not Reported
Locationde:	Not Reported		
Gissourcec:	hud		

GEOCHECK® - PHYSICAL SETTING SOURCE MAP FINDINGS

Comments:	Not Reported	Wellnumber:	48
Leasename:	Not Reported	Hydraulica:	N
Epawell:	N	Spuddate:	Not Reported
Confidenti:	N		
Welldeptha:	0		
Redrillfoo:	0		
Abandonedd:	Not Reported	Completion:	Not Reported
Directiona:	Unknown	Gissymbol:	POG
Site id:	CAOG11000210686		

BA223

East

1/2 - 1 Mile

OIL_GAS

CAOG11000210556

District nun:	1	Api number:	03714940
Blm well:	N	Redrill can:	Not Reported
Dryhole:	N	Well status:	P
Operator name:	Southern California Edison Co.		
County name:	Los Angeles	Fieldname:	Salt Lake
Area name:	Any Area	Section:	21
Township:	01S	Range:	14W
Base meridian:	SB	Elevation:	Not Reported
Locationde:	Not Reported		
Gissourcec:	hud		
Comments:	Not Reported		
Leasename:	Clark	Wellnumber:	109
Epawell:	N	Hydraulica:	N
Confidenti:	N	Spuddate:	Not Reported
Welldeptha:	0		
Redrillfoo:	0		
Abandonedd:	Not Reported	Completion:	Not Reported
Directiona:	Unknown	Gissymbol:	POG
Site id:	CAOG11000210556		

224

ESE

1/2 - 1 Mile

OIL_GAS

CAOG11000210766

District nun:	1	Api number:	03715195
Blm well:	N	Redrill can:	Not Reported
Dryhole:	N	Well status:	P
Operator name:	Chevron U.S.A. Inc.		
County name:	Los Angeles	Fieldname:	Salt Lake
Area name:	Any Area	Section:	21
Township:	01S	Range:	14W
Base meridian:	SB	Elevation:	Not Reported
Locationde:	Not Reported		
Gissourcec:	hud		
Comments:	Not Reported		
Leasename:	Salt Lake	Wellnumber:	20
Epawell:	N	Hydraulica:	N
Confidenti:	N	Spuddate:	Not Reported
Welldeptha:	0		
Redrillfoo:	0		
Abandonedd:	Not Reported	Completion:	Not Reported
Directiona:	Unknown	Gissymbol:	POG
Site id:	CAOG11000210766		

GEOCHECK® - PHYSICAL SETTING SOURCE MAP FINDINGS

Map ID
Direction
Distance

Database EDR ID Number

AX225

SE

1/2 - 1 Mile

OIL_GAS

CAOG11000210515

District nun:	1	Api number:	03714898
Blm well:	N	Redrill can:	Not Reported
Dryhole:	N	Well status:	P
Operator name:	Chevron U.S.A. Inc.		
County name:	Los Angeles	Fieldname:	Salt Lake
Area name:	Any Area	Section:	21
Township:	01S	Range:	14W
Base meridian:	SB	Elevation:	Not Reported
Locationde:	Not Reported		
Gissourcec:	hud		
Comments:	Not Reported		
Leasename:	Salt Lake	Wellnumber:	404
Epawell:	N	Hydraulica:	N
Confidenti:	N	Spuddate:	Not Reported
Welldeptha:	0		
Redrillfoo:	0		
Abandonedd:	Not Reported	Completion:	Not Reported
Directiona:	Unknown	Gissymbol:	POG
Site id:	CAOG11000210515		

AU226

East

1/2 - 1 Mile

OIL_GAS

CAOG11000210558

District nun:	1	Api number:	03714942
Blm well:	N	Redrill can:	Not Reported
Dryhole:	N	Well status:	P
Operator name:	Southern California Edison Co.		
County name:	Los Angeles	Fieldname:	Salt Lake
Area name:	Any Area	Section:	21
Township:	01S	Range:	14W
Base meridian:	SB	Elevation:	Not Reported
Locationde:	Not Reported		
Gissourcec:	hud		
Comments:	Not Reported		
Leasename:	Clark	Wellnumber:	111
Epawell:	N	Hydraulica:	N
Confidenti:	N	Spuddate:	Not Reported
Welldeptha:	0		
Redrillfoo:	0		
Abandonedd:	Not Reported	Completion:	Not Reported
Directiona:	Unknown	Gissymbol:	POG
Site id:	CAOG11000210558		

AV227

East

1/2 - 1 Mile

OIL_GAS

CAOG11000210548

GEOCHECK® - PHYSICAL SETTING SOURCE MAP FINDINGS

District nun:	1	Api number:	03714932
Blm well:	N	Redrill can:	Not Reported
Dryhole:	N	Well status:	I
Operator name:	Southern California Edison Co.		
County name:	Los Angeles	Fieldname:	Salt Lake
Area name:	Any Area	Section:	21
Township:	01S	Range:	14W
Base meridian:	SB	Elevation:	Not Reported
Locationde:	Not Reported		
Gissourcec:	hud		
Comments:	Not Reported		
Leasename:	Clark	Wellnumber:	101
Epawell:	N	Hydraulica:	N
Confidenti:	N	Spuddate:	Not Reported
Welldeptha:	0		
Redrillfoo:	0		
Abandonedd:	Not Reported	Completion:	Not Reported
Directiona:	Unknown	Gissymbol:	AOG
Site id:	CAOG11000210548		

AU228

East

1/2 - 1 Mile

OIL_GAS

CAOG11000210560

District nun:	1	Api number:	03714944
Blm well:	N	Redrill can:	Not Reported
Dryhole:	N	Well status:	P
Operator name:	Southern California Edison Co.		
County name:	Los Angeles	Fieldname:	Salt Lake
Area name:	Any Area	Section:	21
Township:	01S	Range:	14W
Base meridian:	SB	Elevation:	Not Reported
Locationde:	Not Reported		
Gissourcec:	hud		
Comments:	Not Reported		
Leasename:	Clark	Wellnumber:	113
Epawell:	N	Hydraulica:	N
Confidenti:	N	Spuddate:	Not Reported
Welldeptha:	0		
Redrillfoo:	0		
Abandonedd:	Not Reported	Completion:	Not Reported
Directiona:	Unknown	Gissymbol:	POG
Site id:	CAOG11000210560		

AX229

ESE

1/2 - 1 Mile

OIL_GAS

CAOG11000210759

District nun:	1	Api number:	03715188
Blm well:	N	Redrill can:	Not Reported
Dryhole:	N	Well status:	P
Operator name:	Chevron U.S.A. Inc.		
County name:	Los Angeles	Fieldname:	Salt Lake
Area name:	Any Area	Section:	21
Township:	01S	Range:	14W
Base meridian:	SB	Elevation:	Not Reported
Locationde:	Not Reported		
Gissourcec:	hud		

GEOCHECK® - PHYSICAL SETTING SOURCE MAP FINDINGS

Comments:	Not Reported	Wellnumber:	13
Leasename:	Salt Lake	Hydraulica:	N
Epawell:	N	Spuddate:	Not Reported
Confidenti:	N		
Welldeptha:	0		
Redrillfoo:	0		
Abandonedd:	Not Reported	Completion:	Not Reported
Directiona:	Unknown	Gissymbol:	POG
Site id:	CAOG11000210759		

AW230

ENE

1/2 - 1 Mile

OIL_GAS

CAOG11000210561

District nun:	1	Api number:	03714945
Blm well:	N	Redrill can:	Not Reported
Dryhole:	N	Well status:	P
Operator name:	Southern California Edison Co.		
County name:	Los Angeles	Fieldname:	Salt Lake
Area name:	Any Area	Section:	21
Township:	01S	Range:	14W
Base meridian:	SB	Elevation:	Not Reported
Locationde:	Not Reported		
Gissourcec:	hud		
Comments:	Not Reported		
Leasename:	Clark	Wellnumber:	114
Epawell:	N	Hydraulica:	N
Confidenti:	N	Spuddate:	Not Reported
Welldeptha:	0		
Redrillfoo:	0		
Abandonedd:	Not Reported	Completion:	Not Reported
Directiona:	Unknown	Gissymbol:	POG
Site id:	CAOG11000210561		

AY231

West

1/2 - 1 Mile

OIL_GAS

CAOG11000210735

District nun:	1	Api number:	03715164
Blm well:	N	Redrill can:	Not Reported
Dryhole:	N	Well status:	P
Operator name:	Chevron U.S.A. Inc.		
County name:	Los Angeles	Fieldname:	Salt Lake
Area name:	Any Area	Section:	20
Township:	01S	Range:	14W
Base meridian:	SB	Elevation:	Not Reported
Locationde:	Not Reported		
Gissourcec:	hud		
Comments:	Not Reported		
Leasename:	Not Reported	Wellnumber:	118
Epawell:	N	Hydraulica:	N
Confidenti:	N	Spuddate:	Not Reported
Welldeptha:	0		
Redrillfoo:	0		
Abandonedd:	Not Reported	Completion:	Not Reported
Directiona:	Unknown	Gissymbol:	POG
Site id:	CAOG11000210735		

GEOCHECK® - PHYSICAL SETTING SOURCE MAP FINDINGS

Map ID
Direction
Distance

Database EDR ID Number

BB232

ESE

1/2 - 1 Mile

OIL_GAS

CAOG11000210790

District nun:	1	Api number:	03715219
Blm well:	N	Redrill can:	Not Reported
Dryhole:	N	Well status:	P
Operator name:	Chevron U.S.A. Inc.		
County name:	Los Angeles	Fieldname:	Salt Lake
Area name:	Any Area	Section:	21
Township:	01S	Range:	14W
Base meridian:	SB	Elevation:	Not Reported
Locationde:	Not Reported		
Gissourcec:	hud		
Comments:	Not Reported		
Leasename:	Salt Lake	Wellnumber:	50
Epawell:	N	Hydraulica:	N
Confidenti:	N	Spuddate:	Not Reported
Welldeptha:	0		
Redrillfoo:	0		
Abandonedd:	Not Reported	Completion:	Not Reported
Directiona:	Unknown	Gissymbol:	POG
Site id:	CAOG11000210790		

AW233

ENE

1/2 - 1 Mile

OIL_GAS

CAOG11000210562

District nun:	1	Api number:	03714946
Blm well:	N	Redrill can:	Not Reported
Dryhole:	N	Well status:	P
Operator name:	Southern California Edison Co.		
County name:	Los Angeles	Fieldname:	Salt Lake
Area name:	Any Area	Section:	21
Township:	01S	Range:	14W
Base meridian:	SB	Elevation:	Not Reported
Locationde:	Not Reported		
Gissourcec:	hud		
Comments:	Not Reported		
Leasename:	Clark	Wellnumber:	115
Epawell:	N	Hydraulica:	N
Confidenti:	N	Spuddate:	Not Reported
Welldeptha:	0		
Redrillfoo:	0		
Abandonedd:	Not Reported	Completion:	Not Reported
Directiona:	Unknown	Gissymbol:	POG
Site id:	CAOG11000210562		

234

WNW

1/2 - 1 Mile

OIL_GAS

CAOG11000210313

GEOCHECK® - PHYSICAL SETTING SOURCE MAP FINDINGS

District nun:	1	Api number:	03714627
Blm well:	N	Redrill can:	Not Reported
Dryhole:	N	Well status:	I
Operator name:	Garbutt Oil Co. (A. M. Stephens Co.)		
County name:	Los Angeles	Fieldname:	Salt Lake
Area name:	Any Area	Section:	20
Township:	01S	Range:	14W
Base meridian:	SB	Elevation:	Not Reported
Locationde:	Not Reported		
Gissourcec:	hud		
Comments:	Not Reported		
Leasename:	Not Reported	Wellnumber:	12
Epawell:	N	Hydraulica:	N
Confidenti:	N	Spuddate:	Not Reported
Welldeptha:	0		
Redrillfoo:	0		
Abandonedd:	Not Reported	Completion:	Not Reported
Directiona:	Unknown	Gissymbol:	AOG
Site id:	CAOG11000210313		

BA235

East

1/2 - 1 Mile

OIL_GAS

CAOG11000210640

District nun:	1	Api number:	03715060
Blm well:	N	Redrill can:	Not Reported
Dryhole:	N	Well status:	P
Operator name:	Rancho La Brea Oil co.		
County name:	Los Angeles	Fieldname:	Salt Lake
Area name:	Any Area	Section:	21
Township:	01S	Range:	14W
Base meridian:	SB	Elevation:	Not Reported
Locationde:	Not Reported		
Gissourcec:	hud		
Comments:	Not Reported		
Leasename:	Not Reported	Wellnumber:	2
Epawell:	N	Hydraulica:	N
Confidenti:	N	Spuddate:	Not Reported
Welldeptha:	0		
Redrillfoo:	0		
Abandonedd:	Not Reported	Completion:	Not Reported
Directiona:	Unknown	Gissymbol:	POG
Site id:	CAOG11000210640		

236

SSE

1/2 - 1 Mile

OIL_GAS

CAOG11000210369

District nun:	1	Api number:	03714694
Blm well:	N	Redrill can:	Not Reported
Dryhole:	N	Well status:	P
Operator name:	Utah California Consolidated Co.		
County name:	Los Angeles	Fieldname:	Salt Lake, South
Area name:	Any Area	Section:	28
Township:	01S	Range:	14W
Base meridian:	SB	Elevation:	Not Reported
Locationde:	Not Reported		
Gissourcec:	hud		

GEOCHECK® - PHYSICAL SETTING SOURCE MAP FINDINGS

Comments:	Not Reported	Wellnumber:	101
Leasename:	Not Reported	Hydraulica:	N
Epawell:	N	Spuddate:	Not Reported
Confidenti:	N		
Welldeptha:	0		
Redrillfoo:	0		
Abandonedd:	Not Reported	Completion:	Not Reported
Directiona:	Unknown	Gissymbol:	POG
Site id:	CAOG11000210369		

BA237

East

1/2 - 1 Mile

OIL_GAS

CAOG11000210641

District nun:	1	Api number:	03715061
Blm well:	N	Redrill can:	Not Reported
Dryhole:	N	Well status:	P
Operator name:	Rancho La Brea Oil co.		
County name:	Los Angeles	Fieldname:	Salt Lake
Area name:	Any Area	Section:	21
Township:	01S	Range:	14W
Base meridian:	SB	Elevation:	Not Reported
Locationde:	Not Reported		
Gissourcec:	hud		
Comments:	Not Reported		
Leasename:	Not Reported	Wellnumber:	3
Epawell:	N	Hydraulica:	N
Confidenti:	N	Spuddate:	Not Reported
Welldeptha:	0		
Redrillfoo:	0		
Abandonedd:	Not Reported	Completion:	Not Reported
Directiona:	Unknown	Gissymbol:	POG
Site id:	CAOG11000210641		

BC238

East

1/2 - 1 Mile

OIL_GAS

CAOG11000210642

District nun:	1	Api number:	03715062
Blm well:	N	Redrill can:	Not Reported
Dryhole:	N	Well status:	P
Operator name:	Rancho La Brea Oil co.		
County name:	Los Angeles	Fieldname:	Salt Lake
Area name:	Any Area	Section:	21
Township:	01S	Range:	14W
Base meridian:	SB	Elevation:	Not Reported
Locationde:	Not Reported		
Gissourcec:	hud		
Comments:	Not Reported		
Leasename:	Not Reported	Wellnumber:	4
Epawell:	N	Hydraulica:	N
Confidenti:	N	Spuddate:	Not Reported
Welldeptha:	0		
Redrillfoo:	0		
Abandonedd:	Not Reported	Completion:	Not Reported
Directiona:	Unknown	Gissymbol:	POG
Site id:	CAOG11000210642		

GEOCHECK® - PHYSICAL SETTING SOURCE MAP FINDINGS

Map ID
Direction
Distance

Database EDR ID Number

BD239

West

1/2 - 1 Mile

OIL_GAS

CAOG11000210737

District nun:	1	Api number:	03715166
Blm well:	N	Redrill can:	Not Reported
Dryhole:	N	Well status:	P
Operator name:	Chevron U.S.A. Inc.		
County name:	Los Angeles	Fieldname:	Salt Lake
Area name:	Any Area	Section:	20
Township:	01S	Range:	14W
Base meridian:	SB	Elevation:	Not Reported
Locationde:	Not Reported		
Gissourcec:	hud		
Comments:	Not Reported		
Leasename:	Not Reported	Wellnumber:	121
Epawell:	N	Hydraulica:	N
Confidenti:	N	Spuddate:	Not Reported
Welldeptha:	0		
Redrillfoo:	0		
Abandonedd:	Not Reported	Completion:	Not Reported
Directiona:	Unknown	Gissymbol:	POG
Site id:	CAOG11000210737		

BD240

West

1/2 - 1 Mile

OIL_GAS

CAOG11000210736

District nun:	1	Api number:	03715165
Blm well:	N	Redrill can:	Not Reported
Dryhole:	N	Well status:	P
Operator name:	Chevron U.S.A. Inc.		
County name:	Los Angeles	Fieldname:	Salt Lake
Area name:	Any Area	Section:	20
Township:	01S	Range:	14W
Base meridian:	SB	Elevation:	Not Reported
Locationde:	Not Reported		
Gissourcec:	hud		
Comments:	Not Reported		
Leasename:	Not Reported	Wellnumber:	120
Epawell:	N	Hydraulica:	N
Confidenti:	N	Spuddate:	Not Reported
Welldeptha:	0		
Redrillfoo:	0		
Abandonedd:	Not Reported	Completion:	Not Reported
Directiona:	Unknown	Gissymbol:	POG
Site id:	CAOG11000210736		

241

SW

1/2 - 1 Mile

OIL_GAS

CAOG11000205317

GEOCHECK® - PHYSICAL SETTING SOURCE MAP FINDINGS

District nun:	1	Api number:	03706478
Blm well:	N	Redrill can:	Not Reported
Dryhole:	N	Well status:	P
Operator name:	Chevron U.S.A. Inc.		
County name:	Los Angeles	Fieldname:	Salt Lake, South
Area name:	Any Area	Section:	20
Township:	01S	Range:	14W
Base meridian:	SB	Elevation:	Not Reported
Locationde:	Not Reported		
Gissourcec:	hud		
Comments:	Not Reported		
Leasename:	Tower Corehole	Wellnumber:	1
Epawell:	N	Hydraulica:	N
Confidenti:	N	Spuddate:	Not Reported
Welldeptha:	0		
Redrillfoo:	0		
Abandonedd:	Not Reported	Completion:	Not Reported
Directiona:	Unknown	Gissymbol:	PDH
Site id:	CAOG11000205317		

BC242

East

1/2 - 1 Mile

OIL_GAS

CAOG11000210643

District nun:	1	Api number:	03715063
Blm well:	N	Redrill can:	Not Reported
Dryhole:	N	Well status:	P
Operator name:	Rancho La Brea Oil co.		
County name:	Los Angeles	Fieldname:	Salt Lake
Area name:	Any Area	Section:	21
Township:	01S	Range:	14W
Base meridian:	SB	Elevation:	Not Reported
Locationde:	Not Reported		
Gissourcec:	hud		
Comments:	Not Reported		
Leasename:	Not Reported	Wellnumber:	5
Epawell:	N	Hydraulica:	N
Confidenti:	N	Spuddate:	Not Reported
Welldeptha:	0		
Redrillfoo:	0		
Abandonedd:	Not Reported	Completion:	Not Reported
Directiona:	Unknown	Gissymbol:	POG
Site id:	CAOG11000210643		

AZ243

ENE

1/2 - 1 Mile

OIL_GAS

CAOG11000210689

District nun:	1	Api number:	03715109
Blm well:	N	Redrill can:	Not Reported
Dryhole:	N	Well status:	P
Operator name:	Rancho La Brea Oil co.		
County name:	Los Angeles	Fieldname:	Salt Lake
Area name:	Any Area	Section:	16
Township:	01S	Range:	14W
Base meridian:	SB	Elevation:	Not Reported
Locationde:	Not Reported		
Gissourcec:	hud		

GEOCHECK® - PHYSICAL SETTING SOURCE MAP FINDINGS

Comments:	Not Reported	Wellnumber:	51
Leasename:	Not Reported	Hydraulica:	N
Epawell:	N	Spuddate:	Not Reported
Confidenti:	N		
Welldeptha:	0		
Redrillfoo:	0		
Abandonedd:	Not Reported	Completion:	Not Reported
Directiona:	Unknown	Gissymbol:	POG
Site id:	CAOG11000210689		

BE244 ENE

1/2 - 1 Mile

OIL_GAS

CAOG11000210563

District nun:	1	Api number:	03714947
Blm well:	N	Redrill can:	Not Reported
Dryhole:	N	Well status:	P
Operator name:	Southern California Edison Co.		
County name:	Los Angeles	Fieldname:	Salt Lake
Area name:	Any Area	Section:	21
Township:	01S	Range:	14W
Base meridian:	SB	Elevation:	Not Reported
Locationde:	Not Reported		
Gissourcec:	hud		
Comments:	Not Reported		
Leasename:	Clark	Wellnumber:	116
Epawell:	N	Hydraulica:	N
Confidenti:	N	Spuddate:	Not Reported
Welldeptha:	0		
Redrillfoo:	0		
Abandonedd:	Not Reported	Completion:	Not Reported
Directiona:	Unknown	Gissymbol:	POG
Site id:	CAOG11000210563		

245 WSW

1/2 - 1 Mile

OIL_GAS

CAOG11000210730

District nun:	1	Api number:	03715159
Blm well:	N	Redrill can:	Not Reported
Dryhole:	N	Well status:	B
Operator name:	Chevron U.S.A. Inc.		
County name:	Los Angeles	Fieldname:	Salt Lake, South
Area name:	Any Area	Section:	20
Township:	01S	Range:	14W
Base meridian:	SB	Elevation:	Not Reported
Locationde:	Not Reported		
Gissourcec:	hud		
Comments:	Not Reported		
Leasename:	Not Reported	Wellnumber:	108
Epawell:	N	Hydraulica:	N
Confidenti:	N	Spuddate:	Not Reported
Welldeptha:	0		
Redrillfoo:	0		
Abandonedd:	Not Reported	Completion:	Not Reported
Directiona:	Unknown	Gissymbol:	POG
Site id:	CAOG11000210730		

GEOCHECK® - PHYSICAL SETTING SOURCE MAP FINDINGS

Map ID
Direction
Distance

Database EDR ID Number

BB246

ESE

1/2 - 1 Mile

OIL_GAS

CAOG11000210791

District nun:	1	Api number:	03715220
Blm well:	N	Redrill can:	Not Reported
Dryhole:	N	Well status:	P
Operator name:	Chevron U.S.A. Inc.		
County name:	Los Angeles	Fieldname:	Salt Lake
Area name:	Any Area	Section:	21
Township:	01S	Range:	14W
Base meridian:	SB	Elevation:	Not Reported
Locationde:	Not Reported		
Gissourcec:	hud		
Comments:	Not Reported		
Leasename:	Salt Lake	Wellnumber:	51
Epawell:	N	Hydraulica:	N
Confidenti:	N	Spuddate:	Not Reported
Welldeptha:	0		
Redrillfoo:	0		
Abandonedd:	Not Reported	Completion:	Not Reported
Directiona:	Unknown	Gissymbol:	POG
Site id:	CAOG11000210791		

BF247

ENE

1/2 - 1 Mile

OIL_GAS

CAOG11000210644

District nun:	1	Api number:	03715064
Blm well:	N	Redrill can:	Not Reported
Dryhole:	N	Well status:	P
Operator name:	Rancho La Brea Oil co.		
County name:	Los Angeles	Fieldname:	Salt Lake
Area name:	Any Area	Section:	21
Township:	01S	Range:	14W
Base meridian:	SB	Elevation:	Not Reported
Locationde:	Not Reported		
Gissourcec:	hud		
Comments:	Not Reported		
Leasename:	Not Reported	Wellnumber:	6
Epawell:	N	Hydraulica:	N
Confidenti:	N	Spuddate:	Not Reported
Welldeptha:	0		
Redrillfoo:	0		
Abandonedd:	Not Reported	Completion:	Not Reported
Directiona:	Unknown	Gissymbol:	POG
Site id:	CAOG11000210644		

AY248

WNW

1/2 - 1 Mile

OIL_GAS

CAOG11000210305

GEOCHECK® - PHYSICAL SETTING SOURCE MAP FINDINGS

District nun:	1	Api number:	03714619
Blm well:	N	Redrill can:	Not Reported
Dryhole:	N	Well status:	P
Operator name:	Garbutt Oil Co. (A. M. Stephens Co.)		
County name:	Los Angeles	Fieldname:	Salt Lake
Area name:	Any Area	Section:	20
Township:	01S	Range:	14W
Base meridian:	SB	Elevation:	Not Reported
Locationde:	Not Reported		
Gissourcec:	hud		
Comments:	Not Reported		
Leasename:	Not Reported	Wellnumber:	3
Epawell:	N	Hydraulica:	N
Confidenti:	N	Spuddate:	Not Reported
Welldeptha:	0		
Redrillfoo:	0		
Abandonedd:	Not Reported	Completion:	Not Reported
Directiona:	Unknown	Gissymbol:	POG
Site id:	CAOG11000210305		

BE249 ENE 1/2 - 1 Mile

OIL_GAS CAOG11000210564

District nun:	1	Api number:	03714948
Blm well:	N	Redrill can:	Not Reported
Dryhole:	N	Well status:	P
Operator name:	Southern California Edison Co.		
County name:	Los Angeles	Fieldname:	Salt Lake
Area name:	Any Area	Section:	21
Township:	01S	Range:	14W
Base meridian:	SB	Elevation:	Not Reported
Locationde:	Not Reported		
Gissourcec:	hud		
Comments:	Not Reported		
Leasename:	Clark	Wellnumber:	117
Epawell:	N	Hydraulica:	N
Confidenti:	N	Spuddate:	Not Reported
Welldeptha:	0		
Redrillfoo:	0		
Abandonedd:	Not Reported	Completion:	Not Reported
Directiona:	Unknown	Gissymbol:	POG
Site id:	CAOG11000210564		

BE250 ENE 1/2 - 1 Mile

OIL_GAS CAOG11000210647

District nun:	1	Api number:	03715067
Blm well:	N	Redrill can:	Not Reported
Dryhole:	N	Well status:	P
Operator name:	Rancho La Brea Oil co.		
County name:	Los Angeles	Fieldname:	Salt Lake
Area name:	Any Area	Section:	21
Township:	01S	Range:	14W
Base meridian:	SB	Elevation:	Not Reported
Locationde:	Not Reported		
Gissourcec:	hud		

GEOCHECK® - PHYSICAL SETTING SOURCE MAP FINDINGS

Comments:	Not Reported	Wellnumber:	9
Leasename:	Not Reported	Hydraulica:	N
Epawell:	N	Spuddate:	Not Reported
Confidenti:	N		
Welldeptha:	0		
Redrillfoo:	0		
Abandonedd:	Not Reported	Completion:	Not Reported
Directiona:	Unknown	Gissymbol:	POG
Site id:	CAOG11000210647		

251

NE

1/2 - 1 Mile

OIL_GAS

CAOG11000210706

District nun:	1	Api number:	03715126
Blm well:	N	Redrill can:	Not Reported
Dryhole:	N	Well status:	P
Operator name:	Rancho La Brea Oil co.		
County name:	Los Angeles	Fieldname:	Salt Lake
Area name:	Any Area	Section:	16
Township:	01S	Range:	14W
Base meridian:	SB	Elevation:	Not Reported
Locationde:	Not Reported		
Gissourcec:	hud		
Comments:	Not Reported		
Leasename:	Not Reported	Wellnumber:	68
Epawell:	N	Hydraulica:	N
Confidenti:	N	Spuddate:	Not Reported
Welldeptha:	0		
Redrillfoo:	0		
Abandonedd:	Not Reported	Completion:	Not Reported
Directiona:	Unknown	Gissymbol:	POG
Site id:	CAOG11000210706		

BC252

East

1/2 - 1 Mile

OIL_GAS

CAOG11000210639

District nun:	1	Api number:	03715059
Blm well:	N	Redrill can:	Not Reported
Dryhole:	N	Well status:	P
Operator name:	Rancho La Brea Oil co.		
County name:	Los Angeles	Fieldname:	Salt Lake
Area name:	Any Area	Section:	21
Township:	01S	Range:	14W
Base meridian:	SB	Elevation:	Not Reported
Locationde:	Not Reported		
Gissourcec:	hud		
Comments:	Not Reported		
Leasename:	Not Reported	Wellnumber:	1
Epawell:	N	Hydraulica:	N
Confidenti:	N	Spuddate:	Not Reported
Welldeptha:	0		
Redrillfoo:	0		
Abandonedd:	Not Reported	Completion:	Not Reported
Directiona:	Unknown	Gissymbol:	POG
Site id:	CAOG11000210639		

GEOCHECK® - PHYSICAL SETTING SOURCE MAP FINDINGS

Map ID
Direction
Distance

Database EDR ID Number

BD253

West

1/2 - 1 Mile

OIL_GAS

CAOG11000210741

District nun:	1	Api number:	03715170
Blm well:	N	Redrill can:	Not Reported
Dryhole:	N	Well status:	P
Operator name:	Chevron U.S.A. Inc.		
County name:	Los Angeles	Fieldname:	Salt Lake
Area name:	Any Area	Section:	20
Township:	01S	Range:	14W
Base meridian:	SB	Elevation:	Not Reported
Locationde:	Not Reported		
Gissourcec:	hud		
Comments:	Not Reported		
Leasename:	Not Reported	Wellnumber:	136
Epawell:	N	Hydraulica:	N
Confidenti:	N	Spuddate:	Not Reported
Welldeptha:	0		
Redrillfoo:	0		
Abandonedd:	Not Reported	Completion:	Not Reported
Directiona:	Unknown	Gissymbol:	POG
Site id:	CAOG11000210741		

BG254

West

1/2 - 1 Mile

OIL_GAS

CAOG11000210738

District nun:	1	Api number:	03715167
Blm well:	N	Redrill can:	Not Reported
Dryhole:	N	Well status:	P
Operator name:	Chevron U.S.A. Inc.		
County name:	Los Angeles	Fieldname:	Salt Lake
Area name:	Any Area	Section:	20
Township:	01S	Range:	14W
Base meridian:	SB	Elevation:	Not Reported
Locationde:	Not Reported		
Gissourcec:	hud		
Comments:	Not Reported		
Leasename:	Not Reported	Wellnumber:	130
Epawell:	N	Hydraulica:	N
Confidenti:	N	Spuddate:	Not Reported
Welldeptha:	0		
Redrillfoo:	0		
Abandonedd:	Not Reported	Completion:	Not Reported
Directiona:	Unknown	Gissymbol:	POG
Site id:	CAOG11000210738		

BH255

ENE

1/2 - 1 Mile

OIL_GAS

CAOG11000210688

GEOCHECK® - PHYSICAL SETTING SOURCE MAP FINDINGS

District nun:	1	Api number:	03715108
Blm well:	N	Redrill can:	Not Reported
Dryhole:	N	Well status:	P
Operator name:	Rancho La Brea Oil co.		
County name:	Los Angeles	Fieldname:	Salt Lake
Area name:	Any Area	Section:	15
Township:	01S	Range:	14W
Base meridian:	SB	Elevation:	Not Reported
Locationde:	Not Reported		
Gissourcec:	hud		
Comments:	Not Reported		
Leasename:	Not Reported	Wellnumber:	50
Epawell:	N	Hydraulica:	N
Confidenti:	N	Spuddate:	Not Reported
Welldeptha:	0		
Redrillfoo:	0		
Abandonedd:	Not Reported	Completion:	Not Reported
Directiona:	Unknown	Gissymbol:	POG
Site id:	CAOG11000210688		

BF256 ENE 1/2 - 1 Mile

OIL_GAS CAOG11000210677

District nun:	1	Api number:	03715097
Blm well:	N	Redrill can:	Not Reported
Dryhole:	N	Well status:	P
Operator name:	Rancho La Brea Oil co.		
County name:	Los Angeles	Fieldname:	Salt Lake
Area name:	Any Area	Section:	21
Township:	01S	Range:	14W
Base meridian:	SB	Elevation:	Not Reported
Locationde:	Not Reported		
Gissourcec:	hud		
Comments:	Not Reported		
Leasename:	Not Reported	Wellnumber:	39
Epawell:	N	Hydraulica:	N
Confidenti:	N	Spuddate:	Not Reported
Welldeptha:	0		
Redrillfoo:	0		
Abandonedd:	Not Reported	Completion:	Not Reported
Directiona:	Unknown	Gissymbol:	POG
Site id:	CAOG11000210677		

257 WSW 1/2 - 1 Mile

OIL_GAS CAOG11000210251

District nun:	1	Api number:	03714549
Blm well:	N	Redrill can:	Not Reported
Dryhole:	N	Well status:	B
Operator name:	Chevron U.S.A. Inc.		
County name:	Los Angeles	Fieldname:	Salt Lake
Area name:	Any Area	Section:	20
Township:	01S	Range:	14W
Base meridian:	SB	Elevation:	Not Reported
Locationde:	Not Reported		
Gissourcec:	hud		

GEOCHECK® - PHYSICAL SETTING SOURCE MAP FINDINGS

Comments:	Not Reported	Wellnumber:	1
Leasename:	Rodeo	Hydraulica:	N
Epawell:	N	Spuddate:	Not Reported
Confidenti:	N		
Welldeptha:	0		
Redrillfoo:	0		
Abandonedd:	Not Reported	Completion:	Not Reported
Directiona:	Unknown	Gissymbol:	AOG
Site id:	CAOG11000210251		

BE258 ENE

1/2 - 1 Mile

OIL_GAS

CAOG11000210678

District nun:	1	Api number:	03715098
Blm well:	N	Redrill can:	Not Reported
Dryhole:	N	Well status:	P
Operator name:	Rancho La Brea Oil co.		
County name:	Los Angeles	Fieldname:	Salt Lake
Area name:	Any Area	Section:	21
Township:	01S	Range:	14W
Base meridian:	SB	Elevation:	Not Reported
Locationde:	Not Reported		
Gissourcec:	hud		
Comments:	Not Reported		
Leasename:	Not Reported	Wellnumber:	40
Epawell:	N	Hydraulica:	N
Confidenti:	N	Spuddate:	Not Reported
Welldeptha:	0		
Redrillfoo:	0		
Abandonedd:	Not Reported	Completion:	Not Reported
Directiona:	Unknown	Gissymbol:	POG
Site id:	CAOG11000210678		

BI259 WNW

1/2 - 1 Mile

OIL_GAS

CAOG11000210312

District nun:	1	Api number:	03714626
Blm well:	N	Redrill can:	Not Reported
Dryhole:	N	Well status:	P
Operator name:	Garbutt Oil Co. (A. M. Stephens Co.)		
County name:	Los Angeles	Fieldname:	Salt Lake
Area name:	Any Area	Section:	20
Township:	01S	Range:	14W
Base meridian:	SB	Elevation:	Not Reported
Locationde:	Not Reported		
Gissourcec:	hud		
Comments:	Not Reported		
Leasename:	Not Reported	Wellnumber:	11
Epawell:	N	Hydraulica:	N
Confidenti:	N	Spuddate:	Not Reported
Welldeptha:	0		
Redrillfoo:	0		
Abandonedd:	Not Reported	Completion:	Not Reported
Directiona:	Unknown	Gissymbol:	POG
Site id:	CAOG11000210312		

GEOCHECK® - PHYSICAL SETTING SOURCE MAP FINDINGS

Map ID
Direction
Distance

Database EDR ID Number

BJ260

East

1/2 - 1 Mile

OIL_GAS

CAOG11000210656

District nun:	1	Api number:	03715076
Blm well:	N	Redrill can:	Not Reported
Dryhole:	N	Well status:	P
Operator name:	Rancho La Brea Oil co.		
County name:	Los Angeles	Fieldname:	Salt Lake
Area name:	Any Area	Section:	21
Township:	01S	Range:	14W
Base meridian:	SB	Elevation:	Not Reported
Locationde:	Not Reported		
Gissourcec:	hud		
Comments:	Not Reported		
Leasename:	Not Reported	Wellnumber:	18
Epawell:	N	Hydraulica:	N
Confidenti:	N	Spuddate:	Not Reported
Welldeptha:	0		
Redrillfoo:	0		
Abandonedd:	Not Reported	Completion:	Not Reported
Directiona:	Unknown	Gissymbol:	POG
Site id:	CAOG11000210656		

BG261

West

1/2 - 1 Mile

OIL_GAS

CAOG11000210739

District nun:	1	Api number:	03715168
Blm well:	N	Redrill can:	Not Reported
Dryhole:	N	Well status:	P
Operator name:	Chevron U.S.A. Inc.		
County name:	Los Angeles	Fieldname:	Salt Lake
Area name:	Any Area	Section:	20
Township:	01S	Range:	14W
Base meridian:	SB	Elevation:	Not Reported
Locationde:	Not Reported		
Gissourcec:	hud		
Comments:	Not Reported		
Leasename:	Not Reported	Wellnumber:	131
Epawell:	N	Hydraulica:	N
Confidenti:	N	Spuddate:	Not Reported
Welldeptha:	0		
Redrillfoo:	0		
Abandonedd:	Not Reported	Completion:	Not Reported
Directiona:	Unknown	Gissymbol:	POG
Site id:	CAOG11000210739		

BC262

East

1/2 - 1 Mile

OIL_GAS

CAOG11000210650

GEOCHECK® - PHYSICAL SETTING SOURCE MAP FINDINGS

District nun:	1	Api number:	03715070
Blm well:	N	Redrill can:	Not Reported
Dryhole:	N	Well status:	P
Operator name:	Rancho La Brea Oil co.		
County name:	Los Angeles	Fieldname:	Salt Lake
Area name:	Any Area	Section:	21
Township:	01S	Range:	14W
Base meridian:	SB	Elevation:	Not Reported
Locationde:	Not Reported		
Gissourcec:	hud		
Comments:	Not Reported		
Leasename:	Not Reported	Wellnumber:	12
Epawell:	N	Hydraulica:	N
Confidenti:	N	Spuddate:	Not Reported
Welldeptha:	0		
Redrillfoo:	0		
Abandonedd:	Not Reported	Completion:	Not Reported
Directiona:	Unknown	Gissymbol:	POG
Site id:	CAOG11000210650		

BK263

East

1/2 - 1 Mile

OIL_GAS

CAOG11000210649

District nun:	1	Api number:	03715069
Blm well:	N	Redrill can:	Not Reported
Dryhole:	N	Well status:	P
Operator name:	Rancho La Brea Oil co.		
County name:	Los Angeles	Fieldname:	Salt Lake
Area name:	Any Area	Section:	21
Township:	01S	Range:	14W
Base meridian:	SB	Elevation:	Not Reported
Locationde:	Not Reported		
Gissourcec:	hud		
Comments:	Not Reported		
Leasename:	Not Reported	Wellnumber:	11
Epawell:	N	Hydraulica:	N
Confidenti:	N	Spuddate:	Not Reported
Welldeptha:	0		
Redrillfoo:	0		
Abandonedd:	Not Reported	Completion:	Not Reported
Directiona:	Unknown	Gissymbol:	POG
Site id:	CAOG11000210649		

BH264

ENE

1/2 - 1 Mile

OIL_GAS

CAOG11000210687

District nun:	1	Api number:	03715107
Blm well:	N	Redrill can:	Not Reported
Dryhole:	N	Well status:	P
Operator name:	Rancho La Brea Oil co.		
County name:	Los Angeles	Fieldname:	Salt Lake
Area name:	Any Area	Section:	21
Township:	01S	Range:	14W
Base meridian:	SB	Elevation:	Not Reported
Locationde:	Not Reported		
Gissourcec:	hud		

GEOCHECK® - PHYSICAL SETTING SOURCE MAP FINDINGS

Comments:	Not Reported	Wellnumber:	49
Leasename:	Not Reported	Hydraulica:	N
Epawell:	N	Spuddate:	Not Reported
Confidenti:	N		
Welldeptha:	0		
Redrillfoo:	0		
Abandonedd:	Not Reported	Completion:	Not Reported
Directiona:	Unknown	Gissymbol:	POG
Site id:	CAOG11000210687		

265
South
1/2 - 1 Mile

OIL_GAS

CAOG11000210372

District nun:	1	Api number:	03714697
Blm well:	N	Redrill can:	Not Reported
Dryhole:	N	Well status:	P
Operator name:	Wilshire Oil Producers Co.		
County name:	Los Angeles	Fieldname:	Salt Lake, South
Area name:	Any Area	Section:	28
Township:	01S	Range:	14W
Base meridian:	SB	Elevation:	Not Reported
Locationde:	Not Reported		
Gissourcec:	hud		
Comments:	Not Reported		
Leasename:	Not Reported	Wellnumber:	3
Epawell:	N	Hydraulica:	N
Confidenti:	N	Spuddate:	Not Reported
Welldeptha:	0		
Redrillfoo:	0		
Abandonedd:	Not Reported	Completion:	Not Reported
Directiona:	Unknown	Gissymbol:	POG
Site id:	CAOG11000210372		

BF266
ENE
1/2 - 1 Mile

OIL_GAS

CAOG11000210646

District nun:	1	Api number:	03715066
Blm well:	N	Redrill can:	Not Reported
Dryhole:	N	Well status:	P
Operator name:	Rancho La Brea Oil co.		
County name:	Los Angeles	Fieldname:	Salt Lake
Area name:	Any Area	Section:	21
Township:	01S	Range:	14W
Base meridian:	SB	Elevation:	Not Reported
Locationde:	Not Reported		
Gissourcec:	hud		
Comments:	Not Reported		
Leasename:	Not Reported	Wellnumber:	8
Epawell:	N	Hydraulica:	N
Confidenti:	N	Spuddate:	Not Reported
Welldeptha:	0		
Redrillfoo:	0		
Abandonedd:	Not Reported	Completion:	Not Reported
Directiona:	Unknown	Gissymbol:	POG
Site id:	CAOG11000210646		

GEOCHECK® - PHYSICAL SETTING SOURCE MAP FINDINGS

Map ID
Direction
Distance

Database EDR ID Number

BH267

ENE

1/2 - 1 Mile

OIL_GAS

CAOG11000210691

District nun:	1	Api number:	03715111
Blm well:	N	Redrill can:	Not Reported
Dryhole:	N	Well status:	P
Operator name:	Rancho La Brea Oil co.		
County name:	Los Angeles	Fieldname:	Salt Lake
Area name:	Any Area	Section:	16
Township:	01S	Range:	14W
Base meridian:	SB	Elevation:	Not Reported
Locationde:	Not Reported		
Gissourcec:	hud		
Comments:	Not Reported		
Leasename:	Not Reported	Wellnumber:	53
Epawell:	N	Hydraulica:	N
Confidenti:	N	Spuddate:	Not Reported
Welldeptha:	0		
Redrillfoo:	0		
Abandonedd:	Not Reported	Completion:	Not Reported
Directiona:	Unknown	Gissymbol:	POG
Site id:	CAOG11000210691		

BL268

ENE

1/2 - 1 Mile

OIL_GAS

CAOG11000210645

District nun:	1	Api number:	03715065
Blm well:	N	Redrill can:	Not Reported
Dryhole:	N	Well status:	P
Operator name:	Rancho La Brea Oil co.		
County name:	Los Angeles	Fieldname:	Salt Lake
Area name:	Any Area	Section:	21
Township:	01S	Range:	14W
Base meridian:	SB	Elevation:	Not Reported
Locationde:	Not Reported		
Gissourcec:	hud		
Comments:	Not Reported		
Leasename:	Not Reported	Wellnumber:	7
Epawell:	N	Hydraulica:	N
Confidenti:	N	Spuddate:	Not Reported
Welldeptha:	0		
Redrillfoo:	0		
Abandonedd:	Not Reported	Completion:	Not Reported
Directiona:	Unknown	Gissymbol:	POG
Site id:	CAOG11000210645		

BM269

WNW

1/2 - 1 Mile

OIL_GAS

CAOG11000210304

GEOCHECK® - PHYSICAL SETTING SOURCE MAP FINDINGS

District nun:	1	Api number:	03714618
Blm well:	N	Redrill can:	Not Reported
Dryhole:	N	Well status:	A
Operator name:	Garbutt Oil Co. (A. M. Stephens Co.)		
County name:	Los Angeles	Fieldname:	Salt Lake
Area name:	Any Area	Section:	20
Township:	01S	Range:	14W
Base meridian:	SB	Elevation:	Not Reported
Locationde:	Not Reported		
Gissourcec:	hud		
Comments:	Not Reported		
Leasename:	Not Reported	Wellnumber:	2
Epawell:	N	Hydraulica:	N
Confidenti:	N	Spuddate:	Not Reported
Welldeptha:	0		
Redrillfoo:	0		
Abandonedd:	Not Reported	Completion:	Not Reported
Directiona:	Unknown	Gissymbol:	AOG
Site id:	CAOG11000210304		

BI270
WNW
1/2 - 1 Mile

OIL_GAS CAOG11000210303

District nun:	1	Api number:	03714617
Blm well:	N	Redrill can:	Not Reported
Dryhole:	N	Well status:	I
Operator name:	Garbutt Oil Co. (A. M. Stephens Co.)		
County name:	Los Angeles	Fieldname:	Salt Lake
Area name:	Any Area	Section:	20
Township:	01S	Range:	14W
Base meridian:	SB	Elevation:	Not Reported
Locationde:	Not Reported		
Gissourcec:	hud		
Comments:	Not Reported		
Leasename:	Not Reported	Wellnumber:	1
Epawell:	N	Hydraulica:	N
Confidenti:	N	Spuddate:	Not Reported
Welldeptha:	0		
Redrillfoo:	0		
Abandonedd:	Not Reported	Completion:	Not Reported
Directiona:	Unknown	Gissymbol:	APM
Site id:	CAOG11000210303		

BJ271
East
1/2 - 1 Mile

OIL_GAS CAOG11000210807

District nun:	1	Api number:	03715236
Blm well:	N	Redrill can:	Not Reported
Dryhole:	N	Well status:	P
Operator name:	Chevron U.S.A. Inc.		
County name:	Los Angeles	Fieldname:	Salt Lake
Area name:	Any Area	Section:	21
Township:	01S	Range:	14W
Base meridian:	SB	Elevation:	Not Reported
Locationde:	Not Reported		
Gissourcec:	hud		

GEOCHECK® - PHYSICAL SETTING SOURCE MAP FINDINGS

Comments:	Not Reported	Wellnumber:	235
Leasename:	Salt Lake	Hydraulica:	N
Epawell:	N	Spuddate:	Not Reported
Confidenti:	N		
Welldeptha:	0		
Redrillfoo:	0		
Abandonedd:	Not Reported	Completion:	Not Reported
Directiona:	Unknown	Gissymbol:	POG
Site id:	CAOG11000210807		

BJ272

East

1/2 - 1 Mile

OIL_GAS

CAOG11000210804

District nun:	1	Api number:	03715233
Blm well:	N	Redrill can:	Not Reported
Dryhole:	N	Well status:	P
Operator name:	Chevron U.S.A. Inc.		
County name:	Los Angeles	Fieldname:	Salt Lake
Area name:	Any Area	Section:	21
Township:	01S	Range:	14W
Base meridian:	SB	Elevation:	Not Reported
Locationde:	Not Reported		
Gissourcec:	hud		
Comments:	Not Reported		
Leasename:	Salt Lake	Wellnumber:	217
Epawell:	N	Hydraulica:	N
Confidenti:	N	Spuddate:	Not Reported
Welldeptha:	0		
Redrillfoo:	0		
Abandonedd:	Not Reported	Completion:	Not Reported
Directiona:	Unknown	Gissymbol:	POG
Site id:	CAOG11000210804		

BJ273

East

1/2 - 1 Mile

OIL_GAS

CAOG11000210815

District nun:	1	Api number:	03715244
Blm well:	N	Redrill can:	Not Reported
Dryhole:	N	Well status:	P
Operator name:	Chevron U.S.A. Inc.		
County name:	Los Angeles	Fieldname:	Salt Lake
Area name:	Any Area	Section:	21
Township:	01S	Range:	14W
Base meridian:	SB	Elevation:	Not Reported
Locationde:	Not Reported		
Gissourcec:	hud		
Comments:	Not Reported		
Leasename:	Salt Lake	Wellnumber:	252
Epawell:	N	Hydraulica:	N
Confidenti:	N	Spuddate:	Not Reported
Welldeptha:	0		
Redrillfoo:	0		
Abandonedd:	Not Reported	Completion:	Not Reported
Directiona:	Unknown	Gissymbol:	POG
Site id:	CAOG11000210815		

GEOCHECK® - PHYSICAL SETTING SOURCE MAP FINDINGS

Map ID
Direction
Distance

Database EDR ID Number

BN274

NE

1/2 - 1 Mile

OIL_GAS

CAOG11000210704

District nun:	1	Api number:	03715124
Blm well:	N	Redrill can:	Not Reported
Dryhole:	N	Well status:	P
Operator name:	Rancho La Brea Oil co.		
County name:	Los Angeles	Fieldname:	Salt Lake
Area name:	Any Area	Section:	16
Township:	01S	Range:	14W
Base meridian:	SB	Elevation:	Not Reported
Locationde:	Not Reported		
Gissourcec:	hud		
Comments:	Not Reported		
Leasename:	Not Reported	Wellnumber:	66
Epawell:	N	Hydraulica:	N
Confidenti:	N	Spuddate:	Not Reported
Welldeptha:	0		
Redrillfoo:	0		
Abandonedd:	Not Reported	Completion:	Not Reported
Directiona:	Unknown	Gissymbol:	POG
Site id:	CAOG11000210704		

BO275

East

1/2 - 1 Mile

OIL_GAS

CAOG11000210802

District nun:	1	Api number:	03715231
Blm well:	N	Redrill can:	Not Reported
Dryhole:	N	Well status:	P
Operator name:	Chevron U.S.A. Inc.		
County name:	Los Angeles	Fieldname:	Salt Lake
Area name:	Any Area	Section:	21
Township:	01S	Range:	14W
Base meridian:	SB	Elevation:	Not Reported
Locationde:	Not Reported		
Gissourcec:	hud		
Comments:	Not Reported		
Leasename:	Salt Lake	Wellnumber:	200
Epawell:	N	Hydraulica:	N
Confidenti:	N	Spuddate:	Not Reported
Welldeptha:	0		
Redrillfoo:	0		
Abandonedd:	Not Reported	Completion:	Not Reported
Directiona:	Unknown	Gissymbol:	POG
Site id:	CAOG11000210802		

276

SSE

1/2 - 1 Mile

OIL_GAS

CAOG11000210368

GEOCHECK® - PHYSICAL SETTING SOURCE MAP FINDINGS

District nun:	1	Api number:	03714693
Blm well:	N	Redrill can:	Not Reported
Dryhole:	N	Well status:	I
Operator name:	Utah California Consolidated Co.		
County name:	Los Angeles	Fieldname:	Salt Lake, South
Area name:	Any Area	Section:	28
Township:	01S	Range:	14W
Base meridian:	SB	Elevation:	Not Reported
Locationde:	Not Reported		
Gissourcec:	hud		
Comments:	Not Reported		
Leasename:	Lease 2	Wellnumber:	3
Epawell:	N	Hydraulica:	N
Confidenti:	N	Spuddate:	Not Reported
Welldeptha:	0		
Redrillfoo:	0		
Abandonedd:	Not Reported	Completion:	Not Reported
Directiona:	Unknown	Gissymbol:	AOG
Site id:	CAOG11000210368		

BK277

East

1/2 - 1 Mile

OIL_GAS

CAOG11000210468

District nun:	1	Api number:	03714851
Blm well:	N	Redrill can:	Not Reported
Dryhole:	N	Well status:	P
Operator name:	Chevron U.S.A. Inc.		
County name:	Los Angeles	Fieldname:	Salt Lake
Area name:	Any Area	Section:	21
Township:	01S	Range:	14W
Base meridian:	SB	Elevation:	Not Reported
Locationde:	Not Reported		
Gissourcec:	hud		
Comments:	Not Reported		
Leasename:	Salt Lake	Wellnumber:	270
Epawell:	N	Hydraulica:	N
Confidenti:	N	Spuddate:	Not Reported
Welldeptha:	0		
Redrillfoo:	0		
Abandonedd:	Not Reported	Completion:	Not Reported
Directiona:	Unknown	Gissymbol:	POG
Site id:	CAOG11000210468		

278

ESE

1/2 - 1 Mile

OIL_GAS

CAOG11000210768

District nun:	1	Api number:	03715197
Blm well:	N	Redrill can:	Not Reported
Dryhole:	N	Well status:	B
Operator name:	Chevron U.S.A. Inc.		
County name:	Los Angeles	Fieldname:	Salt Lake
Area name:	Any Area	Section:	21
Township:	01S	Range:	14W
Base meridian:	SB	Elevation:	Not Reported
Locationde:	Not Reported		
Gissourcec:	hud		

GEOCHECK® - PHYSICAL SETTING SOURCE MAP FINDINGS

Comments:	Not Reported	Wellnumber:	22
Leasename:	Salt Lake	Hydraulica:	N
Epawell:	N	Spuddate:	Not Reported
Confidenti:	N		
Welldeptha:	0		
Redrillfoo:	0		
Abandonedd:	Not Reported	Completion:	Not Reported
Directiona:	Unknown	Gissymbol:	AOG
Site id:	CAOG11000210768		

BL279

ENE

1/2 - 1 Mile

OIL_GAS

CAOG11000210648

District nun:	1	Api number:	03715068
Blm well:	N	Redrill can:	Not Reported
Dryhole:	N	Well status:	P
Operator name:	Rancho La Brea Oil co.		
County name:	Los Angeles	Fieldname:	Salt Lake
Area name:	Any Area	Section:	21
Township:	01S	Range:	14W
Base meridian:	SB	Elevation:	Not Reported
Locationde:	Not Reported		
Gissourcec:	hud		
Comments:	Not Reported		
Leasename:	Not Reported	Wellnumber:	10
Epawell:	N	Hydraulica:	N
Confidenti:	N	Spuddate:	Not Reported
Welldeptha:	0		
Redrillfoo:	0		
Abandonedd:	Not Reported	Completion:	Not Reported
Directiona:	Unknown	Gissymbol:	POG
Site id:	CAOG11000210648		

BP280

ENE

1/2 - 1 Mile

OIL_GAS

CAOG11000210692

District nun:	1	Api number:	03715112
Blm well:	N	Redrill can:	Not Reported
Dryhole:	N	Well status:	P
Operator name:	Rancho La Brea Oil co.		
County name:	Los Angeles	Fieldname:	Salt Lake
Area name:	Any Area	Section:	21
Township:	01S	Range:	14W
Base meridian:	SB	Elevation:	Not Reported
Locationde:	Not Reported		
Gissourcec:	hud		
Comments:	Not Reported		
Leasename:	Not Reported	Wellnumber:	54
Epawell:	N	Hydraulica:	N
Confidenti:	N	Spuddate:	Not Reported
Welldeptha:	0		
Redrillfoo:	0		
Abandonedd:	Not Reported	Completion:	Not Reported
Directiona:	Unknown	Gissymbol:	POG
Site id:	CAOG11000210692		

GEOCHECK® - PHYSICAL SETTING SOURCE MAP FINDINGS

Map ID
Direction
Distance

Database EDR ID Number

BK281

ENE

1/2 - 1 Mile

OIL_GAS

CAOG11000210476

District nun:	1	Api number:	03714859
Blm well:	N	Redrill can:	Not Reported
Dryhole:	N	Well status:	P
Operator name:	Chevron U.S.A. Inc.		
County name:	Los Angeles	Fieldname:	Salt Lake
Area name:	Any Area	Section:	21
Township:	01S	Range:	14W
Base meridian:	SB	Elevation:	Not Reported
Locationde:	Not Reported		
Gissourcec:	hud		
Comments:	Not Reported		
Leasename:	Salt Lake	Wellnumber:	287
Epawell:	N	Hydraulica:	N
Confidenti:	N	Spuddate:	Not Reported
Welldeptha:	0		
Redrillfoo:	0		
Abandonedd:	Not Reported	Completion:	Not Reported
Directiona:	Unknown	Gissymbol:	POG
Site id:	CAOG11000210476		

BP282

ENE

1/2 - 1 Mile

OIL_GAS

CAOG11000210693

District nun:	1	Api number:	03715113
Blm well:	N	Redrill can:	Not Reported
Dryhole:	N	Well status:	P
Operator name:	Rancho La Brea Oil co.		
County name:	Los Angeles	Fieldname:	Salt Lake
Area name:	Any Area	Section:	16
Township:	01S	Range:	14W
Base meridian:	SB	Elevation:	Not Reported
Locationde:	Not Reported		
Gissourcec:	hud		
Comments:	Not Reported		
Leasename:	Not Reported	Wellnumber:	55
Epawell:	N	Hydraulica:	N
Confidenti:	N	Spuddate:	Not Reported
Welldeptha:	0		
Redrillfoo:	0		
Abandonedd:	Not Reported	Completion:	Not Reported
Directiona:	Unknown	Gissymbol:	POG
Site id:	CAOG11000210693		

BL283

ENE

1/2 - 1 Mile

OIL_GAS

CAOG11000210484

GEOCHECK® - PHYSICAL SETTING SOURCE MAP FINDINGS

District nun:	1	Api number:	03714867
Blm well:	N	Redrill can:	Not Reported
Dryhole:	N	Well status:	P
Operator name:	Chevron U.S.A. Inc.		
County name:	Los Angeles	Fieldname:	Salt Lake
Area name:	Any Area	Section:	21
Township:	01S	Range:	14W
Base meridian:	SB	Elevation:	Not Reported
Locationde:	Not Reported		
Gissourcec:	hud		
Comments:	Not Reported		
Leasename:	Salt Lake	Wellnumber:	305
Epawell:	N	Hydraulica:	N
Confidenti:	N	Spuddate:	Not Reported
Welldeptha:	0		
Redrillfoo:	0		
Abandonedd:	Not Reported	Completion:	Not Reported
Directiona:	Unknown	Gissymbol:	POG
Site id:	CAOG11000210484		

BQ284
WNW
1/2 - 1 Mile

OIL_GAS CAOG11000210311

District nun:	1	Api number:	03714625
Blm well:	N	Redrill can:	Not Reported
Dryhole:	N	Well status:	P
Operator name:	Garbutt Oil Co. (A. M. Stephens Co.)		
County name:	Los Angeles	Fieldname:	Salt Lake
Area name:	Any Area	Section:	20
Township:	01S	Range:	14W
Base meridian:	SB	Elevation:	Not Reported
Locationde:	Not Reported		
Gissourcec:	hud		
Comments:	Not Reported		
Leasename:	Not Reported	Wellnumber:	10
Epawell:	N	Hydraulica:	N
Confidenti:	N	Spuddate:	Not Reported
Welldeptha:	0		
Redrillfoo:	0		
Abandonedd:	Not Reported	Completion:	Not Reported
Directiona:	Unknown	Gissymbol:	POG
Site id:	CAOG11000210311		

BM285
West
1/2 - 1 Mile

OIL_GAS CAOG11000210740

District nun:	1	Api number:	03715169
Blm well:	N	Redrill can:	Not Reported
Dryhole:	N	Well status:	P
Operator name:	Chevron U.S.A. Inc.		
County name:	Los Angeles	Fieldname:	Salt Lake
Area name:	Any Area	Section:	20
Township:	01S	Range:	14W
Base meridian:	SB	Elevation:	Not Reported
Locationde:	Not Reported		
Gissourcec:	unk		

GEOCHECK® - PHYSICAL SETTING SOURCE MAP FINDINGS

Comments:	Not Reported	Wellnumber:	132
Leasename:	Not Reported	Hydraulica:	N
Epawell:	N	Spuddate:	Not Reported
Confidenti:	N		
Welldeptha:	0		
Redrillfoo:	0		
Abandonedd:	Not Reported	Completion:	Not Reported
Directiona:	Unknown	Gissymbol:	POG
Site id:	CAOG11000210740		

286

ESE

1/2 - 1 Mile

OIL_GAS

CAOG11000210788

District nun:	1	Api number:	03715217
Blm well:	N	Redrill can:	Not Reported
Dryhole:	N	Well status:	P
Operator name:	Chevron U.S.A. Inc.		
County name:	Los Angeles	Fieldname:	Salt Lake
Area name:	Any Area	Section:	21
Township:	01S	Range:	14W
Base meridian:	SB	Elevation:	Not Reported
Locationde:	Not Reported		
Gissourcec:	hud		
Comments:	Not Reported		
Leasename:	Salt Lake	Wellnumber:	43
Epawell:	N	Hydraulica:	N
Confidenti:	N	Spuddate:	Not Reported
Welldeptha:	0		
Redrillfoo:	0		
Abandonedd:	Not Reported	Completion:	Not Reported
Directiona:	Unknown	Gissymbol:	POG
Site id:	CAOG11000210788		

BO287

East

1/2 - 1 Mile

OIL_GAS

CAOG11000210805

District nun:	1	Api number:	03715234
Blm well:	N	Redrill can:	Not Reported
Dryhole:	N	Well status:	B
Operator name:	Chevron U.S.A. Inc.		
County name:	Los Angeles	Fieldname:	Salt Lake
Area name:	Any Area	Section:	21
Township:	01S	Range:	14W
Base meridian:	SB	Elevation:	Not Reported
Locationde:	Not Reported		
Gissourcec:	hud		
Comments:	Not Reported		
Leasename:	Salt Lake	Wellnumber:	218
Epawell:	N	Hydraulica:	N
Confidenti:	N	Spuddate:	Not Reported
Welldeptha:	0		
Redrillfoo:	0		
Abandonedd:	Not Reported	Completion:	Not Reported
Directiona:	Unknown	Gissymbol:	AOG
Site id:	CAOG11000210805		

GEOCHECK® - PHYSICAL SETTING SOURCE MAP FINDINGS

Map ID
Direction
Distance

Database EDR ID Number

288

SE

1/2 - 1 Mile

OIL_GAS

CAOG11000210638

District nun:	1	Api number:	03715058
Blm well:	N	Redrill can:	Not Reported
Dryhole:	N	Well status:	B
Operator name:	J. C. Pollock		
County name:	Los Angeles	Fieldname:	Any Field
Area name:	Any Area	Section:	28
Township:	01S	Range:	14W
Base meridian:	SB	Elevation:	Not Reported
Locationde:	Not Reported		
Gissourcec:	hud		
Comments:	Not Reported		
Leasename:	Not Reported	Wellnumber:	1
Epawell:	N	Hydraulica:	N
Confidenti:	N	Spuddate:	Not Reported
Welldeptha:	0		
Redrillfoo:	0		
Abandonedd:	Not Reported	Completion:	Not Reported
Directiona:	Unknown	Gissymbol:	AOG
Site id:	CAOG11000210638		

BN289

NE

1/2 - 1 Mile

OIL_GAS

CAOG11000210708

District nun:	1	Api number:	03715128
Blm well:	N	Redrill can:	Not Reported
Dryhole:	N	Well status:	P
Operator name:	Rancho La Brea Oil co.		
County name:	Los Angeles	Fieldname:	Salt Lake
Area name:	Any Area	Section:	15
Township:	01S	Range:	14W
Base meridian:	SB	Elevation:	Not Reported
Locationde:	Not Reported		
Gissourcec:	hud		
Comments:	Not Reported		
Leasename:	Not Reported	Wellnumber:	70
Epawell:	N	Hydraulica:	N
Confidenti:	N	Spuddate:	Not Reported
Welldeptha:	0		
Redrillfoo:	0		
Abandonedd:	Not Reported	Completion:	Not Reported
Directiona:	Unknown	Gissymbol:	POG
Site id:	CAOG11000210708		

BL290

ENE

1/2 - 1 Mile

OIL_GAS

CAOG11000210493

GEOCHECK® - PHYSICAL SETTING SOURCE MAP FINDINGS

District nun:	1	Api number:	03714876
Blm well:	N	Redrill can:	Not Reported
Dryhole:	N	Well status:	P
Operator name:	Chevron U.S.A. Inc.		
County name:	Los Angeles	Fieldname:	Salt Lake
Area name:	Any Area	Section:	21
Township:	01S	Range:	14W
Base meridian:	SB	Elevation:	Not Reported
Locationde:	Not Reported		
Gissourcec:	hud		
Comments:	Not Reported		
Leasename:	Salt Lake	Wellnumber:	322
Epawell:	N	Hydraulica:	N
Confidenti:	N	Spuddate:	Not Reported
Welldeptha:	0		
Redrillfoo:	0		
Abandonedd:	Not Reported	Completion:	Not Reported
Directiona:	Unknown	Gissymbol:	POG
Site id:	CAOG11000210493		

BP291
ENE
1/2 - 1 Mile

OIL_GAS CAOG11000210501

District nun:	1	Api number:	03714884
Blm well:	N	Redrill can:	Not Reported
Dryhole:	N	Well status:	P
Operator name:	Chevron U.S.A. Inc.		
County name:	Los Angeles	Fieldname:	Salt Lake
Area name:	Any Area	Section:	15
Township:	01S	Range:	14W
Base meridian:	SB	Elevation:	Not Reported
Locationde:	Not Reported		
Gissourcec:	hud		
Comments:	Not Reported		
Leasename:	Salt Lake	Wellnumber:	340
Epawell:	N	Hydraulica:	N
Confidenti:	N	Spuddate:	Not Reported
Welldeptha:	0		
Redrillfoo:	0		
Abandonedd:	Not Reported	Completion:	Not Reported
Directiona:	Unknown	Gissymbol:	POG
Site id:	CAOG11000210501		

BM292
WNW
1/2 - 1 Mile

OIL_GAS CAOG11000215204

District nun:	1	Api number:	03723912
Blm well:	N	Redrill can:	Not Reported
Dryhole:	N	Well status:	P
Operator name:	Unknown Operator		
County name:	Los Angeles	Fieldname:	Salt Lake
Area name:	Any Area	Section:	20
Township:	01S	Range:	14W
Base meridian:	SB	Elevation:	Not Reported
Locationde:	Not Reported		
Gissourcec:	hud		

GEOCHECK® - PHYSICAL SETTING SOURCE MAP FINDINGS

Comments:	Not Reported	Wellnumber:	1
Leasename:	Unknown Well	Hydraulica:	N
Epawell:	N	Spuddate:	Not Reported
Confidenti:	N		
Welldeptha:	0		
Redrillfoo:	0		
Abandonedd:	Not Reported	Completion:	Not Reported
Directiona:	Unknown	Gissymbol:	POG
Site id:	CAOG11000215204		

293 West 1/2 - 1 Mile

OIL_GAS

CAOG11000210742

District nun:	1	Api number:	03715171
Blm well:	N	Redrill can:	Not Reported
Dryhole:	N	Well status:	P
Operator name:	Chevron U.S.A. Inc.		
County name:	Los Angeles	Fieldname:	Salt Lake
Area name:	Any Area	Section:	20
Township:	01S	Range:	14W
Base meridian:	SB	Elevation:	Not Reported
Locationde:	Not Reported		
Gissourcec:	hud		
Comments:	Not Reported		
Leasename:	Not Reported	Wellnumber:	137
Epawell:	N	Hydraulica:	N
Confidenti:	N	Spuddate:	Not Reported
Welldeptha:	0		
Redrillfoo:	0		
Abandonedd:	Not Reported	Completion:	Not Reported
Directiona:	Unknown	Gissymbol:	POG
Site id:	CAOG11000210742		

BR294 East 1/2 - 1 Mile

OIL_GAS

CAOG11000210806

District nun:	1	Api number:	03715235
Blm well:	N	Redrill can:	Not Reported
Dryhole:	N	Well status:	P
Operator name:	Chevron U.S.A. Inc.		
County name:	Los Angeles	Fieldname:	Salt Lake
Area name:	Any Area	Section:	21
Township:	01S	Range:	14W
Base meridian:	SB	Elevation:	Not Reported
Locationde:	Not Reported		
Gissourcec:	hud		
Comments:	Not Reported		
Leasename:	Salt Lake	Wellnumber:	219
Epawell:	N	Hydraulica:	N
Confidenti:	N	Spuddate:	Not Reported
Welldeptha:	0		
Redrillfoo:	0		
Abandonedd:	Not Reported	Completion:	Not Reported
Directiona:	Unknown	Gissymbol:	POG
Site id:	CAOG11000210806		

GEOCHECK® - PHYSICAL SETTING SOURCE MAP FINDINGS

Map ID
Direction
Distance

Database EDR ID Number

BS295

East

1/2 - 1 Mile

OIL_GAS

CAOG11000210816

District nun:	1	Api number:	03715245
Blm well:	N	Redrill can:	Not Reported
Dryhole:	N	Well status:	P
Operator name:	Chevron U.S.A. Inc.		
County name:	Los Angeles	Fieldname:	Salt Lake
Area name:	Any Area	Section:	21
Township:	01S	Range:	14W
Base meridian:	SB	Elevation:	Not Reported
Locationde:	Not Reported		
Gissourcec:	hud		
Comments:	Not Reported		
Leasename:	Salt Lake	Wellnumber:	254
Epawell:	N	Hydraulica:	N
Confidenti:	N	Spuddate:	Not Reported
Welldeptha:	0		
Redrillfoo:	0		
Abandonedd:	Not Reported	Completion:	Not Reported
Directiona:	Unknown	Gissymbol:	POG
Site id:	CAOG11000210816		

BT296

ENE

1/2 - 1 Mile

OIL_GAS

CAOG11000210698

District nun:	1	Api number:	03715118
Blm well:	N	Redrill can:	Not Reported
Dryhole:	N	Well status:	P
Operator name:	Rancho La Brea Oil co.		
County name:	Los Angeles	Fieldname:	Salt Lake
Area name:	Any Area	Section:	16
Township:	01S	Range:	14W
Base meridian:	SB	Elevation:	Not Reported
Locationde:	Not Reported		
Gissourcec:	hud		
Comments:	Not Reported		
Leasename:	Not Reported	Wellnumber:	60
Epawell:	N	Hydraulica:	N
Confidenti:	N	Spuddate:	Not Reported
Welldeptha:	0		
Redrillfoo:	0		
Abandonedd:	Not Reported	Completion:	Not Reported
Directiona:	Unknown	Gissymbol:	POG
Site id:	CAOG11000210698		

297

ENE

1/2 - 1 Mile

OIL_GAS

CAOG11000210477

GEOCHECK® - PHYSICAL SETTING SOURCE MAP FINDINGS

District nun:	1	Api number:	03714860
Blm well:	N	Redrill can:	Not Reported
Dryhole:	N	Well status:	P
Operator name:	Chevron U.S.A. Inc.		
County name:	Los Angeles	Fieldname:	Salt Lake
Area name:	Any Area	Section:	21
Township:	01S	Range:	14W
Base meridian:	SB	Elevation:	Not Reported
Locationde:	Not Reported		
Gissourcec:	hud		
Comments:	Not Reported		
Leasename:	Salt Lake	Wellnumber:	289
Epawell:	N	Hydraulica:	N
Confidenti:	N	Spuddate:	Not Reported
Welldeptha:	0		
Redrillfoo:	0		
Abandonedd:	Not Reported	Completion:	Not Reported
Directiona:	Unknown	Gissymbol:	POG
Site id:	CAOG11000210477		

298 SSE 1/2 - 1 Mile

OIL_GAS CAOG11000210365

District nun:	1	Api number:	03714690
Blm well:	N	Redrill can:	Not Reported
Dryhole:	N	Well status:	B
Operator name:	Union Oil Company of California		
County name:	Los Angeles	Fieldname:	Salt Lake
Area name:	Any Area	Section:	28
Township:	01S	Range:	14W
Base meridian:	SB	Elevation:	Not Reported
Locationde:	Not Reported		
Gissourcec:	hud		
Comments:	Not Reported		
Leasename:	Masselin	Wellnumber:	5
Epawell:	N	Hydraulica:	N
Confidenti:	N	Spuddate:	Not Reported
Welldeptha:	0		
Redrillfoo:	0		
Abandonedd:	Not Reported	Completion:	Not Reported
Directiona:	Unknown	Gissymbol:	AOG
Site id:	CAOG11000210365		

299 East 1/2 - 1 Mile

OIL_GAS CAOG11000210786

District nun:	1	Api number:	03715215
Blm well:	N	Redrill can:	Not Reported
Dryhole:	N	Well status:	P
Operator name:	Chevron U.S.A. Inc.		
County name:	Los Angeles	Fieldname:	Salt Lake
Area name:	Any Area	Section:	21
Township:	01S	Range:	14W
Base meridian:	SB	Elevation:	Not Reported
Locationde:	Not Reported		
Gissourcec:	hud		

GEOCHECK® - PHYSICAL SETTING SOURCE MAP FINDINGS

Comments:	Not Reported	Wellnumber:	41
Leasename:	Salt Lake	Hydraulica:	N
Epawell:	N	Spuddate:	Not Reported
Confidenti:	N		
Welldeptha:	0		
Redrillfoo:	0		
Abandonedd:	Not Reported	Completion:	Not Reported
Directiona:	Unknown	Gissymbol:	POG
Site id:	CAOG11000210786		

BQ300

WNW

1/2 - 1 Mile

OIL_GAS

CAOG11000210306

District nun:	1	Api number:	03714620
Blm well:	N	Redrill can:	Not Reported
Dryhole:	N	Well status:	P
Operator name:	Garbutt Oil Co. (A. M. Stephens Co.)		
County name:	Los Angeles	Fieldname:	Salt Lake
Area name:	Any Area	Section:	20
Township:	01S	Range:	14W
Base meridian:	SB	Elevation:	Not Reported
Locationde:	Not Reported		
Gissourcec:	hud		
Comments:	Not Reported		
Leasename:	Not Reported	Wellnumber:	4
Epawell:	N	Hydraulica:	N
Confidenti:	N	Spuddate:	Not Reported
Welldeptha:	0		
Redrillfoo:	0		
Abandonedd:	Not Reported	Completion:	Not Reported
Directiona:	Unknown	Gissymbol:	POG
Site id:	CAOG11000210306		

BT301

NE

1/2 - 1 Mile

OIL_GAS

CAOG11000210703

District nun:	1	Api number:	03715123
Blm well:	N	Redrill can:	Not Reported
Dryhole:	N	Well status:	P
Operator name:	Rancho La Brea Oil co.		
County name:	Los Angeles	Fieldname:	Salt Lake
Area name:	Any Area	Section:	16
Township:	01S	Range:	14W
Base meridian:	SB	Elevation:	Not Reported
Locationde:	Not Reported		
Gissourcec:	hud		
Comments:	Not Reported		
Leasename:	Not Reported	Wellnumber:	65
Epawell:	N	Hydraulica:	N
Confidenti:	N	Spuddate:	Not Reported
Welldeptha:	0		
Redrillfoo:	0		
Abandonedd:	Not Reported	Completion:	Not Reported
Directiona:	Unknown	Gissymbol:	POG
Site id:	CAOG11000210703		

GEOCHECK® - PHYSICAL SETTING SOURCE MAP FINDINGS

Map ID
Direction
Distance

Database EDR ID Number

BU302

ENE

1/2 - 1 Mile

OIL_GAS

CAOG11000210502

District nun:	1	Api number:	03714885
Blm well:	N	Redrill can:	Not Reported
Dryhole:	N	Well status:	P
Operator name:	Chevron U.S.A. Inc.		
County name:	Los Angeles	Fieldname:	Salt Lake
Area name:	Any Area	Section:	15
Township:	01S	Range:	14W
Base meridian:	SB	Elevation:	Not Reported
Locationde:	Not Reported		
Gissourcec:	hud		
Comments:	Not Reported		
Leasename:	Salt Lake	Wellnumber:	341
Epawell:	N	Hydraulica:	N
Confidenti:	N	Spuddate:	Not Reported
Welldeptha:	0		
Redrillfoo:	0		
Abandonedd:	Not Reported	Completion:	Not Reported
Directiona:	Unknown	Gissymbol:	POG
Site id:	CAOG11000210502		

BU303

ENE

1/2 - 1 Mile

OIL_GAS

CAOG11000210701

District nun:	1	Api number:	03715121
Blm well:	N	Redrill can:	Not Reported
Dryhole:	N	Well status:	P
Operator name:	Rancho La Brea Oil co.		
County name:	Los Angeles	Fieldname:	Salt Lake
Area name:	Any Area	Section:	16
Township:	01S	Range:	14W
Base meridian:	SB	Elevation:	Not Reported
Locationde:	Not Reported		
Gissourcec:	hud		
Comments:	Not Reported		
Leasename:	Not Reported	Wellnumber:	63
Epawell:	N	Hydraulica:	N
Confidenti:	N	Spuddate:	Not Reported
Welldeptha:	0		
Redrillfoo:	0		
Abandonedd:	Not Reported	Completion:	Not Reported
Directiona:	Unknown	Gissymbol:	POG
Site id:	CAOG11000210701		

BV304

WNW

1/2 - 1 Mile

OIL_GAS

CAOG11000210289

GEOCHECK® - PHYSICAL SETTING SOURCE MAP FINDINGS

District nun:	1	Api number:	03714603
Blm well:	N	Redrill can:	Not Reported
Dryhole:	N	Well status:	P
Operator name:	Chevron U.S.A. Inc.		
County name:	Los Angeles	Fieldname:	Salt Lake
Area name:	Any Area	Section:	20
Township:	01S	Range:	14W
Base meridian:	SB	Elevation:	Not Reported
Locationde:	Not Reported		
Gissourcec:	hud		
Comments:	Not Reported		
Leasename:	Beverly	Wellnumber:	1
Epawell:	N	Hydraulica:	N
Confidenti:	N	Spuddate:	Not Reported
Welldeptha:	0		
Redrillfoo:	0		
Abandonedd:	Not Reported	Completion:	Not Reported
Directiona:	Unknown	Gissymbol:	POG
Site id:	CAOG11000210289		

BU305 ENE 1/2 - 1 Mile

OIL_GAS CAOG11000210494

District nun:	1	Api number:	03714877
Blm well:	N	Redrill can:	Not Reported
Dryhole:	N	Well status:	P
Operator name:	Chevron U.S.A. Inc.		
County name:	Los Angeles	Fieldname:	Salt Lake
Area name:	Any Area	Section:	21
Township:	01S	Range:	14W
Base meridian:	SB	Elevation:	Not Reported
Locationde:	Not Reported		
Gissourcec:	hud		
Comments:	Not Reported		
Leasename:	Salt Lake	Wellnumber:	324
Epawell:	N	Hydraulica:	N
Confidenti:	N	Spuddate:	Not Reported
Welldeptha:	0		
Redrillfoo:	0		
Abandonedd:	Not Reported	Completion:	Not Reported
Directiona:	Unknown	Gissymbol:	POG
Site id:	CAOG11000210494		

BV306 West 1/2 - 1 Mile

OIL_GAS CAOG11000210743

District nun:	1	Api number:	03715172
Blm well:	N	Redrill can:	Not Reported
Dryhole:	N	Well status:	P
Operator name:	Chevron U.S.A. Inc.		
County name:	Los Angeles	Fieldname:	Salt Lake
Area name:	Any Area	Section:	20
Township:	01S	Range:	14W
Base meridian:	SB	Elevation:	Not Reported
Locationde:	Not Reported		
Gissourcec:	hud		

GEOCHECK® - PHYSICAL SETTING SOURCE MAP FINDINGS

Comments:	Not Reported	Wellnumber:	139
Leasename:	Not Reported	Hydraulica:	N
Epawell:	N	Spuddate:	Not Reported
Confidenti:	N		
Welldeptha:	0		
Redrillfoo:	0		
Abandonedd:	Not Reported	Completion:	Not Reported
Directiona:	Unknown	Gissymbol:	POG
Site id:	CAOG11000210743		

BR307

East

1/2 - 1 Mile

OIL_GAS

CAOG11000210808

District nun:	1	Api number:	03715237
Blm well:	N	Redrill can:	Not Reported
Dryhole:	N	Well status:	P
Operator name:	Chevron U.S.A. Inc.		
County name:	Los Angeles	Fieldname:	Salt Lake
Area name:	Any Area	Section:	22
Township:	01S	Range:	14W
Base meridian:	SB	Elevation:	Not Reported
Locationde:	Not Reported		
Gissourcec:	hud		
Comments:	Not Reported		
Leasename:	Salt Lake	Wellnumber:	237
Epawell:	N	Hydraulica:	N
Confidenti:	N	Spuddate:	Not Reported
Welldeptha:	0		
Redrillfoo:	0		
Abandonedd:	Not Reported	Completion:	Not Reported
Directiona:	Unknown	Gissymbol:	POG
Site id:	CAOG11000210808		

308

ESE

1/2 - 1 Mile

OIL_GAS

CAOG11000210789

District nun:	1	Api number:	03715218
Blm well:	N	Redrill can:	Not Reported
Dryhole:	N	Well status:	B
Operator name:	Chevron U.S.A. Inc.		
County name:	Los Angeles	Fieldname:	Salt Lake
Area name:	Any Area	Section:	21
Township:	01S	Range:	14W
Base meridian:	SB	Elevation:	Not Reported
Locationde:	Not Reported		
Gissourcec:	hud		
Comments:	Not Reported		
Leasename:	Salt Lake	Wellnumber:	46
Epawell:	N	Hydraulica:	N
Confidenti:	N	Spuddate:	Not Reported
Welldeptha:	0		
Redrillfoo:	0		
Abandonedd:	Not Reported	Completion:	Not Reported
Directiona:	Unknown	Gissymbol:	AOG
Site id:	CAOG11000210789		

GEOCHECK® - PHYSICAL SETTING SOURCE MAP FINDINGS

Map ID
Direction
Distance

Database EDR ID Number

BS309

East

1/2 - 1 Mile

OIL_GAS

CAOG11000210469

District nun:	1	Api number:	03714852
Blm well:	N	Redrill can:	Not Reported
Dryhole:	N	Well status:	P
Operator name:	Chevron U.S.A. Inc.		
County name:	Los Angeles	Fieldname:	Salt Lake
Area name:	Any Area	Section:	22
Township:	01S	Range:	14W
Base meridian:	SB	Elevation:	Not Reported
Locationde:	Not Reported		
Gissourcec:	hud		
Comments:	Not Reported		
Leasename:	Salt Lake	Wellnumber:	272
Epawell:	N	Hydraulica:	N
Confidenti:	N	Spuddate:	Not Reported
Welldeptha:	0		
Redrillfoo:	0		
Abandonedd:	Not Reported	Completion:	Not Reported
Directiona:	Unknown	Gissymbol:	POG
Site id:	CAOG11000210469		

310

SE

1/2 - 1 Mile

OIL_GAS

CAOG11000210364

District nun:	1	Api number:	03714689
Blm well:	N	Redrill can:	Not Reported
Dryhole:	N	Well status:	B
Operator name:	Union Oil Company of California		
County name:	Los Angeles	Fieldname:	Any Field
Area name:	Any Area	Section:	28
Township:	01S	Range:	14W
Base meridian:	SB	Elevation:	Not Reported
Locationde:	Not Reported		
Gissourcec:	hud		
Comments:	Not Reported		
Leasename:	Masselin	Wellnumber:	4
Epawell:	N	Hydraulica:	N
Confidenti:	N	Spuddate:	Not Reported
Welldeptha:	0		
Redrillfoo:	0		
Abandonedd:	Not Reported	Completion:	Not Reported
Directiona:	Unknown	Gissymbol:	AOG
Site id:	CAOG11000210364		

311

WNW

1/2 - 1 Mile

OIL_GAS

CAOG11000210309

GEOCHECK® - PHYSICAL SETTING SOURCE MAP FINDINGS

District nun:	1	Api number:	03714623
Blm well:	N	Redrill can:	Not Reported
Dryhole:	N	Well status:	I
Operator name:	Garbutt Oil Co. (A. M. Stephens Co.)		
County name:	Los Angeles	Fieldname:	Salt Lake
Area name:	Any Area	Section:	20
Township:	01S	Range:	14W
Base meridian:	SB	Elevation:	Not Reported
Locationde:	Not Reported		
Gissourcec:	hud		
Comments:	Not Reported		
Leasename:	Not Reported	Wellnumber:	7
Epawell:	N	Hydraulica:	N
Confidenti:	N	Spuddate:	Not Reported
Welldeptha:	0		
Redrillfoo:	0		
Abandonedd:	Not Reported	Completion:	Not Reported
Directiona:	Unknown	Gissymbol:	AOG
Site id:	CAOG11000210309		

312
WNW
1/2 - 1 Mile

OIL_GAS CAOG11000210291

District nun:	1	Api number:	03714605
Blm well:	N	Redrill can:	Not Reported
Dryhole:	N	Well status:	P
Operator name:	Chevron U.S.A. Inc.		
County name:	Los Angeles	Fieldname:	Salt Lake
Area name:	Any Area	Section:	20
Township:	01S	Range:	14W
Base meridian:	SB	Elevation:	Not Reported
Locationde:	Not Reported		
Gissourcec:	hud		
Comments:	Not Reported		
Leasename:	Beverly	Wellnumber:	3
Epawell:	N	Hydraulica:	N
Confidenti:	N	Spuddate:	Not Reported
Welldeptha:	0		
Redrillfoo:	0		
Abandonedd:	Not Reported	Completion:	Not Reported
Directiona:	Unknown	Gissymbol:	POG
Site id:	CAOG11000210291		

GEOCHECK® - PHYSICAL SETTING SOURCE MAP FINDINGS

RADON

AREA RADON INFORMATION

State Database: CA Radon

Radon Test Results

Zipcode	Num Tests	> 4 pCi/L
90036	48	1

Federal EPA Radon Zone for LOS ANGELES County: 2

Note: Zone 1 indoor average level > 4 pCi/L.
: Zone 2 indoor average level >= 2 pCi/L and <= 4 pCi/L.
: Zone 3 indoor average level < 2 pCi/L.

Federal Area Radon Information for LOS ANGELES COUNTY, CA

Number of sites tested: 63

Area	Average Activity	% <4 pCi/L	% 4-20 pCi/L	% >20 pCi/L
Living Area - 1st Floor	0.711 pCi/L	98%	2%	0%
Living Area - 2nd Floor	Not Reported	Not Reported	Not Reported	Not Reported
Basement	0.933 pCi/L	100%	0%	0%

PHYSICAL SETTING SOURCE RECORDS SEARCHED

TOPOGRAPHIC INFORMATION

USGS 7.5' Digital Elevation Model (DEM)

Source: United States Geologic Survey

EDR acquired the USGS 7.5' Digital Elevation Model in 2002 and updated it in 2006. The 7.5 minute DEM corresponds to the USGS 1:24,000- and 1:25,000-scale topographic quadrangle maps. The DEM provides elevation data with consistent elevation units and projection.

Current USGS 7.5 Minute Topographic Map

Source: U.S. Geological Survey

HYDROLOGIC INFORMATION

Flood Zone Data: This data was obtained from the Federal Emergency Management Agency (FEMA). It depicts 100-year and 500-year flood zones as defined by FEMA. It includes the National Flood Hazard Layer (NFHL) which incorporates Flood Insurance Rate Map (FIRM) data and Q3 data from FEMA in areas not covered by NFHL.

Source: FEMA

Telephone: 877-336-2627

Date of Government Version: 2003, 2015

NWI: National Wetlands Inventory. This data, available in select counties across the country, was obtained by EDR in 2002, 2005 and 2010 from the U.S. Fish and Wildlife Service.

State Wetlands Data: Wetland Inventory

Source: Department of Fish & Game

Telephone: 916-445-0411

HYDROGEOLOGIC INFORMATION

AQUIFLOW^R Information System

Source: EDR proprietary database of groundwater flow information

EDR has developed the AQUIFLOW Information System (AIS) to provide data on the general direction of groundwater flow at specific points. EDR has reviewed reports submitted to regulatory authorities at select sites and has extracted the date of the report, hydrogeologically determined groundwater flow direction and depth to water table information.

GEOLOGIC INFORMATION

Geologic Age and Rock Stratigraphic Unit

Source: P.G. Schruben, R.E. Arndt and W.J. Bawiec, Geology of the Conterminous U.S. at 1:2,500,000 Scale - A digital representation of the 1974 P.B. King and H.M. Beikman Map, USGS Digital Data Series DDS - 11 (1994).

STATSGO: State Soil Geographic Database

Source: Department of Agriculture, Natural Resources Conservation Service (NRCS)

The U.S. Department of Agriculture's (USDA) Natural Resources Conservation Service (NRCS) leads the national Conservation Soil Survey (NCSS) and is responsible for collecting, storing, maintaining and distributing soil survey information for privately owned lands in the United States. A soil map in a soil survey is a representation of soil patterns in a landscape. Soil maps for STATSGO are compiled by generalizing more detailed (SSURGO) soil survey maps.

SSURGO: Soil Survey Geographic Database

Source: Department of Agriculture, Natural Resources Conservation Service (NRCS)

Telephone: 800-672-5559

SSURGO is the most detailed level of mapping done by the Natural Resources Conservation Service, mapping scales generally range from 1:12,000 to 1:63,360. Field mapping methods using national standards are used to construct the soil maps in the Soil Survey Geographic (SSURGO) database. SSURGO digitizing duplicates the original soil survey maps. This level of mapping is designed for use by landowners, townships and county natural resource planning and management.

PHYSICAL SETTING SOURCE RECORDS SEARCHED

LOCAL / REGIONAL WATER AGENCY RECORDS

FEDERAL WATER WELLS

PWS: Public Water Systems

Source: EPA/Office of Drinking Water

Telephone: 202-564-3750

Public Water System data from the Federal Reporting Data System. A PWS is any water system which provides water to at least 25 people for at least 60 days annually. PWSs provide water from wells, rivers and other sources.

PWS ENF: Public Water Systems Violation and Enforcement Data

Source: EPA/Office of Drinking Water

Telephone: 202-564-3750

Violation and Enforcement data for Public Water Systems from the Safe Drinking Water Information System (SDWIS) after August 1995. Prior to August 1995, the data came from the Federal Reporting Data System (FRDS).

USGS Water Wells: USGS National Water Inventory System (NWIS)

This database contains descriptive information on sites where the USGS collects or has collected data on surface water and/or groundwater. The groundwater data includes information on wells, springs, and other sources of groundwater.

STATE RECORDS

Water Well Database

Source: Department of Water Resources

Telephone: 916-651-9648

California Drinking Water Quality Database

Source: Department of Public Health

Telephone: 916-324-2319

The database includes all drinking water compliance and special studies monitoring for the state of California since 1984. It consists of over 3,200,000 individual analyses along with well and water system information.

OTHER STATE DATABASE INFORMATION

California Oil and Gas Well Locations

Source: Department of Conservation

Telephone: 916-323-1779

Oil and Gas well locations in the state.

RADON

State Database: CA Radon

Source: Department of Health Services

Telephone: 916-324-2208

Radon Database for California

Area Radon Information

Source: USGS

Telephone: 703-356-4020

The National Radon Database has been developed by the U.S. Environmental Protection Agency (USEPA) and is a compilation of the EPA/State Residential Radon Survey and the National Residential Radon Survey. The study covers the years 1986 - 1992. Where necessary data has been supplemented by information collected at private sources such as universities and research institutions.

EPA Radon Zones

Source: EPA

Telephone: 703-356-4020

Sections 307 & 309 of IRAA directed EPA to list and identify areas of U.S. with the potential for elevated indoor radon levels.

PHYSICAL SETTING SOURCE RECORDS SEARCHED

OTHER

Airport Landing Facilities: Private and public use landing facilities
Source: Federal Aviation Administration, 800-457-6656

Epicenters: World earthquake epicenters, Richter 5 or greater
Source: Department of Commerce, National Oceanic and Atmospheric Administration

California Earthquake Fault Lines: The fault lines displayed on EDR's Topographic map are digitized quaternary fault lines, prepared in 1975 by the United State Geological Survey. Additional information (also from 1975) regarding activity at specific fault lines comes from California's Preliminary Fault Activity Map prepared by the California Division of Mines and Geology.

STREET AND ADDRESS INFORMATION

© 2015 TomTom North America, Inc. All rights reserved. This material is proprietary and the subject of copyright protection and other intellectual property rights owned by or licensed to Tele Atlas North America, Inc. The use of this material is subject to the terms of a license agreement. You will be held liable for any unauthorized copying or disclosure of this material.

APPENDIX E

Supporting Documentation



**TOWN & COUNTRY
SHOPPING CENTER**

TOWN COUNTRY SHOPPING CENTER RENT ROLL

April 21, 2017

TENANT	UNIT	SQUARE FEET	LEASE START	LEASE END	CURRENT MO. RENT	RENT SQ. FOOT	MONTHLY RENT SCHEDULE		OPTIONS	% RENT	SECURITY DEPOSIT
CVS	6360	23,040	12/1/1986	11/30/2019	\$79,000.00	\$3.43	12/1/2019	\$90,833.33	2-5-YR	2%	None
							12/1/2024	\$105,666.67	12/01/19 to 11/30/24 12/01/24 to 11/30/29		
WHOLE FOODS	6350	41,158	1/1/2002	2/28/2022	\$161,443.92	\$3.92			3-5-YR	1.50%	None
							3/1/2022	\$177,588.31	03/01/2022 to 02/28/2027		
							3/1/2027	\$195,347.14	03/01/2027 to 02/28/2032		
							3/1/2032	\$214,881.86	03/01/2032 to 02/28/2036		
WHOLE FOODS	Patio		1/1/2002	2/28/2022	\$1,259.71						None
K-MART CORPORATION	6310-6320	138,147	4/1/1978	8/31/2017	\$30,416.67	\$0.22			None		None
CITIBANK	300 Fairfax	11,249	4/1/1973	3/31/2018	\$41,445.80	\$3.68			None	N/A	None
PAYLESS SHOESOURCE	6324	3,804	1/11/1995	7/31/2017	\$13,204.55	\$3.47			None	5%	None
ANDRE'S	6332-17,18,19	5,245	3/1/1988	4/30/2018	\$24,634.50	\$4.70	1/1/2018	\$25,250.36	None	N/A	\$933.34
ANDRE'S STORAGE	19A	840	3/11/1988	4/30/2018	No Rent Charge						\$20,000 Letter of Credit)

**TOWN & COUNTRY
SHOPPING CENTER**

TOWN COUNTRY SHOPPING CENTER RENT ROLL

April 21, 2017

TENANT	UNIT	SQUARE FEET	LEASE START	LEASE END	CURRENT MO. RENT	RENT SQ. FOOT	MONTHLY RENT SCHEDULE		OPTIONS	% RENT	SECURITY DEPOSIT
LORI SALE and JEAN KWOLEK	370 S. Fairfax	1,908	11/1/2015	10/31/2019	\$4,590.00	\$2.41	11/1/2017	\$4,681.80	None	N/A	\$4,500.00
							11/1/2018	\$4,775.43			
MANNEQUINES BOUTIQUE, INC.	6322 W. 3rd	1504	6/1/2016	8/31/2017	\$4,500.00	\$2.99					\$4,500.00
NEWSSTAND	6330 W. 3rd	666	3/1/2008	Month-to-Month	\$5,545.85	\$8.33			None		\$5,000.00
WIGS TODAY	6328 W. 3rd	934	3/1/2008	Month-to-Moth	\$6,307.35	\$6.75			None		\$5,604.00
VAN WAGNER	Billboard		9/19/1999	Month to Month	\$4,300				None		
A-1 KEYS	Kiosk		10/18/2000	Month-to-Month	\$905.18				None		\$550.00
MAJESTIC CAR WASH AUTO SPA CONNECTION	8017 W. 3rd.	24,050	9/1/1964	6/30/2029	\$14,000	\$0.58	07/01/19-06/30/24	\$18,000	None		\$10,000.00
							07/01/24-06/30/29	\$22,000			
ARTYOM HARUTYUNYAN	6330 1/2	100	4/12/2013	Month-to-Month	\$1,155.68	\$11.56			None		\$700.00
KIDS RIDE			6/1/1999	N/A	\$1.00						
SAN DIEGO PAYPHONE			8/1/2000	N/A	\$1.00						
STARLITE MEDIA	Signs		9/18/2003	5/31/2017	\$385.00				None		
		252,645			\$393,096.21						

Arcadis U.S., Inc.

320 Commerce

Suite 200

Irvine, California 92602

Tel 714 730 9052

Fax 714 730 9345

www.arcadis.com