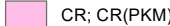
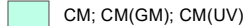

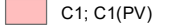


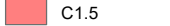
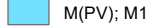
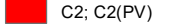




# Commercial & Industrial Zoning

## Wilshire Community Plan Area

- |  |  |   |
|--|--|---|
|  CR; CR(PKM) |  CM; CM(GM); CM(UV) |  City Boundary           |
|  C1; C1(PV)  |  MR1                |  Community Plan Boundary |
|  C1.5        |  M(PV); M1          |   |
|  C2; C2(PV)  |  |   |
|  C4; C4(OX)  |  |   |
|  Other       |  |   |

