




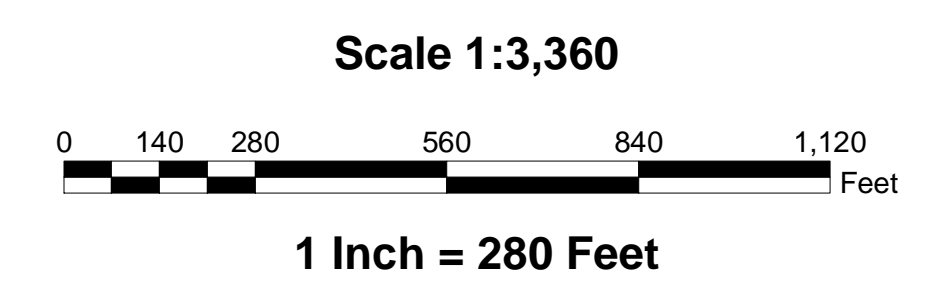


Land Use Designations

(Color Representation of Original Plan Map)

-  Project Area Boundary
-  Residential
-  Commercial
-  Industrial



PREPARED BY CRA GIS TEAM:
Kim Pfoser, Principal Planner; Khaled Soliman, Director of IT (CRA);
Lois Yoon, GIS Analyst (Engineering Systems)
08/12/2005

