



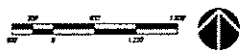


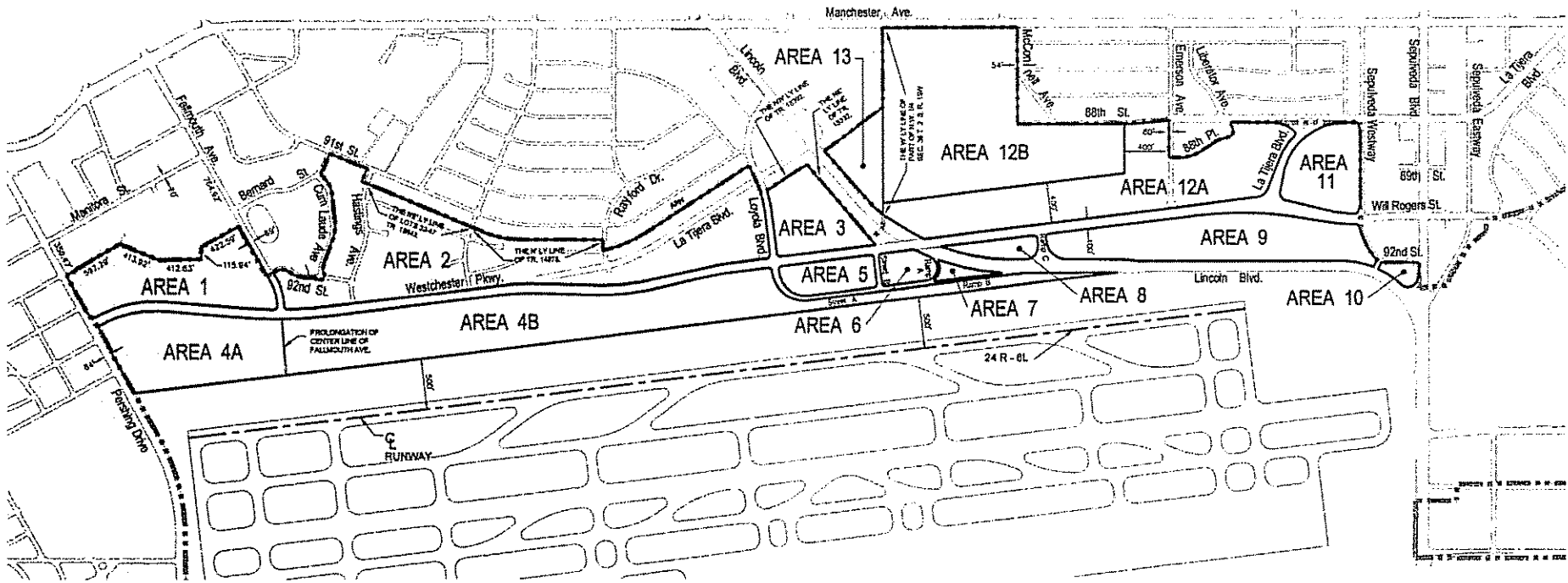
-  LAX - A Zone: Airport Airside Sub-Area
-  LAX - L Zone: Airport Landside Sub-Area
-  LAX - N Zone: LAX Northside Sub-Area
-  LAX Specific Plan Boundary

LAX Specific Plan




Map 2
Specific Plan Sub-Areas

AIRPORT DEVELOPMENT AUTHORITY, 2015. ALL RIGHTS RESERVED. THIS MAP IS A SERVICE OF THE AIRPORT DEVELOPMENT AUTHORITY. DATE: 01/14/2015.



LAX Specific Plan



Printed on 100% Recycled Paper with Soy-Based Inks. File Path: \\s:\projects\lax\lax-specific-plan\lax-specific-plan-map-3.dwg