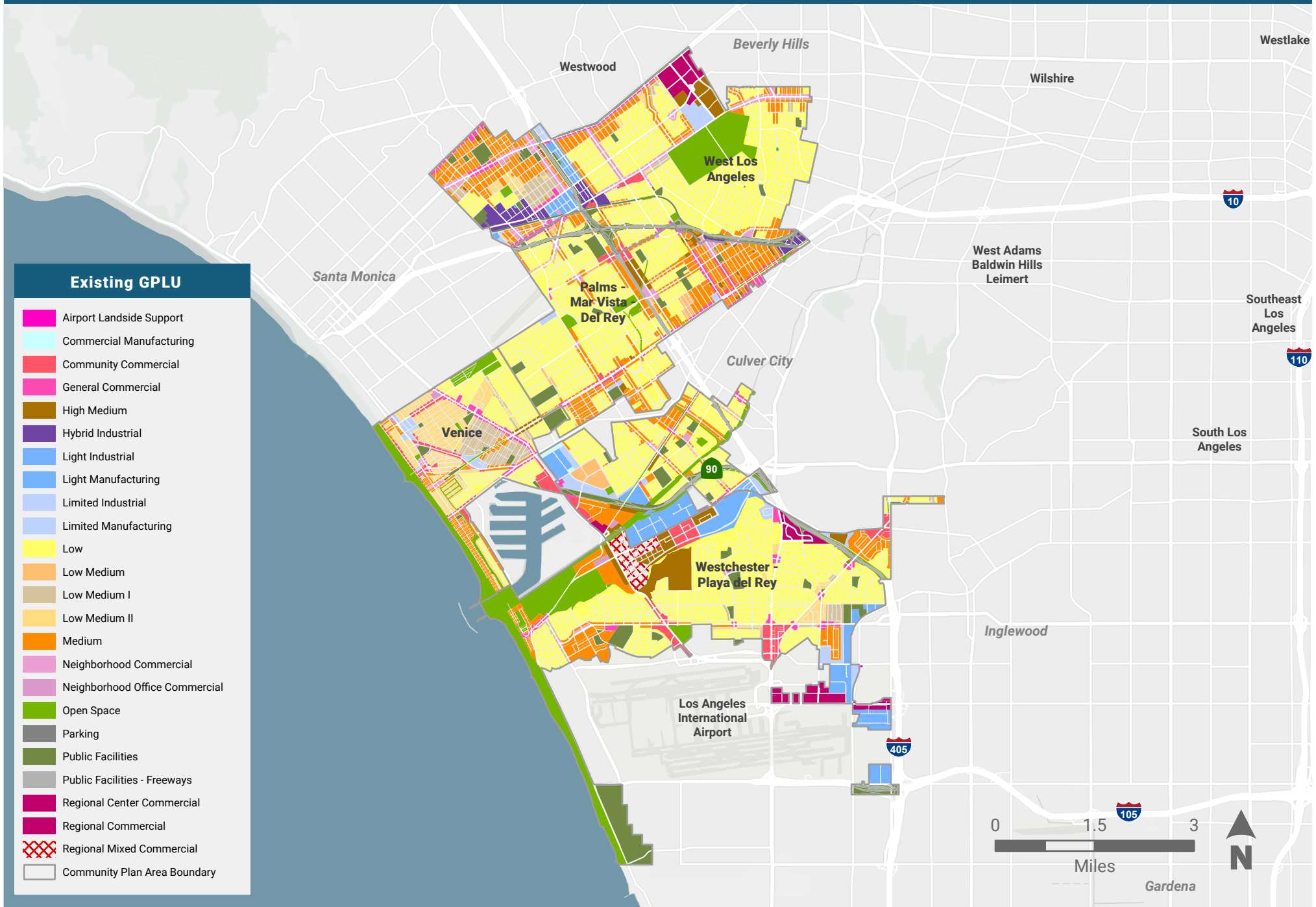
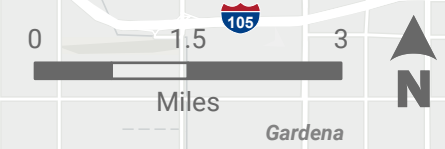


Westside Communities

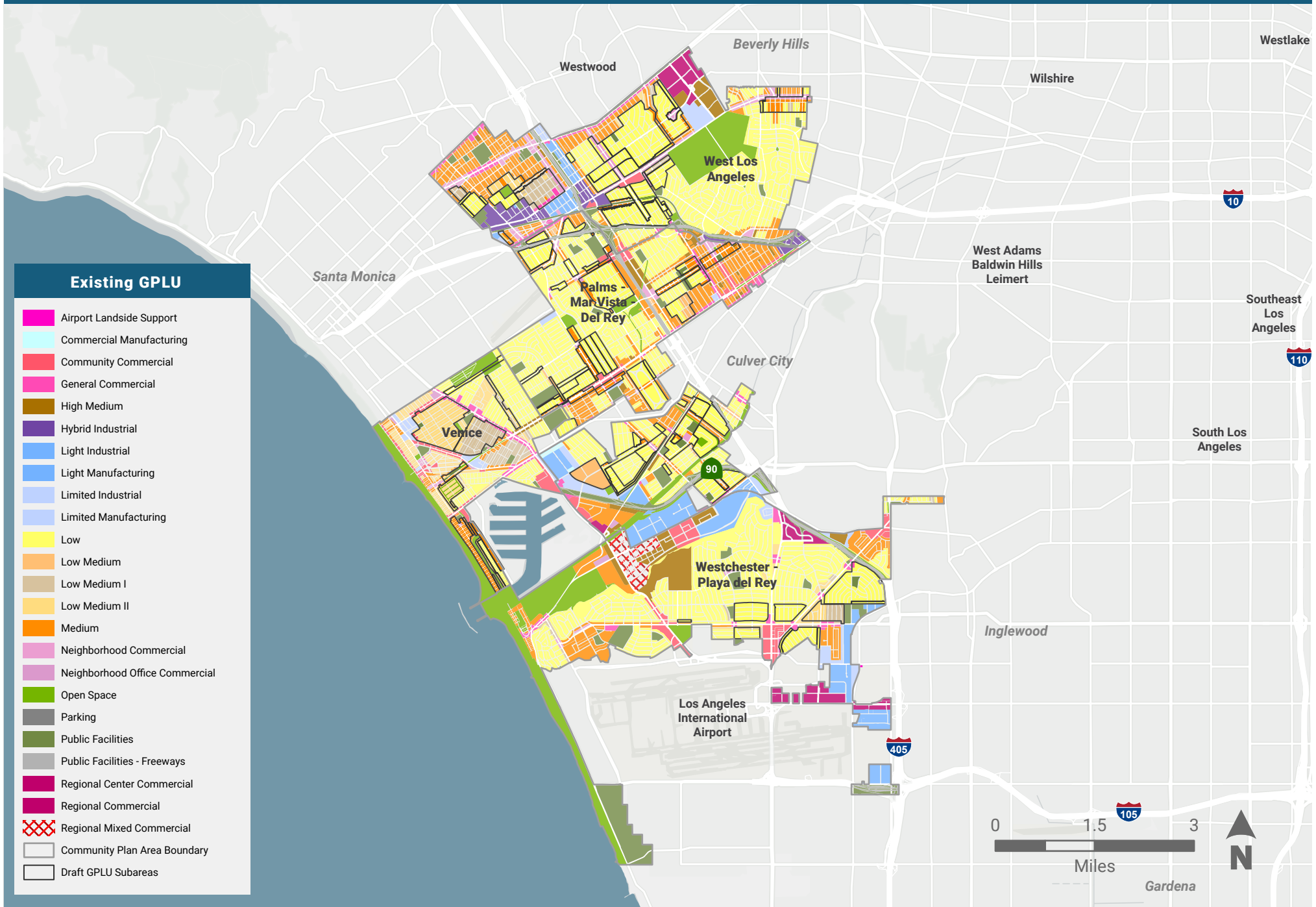


Existing GPLU

- Airport Landside Support
- Commercial Manufacturing
- Community Commercial
- General Commercial
- High Medium
- Hybrid Industrial
- Light Industrial
- Light Manufacturing
- Limited Industrial
- Limited Manufacturing
- Low
- Low Medium
- Low Medium I
- Low Medium II
- Medium
- Neighborhood Commercial
- Neighborhood Office Commercial
- Open Space
- Parking
- Public Facilities
- Public Facilities - Freeways
- Regional Center Commercial
- Regional Commercial
- Regional Mixed Commercial
- Community Plan Area Boundary

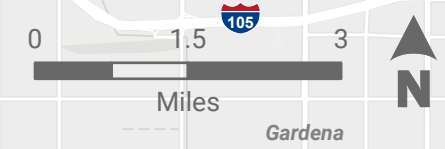


Westside Communities



Existing GPLU

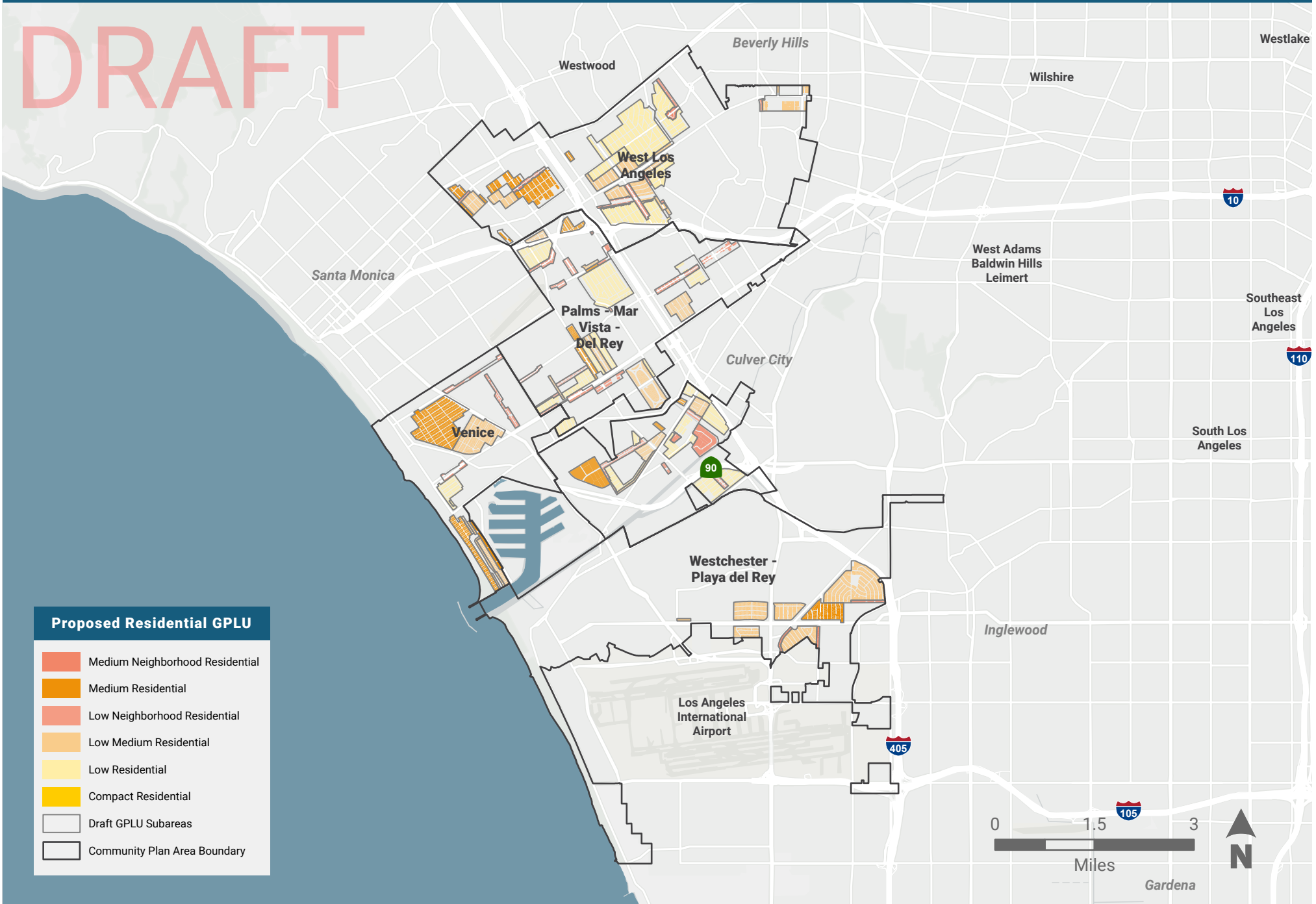
- Airport Landside Support
- Commercial Manufacturing
- Community Commercial
- General Commercial
- High Medium
- Hybrid Industrial
- Light Industrial
- Light Manufacturing
- Limited Industrial
- Limited Manufacturing
- Low
- Low Medium
- Low Medium I
- Low Medium II
- Medium
- Neighborhood Commercial
- Neighborhood Office Commercial
- Open Space
- Parking
- Public Facilities
- Public Facilities - Freeways
- Regional Center Commercial
- Regional Commercial
- Regional Mixed Commercial
- Community Plan Area Boundary
- Draft GPLU Subareas



Westside Communities

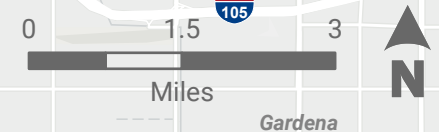


DRAFT

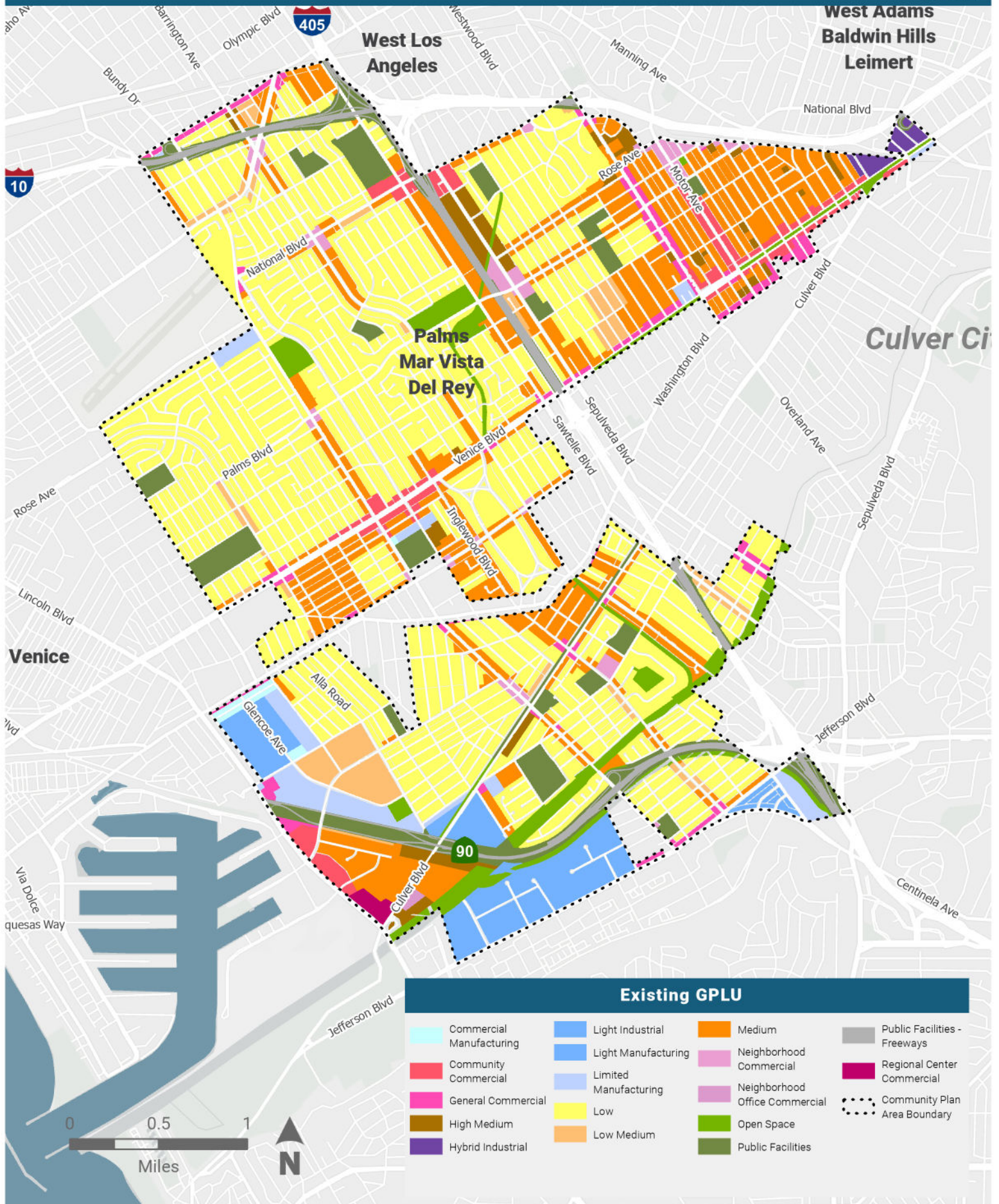


Proposed Residential GPU

- Medium Neighborhood Residential
- Medium Residential
- Low Neighborhood Residential
- Low Medium Residential
- Low Residential
- Compact Residential
- Draft GPU Subareas
- Community Plan Area Boundary



Palms - Mar Vista - Del Rey

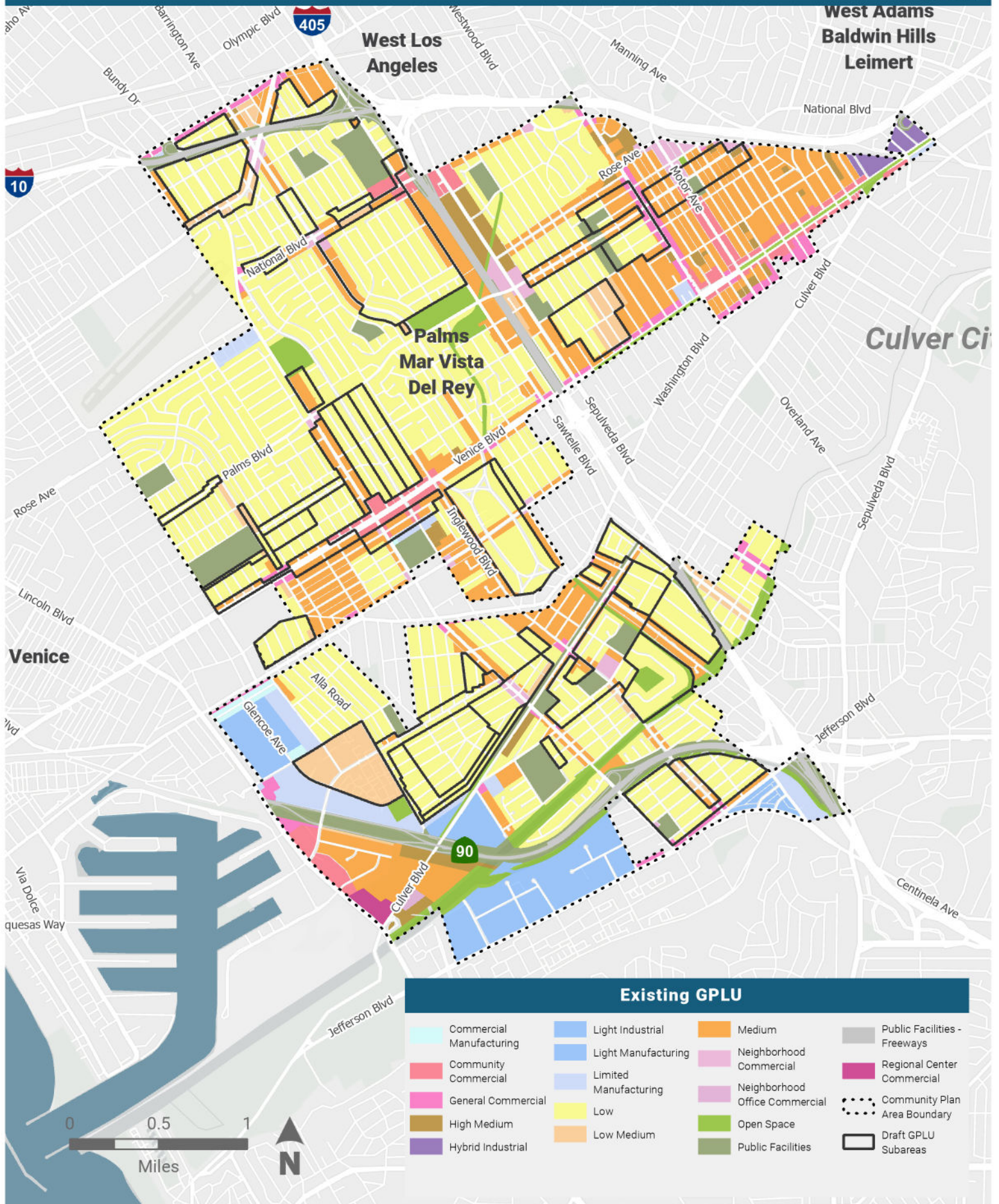


Existing GPLU

- | | | | |
|--------------------------|-----------------------|--------------------------------|------------------------------|
| Commercial Manufacturing | Light Industrial | Medium | Public Facilities - Freeways |
| Community Commercial | Light Manufacturing | Neighborhood Commercial | Regional Center Commercial |
| General Commercial | Limited Manufacturing | Neighborhood Office Commercial | Community Plan Area Boundary |
| High Medium | Low | Open Space | |
| Hybrid Industrial | Low Medium | Public Facilities | |



Palms - Mar Vista - Del Rey



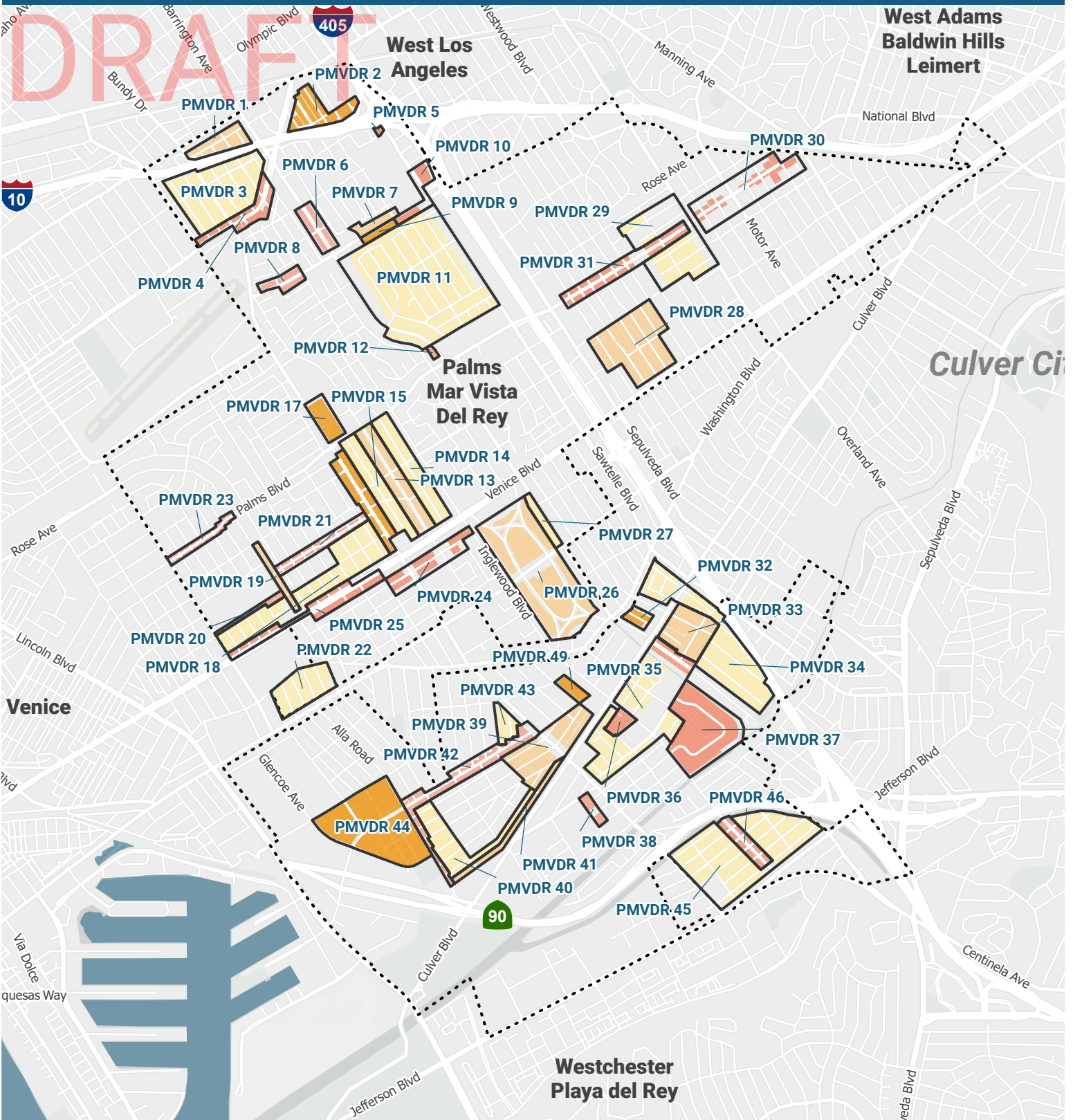
Existing GPLU

| | | | | | | | |
|--|--------------------------|--|-----------------------|--|--------------------------------|--|------------------------------|
| | Commercial Manufacturing | | Light Industrial | | Medium | | Public Facilities - Freeways |
| | Community Commercial | | Light Manufacturing | | Neighborhood Commercial | | Regional Center Commercial |
| | General Commercial | | Limited Manufacturing | | Neighborhood Office Commercial | | Community Plan Area Boundary |
| | High Medium | | Low | | Open Space | | Draft GPLU Subareas |
| | Hybrid Industrial | | Low Medium | | Public Facilities | | |








Palms - Mar Vista - Del Rey

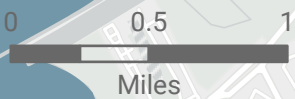


DRAFT

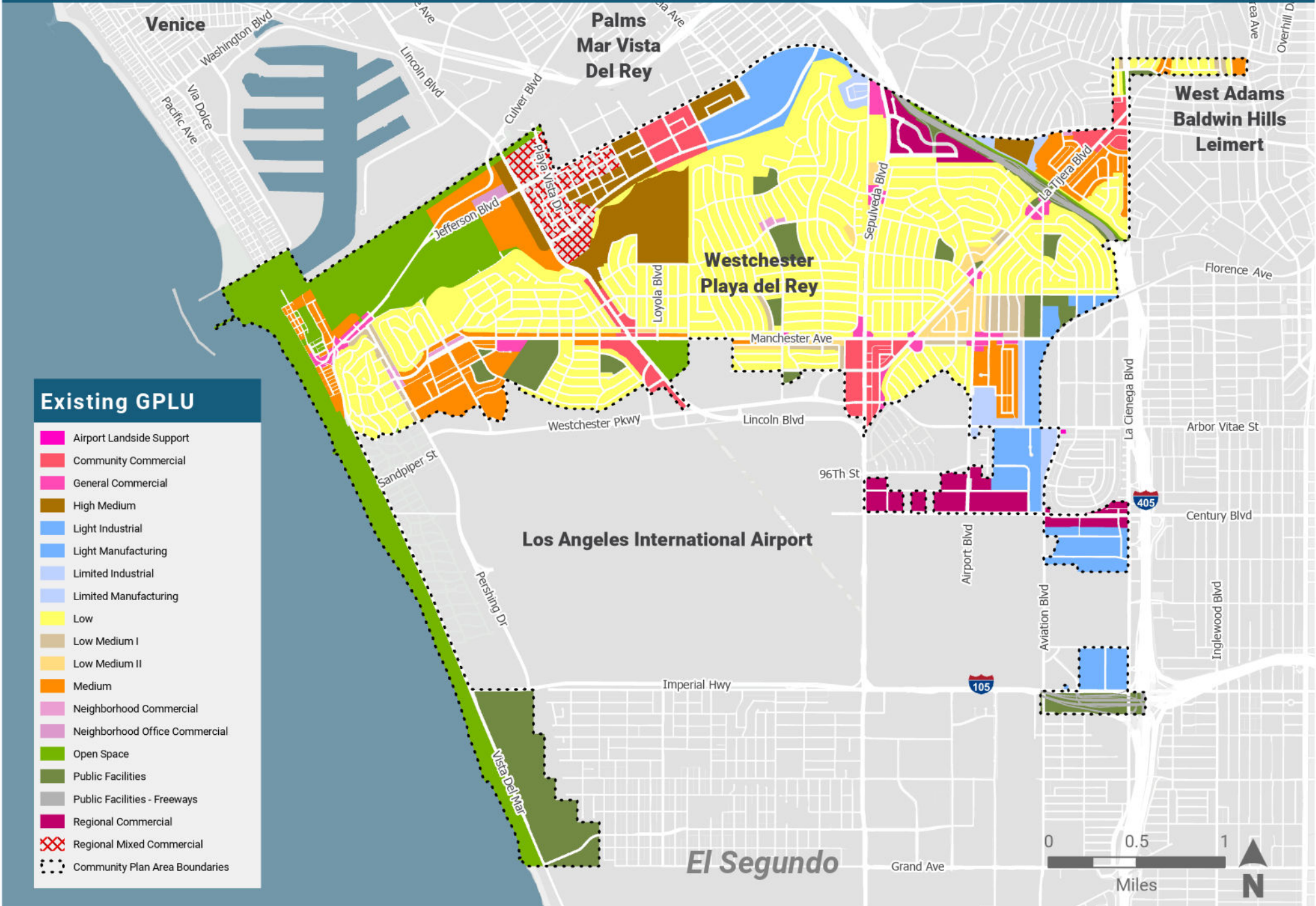


Proposed Residential GPU

- | | | | | | |
|--|---------------------------------|--|------------------------------|---|------------------------------|
|  | Medium Neighborhood Residential |  | Low Neighborhood Residential |  | Community Plan Area Boundary |
|  | Medium Residential |  | Low Medium Residential |  | Draft GPU Subareas |
|  | Low Residential | | | | |



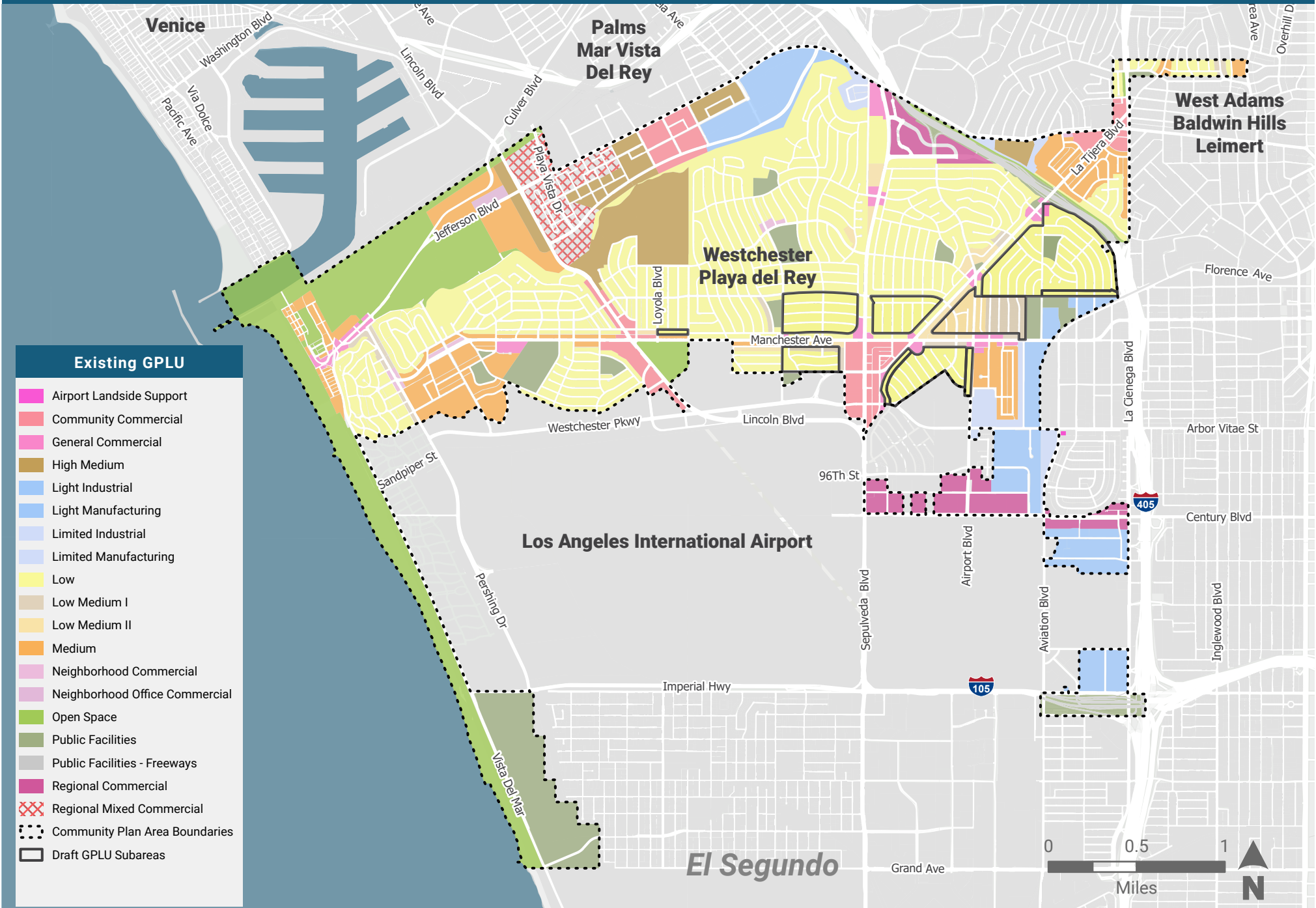
Westchester - Playa Del Rey



Existing GPLU

- Airport Landside Support
- Community Commercial
- General Commercial
- High Medium
- Light Industrial
- Light Manufacturing
- Limited Industrial
- Limited Manufacturing
- Low
- Low Medium I
- Low Medium II
- Medium
- Neighborhood Commercial
- Neighborhood Office Commercial
- Open Space
- Public Facilities
- Public Facilities - Freeways
- Regional Commercial
- Regional Mixed Commercial
- Community Plan Area Boundaries

Westchester - Playa Del Rey



Existing GPLU

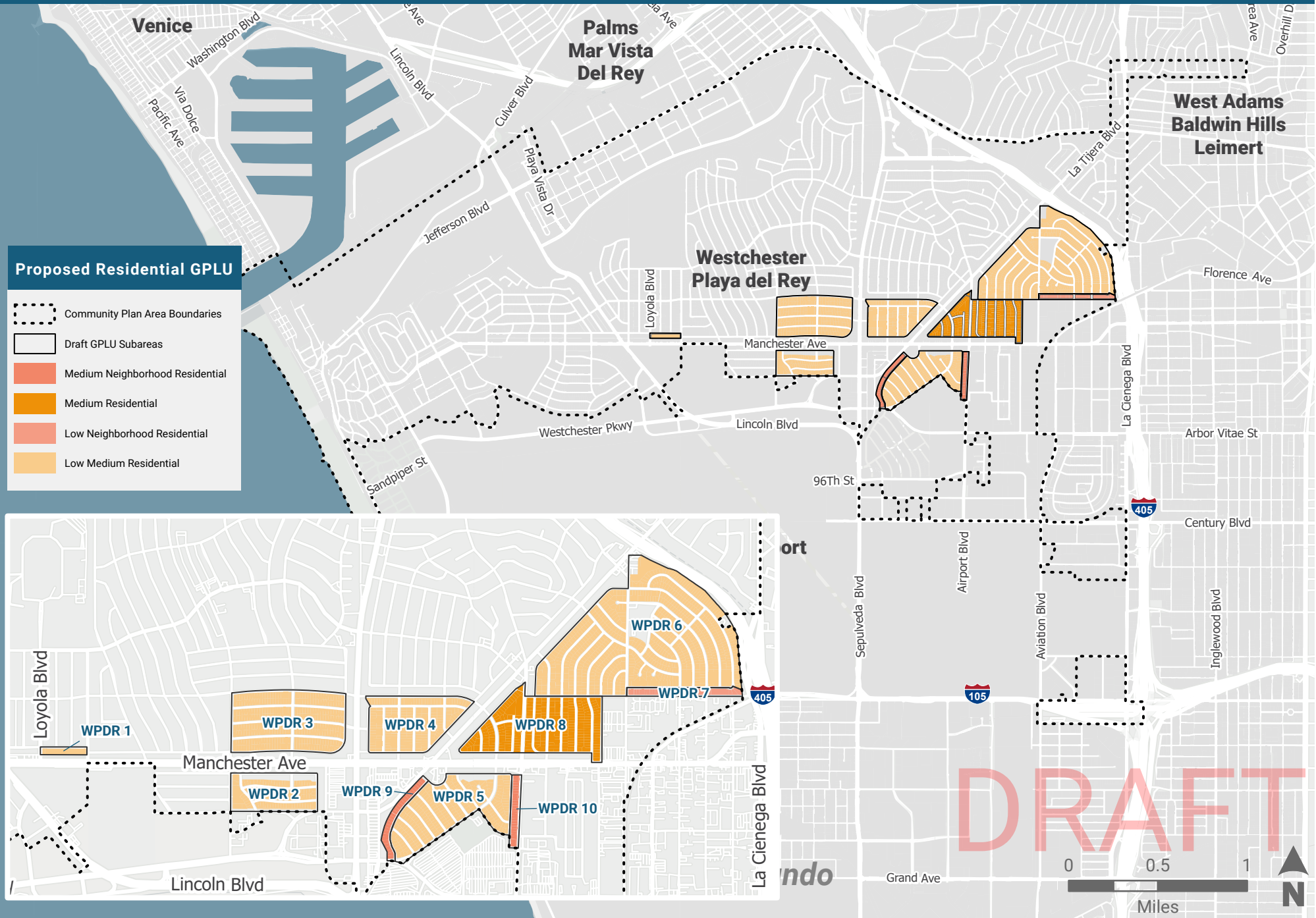
- Airport Landside Support
- Community Commercial
- General Commercial
- High Medium
- Light Industrial
- Light Manufacturing
- Limited Industrial
- Limited Manufacturing
- Low
- Low Medium I
- Low Medium II
- Medium
- Neighborhood Commercial
- Neighborhood Office Commercial
- Open Space
- Public Facilities
- Public Facilities - Freeways
- Regional Commercial
- Regional Mixed Commercial
- Community Plan Area Boundaries
- Draft GPLU Subareas

Westchester - Playa Del Rey




Proposed Residential GPLU

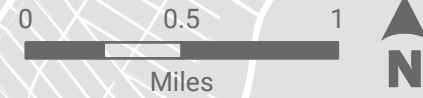
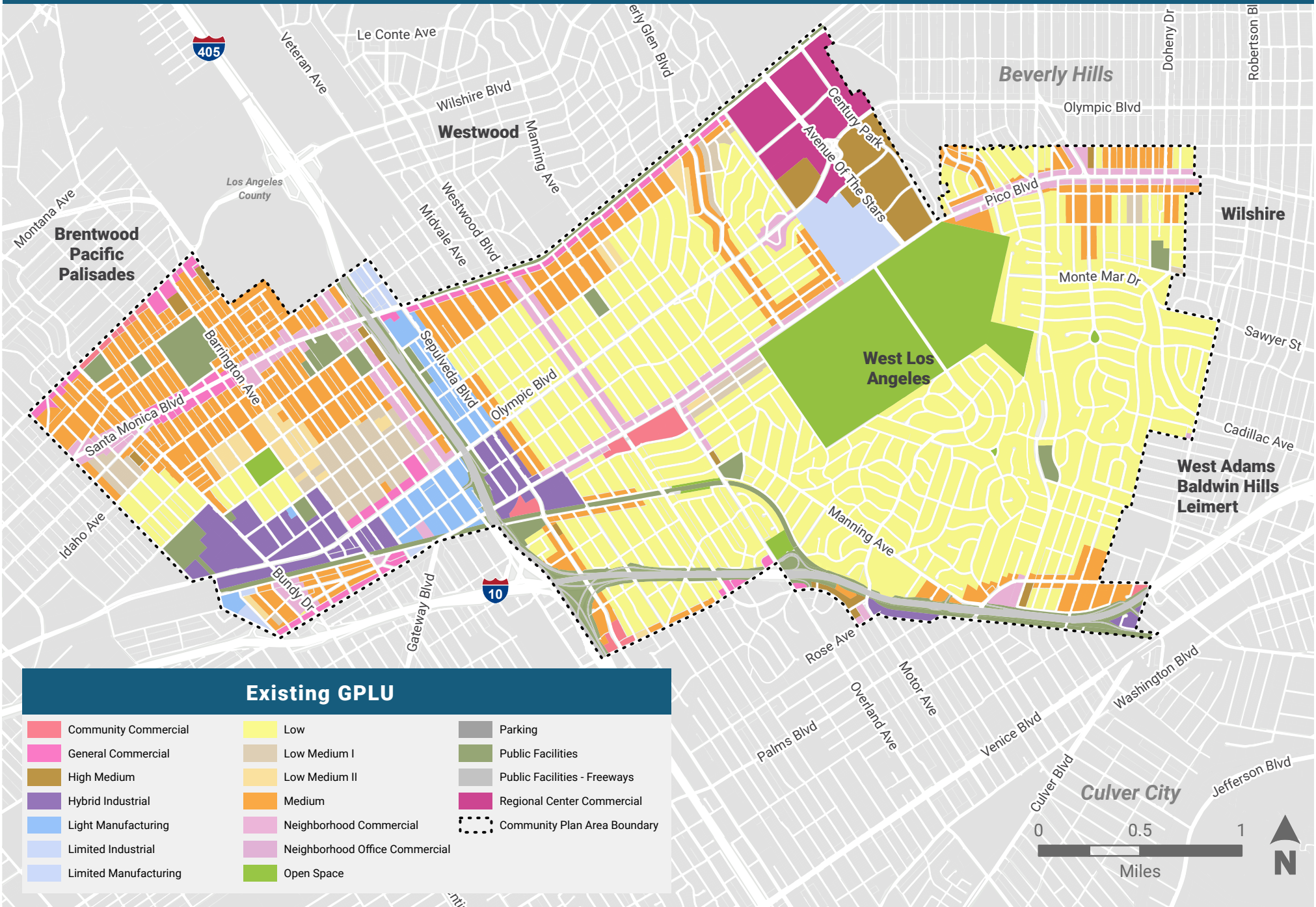
- Community Plan Area Boundaries
- Draft GPLU Subareas
- Medium Neighborhood Residential
- Medium Residential
- Low Neighborhood Residential
- Low Medium Residential



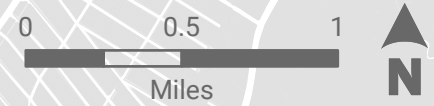
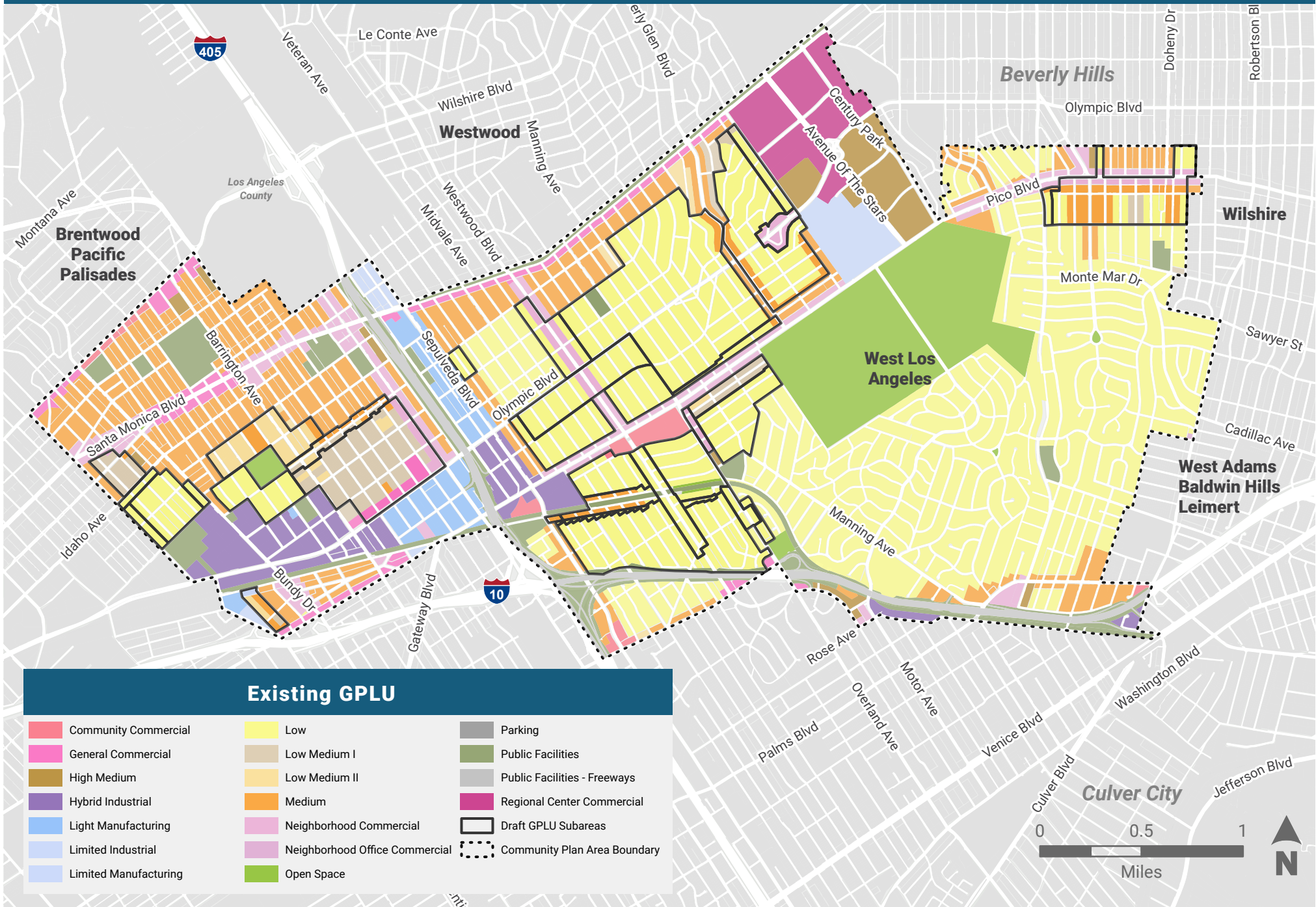
DRAFT



West Los Angeles



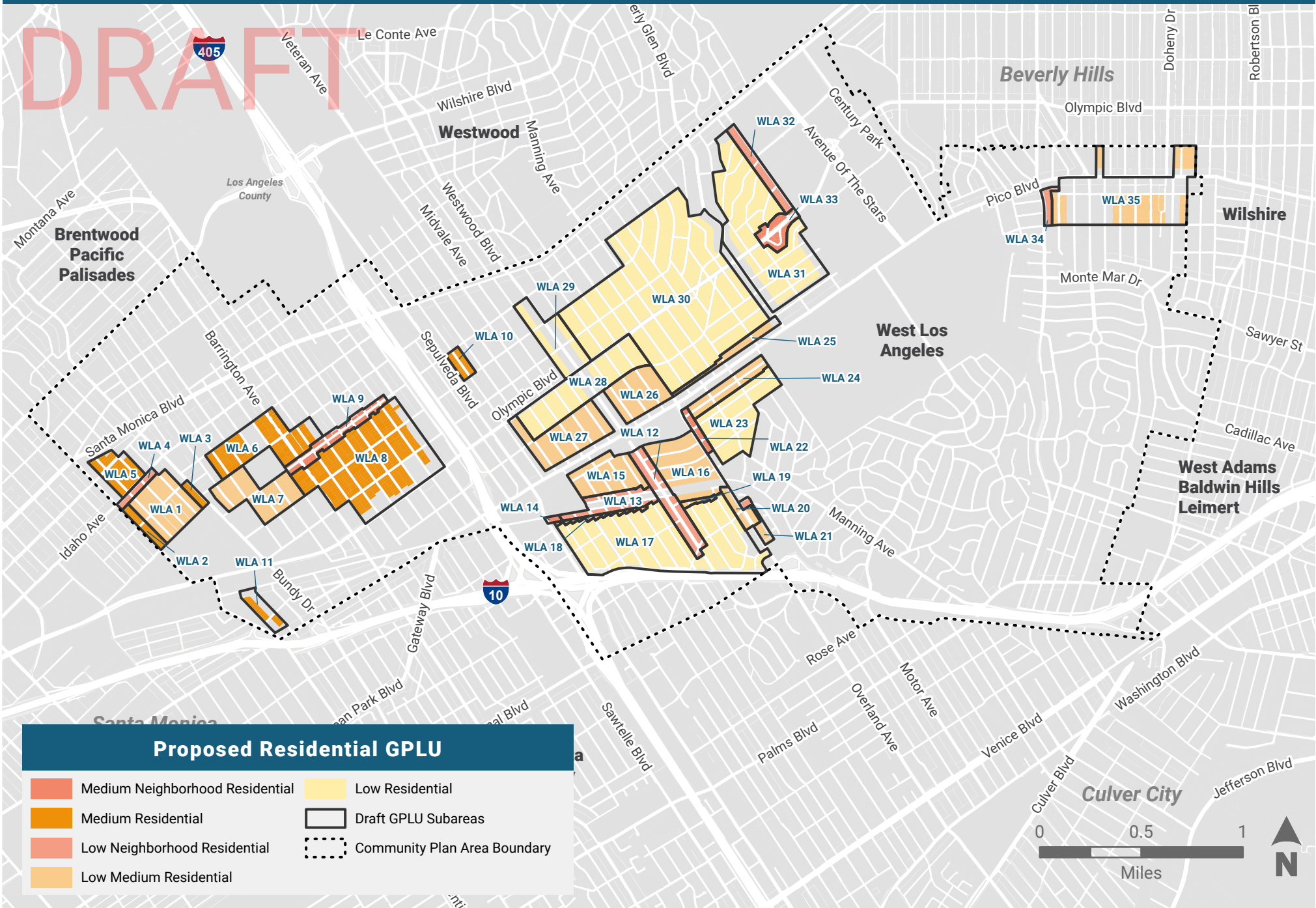
West Los Angeles



West Los Angeles

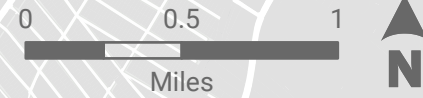


DRAFT

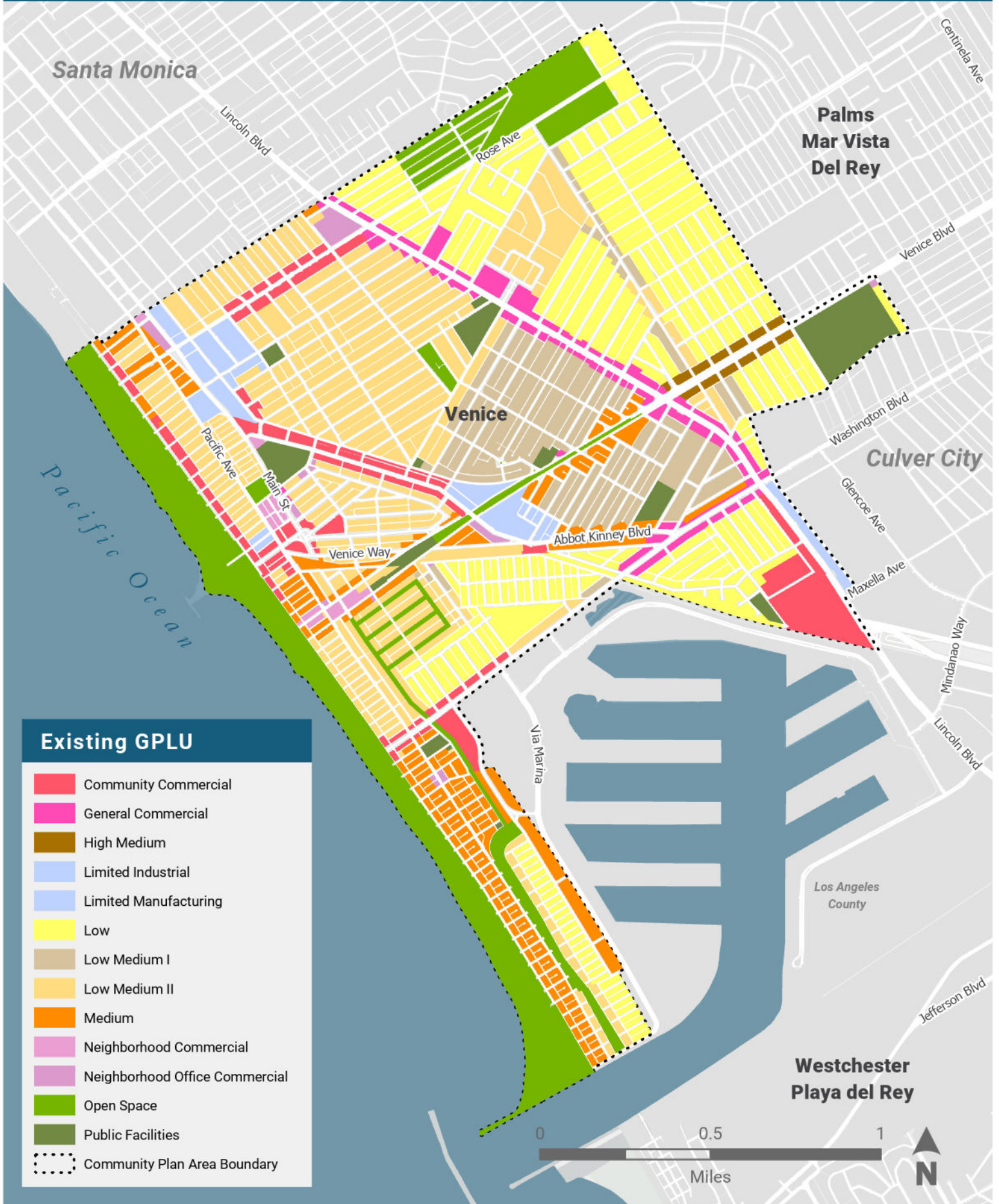


Proposed Residential GPLU

- Medium Neighborhood Residential
- Medium Residential
- Low Neighborhood Residential
- Low Medium Residential
- Low Residential
- Draft GPLU Subareas
- Community Plan Area Boundary



Venice



Venice



Existing GPLU

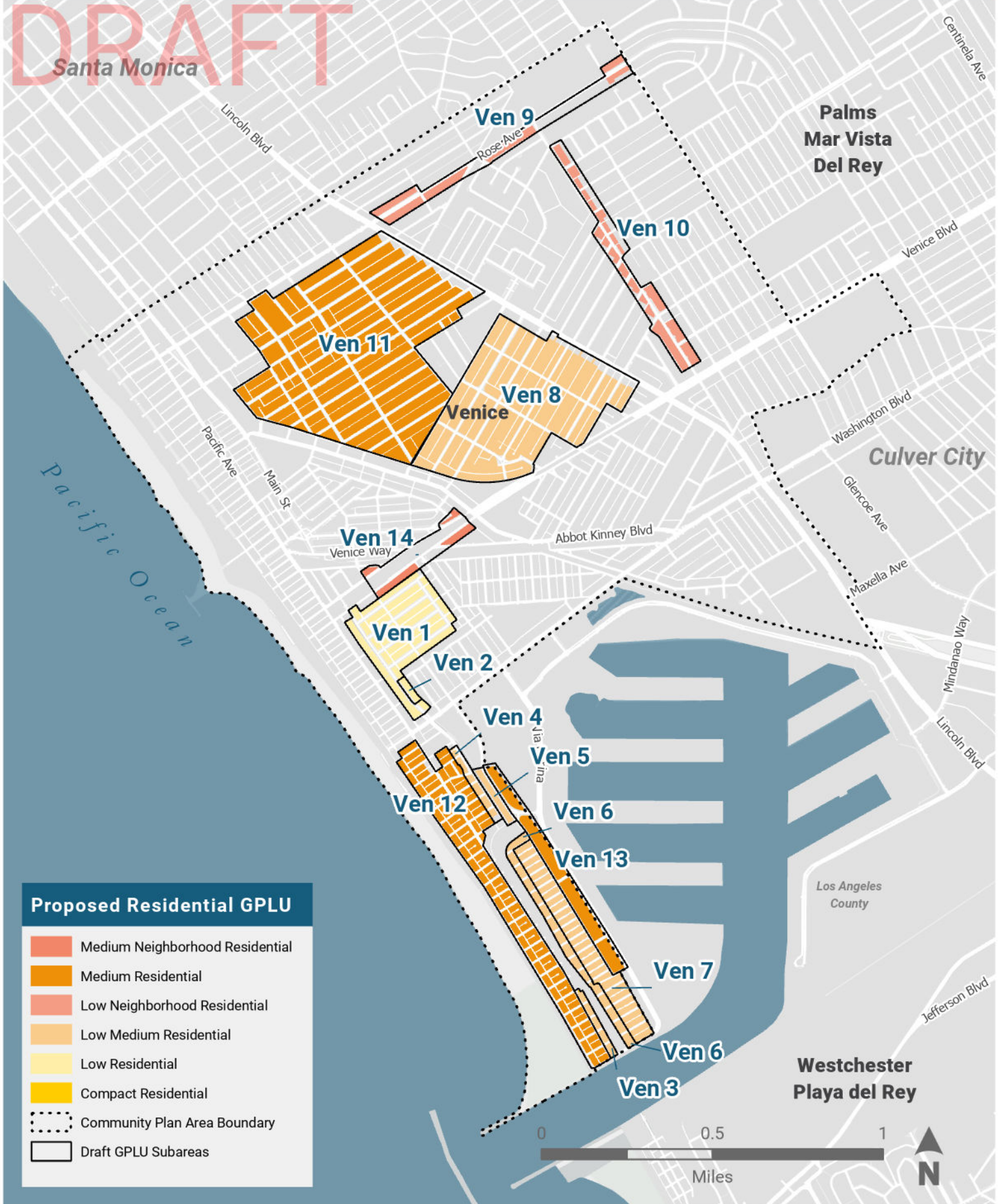
- Community Commercial
- General Commercial
- High Medium
- Limited Industrial
- Limited Manufacturing
- Low
- Low Medium I
- Low Medium II
- Medium
- Neighborhood Commercial
- Neighborhood Office Commercial
- Open Space
- Public Facilities
- Community Plan Area Boundary
- Draft GPLU Subareas



Venice



DRAFT
Santa Monica



Proposed Residential GPLU

- Medium Neighborhood Residential
- Medium Residential
- Low Neighborhood Residential
- Low Medium Residential
- Low Residential
- Compact Residential
- Community Plan Area Boundary
- Draft GPLU Subareas

