





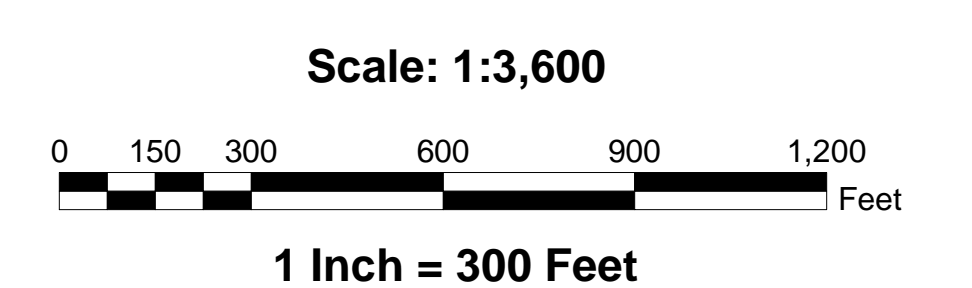


Land Use Designations

(Color Representation of Original Plan Map)

	Low I Density Residential		Highway Oriented Commercial
	Low Medium II Density Residential		Commercial Manufacturing
	Medium Density Residential		Limited Manufacturing

A	Alternative Land Use is Commercial Manufacturing
B	Alternative Land Use is Highway Oriented Commercial
C	Alternative Land Use is Housing



PREPARED BY CRA GIS TEAM:
Kim Plosor, Principal Planner; Khaled Soliman, Director of IT (CRA);
Mario Viana, GIS Analyst (Engineering Systems)
08/08/2005

