

EFI Global Report (2017)

APPENDIX F-1.1



Commercial

Phase I Environmental Site Assessment Report

Commercial Property
8545 North Sepulveda Boulevard
Los Angeles, California 91605

Prepared For:

LA Family Housing
843 Lankershim Boulevard
North Hollywood, California 91605



Multi-family

EFI Project No. 9836002894
Date of Issuance: November 16, 2017



Highrise

Prepared By:

EFI Global, Inc.
5261 West Imperial Highway
Los Angeles, California 90045



Industrial



Retail

TABLE OF CONTENTS

EXECUTIVE SUMMARY	1
1.0 INTRODUCTION	5
1.1 Significant Assumptions	6
1.2 Limitations and Exceptions	6
1.3 Reliance	6
1.4 User Responsibilities	7
2.0 SITE DESCRIPTION	8
2.1 Current and Historical Addresses	8
2.2 Legal Description	8
2.3 Physical Setting	8
3.0 SITE RECONNAISSANCE/INTERVIEWS	9
3.1 Site Reconnaissance	9
3.2 Adjoining and Immediately Surrounding Properties	10
3.3 Surrounding Area Observations	10
3.4 Interviews	10
3.5 User Provided Information	11
3.6 User Provided Documents	12
4.0 HISTORICAL LAND USE	13
4.1 Aerial Photography Review	13
4.2 Building Department Records Review	14
4.3 City Directory Review	14
4.4 Sanborn Map Review	15
4.5 Historical Summary	15
4.6 Historical Data Gaps	16
5.0 REGULATORY DATABASE REPORT	17
5.1 Subject Property	17
5.2 Adjoining and Immediately Surrounding Properties	17
5.3 Surrounding Area	18
5.4 Orphan Sites	18
6.0 AGENCY FILE REVIEWS	19
6.1 State Agencies	19
6.2 City/County Agencies	19

6.3 Agency File Review Limitations	20
7.0 NON-SCOPE ENVIRONMENTAL RISKS	21
7.1 Asbestos Containing Building Materials	21
7.2 Lead-Based Paint	21
7.3 Radon	22
7.4 Wetlands	22
7.5 Mold	23
7.6 Methane Gas	23
8.0 FINDINGS	24
8.1 CONCLUSIONS	24
8.2 RECOMMENDATIONS	24
9.0 SIGNATURES	25
10.0 REFERENCES	26

TABLE OF APPENDICES

APPENDIX I: ILLUSTRATIONS

APPENDIX II: RADIUS MAP REPORT

APPENDIX III: SUPPORTING DOCUMENTATION

EXECUTIVE SUMMARY

EFI Global, Inc. has performed a Phase I Environmental Site Assessment (Phase I) for LA Family Housing (Client) for a commercial property located at 8545 North Sepulveda Boulevard, in Los Angeles County, within the Community of North Hills, and the City of Los Angeles, California, Assessor's Parcel Number: 2654-020-034. The research conducted for this study and the report prepared are in conformance with the United States Environmental Protection Agency (USEPA) All Appropriate Inquiry (AAI) standard and the American Society for Testing and Materials (ASTM) E 1527-13 scope of work.

Site Description

According to our research and information provided by the Client, the following addresses have been found to be associated with the subject property: 8545, 8547, 8549, and 8549 ½ North Sepulveda Boulevard, Los Angeles, California. The subject property is located on the west side of North Sepulveda Boulevard, approximately 785 feet south of Parthenia Street Boulevard, in the City of Los Angeles. The subject property is approximately 22,260 square feet in size and is developed with a two-story office structure and two single-story additions, which are approximately 6,080 square feet in total size. The building is currently unoccupied and was most recently occupied by Angel's Appliances. The remaining portions of the property consist of an asphalt and concrete paved parking/storage area on the western portion which is enclosed by a chain-linked fence. The surrounding area is used for commercial and residential purposes. Groundwater is estimated to be greater than 200 feet below ground surface in the area of the site and is assumed to flow towards the east/southeast.

- Those interviewed, as persons familiar with the site, were not aware of any negative environmental conditions associated with the property.
- Three empty and one full 55-gallon drums and 6 five-gallon plastic containers were observed adjacent to the north exterior portion of the two-story building. The drums and containers were not labelled. According to the property owner, the drum containing the unknown liquid and the 5-gallon containers likely contained motor oil. Additionally, one Spray King spray booth and 8 one-gallon containers of latex paints were observed within the single-story warehouse portion of the property. No evidence of significant spills and/or stains was observed on the asphalt or concrete pavement in the vicinity of the containers of drums, oil or paint containers, and the spray booth. Based on no evidence of a significant spill and/or stains, the lack of conduits to the subsurface in the vicinity of the spray booth, drums, and containers, the hazardous waste containers and spray booth are not considered a significant environmental concern for the subject property. EFI recommends the proper disposal of the hazardous wastes observed within the interior and exterior portions of the subject property.

Historical Land Use

According to EFI Global, Inc.'s interpretation of the historical research data, the subject property was developed with a dwelling prior to 1928. The remainder of the property appears to be vacant. By 1932, the property was developed with two residences and a detached garage. In 1934 and 1936, two poultry houses were constructed on the property. By 1947, the property appears to be developed with four structures. By 1954, the property was developed with five dwellings, three storage buildings, and one commercial building utilized as a food market. By 1962, an addition of a workshop was added to the existing store and dwelling. By 1964, the property appears to be developed with the existing structures within the eastern portion and three structures (likely residences) within the western portion. By 1970 through the present, the subject property appears to be developed with the existing adjoining structures

within the eastern portion and a equipment storage yard within the western portion. The commercial structures were occupied by a Farmers Market (1956), Pacific Outdoor Advertising (1959-1963), Bendel Upholstery (1962), Bouchard Ice Machine Service (1970-1980), and Angel TV & Appliance Service and associated TV & Appliance businesses (1962-present). The building is currently vacant.

- The earliest historical resource obtained during this investigation was an aerial photograph from 1928 which indicated development of the subject property for residential use. The lack of historical sources for the subject property dating back to the first developed use represents historical data source failure. However, it is assumed that prior to 1928 the subject property would have been undeveloped or used for residential purposes. Based on the pattern of development in the area of the site, it is our opinion that commercial or industrial development of the subject property prior to 1928 is unlikely. Based on this, the limitation is not expected to significantly alter the findings of this investigation and is not considered a significant data gap.

Environmental Data Search

- The subject property is not listed on any of the regulatory databases researched for this report.
- There are no properties within 100-feet of the subject property where a release is considered likely or a known release has occurred.
- In our opinion, none of the other sites listed on the regulatory database report pose a significant threat to the subject property as there is no indication of a release at the respective sites, a release has occurred but groundwater has not been impacted, a release has occurred but the case is closed, or the sites are located cross or down gradient of the subject property and in excess of 1/10 mile from the subject property.

The Los Angeles Regional Water Quality Control Board (LARWQCB), Department of Toxic Substances Control (DTSC), South Coast Air Quality Management District (SCAQMD), Los Angeles County Fire Department Health Hazardous Materials Division (LACFD HHMD), Los Angeles Fire Department Arson Division (LAFD AD), and Los Angeles Bureau of Sanitation (LABS) were contacted regarding permits, hazardous materials, underground storage tank, hazardous materials, underground storage tank, industrial waste discharge records and site investigation files for the subject property. In addition, the State Water Resources Control Board (SWRCB) GeoTracker, DTSC EnviroStor and Hazardous Waste Tracking System (HWTS), SCAQMD Facility Information Detail (FIND), the Los Angeles County Health Hazardous Materials Division (LACHHMD) Active Certified Unified Program Agency (CUPA) Program Records, Inactive CUPA Program Records, Site Mitigation Unit (SMU) Case Records, California Accidental Release Program (CalARP), and the LAFD CUPA online Active and Inactive Aboveground Storage Tank (AST) Inventory, UST Inventory, Hazardous Materials Inventory, and Underground Storage Tank Historical Files databases were reviewed.

- According to the responses to our requests from the LARWQCB and DTSC, as well as a review of the GeoTracker, EnviroStor, and HWTS online databases, there are no files for the subject property addresses.
- According to the SCAQMD response letter, Angel Appliances was issued a permit to operate a Spray King floor filter type spray booth in November 1982. The permit was listed as inactive as of January 1990. No violations were on file. The spray booth was observed during the site reconnaissance on November 2, 2017. No evidence of drains, spills and/or stains was observed in the vicinity of the spray booth. Based on the relatively short term use of the spray booth, no violations, and no evidence of

drains or a release of hazardous materials in the vicinity of the spray booth, the former use of the spray booth is not considered a significant environmental concern. No other SCAQMD records were on file for the subject property addresses.

- According to the responses from the LABS and LACHHMD, there are no records on file for the current and historical subject property addresses. Additionally, according to the review of the LACHHMD and LAFD CUPA databases, there are no records on file for the current and historical subject property addresses.
- The City of Los Angeles NavigateLA Online Mapping System was reviewed to obtain substructure maps for the subject property. According to a review of the substructure maps for the subject property, no USTs or other substructure features were identified in the area of the subject property.
- At the time this report was issued, no response has been received from the LAFD AD. Should relevant information be obtained from these agencies subsequent to issuing this report, an addendum will be prepared and provided to the Client.
- The User did not provide EFI Global any information either verbally or in writing (i.e. Title Report) regarding environmental cleanup liens or activity and use limitations encumbering the subject property. An environmental lien search was not requested by the User; however, based on our review of the DTSC EnviroStor Database, no environmental liens enforced by the DTSC were identified.

Additional Issues

- Based on the age of the onsite structures, there is a potential for asbestos containing building materials at the site, however, no testing was completed as part of this report. Suspect ACM was observed in the form of floor tiles, ceiling tiles, interior and exterior stucco, floor mastic, drywall and joint compound, and spray applied ceiling material. All suspect ACM observed on site appeared to be in poor to fair condition. Individual suspect materials would need to be tested in order to confirm the presence or non-presence of the suspect ACM prior to renovation or demolition of the subject buildings.
- Based on the age of the on-site structures, there is a potential for lead-based paint at the site. Observed painted surfaces appeared to be in poor to fair condition at the time of the site reconnaissance. Individual suspect materials would need to be tested in order to confirm the presence or non-presence of lead-based paint prior to renovation or demolition of the subject buildings.
- Based on research by the United States Environmental Protection Agency (USEPA), the average radon concentrations for Los Angeles County are between 2.0 picocuries per liter (pCi/L) and 4.0 pCi/L, below the 4.0 pCi/L action level set by the USEPA; however, site specific radon levels vary greatly within the EPA radon zones and on-site radon measurements would need to be collected in order to determine the radon levels at the subject property.
- EFI Global, Inc. did observe visible or olfactory indications of the presence of mold and obvious indications of significant water damage. No sampling was conducted as part of this assessment.
- The City of Los Angeles Department of Building and Safety methane zone data was reviewed to determine if the subject property is located in a methane or methane buffer zone. According to the information reviewed, the subject property not located within a methane or methane buffer zone.

CONCLUSIONS

EFI Global, Inc. has performed a Phase I Environmental Site Assessment in conformance with the scope and limitations of ASTM Practice 1527-13, at 8545 North Sepulveda Boulevard, within the Community of

North Hills, and the City of Los Angeles, California, the subject property. Any exceptions to or deletions from this practice are described in the individual sections of this report. This assessment has revealed no evidence of recognized environmental conditions or *de minimis* conditions in connection with the subject property.

Recognized Environmental Conditions (REC)

In our opinion, no RECs were identified during the course of this assessment.

Historical Recognized Environmental Conditions (HREC)

In our opinion, no HRECs were identified during the course of this assessment.

Controlled Recognized Environmental Conditions (CREC)

In our opinion, no CRECs were identified during the course of this assessment.

De Minimis Conditions

In our opinion, no *de minimis* conditions were identified during the course of this assessment.

RECOMMENDATIONS

Based on the foregoing, no additional investigation is recommended at this time.

1.0 INTRODUCTION

EFI Global, Inc. has performed a Phase I Environmental Site Assessment (Phase I) for the property located at 8545 North Sepulveda Boulevard, in Los Angeles County, within the Community of North Hills, and the City of Los Angeles, California (Subject Property). This report has been prepared for the sole use of LA Family Housing (Client).

The research conducted for this study and the report prepared are in general conformance with the EPA "All Appropriate Inquiries" standard and the ASTM 1527-13 "Standard Practices for Environmental Site Assessments: Phase I Environmental Site Assessment Process". The primary purpose for performing a Phase I ESA is to "...permit a user to satisfy one of the requirements to qualify for the innocent landowner, contiguous property owner, or bona fide prospective purchaser limitations (commonly known as landowner liability protections) on Comprehensive Emergency Response Compensation and Liability Act (CERCLA) liability." (ASTM, 2013) An environmental site assessment meeting or exceeding this practice and completed less than 180 days prior to the date of acquisition is presumed to be valid under this standard. In order to maintain landowner liability protections, the User also has a "continuing obligation to not interfere with activity and use limitations associated with the property," must take "reasonable steps to prevent releases" and must "comply with legal release reporting obligations." (ASTM, 2013) Further, it is the goal of this study to identify business risks related to the property associated with environmental conditions. This investigation is not an environmental compliance audit and is not designed to determine if the operations of an existing facility are in compliance with applicable environmental laws and regulations.

The goal of this process is to identify any (1) recognized environmental conditions (RECs), (2) historic recognized environmental conditions (HRECs), (3) controlled recognized environmental conditions (CRECs), and/or (4) *de minimis* conditions associated with the subject property.

- A **recognized environmental condition** is defined as "...the presence or likely presence of any hazardous substances or petroleum products in, on, or at a property: (1) due to any release to the environment; (2) under conditions indicative of a release to the environment; or (3) under conditions that pose a material threat of a future release to the environment." This definition does not include *de minimis* conditions defined as "a condition that generally does not present a threat to human health or the environment and that generally would not be the subject of an enforcement action if brought to the attention of appropriate governmental agencies" (ASTM, 2013).
- A **historical recognized environmental condition** is defined as "a past release of any hazardous substances or petroleum products that has occurred in connection with the property and has been addressed to the satisfaction of the applicable regulatory authority or meeting unrestricted use criteria established by a regulatory authority, without subjecting the property to any required controls (for example, property use restrictions, activity and use limitations, institutional controls, or engineering controls)." (ASTM, 2013). The HREC designation requires the comparison of residual contamination concentrations, if any, to current regulatory standards.
- A **controlled recognized environmental condition** is defined as "a recognized environmental condition resulting from a past release of hazardous substances or petroleum products that has been addressed to the satisfaction of the applicable regulatory authority (for example, as evidenced by the issuance of a no further action letter or equivalent, or meeting risk-based criteria established by regulatory authority), with hazardous substances or petroleum products allowed to remain in place subject to the implementation of required controls (for example, property use

restrictions, activity and use limitations, institutional controls, or engineering controls)" (ASTM, 2013).

- A ***de minimis condition*** is defined as "a condition that generally does not present a threat to human health or the environment and that generally would not be the subject of an enforcement action if brought to the attention of appropriate governmental agencies. Conditions determined to be *de minimis* conditions are not recognized environmental conditions nor controlled recognized environmental conditions" (ASTM, 2013).

In order to identify environmental conditions at the site, the Phase I ESA includes a site inspection, interviews with parties familiar with the property, historical research into the past uses of the property, and an environmental records search with regard to the subject property, adjoining and immediately surrounding properties, and the surrounding area. In addition, EFI Global, Inc. provides an opinion regarding the potential for asbestos containing materials, lead-based paints, mold, radon, oil and gas exploration, and methane as they relate to the subject property. Reviewing those documents that are publicly available, reasonably ascertainable, and practically reviewable controls the completeness of this assessment. The inability to review documents which do not exist or are not publicly available, reasonably ascertainable, or practically reviewable may result in a data gap.

1.1 Significant Assumptions

While this report provides an overview of potential environmental concerns, both past and present, the environmental assessment is limited by the availability of information at the time of the assessment. It is possible that unreported disposal of waste or illegal activities impairing the environmental status of the property may have occurred which could not be identified. The conclusions and recommendations regarding environmental conditions that are presented in this report are based on a scope of work authorized by the Client. Note, however, that virtually no scope of work, no matter how exhaustive, can identify all contaminants or all conditions above and below ground.

1.2 Limitations and Exceptions

This report has been prepared in accordance with generally accepted environmental methodologies referred to in ASTM 1527-2013, and contains all of the limitations inherent in these methodologies. No other warranties, expressed or implied, are made as to the professional services provided under the terms of our contract and included in this report. The conclusions of this report are based in part, on the information provided by others. The possibility remains that unexpected environmental conditions may be encountered at the site in locations not specifically investigated. The services performed and outlined in this report were based, in part, upon visual observations of the site and attendant structures. Our opinion cannot be extended to portions of the site that were unavailable for direct observation, reasonably beyond the control of EFI Global, Inc. The objective of this report was to assess environmental conditions at the site, within the context of our contract and existing environmental regulations within the applicable jurisdiction. Evaluating compliance of past or future owners with applicable local, provincial, and federal government laws and regulations was not included in our contract for services. Our observations relating to the condition of environmental media at the site are described in this report. It should be noted that compounds or materials other than those described could be present in the site environment.

1.3 Reliance

This report has been prepared for the sole use of LA Family Housing. The contents should not be relied upon by any other parties without the express written consent of LA Family Housing and EFI Global, Inc.

1.4 User Responsibilities

The United States Environmental Protection Agency (USEPA) All Appropriate Inquiry (AAI) and ASTM E 1527-13 Phase I Standards require that the User conduct independent research and consider certain information before purchasing a property:

- Obtain a recent (less than 180 days old) title report prepared for the subject property. The report should be reviewed to obtain information regarding environmental clean-up liens or activity and use limitations (AULs) with regard to the subject property. If environmental cleanup liens or AULs encumbering the subject property or in connection with the subject property are identified, the User should provide that information to the Environmental Professional (EFI Global, Inc.). If the User has actual knowledge of environmental cleanup liens or AULs encumbering the subject property or in connection with the subject property, the User should provide that information to the Environmental Professional (EFI Global, Inc.).
- The User should provide the Environmental Professional (EFI Global, Inc.) with any specialized knowledge the User has with regard to recognized environmental conditions in connection with the property.
- If the User is aware of any commonly known information in the community about the subject property with respect to recognized environmental conditions, the User should provide the information to the Environmental Professional (EFI Global, Inc.).
- If this Phase I ESA was prepared as due diligence for a property transaction, it is the responsibility of the User to consider the relationship of the purchase price to the fair market value of the property. If the purchase price is significantly lower than the fair market value, the User should identify the alternate reason for the low purchase price if the lower purchase price is not related to the property being affected by hazardous substances or petroleum products.

2.0 SITE DESCRIPTION

EFI Global, Inc. has performed a Phase I for a commercial property located at 8545 North Sepulveda Boulevard, in Los Angeles County, and the City of Los Angeles, California. The subject property is located on the west side of North Sepulveda Boulevard, approximately 785 feet south of Parthenia Street Boulevard, in the City of Los Angeles. The subject property is approximately 22,260 square feet in size and is developed with a two-story office structure and two single-story additions, which are approximately 6,080 square feet in total size. The building is currently unoccupied and was most recently occupied by Angel's Appliances. The remaining portions of the property consist of an asphalt and concrete paved parking/storage area on the western portion which is enclosed by a chain-linked fence. The surrounding area is used for commercial and residential purposes.

Natural gas and electrical services are provided to the subject property by the Southern California Gas Company and the Southern California Edison, respectively. Potable water and sewer services are provided by the City of Los Angeles.

2.1 Current and Historical Addresses

According to our research and information provided by the Client, the following addresses have been found to be associated with the subject property: 8545, 8547, 8549, and 8549 ½ North Sepulveda Boulevard, Los Angeles, California.

2.2 Legal Description

According to the Los Angeles County Assessor's Office, the subject property is located in the City of Los Angeles, and is described by the Assessor's Parcel Number: 2654-020-034.

2.3 Physical Setting

The elevation of the subject property is approximately 816 feet above sea level (United States Geological Survey Van Nuys, California 7.5 minute topographic quadrangle). Based on our review of the GeoCheck Section of the Environmental Data Resources, Inc. (EDR) Radius report, the subject property is not situated within a 100-year Federal Environmental Management Agency (FEMA) Flood Zone. No wetlands were identified at the property or adjoining/immediately surrounding properties. Based on our review of groundwater data presented in the State Water Resources Control Board (SWRCB) GeoTracker website, groundwater was detected at a leaking underground storage tank site (Litton Data Systems, 8000 Woodley Avenue) approximately 4,445 feet southwest of the subject property at greater than 200 feet below ground surface. However, perched and semi-perched aquifers may be present beneath the site. Based on regional groundwater data, regional groundwater flow direction is estimated to be towards the east/southeast; however local groundwater flow direction may vary.

3.0 SITE RECONNAISSANCE/INTERVIEWS

3.1 Site Reconnaissance

On November 2, 2017, Christopher Rude, Environmental Professional with EFI Global, conducted a site reconnaissance of the subject property. The site inspection was conducted to attempt to identify current site use(s), current hazardous materials storage, and evidence of past site uses and hazardous material storage and to identify evidence of other recognized environmental conditions. The following table summarizes our Site Reconnaissance observations:

Yes	No	Observed Feature(s)
✓		Hazardous Substances and Petroleum Products Containers
	✓	Underground and/or Aboveground Storage Tanks
	✓	Drains/Sumps/Clarifiers/Sewer Interceptors/Septic Systems
	✓	Stained or Corroded Surfaces/Stained Soil or Stressed Vegetation
	✓	Pits/Ponds/Lagoons/Wetlands
	✓	Electrical Equipment with the Potential to contain Fluids
	✓	Production or Monitoring Wells
	✓	Evidence of Solid Waste Disposal/Dumping/Fill Areas

3.1.1 Exterior Observations

The exterior portions of the site consist of asphalt and concrete paved parking areas within the central and western portion of the property. Access to the subject property is through a chain-linked gate via Sepulveda Boulevard to the east. One trash dumpster was observed adjacent to the warehouse portion of the building. The dumpster contained non-hazardous debris at the time of the site reconnaissance. The central and western portions of the property were utilized for the storage of used refrigerators, washing machines, dryers, stoves and associated parts. Four 55-gallon steel drums and 6 five-gallon containers were observed adjacent to the building. The drums and containers were not labelled. The drums were either empty or contained an unknown liquid. According to the property owner, the drum containing the unknown liquid and the 5-gallon containers likely container used motor oil. EFI recommends the proper disposal of the hazardous wastes observed within the exterior portion of the subject property. No pole or pad mounted transformers or PCB-containing equipment were observed on-site. Evidence of water damage and potential mold growth were observed on the exterior portion of the property.

No recognized environmental conditions were observed in this portion of the site.

3.1.2 Interior Observations

The subject property is developed with a two-story office building and an adjoining single story warehouse building within the east-central portion of the property. The site is currently vacant and was previously occupied by Angel's Appliances since the early 1960s. The structure is of concrete block construction, with a concrete slab-on-grade foundation, and flat wood roofs. Building materials observed included wood and drywall partitions, carpeting, nine and twelve-inch floor tiles, and 2' by 4' drop ceiling panels. An electric dumbwaiter exists near the central portion of the two-story building. The buildings were utilized for the storage of part for refrigerators, washing machines, dryers, and stoves. One Spray King spray booth and 5, one-gallon containers of latex paint were

observed within the warehouse portion of the building. No evidence of spills and/or stains was observed on the concrete pavement in the vicinity of the containers of paint or spray booth. Evidence of water damage and potential mold growth was observed within the structures. No other significant hazardous material storage or recognized environmental conditions were observed in the interior portions of the site.

3.1.3 Reconnaissance Limitations

No significant limitations were encountered during our reconnaissance of the subject property.

3.2 Adjoining and Immediately Surrounding Properties

The adjoining and immediately surrounding properties (within 100-feet of the subject property boundary) were visually and physically observed from public right-of ways and the subject property in an attempt to identify recognized environmental conditions. Our observations are summarized in the following table:

Location	Address(es)	Uses/Observations
North	8553 Sepulveda Boulevard	Suncrest Apartments
South	8539 Sepulveda Boulevard	Valley High School and Learning Center
West	8550 Langdon Avenue 8540 Thunderbird Drive	Single-family residence Condominium
East	8540-8546 Sepulveda Boulevard	Chase Auto Body and other commercial tenants beyond Sepulveda Boulevard

The immediately surrounding property to the north was listed on the regulatory database report and is further discussed in Section 5.2 below.

3.3 Surrounding Area Observations

3.3.1 Surrounding Property Uses

The surrounding area is mostly developed with commercial and residential structures.

3.3.2 Surrounding Geography

The surrounding area is mostly flat with a slight topographic slope to the southeast. No nearby hills or bedrock outcroppings were observed in the area of the site. No lakes, ponds, rivers or streams were observed in the surrounding area.

3.4 Interviews

3.4.1 Property Owner

The property owner was provided an Owner's Environmental Questionnaire through Mr. Daniel Huynh, which has not been returned prior to issuance of the report. Based on the quality of information obtained from other sources, this limitation is not expected to alter the findings of this investigation.

3.4.2 Key Site Manager

The property owner provided access and was interviewed during the course of the site

reconnaissance on November 3, 2017. The property owner was not aware of any environmental conditions at the subject property.

3.4.3 Property Occupants

No occupants were available for interview during the completion of this report.

3.4.4 Past Owners, Operators and Occupants

Past owners, operators and occupants were not able to be identified for an interview for this report.

3.4.5 Prospective Purchaser

Mr. Daniel Huynh, Director of Real Estate with LA Family Housing, was provided a Potential Purchaser Questionnaire for the purpose of this report, dated November 3, 2017. The Potential Purchaser Questionnaire was not returned by the issuance of this report.

3.4.6 Neighboring Property Owners/Tenants

Per ASTM, an attempt to interview neighboring property owners/tenants should be conducted when the subject property is vacant and unsecured land.

As the subject property is currently developed and utilized for residential and commercial use, no neighboring property owners/tenants were interviewed during this assessment.

3.5 User Provided Information

The United States Environmental Protection Agency (USEPA) All Appropriate Inquiry (AAI) and ASTM 1527-13 Phase I Standards require that the Report User conduct independent research and consider certain information before purchasing a property. EFI Global, Inc. recommends that the User documents completion of the following items:

3.5.1 Lien Search

The User is required to obtain a recent (less than 180 days old) title report prepared for the subject property. The report should be reviewed to obtain information regarding environmental clean-up liens or activity and use limitations with regard to the subject property. If environmental cleanup liens or activity and use limitations encumbering the subject property or in connection with the subject property are identified, the User should provide that information to the Environmental Professional (EFI Global, Inc.). If the User has actual knowledge of environmental cleanup liens or activity and use limitations encumbering the subject property or in connection with the subject property, the User should provide that information to the Environmental Professional (EFI Global, Inc.).

- The User did not provide EFI Global any information either verbally or in writing (i.e. Title Report) regarding environmental cleanup liens or activity and use limitations encumbering the subject property. An environmental lien search was not requested by the User; however, based on our review of the DTSC EnviroStor Database, no environmental liens enforced by the DTSC were identified.

3.5.2 Specialized Knowledge

The User should provide the Environmental Professional (EFI Global, Inc.) with any specialized knowledge the User has with regard to recognized environmental conditions in connection with the property.

- The User has no specialized knowledge with respect to recognized environmental conditions in connection with the property.

3.5.3 Commonly Known or Reasonably Ascertainable Information

If the User is aware of any commonly known information in the community about the subject property with respect to recognized environmental conditions, the User should provide the information to the Environmental Professional (EFI Global, Inc.).

- The User is not aware of any commonly known information in the community about the subject property with respect to recognized environmental conditions.

3.5.4 Property Valuation

If this Phase I ESA was prepared as due diligence for a property transaction, it is the responsibility of the User to consider the relationship of the purchase price to the fair market value of the property. If the purchase price is significantly lower than the fair market value, the User should identify the alternate reason for the low purchase price if the lower purchase price is not related to the property being affected by hazardous substances or petroleum products.

- At the issuance of this report, a completed environmental questionnaire has not been returned by the Report User.

3.5.5 Purpose of Performing Phase I ESA

- According to the User, the User is a prospective purchaser of the subject property and the Phase I is being performed to qualify for landowner liability protections under CERCLA as well as identify business risks related to the property associated with environmental conditions.

3.6 User Provided Documents

- No documents were provided to EFI Global, Inc. by the Report User.

4.0 HISTORICAL LAND USE

A review of historical data derived from standard historical resources is provided in this section. The objective of consulting historical sources is to develop a history of the previous uses of the property and surrounding area, in order to help identify the likelihood of past uses having led to recognized environmental conditions in connection with the property. During our historical review, acute attention is paid to the subject property. Data relating to the adjoining and immediately surrounding properties (within 100-feet of the subject property boundary) and the surrounding area is reviewed to the extent that it is revealed in the course of researching the property itself.

4.1 Aerial Photography Review

Aerial Photography of many portions of the United States dates back to the 1920's. Items searched for in each photograph included, but were not limited to: evidence of tanks, gas stations, industrial site usage, water drainage pathways, areas which show evidence of drums or excessive debris, discolored or stained soils, areas of distressed vegetation, et cetera.

Aerial Photograph Coverage was available from Environmental Data Resources (EDR) for sixteen years between 1928 and 2012. A summary of our observations is presented in the following table.

Year	Subject Property	Notable Adjoining Property Observations	Notable Observations of the Surrounding Area
1928, 1938	Appears to be developed with a residence.	North: Vacant South: Residential West: Agricultural East: Sepulveda Boulevard with vacant land beyond.	Appears to be developed with residential and agricultural properties.
1947, 1952	Appears to be developed with four residential structures.	North: Residential South: Residential West: Agricultural East: Sepulveda Boulevard with residential property beyond.	Appears to be developed with residential and agricultural properties.
1964, 1967, 1970	Appears to be developed with the eastern two-story building, existing warehouse building, and three structures.	North: Residential South: Residential West: Agricultural East: Sepulveda Boulevard with residential property beyond.	Appears to be developed with residential and agricultural properties.
1977, 1981, 1989, 1995, 2002, 2005, 2009, 2010, 2012	Appears to be developed with the existing structures within the eastern portion and a storage yard within the western portion.	North: Residential South: Commercial West: Residential East: Sepulveda Boulevard with commercial property beyond.	Appears to be developed with commercial and residential properties.

4.2 Building Department Records Review

The addresses identified as current and historical addresses for the subject property were researched at the City of Los Angeles Department of Building and Safety. Items considered in the course of the building permit review are previous site usage, previous ownership, and the construction or demolition of any structures that may have had a negative environmental impact on the property. The following table summarizes relevant building permits obtained and reviewed:

8549 North Sepulveda Boulevard		
Date	Owner/Occupant	Purpose
03/09/1932	Mr. O'Leary	Two dwellings and a garage; add bedroom, bath, and kitchen
10/02/1934	Not legible	Two residences, erect chicken house
07/18/1935	Fred Hansen	One residence, garage, and hen house; addition to present residence
02/13/1936	Fred Hansen	Residence, garage and poultry house, erect poultry house
12/02/1936	Fred Hansen	Three residences, garage, and hen house; Erect chicken house
05/25/1954	Lietter	One family dwelling; add a store to building
11/18/1954	S.N. Myers	Nine structures including 5 dwellings, 3 storage buildings, and one commercial building. Convert 20' by 30' new store addition in front of dwelling into a food market
01/10/1955	S.M. Myers	Food market converted from a portion of an existing store and dwelling
10/09/1959	Pacific Outdoor Advertising	Market; add shelter and sign
12/01/1960	Pacific Outdoor Advertising	One-story shelter and roof sign
01/26/1962	Pacific Outdoor Advertising	Office, roof sign
07/25/1962	Angel Appliance	20' by 30' addition of workshop to conversion of existing store and dwelling to store
10/10/1962	Pacific Outdoor Advertising	Roof sign
04/02/1963	Pacific Outdoor Advertising	One-story shelter and roof sign

There were no building permits identified for the other current or historical site addresses.

4.3 City Directory Review

City directories have been published since the 1800's and provide detailed occupant information for the property and its surrounding area at five-year intervals. The purpose of the City Directory research is to attempt to determine the businesses that historically occupied the subject property. Historical

City Directories provided by EDR and reviewed by EFI Global, Inc. are listed below.

8545 North Sepulveda Boulevard	
Date	Listing
1991	Local Appliance Service
1962, 1975, 1986, 2004, 2010, 2014	Angel Appliance, Angel TV, Angel TV & Appliance Service, and/or Angel Coin Service

8547 North Sepulveda Boulevard	
Date	Listing
1962	Bendel Upholstering
1970, 1975, 1980	DE Bouchard Co., Bouchard Ice Machine Service

8549 North Sepulveda Boulevard	
Date	Listing
1956	Farmer Geo Market

Listings for adjoining and immediately surrounding properties reviewed during the course of researching the subject property did not reveal any uses of concern.

4.4 Sanborn Map Review

Originally compiled by the Sanborn Map Company of Pelham, New York for fire insurance companies to assess fire risks related to building materials and hazardous materials storage, today Sanborn Maps are an invaluable tool for Environmental Professionals in determining historical site use and the potential for environmental conditions. Sanborn Map Coverage is available from as early as 1867 in some cities. Although Sanborn maps were created for approximately twelve thousand cities and towns in the United States, Canada, and Mexico, Sanborn Map Coverage is not available in newer and more rural communities.

Sanborn Map Coverage was not available for the subject property. The remaining Historical Land Use data in our opinion is sufficient to accurately ascertain the historical site use.

4.5 Historical Summary

4.5.1 Subject Property

According to EFI Global, Inc.'s interpretation of the historical research data, the subject property was developed with a dwelling prior to 1928. The remainder of the property appears to be vacant. By 1932, the property was developed with two residences and a detached garage. In 1934 and 1936, two poultry houses were constructed on the property. By 1947, the property appears to be developed with four structures. By 1954, the property was developed with five dwellings, three storage buildings, and one commercial building utilized as a food market. By 1962, an addition of a workshop was added to the existing store and dwelling. By 1964, the property appears to be developed with the existing structures within the eastern portion and three structures (likely residences) within the western portion. By 1970 through the present, the subject property appears to be developed with the existing adjoining structures within the eastern portion and a equipment storage yard within the western portion. The commercial structures were occupied by a Farmers Market (1956), Pacific Outdoor Advertising (1959-1963), Bendel Upholstery (1962), Bouchard Ice

Machine Service (1970-1980), and Angel TV & Appliance Service and associated TV & Appliance businesses (1962-present). The building is currently vacant.

4.5.2 Adjoining and Immediately Surrounding Properties

According to EFI Global, Inc.'s interpretation of the historical research data, the adjoining and immediately surrounding properties were developed for residential and agricultural purposes or was vacant from at least 1928 through 1952. By 1964 through the present, the adjoining and surrounding area was developed with residences with commercial structures along the Sepulveda Boulevard.

4.5.3 Surrounding Area

According to EFI Global, Inc.'s interpretation of the historical research data, the surrounding properties were developed for residential and agricultural purposes or was vacant from at least 1928 through 1952. By 1964 through the present, the surrounding area was developed with residences with commercial structures along the Sepulveda Boulevard.

4.6 Historical Data Gaps

The earliest historical resource obtained during this investigation was an aerial photograph from 1928 which indicated development of the subject property for residential use. The lack of historical sources for the subject property dating back to the first developed use represents historical data source failure. However, it is assumed that prior to 1928 the subject property would have been undeveloped or used for residential purposes. Based on the pattern of development in the area of the site, it is our opinion that commercial or industrial development of the subject property prior to 1928 is unlikely. Based on this, the limitation is not expected to significantly alter the findings of this investigation and is not considered a significant data gap.

5.0 REGULATORY DATABASE REPORT

A radial database search was conducted in accordance with the specifications defined in ASTM E 1527-13 which sets the radial search distances for each regulatory database. The radial database search was conducted by EDR on October 26, 2017. A copy of the database report is presented in Appendix II of this report. The following table summarizes required databases reviewed, the approximate search distances, and indicates if the subject site, adjoining/immediately surrounding properties or surrounding sites are listed on the respective database.

Following the table are summaries of the information found in the relevant database listings and our opinion regarding the potential for the subject property to be impacted. Our opinion is based on the information found in the database listings, through other historical and regulatory resources, “Standard Guide for Vapor Encroachment Screening on Property Involved in Real Estate Transactions” (ASTM E2600-15), and assumed groundwater flow direction. As discussed in Section 2.3, groundwater is estimated to be greater than 200 feet below ground surface in the area of the site and is assumed to flow towards the east/southeast.

DATABASE	Search Distance (Miles)	Subject Site (Yes/No)	Adjacent Site (Yes/No)	Total Listings (#)
Federal National Priorities List (NPL)	1.0	No	No	0
Federal De-listed NPL	1.0	No	No	0
Federal CERCLIS	0.5	No	No	0
Federal CERCLIS NFRAP	0.5	No	No	0
Federal RCRA CORRACTS	1.0	No	No	1
Federal RCRA non-CORRACTS TSD	0.5	No	No	0
Federal RCRA Generators	0.25	No	No	5
Federal Institutional/Engineering Controls	0.5	No	No	0
Federal ERNS	Property	No	No	0
State/Tribal Equivalent NPL	1.0	No	No	0
State/Tribal Equivalent CERCLIS	1.0	No	No	12
State/Tribal Landfill	0.5	No	No	3
State/Tribal Underground Storage Tank (UST)	0.25	No	No	13
State/Tribal Leaking Underground Storage Tank (LUST/SLIC)	0.5	No	No	8
State/Tribal Institutional/Engineering Controls	0.5	No	No	0
State/Tribal Voluntary Clean-up Sites	0.5	No	No	0
State/Tribal Brownfield Sites	0.5	No	No	0

5.1 Subject Property

The subject property is not listed on any of the regulatory databases researched.

5.2 Adjoining and Immediately Surrounding Properties

Q Plus (8553 Sepulveda Boulevard) - The adjoining property to the north (hydrologically up-gradient) is listed on the EDR Hist Cleaner databases. According to the EDR Hist Cleaner listing, Q Plus occupied the

site as a carpet and upholstery cleaner between 1997 and 1999. The facility is not listed on databases indicative of significant hazardous materials use or a release of hazardous materials. Based on the foregoing, the listings for this adjacent property is not expected to represent a significant environmental concern to the Subject Property.

Mitch Auto Repair (8561 Sepulveda Boulevard) - The nearby property located approximately 70 feet to the north (hydrologically up-gradient) is listed on the EDR Exclusive Historical Auto (EDR Hist Auto) database. According to the EDR Hist Auto listing, Advanced Automotive, Fast Brake Shop, Greco Bros. Auto Repair, and Mitch Auto Repair occupied the site as automobile businesses from 1986 through 2010. The facilities are not listed on databases indicative of significant hazardous materials use or a release of hazardous materials. Based on the foregoing, the listing for this adjoining property is not expected to represent a significant environmental concern to the Subject Property.

No other adjoining/immediately surrounding properties (within 100-feet) were listed on any of the regulatory databases researched.

5.3 Surrounding Area

In our opinion, none of the other sites listed on the regulatory database report pose a significant threat to the subject property as there is no indication of a release at the respective sites, a release has occurred but groundwater has not been impacted, a release has occurred but the case is closed, or the sites are located cross or down gradient of the subject property and in excess of 1/10 mile from the subject property.

5.4 Orphan Sites

Orphan sites are unmappable sites which appear in a list form in the Radius Map Report rather than on the standard Radius Map. Two orphan sites were identified in the Radius Map Report prepared for this site. The sites were manually mapped to determine the location of the site relative to the subject property and groundwater gradient. The following conclusions were made:

In our opinion, none of the orphan sites listed pose a significant threat to the subject property as there is no indication of a release at the respective sites, a release has occurred but groundwater has not been impacted, a release has occurred but the case is closed, or the sites are located cross or down gradient of the subject property and in excess of 1/10 mile from the subject property.

6.0 AGENCY FILE REVIEWS

6.1 State Agencies

The Los Angeles Regional Water Quality Control Board (LARWQCB), Department of Toxic Substances Control (DTSC), and South Coast Air Quality Management District (SCAQMD) were contacted regarding permits and site investigation files and air emissions for the subject property. In addition, the State Water Resources Control Board's GeoTracker, the DTSC's EnviroStor and Hazardous Waste Tracking System (HWTS), and the SCAQMD's Facility Information Detail (FIND) online databases were reviewed for additional information pertaining to the subject property.

- According to responses to our requests from the LARWQCB and DTSC, as well as a review of the GeoTracker, EnviroStor, and HWTS online databases, there are no files for the subject property addresses.
- According to the SCAQMD response letter, Angel Appliances was issued a permit to operate a Spray King floor filter type spray booth in November 1982. The permit was listed as inactive as of January 1990. No violations were on file. The spray booth was observed during the site reconnaissance on November 2, 2017. No evidence of drains, spills and/or stains was observed in the vicinity of the spray booth. Based on the relatively short term use of the spray booth, no violations, and no evidence of drains or a release of hazardous materials in the vicinity of the spray booth, the former use of the spray booth is not considered a significant environmental concern. No other SCAQMD records were on file for the subject property addresses.

The Division of Oil, Gas, and Geothermal Resources (DOGGR) Online Mapping System was reviewed for information pertaining to oil and gas exploration on or nearby the subject property.

- No oil wells were identified within 500 feet of the subject property.

6.2 City/County Agencies

The County of Los Angeles Public Health Investigation, now under the oversight of the Los Angeles County Health Hazmat Division (LACHHMD), Los Angeles Fire Department (LAFD RFI), and the City of Los Angeles Bureau of Sanitation (LABS) were contacted regarding hazardous materials, underground storage tank, and industrial waste discharge records for the subject property. In addition, the LAFD Certified Unified Program Agency (CUPA) online Active and Inactive CUPA Regulated Facilities and Underground Storage Tank databases which include active and inactive Aboveground Storage Tanks (AST), Inactive and Active Underground Storage Tanks, Inactive and Active Hazardous Materials Inventory, Underground Storage Tank Historical Files databases and the LACHHMD Active Certified Unified Program Agency (CUPA) Program Records, Inactive CUPA Program Records, Site Mitigation Unit (SMU) Case Records, and California Accidental Release Program (CalARP) databases were reviewed for additional information pertaining to the subject property.

- According to the responses from the LABS and LACHHMD, there are no records on file for the current and historical subject property addresses. Additionally, according to the review of the LACHHMD and LAFD CUPA databases, there are no records on file for the current and historical subject property addresses.
- The City of Los Angeles NavigateLA Online Mapping System was reviewed to obtain substructure maps for the subject property. According to a review of the substructure maps for the subject property, no USTs or other substructure features were identified in the area of the subject property.

6.3 Agency File Review Limitations

At the time this report was issued, no response has been received from the LAFD AD. Should relevant information be obtained from these agencies subsequent to issuing this report, an addendum will be prepared and provided to the Client.

7.0 NON-SCOPE ENVIRONMENTAL RISKS

ASTM Standard E1527-13 identifies additional conditions which, should they exist at the subject property, may create a human health risk to the occupants of the site. These risks may also create additional costs to the property owner in the form of identification, operations & maintenance, and cleanup or remediation.

7.1 Asbestos Containing Building Materials

Asbestos is a group of naturally occurring minerals used in many products, including building materials vehicle brakes, insulation and other products that require resistance to heat and corrosion. Asbestos includes: chrysotile, amosite, crocidolite, tremolite asbestos, anthophyllite asbestos, actinolite asbestos, and any of these materials that have been chemically treated and/or altered.

The inhalation of asbestos fibers by workers can cause cancer and other serious diseases of the lungs and other organs that may not appear until years after the exposure has occurred. For instance, asbestosis can cause a buildup of scar-like tissue in the lungs and result in loss of lung function. Asbestos fibers associated with these health risks are too small to be seen with the naked eye, and smokers are at higher risk of developing some asbestos-related diseases.

Asbestos-containing materials (ACM) do not always pose a hazard to occupants and workers in buildings that contain these materials. Intact, undisturbed ACMs generally do not pose a health risk. ACMs may become hazardous and pose an inhalation risk when they are damaged, disturbed in some manner, or deteriorate over time and asbestos fibers are released into building air.

ACM can be found in a multitude of building products which include decorative and acoustical plaster texture, fire-proofing (Monokote), joint compound, attic and wall insulation, resilient floor covering, mastic, recessed lighting fixtures, wiring, elevator brakes, fire doors, pipe insulation, pipe gaskets, duct insulation, duct tape, siding and roofing materials (tar/shingles), textured paint, stucco, concrete, asphalt underlayment (Petromat) and plaster.

Local jurisdictions have specific laws and regulations regarding asbestos and actions including building renovations and building demolition.

- Based on the age of the onsite structures, there is a potential for asbestos containing building materials at the site, however, no testing was completed as part of this report. Suspect ACM was observed in the form of floor tiles, ceiling tiles, interior and exterior stucco, floor mastic, drywall and joint compound, and spray applied ceiling material. All suspect ACM observed on site appeared to be in poor to fair condition. Individual suspect materials would need to be tested in order to confirm the presence or non-presence of the suspect ACM prior to renovation or demolition of the subject buildings.

7.2 Lead-Based Paint

Although the use of lead-based paint in residential structures has been prohibited since 1978, it may still be used in commercial and industrial buildings. It is approximated that 80 percent of buildings built prior to 1978 contain lead paint. Even at low levels, lead poisoning can cause IQ deficiencies, reading and learning disabilities, impaired hearing, reduced attention spans, hyperactivity and other behavior problems with children under 6 years old being most at risk.

Lead is a highly toxic metal that was used for many years in products found in and around our homes and commercial buildings. Lead can be found in dust from friction surfaces of windows and doors that are

painted with lead-based paint and from building components coated with lead-based paint that has begun peeling, flaking and chalking. There is also the potential for soil to have elevated lead levels due to leaching from lead based paint on nearby structures and deposition of airborne lead when leaded fuel was in use prior to the 1976 ban and phase out.

Since the 1980's, lead has been phased out in gasoline, reduced in drinking water, reduced in industrial air pollution, and banned or has been limited in use in consumer products.

Between the local, State and Federal agencies, including the Environmental Protection Agency (EPA), Department of Housing and Urban Development (HUD), Occupational Safety & Health Administration (OSHA) and the California Department of Public Health (CDPH), each state has various action limits that have been enacted with the intent to prevent human exposure and contamination of the surrounding environment.

- Based on the age of the on-site structures, there is a potential for lead-based paint at the site. Observed painted surfaces appeared to be in poor to fair condition at the time of the site reconnaissance. Individual suspect materials would need to be tested in order to confirm the presence or non-presence of lead-based paint prior to renovation or demolition of the subject buildings.

7.3 Radon

Radon is a radioactive gas that has been found in structures all over the United States. Radon is produced from the natural breakdown of uranium in soil, rock, and water. Radon typically moves up through the ground and into structures through cracks and other holes in the foundation. Movement of radon through the earth is strongly influenced by moisture content and permeability of soil, porosity, and degree of fracturing in rocks, as well as surface meteorological conditions. High levels of radon have been discovered in every state.

Radon cannot be seen, smelled, or tasted. Breathing air-containing radon may increase the risk of getting lung cancer. The Surgeon General of the United States has warned that radon is the second leading cause of lung cancer in the United States today after smoking.

Testing for the presence of radon is fairly inexpensive, simple and is the only way to be certain of the on-site concentrations. Various types of sampling methods exist to determine the concentration. On-site radon sampling was not performed during the completion of this assessment.

- Based on research by the United States Environmental Protection Agency (USEPA), the average radon concentrations for Los Angeles County are between 2.0 picocuries per liter (pCi/L) and 4.0 pCi/L, below the 4.0 pCi/L action level set by the USEPA; however, site specific radon levels vary greatly within the EPA radon zones and on-site radon measurements would need to be collected in order to determine the radon levels at the subject property.

7.4 Wetlands

According to the Clean Water Act, a wetland is “those areas that are inundated or saturated by surface or groundwater at a frequency and duration sufficient to support, and that under normal circumstances do support, a prevalence of vegetation typically adapted for life in saturated soil conditions.” Wetland areas have been identified as ecologically diverse and sensitive areas and are generally subject to more stringent development, re-development, and building regulations.

- The U.S. Fish and Wildlife Service National Wetlands Inventory was reviewed to determine if

the subject property is situated within an identified wetland. According to the USFWS, the subject property is not located within a wetland area.

7.5 Mold

Mold and mildew are simple, microscopic organisms in the Fungi kingdom that can grow virtually anywhere if they have adequate moisture, nutrients, air and appropriate temperatures. Depending on the particular mold or fungus, growing colonies can be almost any color. Most household molds and fungi (mildews) are white, black, grey, or brown colored. Spores of dozens of kinds of mold and fungus (mildew) are present at all times in indoor and outdoor air. These spores can settle, germinate and grow wherever good growth conditions are found. They can grow on soil, plants, dead plant materials, foods, fabrics, paper, wood and many other materials found within buildings. Many molds are not harmful and actually have a beneficial role in the environment and in living systems. In soil, molds play a crucial part in decomposition of organic matter and in making nutrients available to plants.

When mold and fungi (mildews) growth occurs in buildings, it can be very destructive to the materials on which they grow and cause high levels of airborne mold spores and volatile organic compounds associated with the characteristic musty / moldy odor. They cause staining, decomposition (rotting of materials) and objectionable, musty odors. Where colonies are extensive they can also produce enough spores, and by-products to be harmful to health. Many of the by-products of mold and fungus (mildew) are irritating to skin, eyes and respiratory tracts. Some molds produce true allergic sensitization and allergic reactions in susceptible people. Some molds produce toxic by-products that could be harmful to skin, and poisonous if ingested or inhaled in quantity. Persons with compromised immune systems may even experience systemic fungal infections of the respiratory tract.

EFI Global, Inc. observed a limited amount of interior areas of the subject buildings in order to identify the significant, visible presence of mold. This activity was not intended to discover all areas which may be affected by mold growth at the subject property. Potential areas of mold not observed as part of this limited assessment, include but are not limited to, pipe chases, HVAC systems and within enclosed wall and ceiling cavities that may be present in the subject property. A complete mold assessment, which may include various types of sampling, would be required to determine if mold levels within the subject buildings are at levels acceptable by industry standards.

- EFI Global, Inc. did observe visible or olfactory indications of the presence of mold and obvious indications of significant water damage. No sampling was conducted as part of this assessment.

7.6 Methane Gas

In response to growing concern regarding methane intrusion into buildings and to the potential for methane build-up underneath buildings, certain municipalities have established methane requirements for structures based on the proximity to oil wells and landfills. If a subject property is located in the proximity of active or abandoned oil wells or landfills, methane mitigation devices installed prior to construction activities at a subject property may be necessary.

- The City of Los Angeles Department of Building and Safety methane zone data was reviewed to determine if the subject property is located in a methane or methane buffer zone. According to the information reviewed, the subject property not located within a methane or methane buffer zone.

8.0 FINDINGS

EFI Global, Inc. has performed a Phase I Environmental Site Assessment (Phase I) for LA Family Housing (Client) for a commercial property located at 8545 North Sepulveda Boulevard, in Los Angeles County, within the Community of North Hills, and the City of Los Angeles, California, Assessor's Parcel Number: 2654-020-034. The research conducted for this study and the report prepared are in conformance with the United States Environmental Protection Agency (USEPA) All Appropriate Inquiry (AAI) standard and the American Society for Testing and Materials (ASTM) E 1527-13 scope of work.

8.1 CONCLUSIONS

EFI Global, Inc. has performed a Phase I Environmental Site Assessment in conformance with the scope and limitations of ASTM Practice 1527-13, at 8545 North Sepulveda Boulevard, Los Angeles, California, the subject property. Any exceptions to or deletions from this practice are described in the individual sections of this report. This assessment has revealed no evidence of recognized environmental conditions or *de minimis* conditions in connection with the subject property.

Recognized Environmental Condition (REC)

In our opinion, no RECs were identified during the course of this assessment.

Historical Recognized Environmental Condition (HREC)

In our opinion, no HRECs were identified during the course of this assessment.

Controlled Recognized Environmental Condition (CREC)

In our opinion, no CRECs were identified during the course of this assessment.

De Minimis Condition

In our opinion, no *de minimis* conditions were identified during the course of this assessment.

8.2 RECOMMENDATIONS

Based on the foregoing, no additional investigation is recommended at this time.

9.0 SIGNATURES

We declare that, to the best of our professional knowledge and belief, we meet the definition of Environmental Professional as defined in § 312.10 of 40 CFR 312. We have the specific qualifications based on education, training, and experience to assess a property of the nature, history, and setting of the subject property. We have developed and performed the all appropriate inquiries in conformance with the standards and practices set forth in 40 CFR Part 312.

Prepared By:

Date: November 16, 2017



Christopher Rude
Project Manager

Reviewed By:

Date: November 16, 2017



Shara Hall
Senior Project Manager

10.0 REFERENCES

ASTM, 2013. Subcommittee E50.2 Commercial Real Estate Transactions, “Standard Practice for Environmental Site Assessments: Phase I Environmental Site Assessment Process”, Designation E1527-13, West Conshohocken, PA 35pp.

ASTM, 2015. Subcommittee E50.2 on Real Estate Assessment and Management, “Standard Guide for Vapor Encroachment Screening on Property Involved in Real Estate Transactions”, Designation E2600-15, West Conshohocken, PA 34pp.

Environmental Data Resources, Inc., 2017. The EDR – Radius Map with GeoCheck®, Inquiry No. 5088890.2, Shelton CT, 252 pp.

Environmental Data Resources, Inc., 2017. The EDR – City Directory Abstract, Inquiry No. 5088890.5, Shelton CT, 83 pp.

Environmental Data Resources, Inc., 2017. Sanborn® Map Report, Inquiry No. 5088890.3, Shelton CT 2 pp.

Environmental Data Resources, Inc., 2017. The EDR – Aerial Photography Print Service, Inquiry No. 5088890.3, Shelton CT, 18 pp.

Environmental Data Resources, Inc. 2017. The EDR –Historical Topographic Map Report (USGS Van Nuys, California 7.5 minute), Inquiry No. 5088890.3 , Shelton CT, 17 pp.

California Department of Conservation, Division of Mines and Geology - <http://gmw.consrv.ca.gov>

California Department of Conservation, California Geologic Survey - <http://www.consrv.ca.gov/CGS>

California Department of Water Resources, Individual Basin Descriptions -<http://www.groundwater.water.ca.gov/bulletin118>

DTSC Hazardous Waste Tracking System (HWTS) Reports - http://hwts.dtsc.ca.gov/report_list.cfm

EnviroStor- <http://www.envirostor.dtsc.ca.gov/public/>

GeoTracker - <http://geotracker.waterboards.ca.gov/>

Google Earth - <http://earth.google.com/>

Los Angeles County Office of the Assessor - <http://maps.assessor.lacounty.gov/>

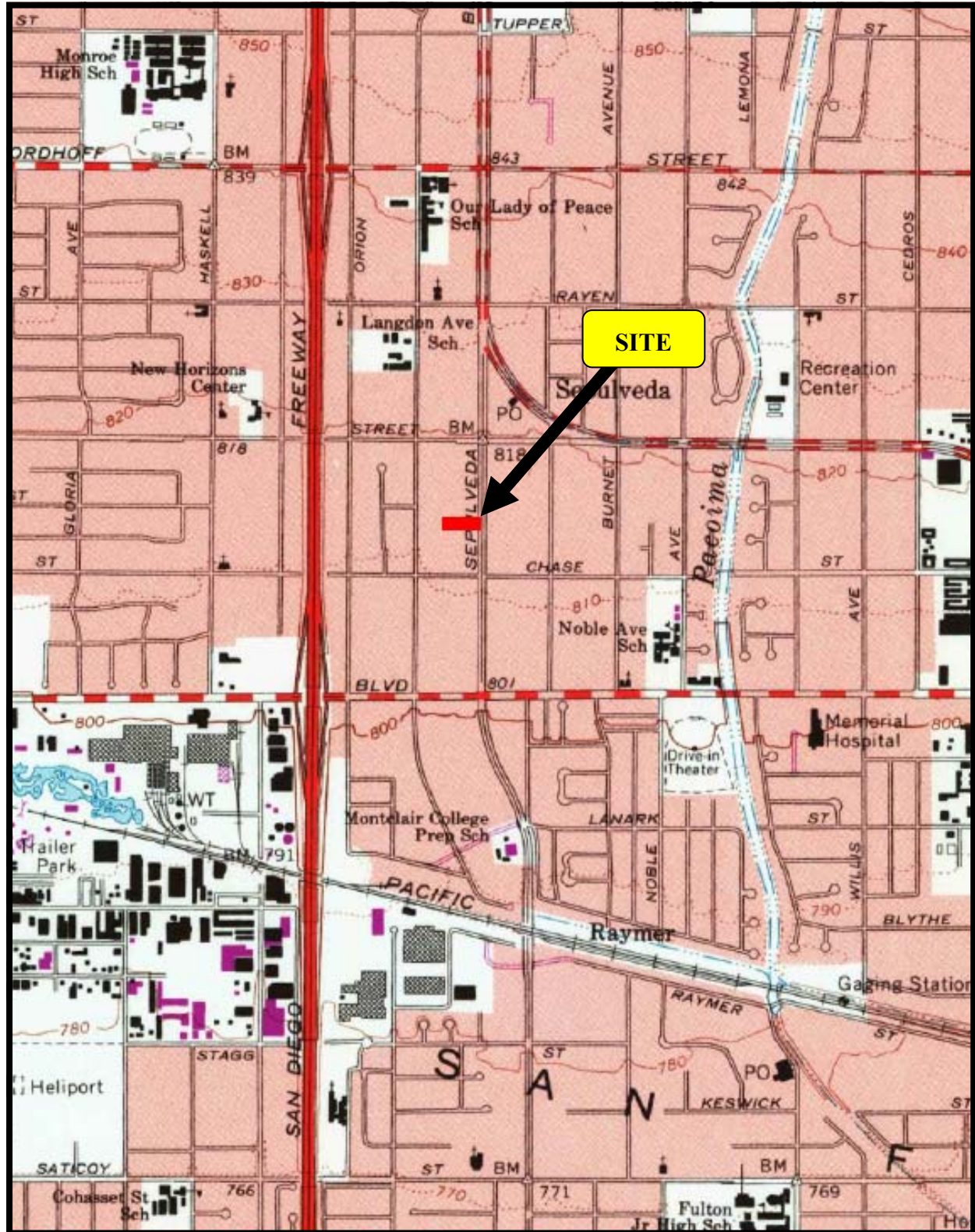
Navigate LA - <http://navigatela.lacity.org/>

RealQuest- <http://www.realquest.com/jsp/rq.jsp?action=switch&page=main>

APPENDIX I

ILLUSTRATIONS

Figure 1: TOPOGRAPHIC MAP



SOURCE: USGS VAN NUYS, CA 7.5 MINUTE QUADRANGLE MAP

Figure 2: SITE LOCATION MAP



SOURCE: GOOGLE ©

Figure 4: SITE PHOTOGRAPHS



Photo 1: View of the eastern portion of the subject property looking north.



Photo 2: View of the eastern portion of the subject property looking south.

Figure 4: SITE PHOTOGRAPHS



Photo 3: View of the entrance to the storage yard.



Photo 4: View of the northern portion of the subject property looking west.

Figure 4: SITE PHOTOGRAPHS



Photo 5: View of trash dumpster and water damage.



Photo 6: View of single-story storage buildings.

Figure 4: SITE PHOTOGRAPHS



Photo 7: View of 55-gallon drums.



Photo 8: View of used motor oil containers.

Figure 4: SITE PHOTOGRAPHS



Photo 9: View of used refrigerators, washers, dryers within southern portion.



Photo 10: View of used refrigerators, washers, dryers within western portion.

Figure 4: SITE PHOTOGRAPHS



Photo 11: View of interior portion of the two-story building.



Photo 12: View of water damage within the interior portion of the two-story building.

Figure 4: SITE PHOTOGRAPHS



Photo 13: View of interior portion of the two-story building.



Photo 14: View of interior portion of the two-story building.

Figure 4: SITE PHOTOGRAPHS



Photo 15: View of interior portion of the two-story building.



Photo 16: View of dumbwaiter within the two-story building.

Figure 4: SITE PHOTOGRAPHS



Photo 17: View of interior portion of the single-story storage building.



Photo 18: View of interior portion of the single-story storage building.

Figure 4: SITE PHOTOGRAPHS



Photo 19: View of interior portion of the single-story storage building.



Photo 20: View of interior portion of the single-story storage building.

Figure 4: SITE PHOTOGRAPHS



Photo 21: View of spray booth.



Photo 22: View of suspect mold growth within storage building.

Figure 4: SITE PHOTOGRAPHS



Photo 23: View of suspect mold growth within storage building.



Photo 24: View of the adjacent property to the south.

Figure 4: SITE PHOTOGRAPHS



Photo 25: View of the adjacent property to the north.



Photo 26: View of the adjacent property to the east.

APPENDIX II
RADIUS MAP REPORT

null

null

North Hills, CA 91343

Inquiry Number: 5088890.2s

October 26, 2017

The EDR Radius Map™ Report with GeoCheck®



6 Armstrong Road, 4th floor
Shelton, CT 06484
Toll Free: 800.352.0050
www.edrnet.com

TABLE OF CONTENTS

SECTION	PAGE
Executive Summary	ES1
Overview Map	2
Detail Map	3
Map Findings Summary	4
Map Findings	8
Orphan Summary	173
Government Records Searched/Data Currency Tracking	GR-1
<u>GEOCHECK ADDENDUM</u>	
Physical Setting Source Addendum	A-1
Physical Setting Source Summary	A-2
Physical Setting SSURGO Soil Map	A-5
Physical Setting Source Map	A-8
Physical Setting Source Map Findings	A-10
Physical Setting Source Records Searched	PSGR-1

Thank you for your business.
 Please contact EDR at 1-800-352-0050
 with any questions or comments.

Disclaimer - Copyright and Trademark Notice

This Report contains certain information obtained from a variety of public and other sources reasonably available to Environmental Data Resources, Inc. It cannot be concluded from this Report that coverage information for the target and surrounding properties does not exist from other sources. **NO WARRANTY EXPRESSED OR IMPLIED, IS MADE WHATSOEVER IN CONNECTION WITH THIS REPORT. ENVIRONMENTAL DATA RESOURCES, INC. SPECIFICALLY DISCLAIMS THE MAKING OF ANY SUCH WARRANTIES, INCLUDING WITHOUT LIMITATION, MERCHANTABILITY OR FITNESS FOR A PARTICULAR USE OR PURPOSE. ALL RISK IS ASSUMED BY THE USER. IN NO EVENT SHALL ENVIRONMENTAL DATA RESOURCES, INC. BE LIABLE TO ANYONE, WHETHER ARISING OUT OF ERRORS OR OMISSIONS, NEGLIGENCE, ACCIDENT OR ANY OTHER CAUSE, FOR ANY LOSS OF DAMAGE, INCLUDING, WITHOUT LIMITATION, SPECIAL, INCIDENTAL, CONSEQUENTIAL, OR EXEMPLARY DAMAGES. ANY LIABILITY ON THE PART OF ENVIRONMENTAL DATA RESOURCES, INC. IS STRICTLY LIMITED TO A REFUND OF THE AMOUNT PAID FOR THIS REPORT.** Purchaser accepts this Report "AS IS". Any analyses, estimates, ratings, environmental risk levels or risk codes provided in this Report are provided for illustrative purposes only, and are not intended to provide, nor should they be interpreted as providing any facts regarding, or prediction or forecast of, any environmental risk for any property. Only a Phase I Environmental Site Assessment performed by an environmental professional can provide information regarding the environmental risk for any property. Additionally, the information provided in this Report is not to be construed as legal advice.

Copyright 2017 by Environmental Data Resources, Inc. All rights reserved. Reproduction in any media or format, in whole or in part, of any report or map of Environmental Data Resources, Inc., or its affiliates, is prohibited without prior written permission.

EDR and its logos (including Sanborn and Sanborn Map) are trademarks of Environmental Data Resources, Inc. or its affiliates. All other trademarks used herein are the property of their respective owners.

EXECUTIVE SUMMARY

A search of available environmental records was conducted by Environmental Data Resources, Inc (EDR). The report was designed to assist parties seeking to meet the search requirements of EPA's Standards and Practices for All Appropriate Inquiries (40 CFR Part 312), the ASTM Standard Practice for Environmental Site Assessments (E 1527-13) or custom requirements developed for the evaluation of environmental risk associated with a parcel of real estate.

TARGET PROPERTY INFORMATION

ADDRESS

NULL
NORTH HILLS, CA 91343

COORDINATES

Latitude (North): 34.2260050 - 34° 13' 33.61"
Longitude (West): 118.4683190 - 118° 28' 5.94"
Universal Transverse Mercator: Zone 11
UTM X (Meters): 364755.5
UTM Y (Meters): 3787995.0
Elevation: 816 ft. above sea level

USGS TOPOGRAPHIC MAP ASSOCIATED WITH TARGET PROPERTY

Target Property Map: 5630789 VAN NUYS, CA
Version Date: 2012

AERIAL PHOTOGRAPHY IN THIS REPORT

Portions of Photo from: 20140514
Source: USDA

MAPPED SITES SUMMARY

Target Property Address:
 NULL
 NORTH HILLS, CA 91343

Click on Map ID to see full detail.

MAP ID	SITE NAME	ADDRESS	DATABASE ACRONYMS	RELATIVE ELEVATION	DIST (ft. & mi.) DIRECTION
A1	Q PLUS	8553 SEPULVEDA BLVD	EDR Hist Cleaner	Higher	32, 0.006, ENE
A2	MITCH AUTO REPAIR	8561 SEPULVEDA BLVD	EDR Hist Auto	Higher	96, 0.018, NE
A3	KAZANIAN DIKRAN	8540 SEPULVEDA BLVD	EDR Hist Auto	Higher	116, 0.022, ESE
A4	TONYS AUTO BODY	8554 SEPULVEDA BLVD	EDR Hist Auto	Higher	117, 0.022, ENE
A5	R B AUTOMOTIVE	8556 SEPULVEDA BLVD	EDR Hist Auto	Higher	119, 0.023, ENE
A6	RONS AUTOMOTIVE	8552 1/2 SEPULVEDA B	EDR Hist Auto	Higher	129, 0.024, ENE
A7	FOX & PARSONS AUTOMO	8534 SEPULVEDA BLVD	EDR Hist Auto	Higher	138, 0.026, ESE
A8	FOX AND PARSONS AUTO	8534 SEPULVEDA BLVD	RCRA-SQG, FINDS, ECHO	Higher	138, 0.026, ESE
A9	CRONE GLASS COMPANY,	8600 SEPULVEDA BLVD	CA FID UST	Higher	192, 0.036, NE
A10	CRONE GLASS CO INC	8600 SEPULVEDA BLVD	HIST UST	Higher	192, 0.036, NE
A11	EXPRESS TOWING	8600 SEPULVEDA	EDR Hist Auto	Higher	192, 0.036, NE
A12	TUMEJO AUTO FLEET	8625 SEPULVEDA BLVD	EDR Hist Auto	Higher	320, 0.061, NNE
B13	U-HAUL CO. VAN NUYS	8500 SEPULVEDA BLVD	UST	Lower	380, 0.072, SSE
B14	U-HAUL CO. VAN NUYS	8500 SEPULVEDA BLVD	SWEEPS UST, CA FID UST	Lower	380, 0.072, SSE
C15	NIELS MOTOR HOMES	8646 SEPULVEDA BL	RCRA-SQG	Higher	544, 0.103, NNE
C16	RV DISTRIBUTORS INC	8646 SEPULVEDA BLVD	CA FID UST	Higher	544, 0.103, NNE
B17	RAM TIRE CO	8449 SEPULVEDA BLVD	RCRA-SQG, FINDS	Lower	554, 0.105, South
B18	RAM TIRE COMPANY	8449 SEPULVEDA BLVD	LUST, HAULERS	Lower	554, 0.105, South
B19	RAM TIRE CO INC	8449 SEPULVEDA	EDR Hist Auto	Lower	554, 0.105, South
D20	RAM CO	8447 SEPULVEDA BLVD	EDR Hist Auto	Lower	652, 0.123, South
E21	ATLAS DRY CLEANERS	15428 PARTHENIA	RCRA-SQG, FINDS, ECHO	Higher	725, 0.137, North
C22	ANDON AUTO SALES	8656 SEPULVEDA BLVD	CA FID UST	Higher	733, 0.139, NNE
D23	ALCAT AUTO CENTER	8429 SEPULVEDA BOULE	LUST	Lower	734, 0.139, South
D24	SUNDRAKE IMPORT RPR	8429 SEPULVEDA BLVD	RCRA NonGen / NLR, FINDS, ECHO	Lower	734, 0.139, South
D25	SEPULVEDA BRAKE & FR	8429 SEPULVEDA	RCRA-SQG, FINDS, ECHO	Lower	734, 0.139, South
E26	MIGUEL MENDOZA RECYC	15418 PARTHENIA ST	SWRCY	Higher	760, 0.144, North
E27	UNION OIL SERVICE ST	8705 SEPULVEDA BLVD	HIST UST	Higher	837, 0.159, NNE
E28	UNOCAL #59421	8705 SEPULVEDA BLVD	LUST	Higher	837, 0.159, NNE
E29	TOSCO CORPORATION #3	8705 SEPULVEDA BLVD	UST	Higher	837, 0.159, NNE
E30	SERVICE STATION 5942	8705 N SEPULVEDA BLV	CA FID UST	Higher	837, 0.159, NNE
E31	SERVICE STATION 5942	8705 SEPULVEDA BLVD	SWEEPS UST, HIST UST	Higher	837, 0.159, NNE
E32	UNOCAL #59421	8705 SEPULVEDA	HIST CORTESE	Higher	837, 0.159, NNE
D33	WHOLESALE AUTO	8429 SEPULVEDA BLVD	CA FID UST	Lower	874, 0.166, SSE
34	ESTRADA RECYCLING	15252 PARTHENIA PL #	SWRCY	Higher	1011, 0.191, NE
35	CASH 2U RECYCLING	8723 SEPULVEDA BLVD	SWRCY	Higher	1016, 0.192, North
36	LANCE HESSON CHEVRON	8301 SEPULVEDA BLVD	LUST, SWEEPS UST, CA FID UST	Lower	1617, 0.306, South
F37	GALPIN MOTORS INC	15505 ROSCOE BLVD	LUST, UST	Lower	1696, 0.321, SSW
F38	GALPIN MOTORS INC	15505 ROSCOE BLVD	LUST, HIST CORTESE	Lower	1696, 0.321, SSW
39	WORLD OIL CO	8250 SEPULVEDA BLVD	RCRA-SQG, LUST, SWEEPS UST, HIST UST, CA FID UST,...	Lower	1926, 0.365, South

MAPPED SITES SUMMARY

Target Property Address:
 NULL
 NORTH HILLS, CA 91343

Click on Map ID to see full detail.

MAP ID	SITE NAME	ADDRESS	DATABASE ACRONYMS	RELATIVE ELEVATION	DIST (ft. & mi.) DIRECTION
40	MONROE PRIMARY CENTE	SEPULVEDA BOULEVARD/	ENVIROSTOR, SCH	Higher	2109, 0.399, North
41	INTERSTATE BRANDS CO	15640 ROSCOE BOULEVA	LUST	Lower	2444, 0.463, SW
G42	ROCKSY	15519 - 15541 LANARK	ENVIROSTOR, VCP	Lower	2697, 0.511, SSW
G43	VIKING ELECTRONICS,	15521 LANARK STREET	ENVIROSTOR, LA Co. Site Mitigation	Lower	2697, 0.511, SSW
44	EAST VALLEY NEW MIDD	15060 ROSCOE BOULEVA	ENVIROSTOR, SCH	Lower	2702, 0.512, SE
45	ANHEUSER BUSCH INC.	15800 ROSCOE BOULEVA	SEMS-ARCHIVE, RCRA-SQG, ENVIROSTOR, SLIC, SWEEPS.	Lower	3083, 0.584, SW
46	NOBLE NEW ELEMENTARY	KESTER AVENUE/PARTHE	ENVIROSTOR, SCH	Higher	3227, 0.611, ENE
47	VALLEY REGION ES #6,	8937 KESTER AVENUE	ENVIROSTOR, SCH	Higher	3962, 0.750, NE
H48	ITT GILFILLAN A DIV	7821 ORION AVE	ENVIROSTOR	Lower	4228, 0.801, South
H49	ITT GILFILLAN	7821 ORION AVE	SEMS-ARCHIVE, CORRACTS, RCRA-TSDF, RCRA-SQG,...	Lower	4228, 0.801, South
50	LITTON DATA SYSTEMS	15800 STRATHERN STRE	ENVIROSTOR, RCRA NonGen / NLR, EMI	Lower	4512, 0.855, SW
51	VALLEY REGION ELEMEN	14662 TITUS STREET	ENVIROSTOR, SCH	Lower	5033, 0.953, ESE
52	EASTON SPORTS, INC.	7800 HASKELL AVENUE	ENVIROSTOR, LUST, SLIC, DEED, HIST CORTESE	Lower	5166, 0.978, SSW

EXECUTIVE SUMMARY

TARGET PROPERTY SEARCH RESULTS

The target property was not listed in any of the databases searched by EDR.

DATABASES WITH NO MAPPED SITES

No mapped sites were found in EDR's search of available ("reasonably ascertainable ") government records either on the target property or within the search radius around the target property for the following databases:

STANDARD ENVIRONMENTAL RECORDS

Federal NPL site list

NPL..... National Priority List
Proposed NPL..... Proposed National Priority List Sites
NPL LIENS..... Federal Superfund Liens

Federal Delisted NPL site list

Delisted NPL..... National Priority List Deletions

Federal CERCLIS list

FEDERAL FACILITY..... Federal Facility Site Information listing
SEMS..... Superfund Enterprise Management System

Federal CERCLIS NFRAP site list

SEMS-ARCHIVE..... Superfund Enterprise Management System Archive

Federal RCRA non-CORRACTS TSD facilities list

RCRA-TSDF..... RCRA - Treatment, Storage and Disposal

Federal RCRA generators list

RCRA-LQG..... RCRA - Large Quantity Generators
RCRA-CESQG..... RCRA - Conditionally Exempt Small Quantity Generator

Federal institutional controls / engineering controls registries

LUCIS..... Land Use Control Information System
US ENG CONTROLS..... Engineering Controls Sites List
US INST CONTROL..... Sites with Institutional Controls

Federal ERNS list

ERNS..... Emergency Response Notification System

EXECUTIVE SUMMARY

State- and tribal - equivalent NPL

RESPONSE..... State Response Sites

State and tribal landfill and/or solid waste disposal site lists

SWF/LF..... Solid Waste Information System

State and tribal leaking storage tank lists

INDIAN LUST..... Leaking Underground Storage Tanks on Indian Land

SLIC..... Statewide SLIC Cases

State and tribal registered storage tank lists

FEMA UST..... Underground Storage Tank Listing

AST..... Aboveground Petroleum Storage Tank Facilities

INDIAN UST..... Underground Storage Tanks on Indian Land

State and tribal voluntary cleanup sites

VCP..... Voluntary Cleanup Program Properties

INDIAN VCP..... Voluntary Cleanup Priority Listing

State and tribal Brownfields sites

BROWNFIELDS..... Considered Brownfields Sites Listing

ADDITIONAL ENVIRONMENTAL RECORDS

Local Brownfield lists

US BROWNFIELDS..... A Listing of Brownfields Sites

Local Lists of Landfill / Solid Waste Disposal Sites

WMUDS/SWAT..... Waste Management Unit Database

HAULERS..... Registered Waste Tire Haulers Listing

INDIAN ODI..... Report on the Status of Open Dumps on Indian Lands

DEBRIS REGION 9..... Torres Martinez Reservation Illegal Dump Site Locations

ODI..... Open Dump Inventory

IHS OPEN DUMPS..... Open Dumps on Indian Land

Local Lists of Hazardous waste / Contaminated Sites

US HIST CDL..... Delisted National Clandestine Laboratory Register

AOCONCERN..... San Gabriel Valley Areas of Concern

HIST Cal-Sites..... Historical Calsites Database

SCH..... School Property Evaluation Program

CDL..... Clandestine Drug Labs

Toxic Pits..... Toxic Pits Cleanup Act Sites

US CDL..... National Clandestine Laboratory Register

Local Land Records

LIENS..... Environmental Liens Listing

EXECUTIVE SUMMARY

LIENS 2 CERCLA Lien Information
DEED..... Deed Restriction Listing

Records of Emergency Release Reports

HMIRS..... Hazardous Materials Information Reporting System
CHMIRS..... California Hazardous Material Incident Report System
LDS..... Land Disposal Sites Listing
MCS..... Military Cleanup Sites Listing
SPILLS 90..... SPILLS 90 data from FirstSearch

Other Ascertainable Records

FUDS..... Formerly Used Defense Sites
DOD..... Department of Defense Sites
SCRD DRYCLEANERS..... State Coalition for Remediation of Drycleaners Listing
US FIN ASSUR..... Financial Assurance Information
EPA WATCH LIST..... EPA WATCH LIST
2020 COR ACTION..... 2020 Corrective Action Program List
TSCA..... Toxic Substances Control Act
TRIS..... Toxic Chemical Release Inventory System
SSTS..... Section 7 Tracking Systems
ROD..... Records Of Decision
RMP..... Risk Management Plans
RAATS..... RCRA Administrative Action Tracking System
PRP..... Potentially Responsible Parties
PADS..... PCB Activity Database System
ICIS..... Integrated Compliance Information System
FTTS..... FIFRA/ TSCA Tracking System - FIFRA (Federal Insecticide, Fungicide, & Rodenticide Act)/TSCA (Toxic Substances Control Act)
MLTS..... Material Licensing Tracking System
COAL ASH DOE..... Steam-Electric Plant Operation Data
COAL ASH EPA..... Coal Combustion Residues Surface Impoundments List
PCB TRANSFORMER..... PCB Transformer Registration Database
RADINFO..... Radiation Information Database
HIST FTTS..... FIFRA/TSCA Tracking System Administrative Case Listing
DOT OPS..... Incident and Accident Data
CONSENT..... Superfund (CERCLA) Consent Decrees
INDIAN RESERV..... Indian Reservations
FUSRAP..... Formerly Utilized Sites Remedial Action Program
UMTRA..... Uranium Mill Tailings Sites
LEAD SMELTERS..... Lead Smelter Sites
US AIRS..... Aerometric Information Retrieval System Facility Subsystem
US MINES..... Mines Master Index File
ABANDONED MINES..... Abandoned Mines
FINDS..... Facility Index System/Facility Registry System
UXO..... Unexploded Ordnance Sites
DOCKET HWC..... Hazardous Waste Compliance Docket Listing
ECHO..... Enforcement & Compliance History Information
FUELS PROGRAM..... EPA Fuels Program Registered Listing
CA BOND EXP. PLAN..... Bond Expenditure Plan
Cortese..... "Cortese" Hazardous Waste & Substances Sites List
CUPA Listings..... CUPA Resources List
DRYCLEANERS..... Cleaner Facilities
EMI..... Emissions Inventory Data

EXECUTIVE SUMMARY

ENF.....	Enforcement Action Listing
Financial Assurance.....	Financial Assurance Information Listing
HAZNET.....	Facility and Manifest Data
ICE.....	ICE
LOS ANGELES CO. HMS.....	HMS: Street Number List
HWT.....	Registered Hazardous Waste Transporter Database
MINES.....	Mines Site Location Listing
MWMP.....	Medical Waste Management Program Listing
NPDES.....	NPDES Permits Listing
PEST LIC.....	Pesticide Regulation Licenses Listing
PROC.....	Certified Processors Database
Notify 65.....	Proposition 65 Records
LA Co. Site Mitigation.....	Site Mitigation List
UIC.....	UIC Listing
WASTEWATER PITS.....	Oil Wastewater Pits Listing
WDS.....	Waste Discharge System
WIP.....	Well Investigation Program Case List

EDR HIGH RISK HISTORICAL RECORDS

EDR Exclusive Records

EDR MGP..... EDR Proprietary Manufactured Gas Plants

EDR RECOVERED GOVERNMENT ARCHIVES

Exclusive Recovered Govt. Archives

RGA LF..... Recovered Government Archive Solid Waste Facilities List
RGA LUST..... Recovered Government Archive Leaking Underground Storage Tank

SURROUNDING SITES: SEARCH RESULTS

Surrounding sites were identified in the following databases.

Elevations have been determined from the USGS Digital Elevation Model and should be evaluated on a relative (not an absolute) basis. Relative elevation information between sites of close proximity should be field verified. Sites with an elevation equal to or higher than the target property have been differentiated below from sites with an elevation lower than the target property.

Page numbers and map identification numbers refer to the EDR Radius Map report where detailed data on individual sites can be reviewed.

Sites listed in ***bold italics*** are in multiple databases.

Unmappable (orphan) sites are not considered in the foregoing analysis.

STANDARD ENVIRONMENTAL RECORDS

Federal RCRA CORRACTS facilities list

CORRACTS: CORRACTS is a list of handlers with RCRA Corrective Action Activity. This report shows which nationally-defined corrective action core events have occurred for every handler that has had corrective action activity.

A review of the CORRACTS list, as provided by EDR, and dated 09/13/2017 has revealed that there is 1

EXECUTIVE SUMMARY

CORRACTS site within approximately 1 mile of the target property.

<u>Lower Elevation</u>	<u>Address</u>	<u>Direction / Distance</u>	<u>Map ID</u>	<u>Page</u>
ITT GILFILLAN	7821 ORION AVE	S 1/2 - 1 (0.801 mi.)	H49	147

Federal RCRA generators list

RCRA-SQG: RCRAInfo is EPA's comprehensive information system, providing access to data supporting the Resource Conservation and Recovery Act (RCRA) of 1976 and the Hazardous and Solid Waste Amendments (HSWA) of 1984. The database includes selective information on sites which generate, transport, store, treat and/or dispose of hazardous waste as defined by the Resource Conservation and Recovery Act (RCRA). Small quantity generators (SQGs) generate between 100 kg and 1,000 kg of hazardous waste per month.

A review of the RCRA-SQG list, as provided by EDR, and dated 09/13/2017 has revealed that there are 5 RCRA-SQG sites within approximately 0.25 miles of the target property.

<u>Equal/Higher Elevation</u>	<u>Address</u>	<u>Direction / Distance</u>	<u>Map ID</u>	<u>Page</u>
FOX AND PARSONS AUTO	8534 SEPULVEDA BLVD	ESE 0 - 1/8 (0.026 mi.)	A8	12
NIELS MOTOR HOMES	8646 SEPULVEDA BL	NNE 0 - 1/8 (0.103 mi.)	C15	16
ATLAS DRY CLEANERS	15428 PARTHENIA	N 1/8 - 1/4 (0.137 mi.)	E21	21
<u>Lower Elevation</u>	<u>Address</u>	<u>Direction / Distance</u>	<u>Map ID</u>	<u>Page</u>
RAM TIRE CO	8449 SEPULVEDA BLVD	S 0 - 1/8 (0.105 mi.)	B17	17
SEPULVEDA BRAKE & FR	8429 SEPULVEDA	S 1/8 - 1/4 (0.139 mi.)	D25	26

State- and tribal - equivalent CERCLIS

ENVIROSTOR: The Department of Toxic Substances Control's (DTSC's) Site Mitigation and Brownfields Reuse Program's (SMBRP's) EnviroStor database identifies sites that have known contamination or sites for which there may be reasons to investigate further. The database includes the following site types: Federal Superfund sites (National Priorities List (NPL)); State Response, including Military Facilities and State Superfund; Voluntary Cleanup; and School sites. EnviroStor provides similar information to the information that was available in CalSites, and provides additional site information, including, but not limited to, identification of formerly-contaminated properties that have been released for reuse, properties where environmental deed restrictions have been recorded to prevent inappropriate land uses, and risk characterization information that is used to assess potential impacts to public health and the environment at contaminated sites.

A review of the ENVIROSTOR list, as provided by EDR, and dated 07/31/2017 has revealed that there are 12 ENVIROSTOR sites within approximately 1 mile of the target property.

<u>Equal/Higher Elevation</u>	<u>Address</u>	<u>Direction / Distance</u>	<u>Map ID</u>	<u>Page</u>
MONROE PRIMARY CENTE Facility Id: 19750093 Status: Inactive - Action Required	SEPULVEDA BOULEVARD/	N 1/4 - 1/2 (0.399 mi.)	40	47
NOBLE NEW ELEMENTARY Facility Id: 19880037 Status: Certified	KESTER AVENUE/PARTHE	ENE 1/2 - 1 (0.611 mi.)	46	139
VALLEY REGION ES #6,	8937 KESTER AVENUE	NE 1/2 - 1 (0.750 mi.)	47	142

EXECUTIVE SUMMARY

Facility Id: 19880086
Status: No Further Action

<u>Lower Elevation</u>	<u>Address</u>	<u>Direction / Distance</u>	<u>Map ID</u>	<u>Page</u>
ROCKSY Facility Id: 60001893 Status: Active	15519 - 15541 LANARK	SSW 1/2 - 1 (0.511 mi.)	G42	52
VIKING ELECTRONICS, Facility Id: 71002367 Status: Refer: Other Agency	15521 LANARK STREET	SSW 1/2 - 1 (0.511 mi.)	G43	56
EAST VALLEY NEW MIDD Facility Id: 19780001 Status: No Action Required	15060 ROSCOE BOULEVA	SE 1/2 - 1 (0.512 mi.)	44	57
ANHEUSER BUSCH INC. Facility Id: 19200005 Status: Refer: Other Agency	15800 ROSCOE BOULEVA	SW 1/2 - 1 (0.584 mi.)	45	62
ITT GILFILLAN A DIV Facility Id: 80001508 Status: No Action Required	7821 ORION AVE	S 1/2 - 1 (0.801 mi.)	H48	145
ITT GILFILLAN Facility Id: 71003191 Status: Refer: Other Agency	7821 ORION AVE	S 1/2 - 1 (0.801 mi.)	H49	147
LITTON DATA SYSTEMS Facility Id: 71002388 Status: Refer: Other Agency	15800 STRATHERN STRE	SW 1/2 - 1 (0.855 mi.)	50	159
VALLEY REGION ELEMEN Facility Id: 60000850 Status: Certified	14662 TITUS STREET	ESE 1/2 - 1 (0.953 mi.)	51	163
EASTON SPORTS, INC. Facility Id: 71002292 Status: Refer: Other Agency	7800 HASKELL AVENUE	SSW 1/2 - 1 (0.978 mi.)	52	169

State and tribal leaking storage tank lists

LUST: Leaking Underground Storage Tank (LUST) Sites included in GeoTracker. GeoTracker is the Water Boards data management system for sites that impact, or have the potential to impact, water quality in California, with emphasis on groundwater.

A review of the LUST list, as provided by EDR, has revealed that there are 8 LUST sites within approximately 0.5 miles of the target property.

<u>Equal/Higher Elevation</u>	<u>Address</u>	<u>Direction / Distance</u>	<u>Map ID</u>	<u>Page</u>
UNOCAL #59421 Database: LUST REG 4, Date of Government Version: 09/07/2004 Database: LUST, Date of Government Version: 06/12/2017 Status: Completed - Case Closed Facility Id: 913430470 Status: Case Closed	8705 SEPULVEDA BLVD	NNE 1/8 - 1/4 (0.159 mi.)	E28	29

EXECUTIVE SUMMARY

Global Id: T0603702287
Global ID: T0603702287

<u>Lower Elevation</u>	<u>Address</u>	<u>Direction / Distance</u>	<u>Map ID</u>	<u>Page</u>
RAM TIRE COMPANY Database: LUST, Date of Government Version: 06/12/2017 Status: Completed - Case Closed Global Id: T0603706816	8449 SEPULVEDA BLVD	S 0 - 1/8 (0.105 mi.)	B18	19
ALCAT AUTO CENTER Database: LUST, Date of Government Version: 06/12/2017 Status: Completed - Case Closed Global Id: T10000003052	8429 SEPULVEDA BOULE	S 1/8 - 1/4 (0.139 mi.)	D23	24
LANCE HESSON CHEVRON Database: LUST, Date of Government Version: 06/12/2017 Status: Completed - Case Closed Global Id: T10000005416	8301 SEPULVEDA BLVD	S 1/4 - 1/2 (0.306 mi.)	36	36
GALPIN MOTORS INC Database: LUST REG 4, Date of Government Version: 09/07/2004 Facility Id: 913430298 Status: Case Closed Global ID: T0603702276	15505 ROSCOE BLVD	SSW 1/4 - 1/2 (0.321 mi.)	F37	37
GALPIN MOTORS INC Database: LUST, Date of Government Version: 06/12/2017 Status: Completed - Case Closed Global Id: T0603702276	15505 ROSCOE BLVD	SSW 1/4 - 1/2 (0.321 mi.)	F38	39
WORLD OIL CO Database: LUST REG 4, Date of Government Version: 09/07/2004 Database: LUST, Date of Government Version: 06/12/2017 Status: Completed - Case Closed Facility Id: 914020207 Status: Pollution Characterization Global Id: T0603714894 Global ID: T0603714894	8250 SEPULVEDA BLVD	S 1/4 - 1/2 (0.365 mi.)	39	40
INTERSTATE BRANDS CO Database: LUST, Date of Government Version: 06/12/2017 Status: Completed - Case Closed Global Id: T0603743176	15640 ROSCOE BOULEVA	SW 1/4 - 1/2 (0.463 mi.)	41	51

State and tribal registered storage tank lists

UST: The Underground Storage Tank database contains registered USTs. USTs are regulated under Subtitle I of the Resource Conservation and Recovery Act (RCRA). The data come from the State Water Resources Control Board's Hazardous Substance Storage Container Database.

A review of the UST list, as provided by EDR, has revealed that there are 2 UST sites within approximately 0.25 miles of the target property.

<u>Equal/Higher Elevation</u>	<u>Address</u>	<u>Direction / Distance</u>	<u>Map ID</u>	<u>Page</u>
TOSCO CORPORATION #3 Database: UST, Date of Government Version: 06/12/2017	8705 SEPULVEDA BLVD	NNE 1/8 - 1/4 (0.159 mi.)	E29	31

EXECUTIVE SUMMARY

Facility Id: 24253

<u>Lower Elevation</u>	<u>Address</u>	<u>Direction / Distance</u>	<u>Map ID</u>	<u>Page</u>
U-HAUL CO. VAN NUYS Database: UST, Date of Government Version: 06/12/2017 Facility Id: 24608	8500 SEPULVEDA BLVD	SSE 0 - 1/8 (0.072 mi.)	B13	15

ADDITIONAL ENVIRONMENTAL RECORDS

Local Lists of Landfill / Solid Waste Disposal Sites

SWRCY: A listing of recycling facilities in California.

A review of the SWRCY list, as provided by EDR, and dated 09/11/2017 has revealed that there are 3 SWRCY sites within approximately 0.5 miles of the target property.

<u>Equal/Higher Elevation</u>	<u>Address</u>	<u>Direction / Distance</u>	<u>Map ID</u>	<u>Page</u>
MIGUEL MENDOZA RECYC Cert Id: RC14758	15418 PARTHENIA ST	N 1/8 - 1/4 (0.144 mi.)	E26	28
ESTRADA RECYCLING Cert Id: RC11424	15252 PARTHENIA PL #	NE 1/8 - 1/4 (0.191 mi.)	34	35
CASH 2U RECYCLING Cert Id: RC14679	8723 SEPULVEDA BLVD	N 1/8 - 1/4 (0.192 mi.)	35	35

Local Lists of Registered Storage Tanks

SWEEPS UST: Statewide Environmental Evaluation and Planning System. This underground storage tank listing was updated and maintained by a company contacted by the SWRCB in the early 1990's. The listing is no longer updated or maintained. The local agency is the contact for more information on a site on the SWEEPS list.

A review of the SWEEPS UST list, as provided by EDR, and dated 06/01/1994 has revealed that there are 2 SWEEPS UST sites within approximately 0.25 miles of the target property.

<u>Equal/Higher Elevation</u>	<u>Address</u>	<u>Direction / Distance</u>	<u>Map ID</u>	<u>Page</u>
SERVICE STATION 5942 Status: A Tank Status: A Comp Number: 845	8705 SEPULVEDA BLVD	NNE 1/8 - 1/4 (0.159 mi.)	E31	32
<u>Lower Elevation</u>	<u>Address</u>	<u>Direction / Distance</u>	<u>Map ID</u>	<u>Page</u>
U-HAUL CO. VAN NUYS Status: A Comp Number: 5386	8500 SEPULVEDA BLVD	SSE 0 - 1/8 (0.072 mi.)	B14	15

EXECUTIVE SUMMARY

HIST UST: Historical UST Registered Database.

A review of the HIST UST list, as provided by EDR, and dated 10/15/1990 has revealed that there are 3 HIST UST sites within approximately 0.25 miles of the target property.

<u>Equal/Higher Elevation</u>	<u>Address</u>	<u>Direction / Distance</u>	<u>Map ID</u>	<u>Page</u>
CRONE GLASS CO INC Facility Id: 00000029219	8600 SEPULVEDA BLVD	NE 0 - 1/8 (0.036 mi.)	A10	14
UNION OIL SERVICE ST Facility Id: 00000055364	8705 SEPULVEDA BLVD	NNE 1/8 - 1/4 (0.159 mi.)	E27	29
SERVICE STATION 5942 Facility Id: 00000007691	8705 SEPULVEDA BLVD	NNE 1/8 - 1/4 (0.159 mi.)	E31	32

CA FID UST: The Facility Inventory Database contains active and inactive underground storage tank locations. The source is the State Water Resource Control Board.

A review of the CA FID UST list, as provided by EDR, and dated 10/31/1994 has revealed that there are 6 CA FID UST sites within approximately 0.25 miles of the target property.

<u>Equal/Higher Elevation</u>	<u>Address</u>	<u>Direction / Distance</u>	<u>Map ID</u>	<u>Page</u>
CRONE GLASS COMPANY, Facility Id: 19005606 Status: I	8600 SEPULVEDA BLVD	NE 0 - 1/8 (0.036 mi.)	A9	13
RV DISTRIBUTORS INC Facility Id: 19010851 Status: I	8646 SEPULVEDA BLVD	NNE 0 - 1/8 (0.103 mi.)	C16	17
ANDON AUTO SALES Facility Id: 19017996 Status: I	8656 SEPULVEDA BLVD	NNE 1/8 - 1/4 (0.139 mi.)	C22	23
SERVICE STATION 5942 Facility Id: 19003541 Status: A	8705 N SEPULVEDA BLV	NNE 1/8 - 1/4 (0.159 mi.)	E30	32

<u>Lower Elevation</u>	<u>Address</u>	<u>Direction / Distance</u>	<u>Map ID</u>	<u>Page</u>
U-HAUL CO. VAN NUYS Facility Id: 19009750 Status: A	8500 SEPULVEDA BLVD	SSE 0 - 1/8 (0.072 mi.)	B14	15
WHOLESALE AUTO Facility Id: 19011158 Status: A	8429 SEPULVEDA BLVD	SSE 1/8 - 1/4 (0.166 mi.)	D33	34

Other Ascertainable Records

RCRA NonGen / NLR: RCRAInfo is EPA's comprehensive information system, providing access to data supporting the Resource Conservation and Recovery Act (RCRA) of 1976 and the Hazardous and Solid Waste Amendments (HSWA) of 1984. The database includes selective information on sites which generate, transport, store, treat and/or

EXECUTIVE SUMMARY

dispose of hazardous waste as defined by the Resource Conservation and Recovery Act (RCRA). Non-Generators do not presently generate hazardous waste.

A review of the RCRA NonGen / NLR list, as provided by EDR, and dated 09/13/2017 has revealed that there is 1 RCRA NonGen / NLR site within approximately 0.25 miles of the target property.

<u>Lower Elevation</u>	<u>Address</u>	<u>Direction / Distance</u>	<u>Map ID</u>	<u>Page</u>
<i>SUNDRAKE IMPORT RPR</i>	<i>8429 SEPULVEDA BLVD</i>	<i>S 1/8 - 1/4 (0.139 mi.)</i>	<i>D24</i>	<i>25</i>

HIST CORTESE: The sites for the list are designated by the State Water Resource Control Board [LUST], the Integrated Waste Board [SWF/LS], and the Department of Toxic Substances Control [CALSTITES]. This listing is no longer updated by the state agency.

A review of the HIST CORTESE list, as provided by EDR, and dated 04/01/2001 has revealed that there are 2 HIST CORTESE sites within approximately 0.5 miles of the target property.

<u>Equal/Higher Elevation</u>	<u>Address</u>	<u>Direction / Distance</u>	<u>Map ID</u>	<u>Page</u>
UNOCAL #59421 Reg Id: 913430470	8705 SEPULVEDA	NNE 1/8 - 1/4 (0.159 mi.)	E32	34

<u>Lower Elevation</u>	<u>Address</u>	<u>Direction / Distance</u>	<u>Map ID</u>	<u>Page</u>
<i>GALPIN MOTORS INC</i> Reg Id: 913430298	<i>15505 ROSCOE BLVD</i>	<i>SSW 1/4 - 1/2 (0.321 mi.)</i>	<i>F38</i>	<i>39</i>

HWP: Detailed information on permitted hazardous waste facilities and corrective action ("cleanups") tracked in EnviroStor.

A review of the HWP list, as provided by EDR, and dated 08/21/2017 has revealed that there is 1 HWP site within approximately 1 mile of the target property.

<u>Lower Elevation</u>	<u>Address</u>	<u>Direction / Distance</u>	<u>Map ID</u>	<u>Page</u>
<i>ITT GILFILLAN</i> EPA Id: CAD990665556 Cleanup Status: PROTECTIVE FILER	<i>7821 ORION AVE</i>	<i>S 1/2 - 1 (0.801 mi.)</i>	<i>H49</i>	<i>147</i>

EDR HIGH RISK HISTORICAL RECORDS

EDR Exclusive Records

EDR Hist Auto: EDR has searched selected national collections of business directories and has collected listings of potential gas station/filling station/service station sites that were available to EDR researchers. EDR's review was limited to those categories of sources that might, in EDR's opinion, include gas station/filling station/service station establishments. The categories reviewed included, but were not limited to gas, gas station, gasoline station, filling station, auto, automobile repair, auto service station, service station, etc. This database falls within a category of information EDR classifies as "High Risk Historical Records", or HRHR. EDR's HRHR effort presents unique and sometimes proprietary data about past

EXECUTIVE SUMMARY

sites and operations that typically create environmental concerns, but may not show up in current government records searches.

A review of the EDR Hist Auto list, as provided by EDR, has revealed that there are 10 EDR Hist Auto sites within approximately 0.125 miles of the target property.

<u>Equal/Higher Elevation</u>	<u>Address</u>	<u>Direction / Distance</u>	<u>Map ID</u>	<u>Page</u>
MITCH AUTO REPAIR	8561 SEPULVEDA BLVD	NE 0 - 1/8 (0.018 mi.)	A2	8
KAZANIAN DIKRAN	8540 SEPULVEDA BLVD	ESE 0 - 1/8 (0.022 mi.)	A3	8
TONYS AUTO BODY	8554 SEPULVEDA BLVD	ENE 0 - 1/8 (0.022 mi.)	A4	9
R B AUTOMOTIVE	8556 SEPULVEDA BLVD	ENE 0 - 1/8 (0.023 mi.)	A5	10
RON'S AUTOMOTIVE	8552 1/2 SEPULVEDA B	ENE 0 - 1/8 (0.024 mi.)	A6	11
FOX & PARSONS AUTOMO	8534 SEPULVEDA BLVD	ESE 0 - 1/8 (0.026 mi.)	A7	11
EXPRESS TOWING	8600 SEPULVEDA	NE 0 - 1/8 (0.036 mi.)	A11	14
TUMEJO AUTO FLEET	8625 SEPULVEDA BLVD	NNE 0 - 1/8 (0.061 mi.)	A12	14
<u>Lower Elevation</u>	<u>Address</u>	<u>Direction / Distance</u>	<u>Map ID</u>	<u>Page</u>
RAM TIRE CO INC	8449 SEPULVEDA	S 0 - 1/8 (0.105 mi.)	B19	20
RAM CO	8447 SEPULVEDA BLVD	S 0 - 1/8 (0.123 mi.)	D20	21

EDR Hist Cleaner: EDR has searched selected national collections of business directories and has collected listings of potential dry cleaner sites that were available to EDR researchers. EDR's review was limited to those categories of sources that might, in EDR's opinion, include dry cleaning establishments. The categories reviewed included, but were not limited to dry cleaners, cleaners, laundry, laundromat, cleaning/laundry, wash & dry etc. This database falls within a category of information EDR classifies as "High Risk Historical Records", or HRHR. EDR's HRHR effort presents unique and sometimes proprietary data about past sites and operations that typically create environmental concerns, but may not show up in current government records searches.

A review of the EDR Hist Cleaner list, as provided by EDR, has revealed that there is 1 EDR Hist Cleaner site within approximately 0.125 miles of the target property.

<u>Equal/Higher Elevation</u>	<u>Address</u>	<u>Direction / Distance</u>	<u>Map ID</u>	<u>Page</u>
Q PLUS	8553 SEPULVEDA BLVD	ENE 0 - 1/8 (0.006 mi.)	A1	8

EXECUTIVE SUMMARY

Due to poor or inadequate address information, the following sites were not mapped. Count: 2 records.

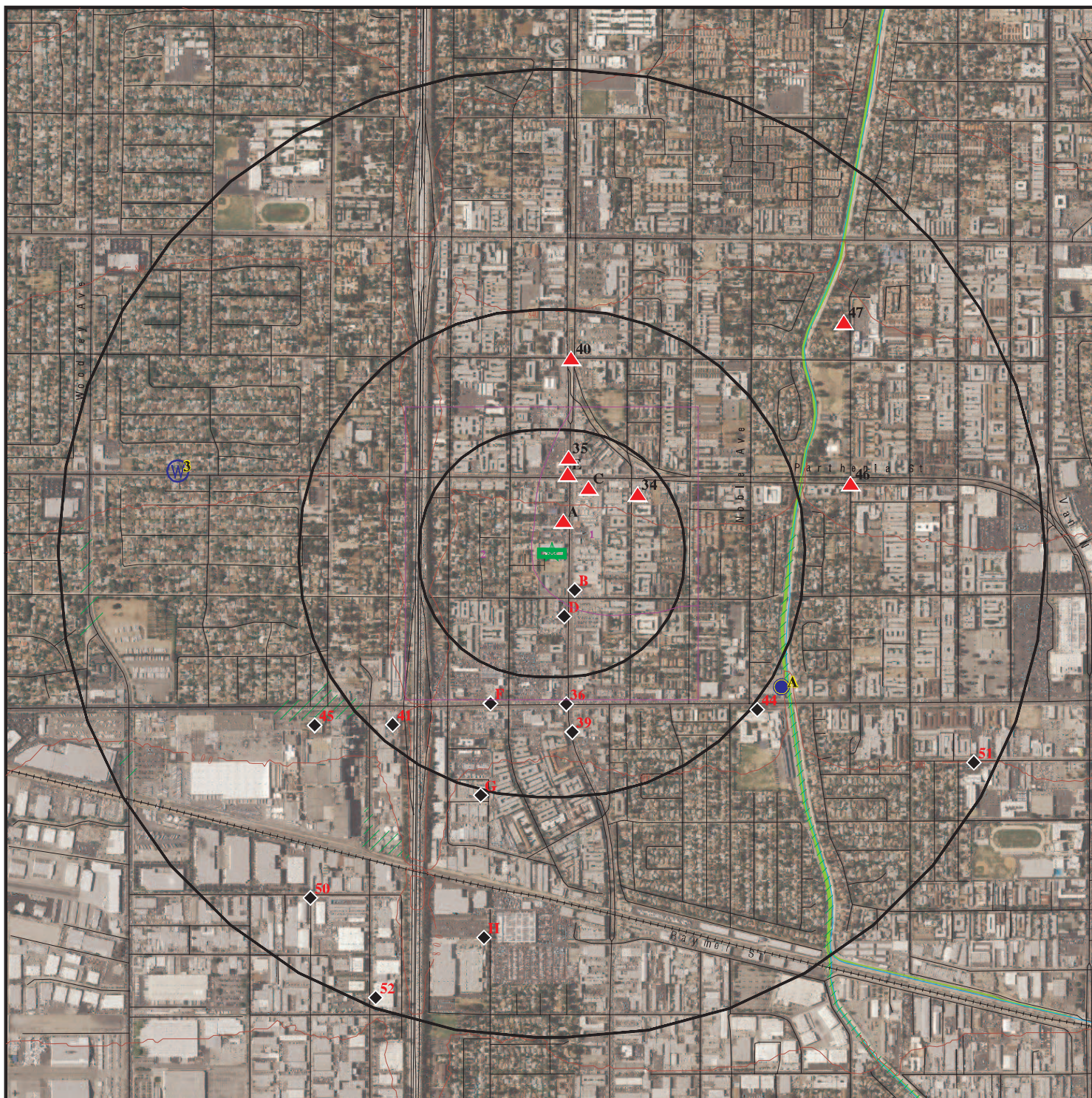
Site Name

Database(s)

EAST VALLEY HIGH SCHOOL NO. 3

CDL
ENVIROSTOR, SCH

OVERVIEW MAP - 5088890.2S



Target Property

Sites at elevations higher than or equal to the target property

Sites at elevations lower than the target property

Manufactured Gas Plants

National Priority List Sites

Dept. Defense Sites

Indian Reservations BIA

100-year flood zone

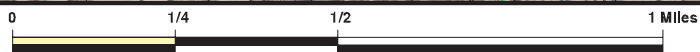
500-year flood zone

National Wetland Inventory

State Wetlands

Upgradient Area

Areas of Concern










This report includes Interactive Map Layers to display and/or hide map information. The legend includes only those icons for the default map view.





SITE NAME: null
 ADDRESS: null
 North Hills CA 91343
 LAT/LONG: 34.226005 / 118.468319

CLIENT: EFI Global Inc.
 CONTACT: Christopher Rude
 INQUIRY #: 5088890.2s
 DATE: October 26, 2017 3:20 pm

DETAIL MAP - 5088890.2S



-  Target Property
-  Sites at elevations higher than or equal to the target property
-  Sites at elevations lower than the target property
-  Manufactured Gas Plants
-  Sensitive Receptors
-  National Priority List Sites
-  Dept. Defense Sites

-  Indian Reservations BIA
-  100-year flood zone
-  500-year flood zone
-  Areas of Concern

This report includes Interactive Map Layers to display and/or hide map information. The legend includes only those icons for the default map view.

SITE NAME: null
 ADDRESS: null
 North Hills CA 91343
 LAT/LONG: 34.226005 / 118.468319

CLIENT: EFI Global Inc.
 CONTACT: Christopher Rude
 INQUIRY #: 5088890.2s
 DATE: October 26, 2017 3:20 pm

MAP FINDINGS SUMMARY

Database	Search Distance (Miles)	Target Property	< 1/8	1/8 - 1/4	1/4 - 1/2	1/2 - 1	> 1	Total Plotted
STANDARD ENVIRONMENTAL RECORDS								
<i>Federal NPL site list</i>								
NPL	1.000		0	0	0	0	NR	0
Proposed NPL	1.000		0	0	0	0	NR	0
NPL LIENS	TP		NR	NR	NR	NR	NR	0
<i>Federal Delisted NPL site list</i>								
Delisted NPL	1.000		0	0	0	0	NR	0
<i>Federal CERCLIS list</i>								
FEDERAL FACILITY	0.500		0	0	0	NR	NR	0
SEMS	0.500		0	0	0	NR	NR	0
<i>Federal CERCLIS NFRAP site list</i>								
SEMS-ARCHIVE	0.500		0	0	0	NR	NR	0
<i>Federal RCRA CORRACTS facilities list</i>								
CORRACTS	1.000		0	0	0	1	NR	1
<i>Federal RCRA non-CORRACTS TSD facilities list</i>								
RCRA-TSDF	0.500		0	0	0	NR	NR	0
<i>Federal RCRA generators list</i>								
RCRA-LQG	0.250		0	0	NR	NR	NR	0
RCRA-SQG	0.250		3	2	NR	NR	NR	5
RCRA-CESQG	0.250		0	0	NR	NR	NR	0
<i>Federal institutional controls / engineering controls registries</i>								
LUCIS	0.500		0	0	0	NR	NR	0
US ENG CONTROLS	0.500		0	0	0	NR	NR	0
US INST CONTROL	0.500		0	0	0	NR	NR	0
<i>Federal ERNS list</i>								
ERNS	TP		NR	NR	NR	NR	NR	0
<i>State- and tribal - equivalent NPL RESPONSE</i>								
RESPONSE	1.000		0	0	0	0	NR	0
<i>State- and tribal - equivalent CERCLIS ENVIROSTOR</i>								
ENVIROSTOR	1.000		0	0	1	11	NR	12
<i>State and tribal landfill and/or solid waste disposal site lists</i>								
SWF/LF	0.500		0	0	0	NR	NR	0
<i>State and tribal leaking storage tank lists</i>								
LUST	0.500		1	2	5	NR	NR	8

MAP FINDINGS SUMMARY

Database	Search Distance (Miles)	Target Property	< 1/8	1/8 - 1/4	1/4 - 1/2	1/2 - 1	> 1	Total Plotted
INDIAN LUST	0.500		0	0	0	NR	NR	0
SLIC	0.500		0	0	0	NR	NR	0
State and tribal registered storage tank lists								
FEMA UST	0.250		0	0	NR	NR	NR	0
UST	0.250		1	1	NR	NR	NR	2
AST	0.250		0	0	NR	NR	NR	0
INDIAN UST	0.250		0	0	NR	NR	NR	0
State and tribal voluntary cleanup sites								
VCP	0.500		0	0	0	NR	NR	0
INDIAN VCP	0.500		0	0	0	NR	NR	0
State and tribal Brownfields sites								
BROWNFIELDS	0.500		0	0	0	NR	NR	0
ADDITIONAL ENVIRONMENTAL RECORDS								
Local Brownfield lists								
US BROWNFIELDS	0.500		0	0	0	NR	NR	0
Local Lists of Landfill / Solid Waste Disposal Sites								
WMUDS/SWAT	0.500		0	0	0	NR	NR	0
SWRCY	0.500		0	3	0	NR	NR	3
HAULERS	TP		NR	NR	NR	NR	NR	0
INDIAN ODI	0.500		0	0	0	NR	NR	0
DEBRIS REGION 9	0.500		0	0	0	NR	NR	0
ODI	0.500		0	0	0	NR	NR	0
IHS OPEN DUMPS	0.500		0	0	0	NR	NR	0
Local Lists of Hazardous waste / Contaminated Sites								
US HIST CDL	TP		NR	NR	NR	NR	NR	0
AOCONCERN	1.000		0	0	0	0	NR	0
HIST Cal-Sites	1.000		0	0	0	0	NR	0
SCH	0.250		0	0	NR	NR	NR	0
CDL	TP		NR	NR	NR	NR	NR	0
Toxic Pits	1.000		0	0	0	0	NR	0
US CDL	TP		NR	NR	NR	NR	NR	0
Local Lists of Registered Storage Tanks								
SWEEPS UST	0.250		1	1	NR	NR	NR	2
HIST UST	0.250		1	2	NR	NR	NR	3
CA FID UST	0.250		3	3	NR	NR	NR	6
Local Land Records								
LIENS	TP		NR	NR	NR	NR	NR	0
LIENS 2	TP		NR	NR	NR	NR	NR	0
DEED	0.500		0	0	0	NR	NR	0

MAP FINDINGS SUMMARY

Database	Search Distance (Miles)	Target Property	< 1/8	1/8 - 1/4	1/4 - 1/2	1/2 - 1	> 1	Total Plotted
Records of Emergency Release Reports								
HMIRS	TP		NR	NR	NR	NR	NR	0
CHMIRS	TP		NR	NR	NR	NR	NR	0
LDS	TP		NR	NR	NR	NR	NR	0
MCS	TP		NR	NR	NR	NR	NR	0
SPILLS 90	TP		NR	NR	NR	NR	NR	0
Other Ascertainable Records								
RCRA NonGen / NLR	0.250		0	1	NR	NR	NR	1
FUDS	1.000		0	0	0	0	NR	0
DOD	1.000		0	0	0	0	NR	0
SCRD DRYCLEANERS	0.500		0	0	0	NR	NR	0
US FIN ASSUR	TP		NR	NR	NR	NR	NR	0
EPA WATCH LIST	TP		NR	NR	NR	NR	NR	0
2020 COR ACTION	0.250		0	0	NR	NR	NR	0
TSCA	TP		NR	NR	NR	NR	NR	0
TRIS	TP		NR	NR	NR	NR	NR	0
SSTS	TP		NR	NR	NR	NR	NR	0
ROD	1.000		0	0	0	0	NR	0
RMP	TP		NR	NR	NR	NR	NR	0
RAATS	TP		NR	NR	NR	NR	NR	0
PRP	TP		NR	NR	NR	NR	NR	0
PADS	TP		NR	NR	NR	NR	NR	0
ICIS	TP		NR	NR	NR	NR	NR	0
FTTS	TP		NR	NR	NR	NR	NR	0
MLTS	TP		NR	NR	NR	NR	NR	0
COAL ASH DOE	TP		NR	NR	NR	NR	NR	0
COAL ASH EPA	0.500		0	0	0	NR	NR	0
PCB TRANSFORMER	TP		NR	NR	NR	NR	NR	0
RADINFO	TP		NR	NR	NR	NR	NR	0
HIST FTTS	TP		NR	NR	NR	NR	NR	0
DOT OPS	TP		NR	NR	NR	NR	NR	0
CONSENT	1.000		0	0	0	0	NR	0
INDIAN RESERV	1.000		0	0	0	0	NR	0
FUSRAP	1.000		0	0	0	0	NR	0
UMTRA	0.500		0	0	0	NR	NR	0
LEAD SMELTERS	TP		NR	NR	NR	NR	NR	0
US AIRS	TP		NR	NR	NR	NR	NR	0
US MINES	0.250		0	0	NR	NR	NR	0
ABANDONED MINES	0.250		0	0	NR	NR	NR	0
FINDS	TP		NR	NR	NR	NR	NR	0
UXO	1.000		0	0	0	0	NR	0
DOCKET HWC	TP		NR	NR	NR	NR	NR	0
ECHO	TP		NR	NR	NR	NR	NR	0
FUELS PROGRAM	0.250		0	0	NR	NR	NR	0
CA BOND EXP. PLAN	1.000		0	0	0	0	NR	0
Cortese	0.500		0	0	0	NR	NR	0
CUPA Listings	0.250		0	0	NR	NR	NR	0
DRYCLEANERS	0.250		0	0	NR	NR	NR	0
EMI	TP		NR	NR	NR	NR	NR	0

MAP FINDINGS SUMMARY

Database	Search Distance (Miles)	Target Property	< 1/8	1/8 - 1/4	1/4 - 1/2	1/2 - 1	> 1	Total Plotted
ENF	TP		NR	NR	NR	NR	NR	0
Financial Assurance	TP		NR	NR	NR	NR	NR	0
HAZNET	TP		NR	NR	NR	NR	NR	0
ICE	TP		NR	NR	NR	NR	NR	0
HIST CORTESE	0.500		0	1	1	NR	NR	2
LOS ANGELES CO. HMS	TP		NR	NR	NR	NR	NR	0
HWP	1.000		0	0	0	1	NR	1
HWT	0.250		0	0	NR	NR	NR	0
MINES	0.250		0	0	NR	NR	NR	0
MWMP	0.250		0	0	NR	NR	NR	0
NPDES	TP		NR	NR	NR	NR	NR	0
PEST LIC	TP		NR	NR	NR	NR	NR	0
PROC	0.500		0	0	0	NR	NR	0
Notify 65	1.000		0	0	0	0	NR	0
LA Co. Site Mitigation	TP		NR	NR	NR	NR	NR	0
UIC	TP		NR	NR	NR	NR	NR	0
WASTEWATER PITS	0.500		0	0	0	NR	NR	0
WDS	TP		NR	NR	NR	NR	NR	0
WIP	0.250		0	0	NR	NR	NR	0
<u>EDR HIGH RISK HISTORICAL RECORDS</u>								
<i>EDR Exclusive Records</i>								
EDR MGP	1.000		0	0	0	0	NR	0
EDR Hist Auto	0.125		10	NR	NR	NR	NR	10
EDR Hist Cleaner	0.125		1	NR	NR	NR	NR	1
<u>EDR RECOVERED GOVERNMENT ARCHIVES</u>								
<i>Exclusive Recovered Govt. Archives</i>								
RGA LF	TP		NR	NR	NR	NR	NR	0
RGA LUST	TP		NR	NR	NR	NR	NR	0
- Totals --		0	21	16	7	13	0	57

NOTES:

TP = Target Property

NR = Not Requested at this Search Distance

Sites may be listed in more than one database

Map ID
Direction
Distance
Elevation

MAP FINDINGS

Site

Database(s)

EDR ID Number
EPA ID Number

A1 **Q PLUS** **EDR Hist Cleaner** **1018575190**
ENE **8553 SEPULVEDA BLVD** **N/A**
< 1/8 **NORTH HILLS, CA 91343**
0.006 mi.
32 ft. **Site 1 of 12 in cluster A**
Relative: EDR Hist Cleaner
Higher
Actual: Year: Name: Type:
817 ft. 1997 Q PLUS Carpet And Upholstery Cleaning
 1998 Q PLUS Carpet And Upholstery Cleaning
 1999 Q PLUS Carpet And Upholstery Cleaning

A2 **MITCH AUTO REPAIR** **EDR Hist Auto** **1021471307**
NE **8561 SEPULVEDA BLVD** **N/A**
< 1/8 **NORTH HILLS, CA 91343**
0.018 mi.
96 ft. **Site 2 of 12 in cluster A**
Relative: EDR Hist Auto
Higher
Actual: Year: Name: Type:
817 ft. 1986 ADVANCED AUTOMOTIVE General Automotive Repair Shops
 1987 ADVANCED AUTOMOTIVE General Automotive Repair Shops
 1991 FAST BRAKE SHOP General Automotive Repair Shops
 1992 FAST BRAKE SHOP General Automotive Repair Shops
 1993 FAST BRAKE SHOP General Automotive Repair Shops
 1994 FAST BRAKE SHOP General Automotive Repair Shops
 2000 GRECO BROS AUTO REPAIR General Automotive Repair Shops
 2003 MITCH AUTO REPAIR General Automotive Repair Shops
 2004 MITCH AUTO REPAIR General Automotive Repair Shops
 2005 MITCH AUTO REPAIR General Automotive Repair Shops
 2006 MITCH AUTO REPAIR General Automotive Repair Shops
 2007 MITCH AUTO REPAIR General Automotive Repair Shops
 2008 MITCH AUTO REPAIR General Automotive Repair Shops
 2009 MITCH AUTO REPAIR General Automotive Repair Shops
 2010 MITCH AUTO REPAIR General Automotive Repair Shops

A3 **KAZANIAN DIKRAN** **EDR Hist Auto** **1020389078**
ESE **8540 SEPULVEDA BLVD** **N/A**
< 1/8 **NORTH HILLS, CA 91343**
0.022 mi.
116 ft. **Site 3 of 12 in cluster A**
Relative: EDR Hist Auto
Higher
Actual: Year: Name: Type:
816 ft. 1989 MIKE S CUSTOM AUTO BODY General Automotive Repair Shops
 1989 EUROTECH MOTORS INC General Automotive Repair Shops
 1990 MIKE S CUSTOM AUTO BODY General Automotive Repair Shops
 1991 KUY AUTO REPAIR General Automotive Repair Shops
 1991 MIKE S CUSTOM AUTO BODY General Automotive Repair Shops
 1992 KUY AUTO REPAIR General Automotive Repair Shops
 1992 MIKE S CUSTOM AUTO BODY General Automotive Repair Shops
 1993 RAINBOW SAAB General Automotive Repair Shops
 1993 MIKE S CUSTOM AUTO BODY General Automotive Repair Shops
 1993 KUY AUTO REPAIR General Automotive Repair Shops
 1994 MIKE S CUSTOM AUTO BODY General Automotive Repair Shops

Map ID
 Direction
 Distance
 Elevation

MAP FINDINGS

Site

Database(s)

EDR ID Number
 EPA ID Number

KAZANIAN DIKRAN (Continued)

1020389078

1994	KUY AUTO REPAIR	General Automotive Repair Shops
1994	RAINBOW SAAB	General Automotive Repair Shops
1995	KUY AUTO REPAIR	General Automotive Repair Shops
1995	MIKE S CUSTOM AUTO BODY	General Automotive Repair Shops
1996	KUY AUTO REPAIR	General Automotive Repair Shops
1997	KUY AUTO REPAIR	General Automotive Repair Shops
1998	KUY AUTO REPAIR	General Automotive Repair Shops
1999	KAZANIAN DIKRAN	General Automotive Repair Shops
1999	KUY AUTO REPAIR	General Automotive Repair Shops
2000	KAZANIAN DIKRAN	General Automotive Repair Shops
2000	KUY AUTO REPAIR	General Automotive Repair Shops
2001	KAZANIAN DIKRAN	General Automotive Repair Shops
2001	KUY AUTO REPAIR	General Automotive Repair Shops
2002	KAZANIAN DIKRAN	General Automotive Repair Shops
2002	KUY AUTO REPAIR	General Automotive Repair Shops
2003	KAZANIAN DIKRAN	General Automotive Repair Shops
2003	KUY AUTO REPAIR	General Automotive Repair Shops
2004	KUY AUTO REPAIR	General Automotive Repair Shops
2004	KAZANIAN DIKRAN	General Automotive Repair Shops
2005	KAZANIAN DIKRAN	General Automotive Repair Shops
2005	KUY AUTO REPAIR	General Automotive Repair Shops
2006	KUY AUTO REPAIR	General Automotive Repair Shops
2006	KAZANIAN DIKRAN	General Automotive Repair Shops
2007	KAZANIAN DIKRAN	General Automotive Repair Shops
2007	KUY AUTO REPAIR	General Automotive Repair Shops
2008	KAZANIAN DIKRAN	General Automotive Repair Shops
2008	KUY AUTO REPAIR	General Automotive Repair Shops
2009	KUY AUTO REPAIR	General Automotive Repair Shops
2009	KAZANIAN DIKRAN	General Automotive Repair Shops
2010	KAZANIAN DIKRAN	General Automotive Repair Shops
2011	KAZANIAN DIKRAN	General Automotive Repair Shops
2012	KAZANIAN DIKRAN	General Automotive Repair Shops

A4
ENE
 < 1/8
 0.022 mi.
 117 ft.

TONYS AUTO BODY
8554 SEPULVEDA BLVD
SEPULVEDA, CA 91343
 Site 4 of 12 in cluster A

EDR Hist Auto 1020159451
N/A

Relative:
Higher

EDR Hist Auto

Actual:
817 ft.

Year:	Name:	Type:
1971	C & J AUTOMOTIVE SERVICE	General Automotive Repair Shops
1972	C & J AUTOMOTIVE SERVICE	General Automotive Repair Shops
1973	C & J AUTOMOTIVE SERVICE	General Automotive Repair Shops
1974	C & J AUTOMOTIVE SERVICE	General Automotive Repair Shops
1975	C & J AUTOMOTIVE SERVICE	General Automotive Repair Shops
1990	TONYS AUTO BODY	Top And Body Repair And Paint Shops
1991	TONYS AUTO BODY	Top And Body Repair And Paint Shops
1992	TONYS AUTO BODY	Top And Body Repair And Paint Shops
1993	TONYS AUTO BODY	Top And Body Repair And Paint Shops
1994	TONYS AUTO BODY	Top And Body Repair And Paint Shops
1995	TONYS AUTO BODY	Top And Body Repair And Paint Shops
1996	TONYS AUTO BODY	Top And Body Repair And Paint Shops
1997	TONYS AUTO BODY	Top And Body Repair And Paint Shops
1998	TONYS AUTO BODY	Top And Body Repair And Paint Shops

Map ID
Direction
Distance
Elevation

MAP FINDINGS

Site

Database(s)

EDR ID Number
EPA ID Number

A5
ENE
< 1/8
0.023 mi.
119 ft.

R B AUTOMOTIVE
8556 SEPULVEDA BLVD
SEPULVEDA, CA 91343

EDR Hist Auto 1020194794
N/A

Site 5 of 12 in cluster A

Relative:
Higher

EDR Hist Auto

Actual:
817 ft.

Year:	Name:	Type:
1975	B & W GARAGE & TOWING	Automotive Services, NEC
1976	B & W GARAGE & TOWING	Automotive Services, NEC
1977	B & W GARAGE & TOWING	Automotive Services, NEC
1978	B & W GARAGE & TOWING	Automotive Services, NEC
1979	B & W GARAGE & TOWING	Automotive Services, NEC
1980	B & W GARAGE & TOWING	Automotive Services, NEC
1982	B & W GARAGE & TOWING	Automotive Services, NEC
1989	A&J AUTOMOTIVE	General Automotive Repair Shops
1991	A&J AUTOMOTIVE	General Automotive Repair Shops
1992	A&J AUTOMOTIVE	General Automotive Repair Shops
1993	A&J AUTOMOTIVE	General Automotive Repair Shops
1994	A&A AUTO REPAIR	General Automotive Repair Shops
1994	A&J AUTOMOTIVE	General Automotive Repair Shops
1995	AB AUTOMOTIVE	General Automotive Repair Shops
1995	A&A AUTO REPAIR	General Automotive Repair Shops
1996	A&A AUTO REPAIR	General Automotive Repair Shops
1996	AB AUTOMOTIVE	General Automotive Repair Shops
1997	RB AUTOMOTIVE	General Automotive Repair Shops
1997	A&A AUTO REPAIR	General Automotive Repair Shops
1998	A&A AUTO REPAIR	General Automotive Repair Shops
1998	RB AUTOMOTIVE	General Automotive Repair Shops
1999	A&A AUTO REPAIR	General Automotive Repair Shops
1999	R B AUTOMOTIVE	General Automotive Repair Shops
2000	A&A AUTO REPAIR	General Automotive Repair Shops
2000	R B AUTOMOTIVE	General Automotive Repair Shops
2001	A&A AUTO REPAIR	General Automotive Repair Shops
2001	R B AUTOMOTIVE	General Automotive Repair Shops
2002	A&A AUTO REPAIR	General Automotive Repair Shops
2002	R B AUTOMOTIVE	General Automotive Repair Shops
2003	A&A AUTO REPAIR	General Automotive Repair Shops
2003	R B AUTOMOTIVE	General Automotive Repair Shops
2004	A&A AUTO REPAIR	General Automotive Repair Shops
2004	R B AUTOMOTIVE	General Automotive Repair Shops
2005	A&A AUTO REPAIR	General Automotive Repair Shops
2005	R B AUTOMOTIVE	General Automotive Repair Shops
2006	A & A AUTO REPAIR	General Automotive Repair Shops
2006	R B AUTOMOTIVE	General Automotive Repair Shops
2007	A & A AUTO REPAIR	General Automotive Repair Shops
2007	R B AUTOMOTIVE	General Automotive Repair Shops
2008	R B AUTOMOTIVE	General Automotive Repair Shops
2008	A & A AUTO REPAIR	General Automotive Repair Shops
2009	A & A AUTO REPAIR	General Automotive Repair Shops
2009	R B AUTOMOTIVE	General Automotive Repair Shops
2010	R B AUTOMOTIVE	General Automotive Repair Shops
2010	A & A AUTO REPAIR	General Automotive Repair Shops
2011	A & A AUTO REPAIR	General Automotive Repair Shops
2011	R B AUTOMOTIVE	General Automotive Repair Shops
2012	A & A AUTO REPAIR	General Automotive Repair Shops
2012	R B AUTOMOTIVE	General Automotive Repair Shops
2013	R B AUTOMOTIVE	General Automotive Repair Shops

Map ID
 Direction
 Distance
 Elevation

MAP FINDINGS

Site

Database(s)

EDR ID Number
 EPA ID Number

R B AUTOMOTIVE (Continued)

1020194794

2013	A & A AUTO REPAIR	General Automotive Repair Shops
2014	A & A AUTO REPAIR	General Automotive Repair Shops
2014	R B AUTOMOTIVE	General Automotive Repair Shops

A6
ENE
 < 1/8
 0.024 mi.
 129 ft.

RONS AUTOMOTIVE
8552 1/2 SEPULVEDA BLVD
SEPULVEDA, CA 91343
 Site 6 of 12 in cluster A

EDR Hist Auto **1020190810**
 N/A

Relative:
Higher

EDR Hist Auto

Actual:
 817 ft.

Year:	Name:	Type:
1970	DOUBLE R SERVICE	General Automotive Repair Shops
1971	DOUBLE R SERVICE	General Automotive Repair Shops
2003	RONS AUTOMOTIVE	General Automotive Repair Shops
2004	RONS AUTOMOTIVE	General Automotive Repair Shops
2005	RONS AUTOMOTIVE	General Automotive Repair Shops
2006	RONS AUTOMOTIVE	General Automotive Repair Shops
2007	RONS AUTOMOTIVE	General Automotive Repair Shops

A7
ESE
 < 1/8
 0.026 mi.
 138 ft.

FOX & PARSONS AUTOMOTIVE
8534 SEPULVEDA BLVD
SEPULVEDA, CA 91343
 Site 7 of 12 in cluster A

EDR Hist Auto **1020252021**
 N/A

Relative:
Higher

EDR Hist Auto

Actual:
 816 ft.

Year:	Name:	Type:
1985	FOX & PARSONS AUTOMOTIVE	General Automotive Repair Shops
1986	FOX & PARSONS AUTOMOTIVE	General Automotive Repair Shops
1987	FOX & PARSONS AUTOMOTIVE	General Automotive Repair Shops
1988	FOX & PARSONS AUTOMOTIVE	General Automotive Repair Shops
1989	FOX & PARSONS AUTOMOTIVE	General Automotive Repair Shops
1990	FOX & PARSONS AUTOMOTIVE	General Automotive Repair Shops
1991	FOX & PARSONS AUTOMOTIVE	General Automotive Repair Shops
1992	FOX & PARSONS AUTOMOTIVE	General Automotive Repair Shops
1993	FOX & PARSONS AUTOMOTIVE	General Automotive Repair Shops
1994	FOX & PARSONS AUTOMOTIVE	General Automotive Repair Shops
1995	FOX & PARSONS AUTOMOTIVE	General Automotive Repair Shops
1996	FOX & PARSONS AUTOMOTIVE	General Automotive Repair Shops
1997	FOX & PARSONS AUTOMOTIVE	General Automotive Repair Shops
1998	FOX & PARSONS AUTOMOTIVE	General Automotive Repair Shops
1999	FOX & PARSONS AUTOMOTIVE	General Automotive Repair Shops
2000	FOX & PARSONS AUTOMOTIVE	General Automotive Repair Shops
2001	WICHERT JAMES	General Automotive Repair Shops
2002	FOX & PARSONS AUTOMOTIVE	General Automotive Repair Shops
2007	RS AUTO SERVICE	General Automotive Repair Shops
2008	RS AUTO SERVICE	General Automotive Repair Shops

Map ID
Direction
Distance
Elevation

MAP FINDINGS

Site

Database(s)

EDR ID Number
EPA ID Number

A8
ESE
< 1/8
0.026 mi.
138 ft.

FOX AND PARSONS AUTOMOTIVE
8534 SEPULVEDA BLVD
SEPULVEDA, CA 91343

RCRA-SQG 1000818329
FINDS CAD983641911
ECHO

Site 8 of 12 in cluster A

**Relative:
Higher**

RCRA-SQG:

Date form received by agency: 06/23/1992

Facility name: FOX AND PARSONS AUTOMOTIVE

Facility address: 8534 SEPULVEDA BLVD

SEPULVEDA, CA 91343

EPA ID: CAD983641911

Mailing address: SEPULVEDA BLVD

SEPULVEDA, CA 91343

Contact: JIM WICHERT

Contact address: 8534 SEPULVEDA BLVD

SEPULVEDA, CA 91343

Contact country: US

Contact telephone: 818-782-5373

Contact email: Not reported

EPA Region: 09

Classification: Small Small Quantity Generator

Description: Handler: generates more than 100 and less than 1000 kg of hazardous waste during any calendar month and accumulates less than 6000 kg of hazardous waste at any time; or generates 100 kg or less of hazardous waste during any calendar month, and accumulates more than 1000 kg of hazardous waste at any time

Owner/Operator Summary:

Owner/operator name: CYNTHIA WICHERT

Owner/operator address: 1791 GLENVIEW

SIMI VALLEY, CA 93063

Owner/operator country: Not reported

Owner/operator telephone: 805-526-3327

Owner/operator email: Not reported

Owner/operator fax: Not reported

Owner/operator extension: Not reported

Legal status: Private

Owner/Operator Type: Owner

Owner/Op start date: Not reported

Owner/Op end date: Not reported

Handler Activities Summary:

U.S. importer of hazardous waste: No

Mixed waste (haz. and radioactive): No

Recycler of hazardous waste: No

Transporter of hazardous waste: No

Treater, storer or disposer of HW: No

Underground injection activity: No

On-site burner exemption: No

Furnace exemption: No

Used oil fuel burner: No

Used oil processor: No

User oil refiner: No

Used oil fuel marketer to burner: No

Used oil Specification marketer: No

Used oil transfer facility: No

Used oil transporter: No

Map ID
Direction
Distance
Elevation

MAP FINDINGS

Site

Database(s)

EDR ID Number
EPA ID Number

FOX AND PARSONS AUTOMOTIVE (Continued)

1000818329

Violation Status: No violations found

FINDS:

Registry ID: 110002880062

Environmental Interest/Information System

RCRAInfo is a national information system that supports the Resource Conservation and Recovery Act (RCRA) program through the tracking of events and activities related to facilities that generate, transport, and treat, store, or dispose of hazardous waste. RCRAInfo allows RCRA program staff to track the notification, permit, compliance, and corrective action activities required under RCRA.

[Click this hyperlink](#) while viewing on your computer to access additional FINDS: detail in the EDR Site Report.

ECHO:

Envid: 1000818329
Registry ID: 110002880062
DFR URL: <http://echo.epa.gov/detailed-facility-report?fid=110002880062>

A9
NE
< 1/8
0.036 mi.
192 ft.

CRONE GLASS COMPANY, INC
8600 SEPULVEDA BLVD
SEPULVEDA, CA 91343

CA FID UST **S101618484**
N/A

Site 9 of 12 in cluster A

Relative:
Higher

CA FID UST:
Facility ID: 19005606
Regulated By: UTKI
Regulated ID: 00029219
Cortese Code: Not reported
SIC Code: Not reported
Facility Phone: 2138770808
Mail To: Not reported
Mailing Address: 8600 SEPULVEDA BLVD
Mailing Address 2: Not reported
Mailing City,St,Zip: SEPULVEDA 913430000
Contact: Not reported
Contact Phone: Not reported
DUNS Number: Not reported
NPDES Number: Not reported
EPA ID: Not reported
Comments: Not reported
Status: Inactive

Actual:
818 ft.

MAP FINDINGS

Map ID
Direction
Distance
Elevation

Site

Database(s)

EDR ID Number
EPA ID Number

A10 **CRONE GLASS CO INC**
NE **8600 SEPULVEDA BLVD**
< 1/8 **SEPULVEDA, CA 91343**
0.036 mi.
192 ft. **Site 10 of 12 in cluster A**

HIST UST **U001567613**
N/A

Relative:
Higher

HIST UST:

Actual:
818 ft.

File Number:	00027484
URL:	http://geotracker.waterboards.ca.gov/ustpdfs/pdf/00027484.pdf
Region:	STATE
Facility ID:	00000029219
Facility Type:	Other
Other Type:	GLASS WHOLESALER
Contact Name:	RICHARD TEERLINK
Telephone:	2138770808
Owner Name:	CRONE GLASS CO., INC.
Owner Address:	8600 SEPULVEDA BLVD.
Owner City,St,Zip:	SEPULVEDA, CA 91343
Total Tanks:	0001
Tank Num:	001
Container Num:	001
Year Installed:	1980
Tank Capacity:	00005000
Tank Used for:	PRODUCT
Type of Fuel:	UNLEADED
Container Construction Thickness:	Not reported
Leak Detection:	None

[Click here for Geo Tracker PDF:](#)

A11 **EXPRESS TOWING**
NE **8600 SEPULVEDA**
< 1/8 **SEPULVEDA, CA 91343**
0.036 mi.
192 ft. **Site 11 of 12 in cluster A**

EDR Hist Auto **1020966255**
N/A

Relative:
Higher

EDR Hist Auto

Actual:
818 ft.

Year:	Name:	Type:
1987	EXPRESS TOWING	Automotive Services, NEC

A12 **TUMEJO AUTO FLEET**
NNE **8625 SEPULVEDA BLVD**
< 1/8 **NORTH HILLS, CA 91343**
0.061 mi.
320 ft. **Site 12 of 12 in cluster A**

EDR Hist Auto **1020169142**
N/A

Relative:
Higher

EDR Hist Auto

Actual:
819 ft.

Year:	Name:	Type:
2013	TUMEJO AUTO FLEET	General Automotive Repair Shops
2014	TUMEJO AUTO FLEET	General Automotive Repair Shops

MAP FINDINGS

Map ID
 Direction
 Distance
 Elevation

Site

Database(s)

EDR ID Number
 EPA ID Number

B13 **U-HAUL CO. VAN NUYS INC**
SSE **8500 SEPULVEDA BLVD**
< 1/8 **NORTH HILLS, CA 91343**
0.072 mi.
380 ft. **Site 1 of 5 in cluster B**

UST **U003781002**
 N/A

Relative: UST:
Lower Facility ID: 24608
 Permitting Agency: LOS ANGELES, CITY OF
Actual: Latitude: 34.2263907
814 ft. Longitude: -118.4657111

B14 **U-HAUL CO. VAN NUYS INC**
SSE **8500 SEPULVEDA BLVD**
< 1/8 **SEPULVEDA, CA 91343**
0.072 mi.
380 ft. **Site 2 of 5 in cluster B**

SWEEPS UST **S101584234**
CA FID UST **N/A**

Relative: SWEEPS UST:
Lower Status: Active
 Comp Number: 5386
Actual: Number: 1
814 ft. Board Of Equalization: Not reported
 Referral Date: 04-22-93
 Action Date: 04-22-93
 Created Date: 02-29-88
 Owner Tank Id: Not reported
 SWRCB Tank Id: Not reported
 Tank Status: Not reported
 Capacity: Not reported
 Active Date: Not reported
 Tank Use: Not reported
 STG: Not reported
 Content: Not reported
 Number Of Tanks: Not reported

CA FID UST:
 Facility ID: 19009750
 Regulated By: UTNKA
 Regulated ID: Not reported
 Cortese Code: Not reported
 SIC Code: Not reported
 Facility Phone: 8189933676
 Mail To: Not reported
 Mailing Address: 18160 PARTHENIA
 Mailing Address 2: Not reported
 Mailing City,St,Zip: SEPULVEDA 913430000
 Contact: Not reported
 Contact Phone: Not reported
 DUNs Number: Not reported
 NPDES Number: Not reported
 EPA ID: Not reported
 Comments: Not reported
 Status: Active

Map ID
Direction
Distance
Elevation

MAP FINDINGS

Site

Database(s)

EDR ID Number
EPA ID Number

C15
NNE
< 1/8
0.103 mi.
544 ft.

NIELS MOTOR HOMES
8646 SEPULVEDA BL
SEPULVEDA, CA 91343

RCRA-SQG **1000595499**
CAD983594458

Site 1 of 3 in cluster C

Relative:
Higher

RCRA-SQG:

Date form received by agency: 07/23/1991

Facility name: NIELS MOTOR HOMES

Facility address: 8646 SEPULVEDA BL
SEPULVEDA, CA 91343

EPA ID: CAD983594458

Contact: DON ROGER

Contact address: 8646 SEPULVEDA BL
SEPULVEDA, CA 91343

Contact country: US

Contact telephone: 818-891-0786

Contact email: Not reported

EPA Region: 09

Classification: Small Small Quantity Generator

Description: Handler: generates more than 100 and less than 1000 kg of hazardous waste during any calendar month and accumulates less than 6000 kg of hazardous waste at any time; or generates 100 kg or less of hazardous waste during any calendar month, and accumulates more than 1000 kg of hazardous waste at any time

Actual:
820 ft.

Owner/Operator Summary:

Owner/operator name: STAMCY INC
Owner/operator address: NOT REQUIRED
NOT REQUIRED, ME 99999

Owner/operator country: Not reported

Owner/operator telephone: 415-555-1212

Owner/operator email: Not reported

Owner/operator fax: Not reported

Owner/operator extension: Not reported

Legal status: Private

Owner/Operator Type: Owner

Owner/Op start date: Not reported

Owner/Op end date: Not reported

Owner/operator name: NOT REQUIRED
Owner/operator address: NOT REQUIRED
NOT REQUIRED, ME 99999

Owner/operator country: Not reported

Owner/operator telephone: 415-555-1212

Owner/operator email: Not reported

Owner/operator fax: Not reported

Owner/operator extension: Not reported

Legal status: Private

Owner/Operator Type: Operator

Owner/Op start date: Not reported

Owner/Op end date: Not reported

Handler Activities Summary:

U.S. importer of hazardous waste: No

Mixed waste (haz. and radioactive): No

Recycler of hazardous waste: No

Transporter of hazardous waste: No

Map ID
Direction
Distance
Elevation

MAP FINDINGS

Site

Database(s)

EDR ID Number
EPA ID Number

NIELS MOTOR HOMES (Continued)

1000595499

Treater, storer or disposer of HW: No
Underground injection activity: No
On-site burner exemption: No
Furnace exemption: No
Used oil fuel burner: No
Used oil processor: No
Used oil refiner: No
Used oil fuel marketer to burner: No
Used oil Specification marketer: No
Used oil transfer facility: No
Used oil transporter: No

Violation Status: No violations found

C16
NNE
< 1/8
0.103 mi.
544 ft.

RV DISTRIBUTORS INC
8646 SEPULVEDA BLVD
SEPULVEDA, CA 91343

CA FID UST S101584373
N/A

Site 2 of 3 in cluster C

Relative:
Higher

CA FID UST:
Facility ID: 19010851
Regulated By: UTKNI
Regulated ID: Not reported
Cortese Code: Not reported
SIC Code: Not reported
Facility Phone: 8188918726
Mail To: Not reported
Mailing Address: 8646 SEPULVEDA BLVD
Mailing Address 2: Not reported
Mailing City,St,Zip: SEPULVEDA 913430000
Contact: Not reported
Contact Phone: Not reported
DUNs Number: Not reported
NPDES Number: Not reported
EPA ID: Not reported
Comments: Not reported
Status: Inactive

Actual:
820 ft.

B17
South
< 1/8
0.105 mi.
554 ft.

RAM TIRE CO
8449 SEPULVEDA BLVD
SEPULVEDA, CA 91343

RCRA-SQG 1000686412
FINDS CAD983637190

Site 3 of 5 in cluster B

Relative:
Lower

RCRA-SQG:
Date form received by agency:05/18/1992
Facility name: RAM TIRE CO
Facility address: 8449 SEPULVEDA BLVD
SEPULVEDA, CA 91343
EPA ID: CAD983637190
Contact: JUANITA KENNEDY
Contact address: 8449 SEPULVEDA BLVD
SEPULVEDA, CA 91343
Contact country: US
Contact telephone: 818-894-9119
Contact email: Not reported

Actual:
813 ft.

Map ID
Direction
Distance
Elevation

MAP FINDINGS

Site

Database(s)

EDR ID Number
EPA ID Number

RAM TIRE CO (Continued)

1000686412

EPA Region: 09
Classification: Small Small Quantity Generator
Description: Handler: generates more than 100 and less than 1000 kg of hazardous waste during any calendar month and accumulates less than 6000 kg of hazardous waste at any time; or generates 100 kg or less of hazardous waste during any calendar month, and accumulates more than 1000 kg of hazardous waste at any time

Owner/Operator Summary:

Owner/operator name: RAM TIRE CO
Owner/operator address: 8449 SEPULVEDA BLVD
SEPULVEDA, CA 91343
Owner/operator country: Not reported
Owner/operator telephone: 818-894-9179
Owner/operator email: Not reported
Owner/operator fax: Not reported
Owner/operator extension: Not reported
Legal status: Private
Owner/Operator Type: Owner
Owner/Op start date: Not reported
Owner/Op end date: Not reported

Handler Activities Summary:

U.S. importer of hazardous waste: No
Mixed waste (haz. and radioactive): No
Recycler of hazardous waste: No
Transporter of hazardous waste: No
Treater, storer or disposer of HW: No
Underground injection activity: No
On-site burner exemption: No
Furnace exemption: No
Used oil fuel burner: No
Used oil processor: No
User oil refiner: No
Used oil fuel marketer to burner: No
Used oil Specification marketer: No
Used oil transfer facility: No
Used oil transporter: No

Violation Status: No violations found

FINDS:

Registry ID: 110002876825

Environmental Interest/Information System

California Hazardous Waste Tracking System - Datamart (HWTS-DATAMART) provides California with information on hazardous waste shipments for generators, transporters, and treatment, storage, and disposal facilities.

RCRAInfo is a national information system that supports the Resource Conservation and Recovery Act (RCRA) program through the tracking of events and activities related to facilities that generate, transport, and treat, store, or dispose of hazardous waste. RCRAInfo allows RCRA program staff to track the notification, permit, compliance, and corrective action activities required under RCRA.

Map ID
Direction
Distance
Elevation

MAP FINDINGS

Site

Database(s)

EDR ID Number
EPA ID Number

RAM TIRE CO (Continued)

1000686412

STATE MASTER

[Click this hyperlink](#) while viewing on your computer to access additional FINDS: detail in the EDR Site Report.

B18
South
< 1/8
0.105 mi.
554 ft.

RAM TIRE COMPANY
8449 SEPULVEDA BLVD
NORTH HILLS, CA 91343

LUST S107473008
HAULERS N/A

Site 4 of 5 in cluster B

Relative:
Lower

LUST:

Actual:
813 ft.

Region: STATE
Global Id: T0603706816
Latitude: 34.224371
Longitude: -118.467692
Case Type: LUST Cleanup Site
Status: Completed - Case Closed
Status Date: 05/15/1995
Lead Agency: LOS ANGELES, CITY OF
Case Worker: EL
Local Agency: LOS ANGELES, CITY OF
RB Case Number: Not reported
LOC Case Number: Not reported
File Location: Not reported
Potential Media Affect: Soil
Potential Contaminants of Concern: Gasoline
Site History: Not reported

Click here to access the California GeoTracker records for this facility:

Contact:

Global Id: T0603706816
Contact Type: Local Agency Caseworker
Contact Name: ELOY LUNA
Organization Name: LOS ANGELES, CITY OF
Address: 200 North Main Street, Suite 1780
City: LOS ANGELES
Email: eloy.luna@lacity.org
Phone Number: Not reported

Global Id: T0603706816
Contact Type: Regional Board Caseworker
Contact Name: YUE RONG
Organization Name: LOS ANGELES RWQCB (REGION 4)
Address: 320 W. 4TH ST., SUITE 200
City: Los Angeles
Email: yrong@waterboards.ca.gov
Phone Number: Not reported

Status History:

Global Id: T0603706816
Status: Completed - Case Closed
Status Date: 05/15/1995

Global Id: T0603706816
Status: Open - Case Begin Date

Map ID
 Direction
 Distance
 Elevation

MAP FINDINGS

Site

Database(s)

EDR ID Number
 EPA ID Number

RAM TIRE COMPANY (Continued)

S107473008

Status Date: 05/11/1993
 Global Id: T0603706816
 Status: Open - Site Assessment
 Status Date: 05/20/1993

Regulatory Activities:

Global Id: T0603706816
 Action Type: Other
 Date: 05/15/1995
 Action: Leak Reported

Global Id: T0603706816
 Action Type: Other
 Date: 05/11/1993
 Action: Leak Discovery

HAULERS:

Facility ID: 1492005
 Facility Phone: (818) 894-9119
 Business Email Address: Not reported
 Contact Person: Michelle Maganto, Will Chung
 Mailing Address: 8449 Sepulveda Blvd
 Mailing City: North Hills
 Mailing State: CA
 Mailing Zip: 91343-6514
 Mailing County: Los Angeles
 Mailing Phone: (818) 894-9119
 Waste Tire Permit Summary: No Permit record for this business.

B19
South
< 1/8
0.105 mi.
554 ft.

RAM TIRE CO INC
8449 SEPULVEDA
SEPULVEDA, CA 91343

EDR Hist Auto 1008997818
N/A

Site 5 of 5 in cluster B

Relative:
Lower

EDR Hist Auto

Actual:
813 ft.

Year:	Name:	Type:
1969	C & J AUTOMOTIVE SERVICE	General Automotive Repair Shops
1970	TEXACO SERVICE STATIONS	Not reported
1970	TEXACO SERVICE STATIONS	Not reported
1971	CARRIER AUTOMOTIVE	General Automotive Repair Shops
1973	RAM TIRE CO INC	Auto And Home Supply Stores
1974	RAM TIRE CO INC	Auto And Home Supply Stores
1975	RAM TIRE CO INC	Gasoline Service Stations
1975	RAM TIRE CO INC	Auto And Home Supply Stores
1976	RAM TIRE CO INC	Gasoline Service Stations
1977	RAM TIRE CO INC	Gasoline Service Stations
1978	RAM TIRE CO INC	Gasoline Service Stations
1979	RAM TIRE CO INC	Gasoline Service Stations
1980	RAM TIRE CO INC	Gasoline Service Stations
1982	RAM TIRE CO INC	Auto And Home Supply Stores
1983	RAM TIRE CO INC	Auto And Home Supply Stores
1985	RAM TIRE CO INC	Auto And Home Supply Stores
1986	RAM TIRE CO INC	Auto And Home Supply Stores

Map ID
 Direction
 Distance
 Elevation

MAP FINDINGS

Site

Database(s)

EDR ID Number
 EPA ID Number

RAM TIRE CO INC (Continued)

1008997818

1987	RAM TIRE CO INC	Auto And Home Supply Stores
1988	RAM TIRE CO INC	Auto And Home Supply Stores
1989	RAM TIRE CO INC	Auto And Home Supply Stores, NEC
1990	RAM TIRE CO INC	Auto And Home Supply Stores, NEC
1991	RAM TIRE CO INC	Tires And Tubes, NEC
1992	RAM TIRE CO INC	Tires And Tubes, NEC
1993	RAM TIRE CO INC	Tires And Tubes, NEC
1994	RAM TIRE CO INC	Tires And Tubes, NEC
1995	RAM TIRE CO INC	Tires And Tubes, NEC
1996	RAM TIRE CO INC	Tires And Tubes, NEC
1997	RAM TIRE CO INC	Tires And Tubes, NEC
1998	RAM TIRE CO INC	Tires And Tubes, NEC
1999	RAM TIRE CO INC	Tires And Tubes, NEC
2000	RAM TIRE CO INC	Tires And Tubes, NEC
2001	RAM TIRE CO INC	Tires And Tubes, NEC
2002	RAM TIRE CO INC	Tires And Tubes, NEC
2003	RAM TIRE CO INC	Tires And Tubes, NEC
2004	RAM TIRE CO INC	Tires And Tubes, NEC
2005	RAM TIRE CO INC	Tires And Tubes, NEC
2006	RAM TIRE CO INC	Tires And Tubes, NEC
2007	RAM TIRE CO INC	Tires And Tubes, NEC
2008	SCB SUNRISE INC	Tires And Tubes, NEC
2009	SCB SUNRISE INC	Tires And Tubes, NEC
2010	SCB SUNRISE INC	Tires And Tubes, NEC
2011	SCB SUNRISE INC	Tires And Tubes, NEC
2012	SCB SUNRISE INC	Tires And Tubes, NEC
2013	SCB SUNRISE INC	Tires And Tubes, NEC
2014	SCB SUNRISE INC	Tires And Tubes, NEC

D20
 South
 < 1/8
 0.123 mi.
 652 ft.

RAM CO
8447 SEPULVEDA BLVD
SEPULVEDA, CA 91343

EDR Hist Auto **1020613929**
 N/A

Site 1 of 5 in cluster D

Relative:
Lower

EDR Hist Auto

Actual:
812 ft.

Year:	Name:	Type:
1972	RAM CO	Auto And Home Supply Stores
1973	RAM CO	Gasoline Service Stations
1974	RAM CO	Gasoline Service Stations

E21
 North
 1/8-1/4
 0.137 mi.
 725 ft.

ATLAS DRY CLEANERS
15428 PARTHENIA
SEPULVEDA, CA 91343

RCRA-SQG **1000156903**
FINDS **CAD981637572**
ECHO

Site 1 of 8 in cluster E

Relative:
Higher

RCRA-SQG:
 Date form received by agency: 09/01/1996
 Facility name: ATLAS DRY CLEANERS
 Facility address: 15428 PARTHENIA
 SEPULVEDA, CA 91343
 EPA ID: CAD981637572
 Mailing address: PARTHENIA
 SEPULVEDA, CA 91343

Actual:
822 ft.

Map ID
Direction
Distance
Elevation

MAP FINDINGS

Site

Database(s)

EDR ID Number
EPA ID Number

ATLAS DRY CLEANERS (Continued)

1000156903

Contact: Not reported
Contact address: Not reported
Contact country: US
Contact telephone: Not reported
Contact email: Not reported
EPA Region: 09
Classification: Small Small Quantity Generator
Description: Handler: generates more than 100 and less than 1000 kg of hazardous waste during any calendar month and accumulates less than 6000 kg of hazardous waste at any time; or generates 100 kg or less of hazardous waste during any calendar month, and accumulates more than 1000 kg of hazardous waste at any time

Owner/Operator Summary:

Owner/operator name: NOT REQUIRED
Owner/operator address: NOT REQUIRED, ME 99999
Owner/operator country: Not reported
Owner/operator telephone: 415-555-1212
Owner/operator email: Not reported
Owner/operator fax: Not reported
Owner/operator extension: Not reported
Legal status: Private
Owner/Operator Type: Operator
Owner/Op start date: Not reported
Owner/Op end date: Not reported

Owner/operator name: CHONG CHANG
Owner/operator address: NOT REQUIRED, ME 99999
Owner/operator country: Not reported
Owner/operator telephone: 415-555-1212
Owner/operator email: Not reported
Owner/operator fax: Not reported
Owner/operator extension: Not reported
Legal status: Private
Owner/Operator Type: Owner
Owner/Op start date: Not reported
Owner/Op end date: Not reported

Handler Activities Summary:

U.S. importer of hazardous waste: No
Mixed waste (haz. and radioactive): No
Recycler of hazardous waste: No
Transporter of hazardous waste: No
Treater, storer or disposer of HW: No
Underground injection activity: No
On-site burner exemption: No
Furnace exemption: No
Used oil fuel burner: No
Used oil processor: No
User oil refiner: No
Used oil fuel marketer to burner: No
Used oil Specification marketer: No
Used oil transfer facility: No

Map ID
 Direction
 Distance
 Elevation

MAP FINDINGS

Site

Database(s)

EDR ID Number
 EPA ID Number

ATLAS DRY CLEANERS (Continued)

1000156903

Used oil transporter: No

Violation Status: No violations found

FINDS:

Registry ID: 110002733864

Environmental Interest/Information System

RCRAInfo is a national information system that supports the Resource Conservation and Recovery Act (RCRA) program through the tracking of events and activities related to facilities that generate, transport, and treat, store, or dispose of hazardous waste. RCRAInfo allows RCRA program staff to track the notification, permit, compliance, and corrective action activities required under RCRA.

[Click this hyperlink](#) while viewing on your computer to access additional FINDS: detail in the EDR Site Report.

ECHO:

Envid: 1000156903
 Registry ID: 110002733864
 DFR URL: <http://echo.epa.gov/detailed-facility-report?fid=110002733864>

C22
NNE
1/8-1/4
0.139 mi.
733 ft.

ANDON AUTO SALES
8656 SEPULVEDA BLVD
SEPULVEDA, CA 91343

CA FID UST **S101584998**
N/A

Site 3 of 3 in cluster C

Relative:
Higher

CA FID UST:

Facility ID: 19017996
 Regulated By: UTKNI
 Regulated ID: Not reported
 Cortese Code: Not reported
 SIC Code: Not reported
 Facility Phone: 8188915648
 Mail To: Not reported
 Mailing Address: 924 LOCH LOMOND DR
 Mailing Address 2: Not reported
 Mailing City, St, Zip: SEPULVEDA 913430000
 Contact: Not reported
 Contact Phone: Not reported
 DUNs Number: Not reported
 NPDES Number: Not reported
 EPA ID: Not reported
 Comments: Not reported
 Status: Inactive

Actual:
822 ft.

MAP FINDINGS

Map ID
 Direction
 Distance
 Elevation

Site

Database(s)

EDR ID Number
 EPA ID Number

D23
South
1/8-1/4
0.139 mi.
734 ft.

ALCAT AUTO CENTER
8429 SEPULVEDA BOULEVARD
NORTH HILLS, CA 91343

Site 2 of 5 in cluster D

LUST **S108206570**
N/A

Relative:
Lower

LUST:

Actual:
812 ft.

Region: STATE
 Global Id: T10000003052
 Latitude: 34.2238709
 Longitude: -118.4678793
 Case Type: LUST Cleanup Site
 Status: Completed - Case Closed
 Status Date: 10/01/2012
 Lead Agency: LOS ANGELES, CITY OF
 Case Worker: EL
 Local Agency: LOS ANGELES, CITY OF
 RB Case Number: Not reported
 LOC Case Number: 27942
 File Location: Not reported
 Potential Media Affect: Not reported
 Potential Contaminants of Concern: Waste Oil / Motor / Hydraulic / Lubricating
 Site History: Not reported

[Click here to access the California GeoTracker records for this facility:](#)

Contact:

Global Id: T10000003052
 Contact Type: Local Agency Caseworker
 Contact Name: ELOY LUNA
 Organization Name: LOS ANGELES, CITY OF
 Address: 200 North Main Street, Suite 1780
 City: LOS ANGELES
 Email: eloy.luna@lacity.org
 Phone Number: Not reported

Status History:

Global Id: T10000003052
 Status: Completed - Case Closed
 Status Date: 10/01/2012

Global Id: T10000003052
 Status: Open - Case Begin Date
 Status Date: 08/15/2005

Global Id: T10000003052
 Status: Open - Site Assessment
 Status Date: 06/14/2011

Regulatory Activities:

Global Id: T10000003052
 Action Type: Other
 Date: 06/10/2011
 Action: Leak Reported

Global Id: T10000003052
 Action Type: ENFORCEMENT
 Date: 06/28/2011
 Action: Staff Letter - #1

Map ID
Direction
Distance
Elevation

MAP FINDINGS

Site

Database(s)

EDR ID Number
EPA ID Number

ALCAT AUTO CENTER (Continued)

S108206570

Global Id: T10000003052
Action Type: ENFORCEMENT
Date: 10/01/2012
Action: Closure/No Further Action Letter

Global Id: T10000003052
Action Type: Other
Date: 08/15/2005
Action: Leak Discovery

Global Id: T10000003052
Action Type: Other
Date: 08/15/2005
Action: Leak Stopped

D24
South
1/8-1/4
0.139 mi.
734 ft.

SUNDRAKE IMPORT RPR
8429 SEPULVEDA BLVD UNIT D
SEPULVEDA, CA 91343
Site 3 of 5 in cluster D

RCRA NonGen / NLR **1000596676**
FINDS **CAD983606518**
ECHO

Relative:
Lower

RCRA NonGen / NLR:

Date form received by agency: 09/30/1992
Facility name: SUNDRAKE IMPORT RPR
Facility address: 8429 SEPULVEDA BLVD UNIT D
SEPULVEDA, CA 91343
EPA ID: CAD983606518
Mailing address: SEPULVEDA BLVD UNIT D
SEPULVEDA, CA 91343
Contact: CHAVALIT SUNDRAKES
Contact address: 8429 SEPULVEDA BLVD UNIT D
SEPULVEDA, CA 91343
Contact country: US
Contact telephone: 818-893-3881
Contact email: Not reported
EPA Region: 09
Classification: Non-Generator
Description: Handler: Non-Generators do not presently generate hazardous waste

Actual:
812 ft.

Owner/Operator Summary:

Owner/operator name: SANDOR A UNGAR
Owner/operator address: 6524 LONGRIDGE AVE
VAN NUYS, CA 91401
Owner/operator country: Not reported
Owner/operator telephone: 818-766-0542
Owner/operator email: Not reported
Owner/operator fax: Not reported
Owner/operator extension: Not reported
Legal status: Private
Owner/Operator Type: Owner
Owner/Op start date: Not reported
Owner/Op end date: Not reported

Handler Activities Summary:

U.S. importer of hazardous waste: No
Mixed waste (haz. and radioactive): No

Map ID
Direction
Distance
Elevation

MAP FINDINGS

Site

Database(s)

EDR ID Number
EPA ID Number

SUNDRAKE IMPORT RPR (Continued)

1000596676

Recycler of hazardous waste: No
Transporter of hazardous waste: No
Treater, storer or disposer of HW: No
Underground injection activity: No
On-site burner exemption: No
Furnace exemption: No
Used oil fuel burner: No
Used oil processor: No
User oil refiner: No
Used oil fuel marketer to burner: No
Used oil Specification marketer: No
Used oil transfer facility: No
Used oil transporter: No

Violation Status: No violations found

FINDS:

Registry ID: 110009548800

Environmental Interest/Information System

RCRAInfo is a national information system that supports the Resource Conservation and Recovery Act (RCRA) program through the tracking of events and activities related to facilities that generate, transport, and treat, store, or dispose of hazardous waste. RCRAInfo allows RCRA program staff to track the notification, permit, compliance, and corrective action activities required under RCRA.

[Click this hyperlink](#) while viewing on your computer to access additional FINDS: detail in the EDR Site Report.

ECHO:

Envid: 1000596676
Registry ID: 110009548800
DFR URL: <http://echo.epa.gov/detailed-facility-report?fid=110009548800>

D25
South
1/8-1/4
0.139 mi.
734 ft.

SEPULVEDA BRAKE & FRONT END SPEC
8429 SEPULVEDA
SEPULVEDA, CA 91343

RCRA-SQG **1000425604**
FINDS **CAD982501652**
ECHO

Site 4 of 5 in cluster D

Relative:
Lower

RCRA-SQG:
Date form received by agency: 01/04/1990
Facility name: SEPULVEDA BRAKE & FRONT END SPEC
Facility address: 8429 SEPULVEDA
SEPULVEDA, CA 91343
EPA ID: CAD982501652
Contact: ENVIRONMENTAL MANAGER
Contact address: 8429 SEPULVEDA
SEPULVEDA, CA 91343

Actual:
812 ft.

Contact country: US
Contact telephone: 818-981-8081
Contact email: Not reported
EPA Region: 09
Classification: Small Small Quantity Generator
Description: Handler: generates more than 100 and less than 1000 kg of hazardous

Map ID
Direction
Distance
Elevation

MAP FINDINGS

Site

Database(s)

EDR ID Number
EPA ID Number

SEPULVEDA BRAKE & FRONT END SPEC (Continued)

1000425604

waste during any calendar month and accumulates less than 6000 kg of hazardous waste at any time; or generates 100 kg or less of hazardous waste during any calendar month, and accumulates more than 1000 kg of hazardous waste at any time

Owner/Operator Summary:

Owner/operator name: NOT REQUIRED
Owner/operator address: NOT REQUIRED
NOT REQUIRED, ME 99999
Owner/operator country: Not reported
Owner/operator telephone: 415-555-1212
Owner/operator email: Not reported
Owner/operator fax: Not reported
Owner/operator extension: Not reported
Legal status: Private
Owner/Operator Type: Operator
Owner/Op start date: Not reported
Owner/Op end date: Not reported

Owner/operator name: HISHAM ABDELSHEHED
Owner/operator address: NOT REQUIRED
NOT REQUIRED, ME 99999
Owner/operator country: Not reported
Owner/operator telephone: 415-555-1212
Owner/operator email: Not reported
Owner/operator fax: Not reported
Owner/operator extension: Not reported
Legal status: Private
Owner/Operator Type: Owner
Owner/Op start date: Not reported
Owner/Op end date: Not reported

Handler Activities Summary:

U.S. importer of hazardous waste: No
Mixed waste (haz. and radioactive): No
Recycler of hazardous waste: No
Transporter of hazardous waste: No
Treater, storer or disposer of HW: No
Underground injection activity: No
On-site burner exemption: No
Furnace exemption: No
Used oil fuel burner: No
Used oil processor: No
User oil refiner: No
Used oil fuel marketer to burner: No
Used oil Specification marketer: No
Used oil transfer facility: No
Used oil transporter: No

Violation Status: No violations found

FINDS:

Registry ID: 110002834112

Environmental Interest/Information System

RCRAInfo is a national information system that supports the Resource

Map ID
 Direction
 Distance
 Elevation

MAP FINDINGS

Site

Database(s)

EDR ID Number
 EPA ID Number

SEPULVEDA BRAKE & FRONT END SPEC (Continued)

1000425604

Conservation and Recovery Act (RCRA) program through the tracking of events and activities related to facilities that generate, transport, and treat, store, or dispose of hazardous waste. RCRAInfo allows RCRA program staff to track the notification, permit, compliance, and corrective action activities required under RCRA.

[Click this hyperlink](#) while viewing on your computer to access additional FINDS: detail in the EDR Site Report.

ECHO:

Envid: 1000425604
 Registry ID: 110002834112
 DFR URL: <http://echo.epa.gov/detailed-facility-report?fid=110002834112>

E26
North
1/8-1/4
0.144 mi.
760 ft.

MIGUEL MENDOZA RECYCLING
15418 PARTHENIA ST
NORTH HILLS, CA 91343

SWRCY S107137182
N/A

Site 2 of 8 in cluster E

Relative:
Higher

SWRCY:

Reg Id: 27078
 Cert Id: RC14758
 Mailing Address: 14707 Parthenia St
 Mailing City: Panorama City
 Mailing State: CA
 Mailing Zip Code: 91402
 Website: Not reported
 Email: doriismiguel11985@gmail.com
 Phone Number: (818) 926-6478
 Grand Father: N
 Rural: N
 Operation Begin Date: 05/18/2010
 Aluminium: Y
 Glass: Y
 Plastic: Y
 Bimetal: Y
 Agency: N/A
 Monday Hours Of Operation: 8:00 am - 5:00 pm
 Tuesday Hours Of Operation: 8:00 am - 5:00 pm
 Wednesday Hours Of Operation: 8:00 am - 5:00 pm
 Thursday Hours Of Operation: 8:00 am - 5:00 pm
 Friday Hours Of Operation: 8:00 am - 5:00 pm
 Saturday Hours Of Operation: 8:00 am - 5:00 pm
 Sunday Hours Of Operation: 10:00 am - 2:00 pmCLOSED
 Organization ID: 19382
 Organization Name: Miguel Mendoza Recycling

Actual:
822 ft.

MAP FINDINGS

Map ID
Direction
Distance
Elevation

Site

Database(s)

EDR ID Number
EPA ID Number

E27 **UNION OIL SERVICE STATION 594**
NNE **8705 SEPULVEDA BLVD**
1/8-1/4 **SEPULVEDA, CA 91343**
0.159 mi.
837 ft. **Site 3 of 8 in cluster E**

HIST UST **1000166762**
N/A

Relative:
Higher

HIST UST:
File Number: 00028170
URL: <http://geotracker.waterboards.ca.gov/ustpdfs/pdf/00028170.pdf>
Region: STATE
Facility ID: 00000055364
Facility Type: Gas Station
Other Type: Not reported
Contact Name: CHANG HYUB CHUNG
Telephone: 8188916123
Owner Name: UNION OIL COMPANY OF CALIFORNI
Owner Address: 3701 WILSHIRE BOULEVARD-SUITE
Owner City,St,Zip: LOS ANGELES, CA 90010
Total Tanks: 0001

Tank Num: 001
Container Num: 5942-00
Year Installed: Not reported
Tank Capacity: 00000000
Tank Used for: WASTE
Type of Fuel: WASTE OIL
Container Construction Thickness: Not reported
Leak Detection: None

Actual:
822 ft.

[Click here for Geo Tracker PDF:](#)

E28 **UNOCAL #59421**
NNE **8705 SEPULVEDA BLVD N**
1/8-1/4 **NORTH HILLS, CA 91343**
0.159 mi.
837 ft. **Site 4 of 8 in cluster E**

LUST **S102440097**
N/A

Relative:
Higher

LUST:
Region: STATE
Global Id: T0603702287
Latitude: 34.2284365
Longitude: -118.4676835
Case Type: LUST Cleanup Site
Status: Completed - Case Closed
Status Date: 03/27/1998
Lead Agency: LOS ANGELES, CITY OF
Case Worker: EL
Local Agency: LOS ANGELES, CITY OF
RB Case Number: 913430470
LOC Case Number: Not reported
File Location: Not reported
Potential Media Affect: Soil
Potential Contaminants of Concern: Gasoline
Site History: Not reported

Actual:
822 ft.

[Click here to access the California GeoTracker records for this facility:](#)

Contact:
Global Id: T0603702287
Contact Type: Local Agency Caseworker

Map ID
Direction
Distance
Elevation

MAP FINDINGS

Site

Database(s)

EDR ID Number
EPA ID Number

UNOCAL #59421 (Continued)

S102440097

Contact Name: ELOY LUNA
Organization Name: LOS ANGELES, CITY OF
Address: 200 North Main Street, Suite 1780
City: LOS ANGELES
Email: eloy.luna@lacity.org
Phone Number: Not reported

Global Id: T0603702287
Contact Type: Regional Board Caseworker
Contact Name: YUE RONG
Organization Name: LOS ANGELES RWQCB (REGION 4)
Address: 320 W. 4TH ST., SUITE 200
City: Los Angeles
Email: yrong@waterboards.ca.gov
Phone Number: Not reported

Status History:

Global Id: T0603702287
Status: Completed - Case Closed
Status Date: 03/27/1998

Global Id: T0603702287
Status: Open - Case Begin Date
Status Date: 05/11/1992

Global Id: T0603702287
Status: Open - Verification Monitoring
Status Date: 05/11/1992

Regulatory Activities:

Global Id: T0603702287
Action Type: Other
Date: 05/11/1992
Action: Leak Reported

LUST REG 4:

Region: 4
Regional Board: 04
County: Los Angeles
Facility Id: 913430470
Status: Case Closed
Substance: Gasoline
Substance Quantity: Not reported
Local Case No: Not reported
Case Type: Soil
Abatement Method Used at the Site: Not reported
Global ID: T0603702287
W Global ID: W0602903312
Staff: UNK
Local Agency: 19050
Cross Street: PARTHENIA
Enforcement Type: Not reported
Date Leak Discovered: Not reported
Date Leak First Reported: 5/11/1992
Date Leak Record Entered: 5/23/1992

Map ID
Direction
Distance
Elevation

MAP FINDINGS

Site

Database(s)

EDR ID Number
EPA ID Number

UNOCAL #59421 (Continued)

S102440097

Date Confirmation Began: Not reported
Date Leak Stopped: Not reported
Date Case Last Changed on Database: 3/27/1998
Date the Case was Closed: 3/27/1998
How Leak Discovered: Not reported
How Leak Stopped: Not reported
Cause of Leak: UNK
Leak Source: UNK
Operator: OLD CASENO WAS 061092-04
Water System: WILDMAN MUTUAL WATER COMPANY
Well Name: Not reported
Approx. Dist To Production Well (ft): 2896.635359896090297493005162
Source of Cleanup Funding: UNK
Preliminary Site Assessment Workplan Submitted: Not reported
Preliminary Site Assessment Began: Not reported
Pollution Characterization Began: Not reported
Remediation Plan Submitted: Not reported
Remedial Action Underway: Not reported
Post Remedial Action Monitoring Began: 5/11/1992
Enforcement Action Date: Not reported
Historical Max MTBE Date: Not reported
Hist Max MTBE Conc in Groundwater: Not reported
Hist Max MTBE Conc in Soil: Not reported
Significant Interim Remedial Action Taken: Not reported
GW Qualifier: Not reported
Soil Qualifier: Not reported
Organization: Not reported
Owner Contact: Not reported
Responsible Party: BLANK RP
RP Address: Not reported
Program: LUST
Lat/Long: 34.2283107 / -1
Local Agency Staff: PEJ
Beneficial Use: Not reported
Priority: Not reported
Cleanup Fund Id: Not reported
Suspended: Not reported
Assigned Name: 1503312-001
Summary: Not reported

E29
NNE
1/8-1/4
0.159 mi.
837 ft.

TOSCO CORPORATION #31031
8705 SEPULVEDA BLVD
NORTH HILLS, CA 91343
Site 5 of 8 in cluster E

UST U003942280
N/A

Relative:
Higher

UST:
Facility ID: Not reported
Permitting Agency: Los Angeles City Fire Department
Latitude: 34.22848
Longitude: -118.46771

Actual:
822 ft.

Facility ID: 24253
Permitting Agency: LOS ANGELES, CITY OF
Latitude: 34.22848
Longitude: -118.46766

MAP FINDINGS

Map ID
Direction
Distance
Elevation

Site

Database(s)

EDR ID Number
EPA ID Number

E30
NNE
1/8-1/4
0.159 mi.
837 ft.

SERVICE STATION 5942
8705 N SEPULVEDA BLVD
SEPULVEDA, CA 91343

CA FID UST **S101618492**
N/A

Site 6 of 8 in cluster E

Relative:
Higher

CA FID UST:
Facility ID: 19003541
Regulated By: UTNKA
Regulated ID: 00007691
Cortese Code: Not reported
SIC Code: Not reported
Facility Phone: 8188916123
Mail To: Not reported
Mailing Address: 3701 WILSHIRE BLVD
Mailing Address 2: Not reported
Mailing City,St,Zip: SEPULVEDA 913430000
Contact: Not reported
Contact Phone: Not reported
DUNS Number: Not reported
NPDES Number: Not reported
EPA ID: Not reported
Comments: Not reported
Status: Active

Actual:
822 ft.

E31
NNE
1/8-1/4
0.159 mi.
837 ft.

SERVICE STATION 5942
8705 SEPULVEDA BLVD
SEPULVEDA, CA 91343

SWEEPS UST **U001567633**
HIST UST **N/A**

Site 7 of 8 in cluster E

Relative:
Higher

SWEEPS UST:
Status: Active
Comp Number: 845
Number: 9
Board Of Equalization: 44-000051
Referral Date: 01-20-93
Action Date: 03-15-94
Created Date: 02-29-88
Owner Tank Id: Not reported
SWRCB Tank Id: 19-050-000845-000001
Tank Status: A
Capacity: 550
Active Date: 04-20-88
Tank Use: OIL
STG: W
Content: WASTE OIL
Number Of Tanks: 3

Actual:
822 ft.

Status: Active
Comp Number: 845
Number: 9
Board Of Equalization: 44-000051
Referral Date: 01-20-93
Action Date: 03-15-94
Created Date: 02-29-88
Owner Tank Id: Not reported
SWRCB Tank Id: 19-050-000845-000002
Tank Status: A
Capacity: 9950

Map ID
Direction
Distance
Elevation

MAP FINDINGS

Site

Database(s)

EDR ID Number
EPA ID Number

SERVICE STATION 5942 (Continued)

U001567633

Active Date: 04-20-88
Tank Use: M. V. FUEL
STG: P
Content: REG UNLEADED
Number Of Tanks: Not reported

Status: Active
Comp Number: 845
Number: 9
Board Of Equalization: 44-000051
Referral Date: 01-20-93
Action Date: 03-15-94
Created Date: 02-29-88
Owner Tank Id: Not reported
SWRCB Tank Id: 19-050-000845-000003
Tank Status: A
Capacity: 9950
Active Date: 04-20-88
Tank Use: M. V. FUEL
STG: P
Content: REG UNLEADED
Number Of Tanks: Not reported

HIST UST:

File Number: 00029023
URL: <http://geotracker.waterboards.ca.gov/ustpdfs/pdf/00029023.pdf>
Region: STATE
Facility ID: 00000007691
Facility Type: Gas Station
Other Type: Not reported
Contact Name: CHANG HYUB CHUNG
Telephone: 8188916123
Owner Name: UNION OIL COMPANY OF CALIFORNI
Owner Address: 3701 WILSHIRE BOULEVARD-SUITE
Owner City,St,Zip: LOS ANGELES, CA 90010
Total Tanks: 0003

Tank Num: 001
Container Num: 5942-4
Year Installed: 1967
Tank Capacity: 00000550
Tank Used for: WASTE
Type of Fuel: WASTE OIL
Container Construction Thickness: Not reported
Leak Detection: Stock Inventor, Pressure Test

Tank Num: 002
Container Num: 5942-2
Year Installed: 1967
Tank Capacity: 00009950
Tank Used for: PRODUCT
Type of Fuel: PREMIUM
Container Construction Thickness: Not reported
Leak Detection: Stock Inventor, Pressure Test

Tank Num: 003
Container Num: 5942-1

Map ID
Direction
Distance
Elevation

MAP FINDINGS

Site

Database(s)

EDR ID Number
EPA ID Number

SERVICE STATION 5942 (Continued)

U001567633

Year Installed: 1967
Tank Capacity: 00009950
Tank Used for: PRODUCT
Type of Fuel: UNLEADED
Container Construction Thickness: Not reported
Leak Detection: Stock Inventor, Pressure Test

[Click here for Geo Tracker PDF:](#)

E32
NNE
1/8-1/4
0.159 mi.
837 ft.

UNOCAL #59421
8705 SEPULVEDA
SEPULVEDA, CA 91343
Site 8 of 8 in cluster E

HIST CORTESE **S103065931**
N/A

Relative:
Higher

HIST CORTESE:
Region: CORTESE
Facility County Code: 19
Reg By: LTNKA
Reg Id: 913430470

Actual:
822 ft.

D33
SSE
1/8-1/4
0.166 mi.
874 ft.

WHOLESALE AUTO
8429 SEPULVEDA BLVD
VAN NUYS, CA 91406
Site 5 of 5 in cluster D

CA FID UST **S101584406**
N/A

Relative:
Lower

CA FID UST:
Facility ID: 19011158
Regulated By: UTNKA
Regulated ID: Not reported
Cortese Code: Not reported
SIC Code: Not reported
Facility Phone: 8188951424
Mail To: Not reported
Mailing Address: 8429 SEPULVEDA BLVD
Mailing Address 2: Not reported
Mailing City,St,Zip: VAN NUYS 914060000
Contact: Not reported
Contact Phone: Not reported
DUNs Number: Not reported
NPDES Number: Not reported
EPA ID: Not reported
Comments: Not reported
Status: Active

Actual:
811 ft.

Map ID
Direction
Distance
Elevation

MAP FINDINGS

Site

Database(s)

EDR ID Number
EPA ID Number

34
NE
1/8-1/4
0.191 mi.
1011 ft.

ESTRADA RECYCLING
15252 PARTHENIA PL #26
NORTH HILLS, CA 91343

SWRCY S111711565
N/A

Relative:
Higher

SWRCY:
Reg Id: 25530
Cert Id: RC11424
Mailing Address: 15240 Acre St Apt C
Mailing City: North Hills
Mailing State: CA
Mailing Zip Code: 91343
Website: Not reported
Email: Not reported
Phone Number: (818) 920-3734
Grand Father: N
Rural: N
Operation Begin Date: 03/10/2003
Aluminium: Y
Glass: Y
Plastic: Y
Bimetal: Y
Agency: N/A
Monday Hours Of Operation: 8:00 am - 5:00 pm
Tuesday Hours Of Operation: 8:00 am - 5:00 pm
Wednesday Hours Of Operation: 8:00 am - 5:00 pm
Thursday Hours Of Operation: 8:00 am - 5:00 pm
Friday Hours Of Operation: 8:00 am - 5:00 pm
Saturday Hours Of Operation: 8:00 am - 5:00 pm
Sunday Hours Of Operation: 9:00 am - 2:00 pm
Organization ID: 19047
Organization Name: Estrada Recycling

Actual:
821 ft.

35
North
1/8-1/4
0.192 mi.
1016 ft.

CASH 2U RECYCLING
8723 SEPULVEDA BLVD
NORTH HILLS, CA 91343

SWRCY S108196415
N/A

Relative:
Higher

SWRCY:
Reg Id: 49878
Cert Id: RC14679
Mailing Address: 26226 Veva Way
Mailing City: Calabasas
Mailing State: CA
Mailing Zip Code: 91302
Website: Not reported
Email: cash2urecycling@yahoo.com
Phone Number: (818) 357-7110
Grand Father: N
Rural: N
Operation Begin Date: 02/15/2010
Aluminium: Y
Glass: Y
Plastic: Y
Bimetal: Y
Agency: N/A
Monday Hours Of Operation: 8:00 am - 5:00 pm
Tuesday Hours Of Operation: 8:00 am - 5:00 pm

Actual:
824 ft.

Map ID
Direction
Distance
Elevation

MAP FINDINGS

Site

Database(s)

EDR ID Number
EPA ID Number

CASH 2U RECYCLING (Continued)

S108196415

Wednesday Hours Of Operation: 8:00 am - 5:00 pm
Thursday Hours Of Operation: 8:00 am - 5:00 pm
Friday Hours Of Operation: 8:00 am - 5:00 pm
Saturday Hours Of Operation: 8:00 am - 5:00 pm
Sunday Hours Of Operation: 8:00 am - 4:00 pm
Organization ID: 18779
Organization Name: Matig Corporation

36
South
1/4-1/2
0.306 mi.
1617 ft.

LANCE HESSON CHEVRON #97269
8301 SEPULVEDA BLVD
SEPULVEDA, CA 91343

LUST **S101584685**
SWEEPS UST **N/A**
CA FID UST

Relative:
Lower

LUST:
Region: STATE
Global Id: T10000005416
Latitude: 34.2214493
Longitude: -118.4677258
Case Type: LUST Cleanup Site
Status: Completed - Case Closed
Status Date: 05/12/1995
Lead Agency: LOS ANGELES, CITY OF
Case Worker: Not reported
Local Agency: Not reported
RB Case Number: Not reported
LOC Case Number: Not reported
File Location: Not reported
Potential Media Affect: Not reported
Potential Contaminants of Concern: Not reported
Site History: Not reported

Actual:
804 ft.

[Click here to access the California GeoTracker records for this facility:](#)

Status History:
Global Id: T10000005416
Status: Completed - Case Closed
Status Date: 05/12/1995

Global Id: T10000005416
Status: Open - Case Begin Date
Status Date: 11/02/1993

Regulatory Activities:
Global Id: T10000005416
Action Type: Other
Date: 11/02/1993
Action: Leak Reported

Global Id: T10000005416
Action Type: Other
Date: 11/02/1993
Action: Leak Began

Global Id: T10000005416
Action Type: Other
Date: 11/02/1993
Action: Leak Discovery

Map ID
Direction
Distance
Elevation

MAP FINDINGS

Site

Database(s)

EDR ID Number
EPA ID Number

LANCE HESSON CHEVRON #97269 (Continued)

S101584685

SWEEPS UST:

Status: Active
Comp Number: 4239
Number: 9
Board Of Equalization: Not reported
Referral Date: 03-11-93
Action Date: 04-26-94
Created Date: 02-29-88
Owner Tank Id: Not reported
SWRCB Tank Id: Not reported
Tank Status: Not reported
Capacity: Not reported
Active Date: Not reported
Tank Use: Not reported
STG: Not reported
Content: Not reported
Number Of Tanks: Not reported

CA FID UST:

Facility ID: 19014301
Regulated By: UTNKA
Regulated ID: Not reported
Cortese Code: Not reported
SIC Code: Not reported
Facility Phone: 8188929095
Mail To: Not reported
Mailing Address: 8301 SEPULVEDA BLVD
Mailing Address 2: Not reported
Mailing City,St,Zip: SEPULVEDA 913430000
Contact: Not reported
Contact Phone: Not reported
DUNS Number: Not reported
NPDES Number: Not reported
EPA ID: Not reported
Comments: Not reported
Status: Active

F37 GALPIN MOTORS INC
SSW 15505 ROSCOE BLVD
1/4-1/2 NORTH HILLS, CA 91343
0.321 mi.
1696 ft.

LUST U003780213
UST N/A

Site 1 of 2 in cluster F

**Relative:
Lower**

LUST REG 4:
Region: 4
Regional Board: 04
County: Los Angeles
Facility Id: 913430298
Status: Case Closed
Substance: 1
Substance Quantity: Not reported
Local Case No: Not reported
Case Type: Soil
Abatement Method Used at the Site: No Action Required
Global ID: T0603702276
W Global ID: W0602903312
Staff: UNK

**Actual:
806 ft.**

Map ID
Direction
Distance
Elevation

MAP FINDINGS

Site

Database(s)

EDR ID Number
EPA ID Number

GALPIN MOTORS INC (Continued)

U003780213

Local Agency: 19050
Cross Street: 405 FWY
Enforcement Type: Not reported
Date Leak Discovered: Not reported
Date Leak First Reported: 11/18/1983
Date Leak Record Entered: 12/31/1986
Date Confirmation Began: Not reported
Date Leak Stopped: Not reported
Date Case Last Changed on Database: 3/30/1989
Date the Case was Closed: 8/25/1987
How Leak Discovered: Not reported
How Leak Stopped: Not reported
Cause of Leak: UNK
Leak Source: UNK
Operator: MCCORD, CHARLES E.
Water System: WILDMAN MUTUAL WATER COMPANY
Well Name: Not reported
Approx. Dist To Production Well (ft): 4301.1210812116263288908125779
Source of Cleanup Funding: UNK
Preliminary Site Assessment Workplan Submitted: Not reported
Preliminary Site Assessment Began: Not reported
Pollution Characterization Began: Not reported
Remediation Plan Submitted: Not reported
Remedial Action Underway: Not reported
Post Remedial Action Monitoring Began: Not reported
Enforcement Action Date: Not reported
Historical Max MTBE Date: Not reported
Hist Max MTBE Conc in Groundwater: Not reported
Hist Max MTBE Conc in Soil: Not reported
Significant Interim Remedial Action Taken: Not reported
GW Qualifier: Not reported
Soil Qualifier: Not reported
Organization: Not reported
Owner Contact: Not reported
Responsible Party: GALPIN MOTORS INC.
RP Address: 15505 ROSCOE BLVD., SEPULVEDA, CA 91343
Program: LUST
Lat/Long: 34.2214289 / -118.4692231
Local Agency Staff: PEJ
Beneficial Use: Not reported
Priority: Not reported
Cleanup Fund Id: Not reported
Suspended: Not reported
Assigned Name: 1503312-001
Summary: CASE INITIATED BY LARWQCB IN 1983. SOIL CONTAMINATION NOT SIGNIFICANT.
NO FURTHER ACTION REQUIRED.

UST:

Facility ID: 23724
Permitting Agency: LOS ANGELES, CITY OF
Latitude: 34.22306
Longitude: -118.4692231

Map ID
Direction
Distance
Elevation

MAP FINDINGS

Site

Database(s)

EDR ID Number
EPA ID Number

F38 **GALPIN MOTORS INC**
SSW **15505 ROSCOE BLVD**
1/4-1/2 **NORTH HILLS, CA 91343**
0.321 mi.
1696 ft. **Site 2 of 2 in cluster F**

LUST **S105026596**
HIST CORTESE **N/A**

Relative:
Lower

LUST:

Actual:
806 ft.

Region: STATE
Global Id: T0603702276
Latitude: 34.2214234
Longitude: -118.4700851
Case Type: LUST Cleanup Site
Status: Completed - Case Closed
Status Date: 08/25/1987
Lead Agency: LOS ANGELES RWQCB (REGION 4)
Case Worker: YR
Local Agency: LOS ANGELES, CITY OF
RB Case Number: 913430298
LOC Case Number: Not reported
File Location: Not reported
Potential Media Affect: Soil
Potential Contaminants of Concern: Aviation
Site History: Not reported

[Click here to access the California GeoTracker records for this facility:](#)

Contact:

Global Id: T0603702276
Contact Type: Local Agency Caseworker
Contact Name: ELOY LUNA
Organization Name: LOS ANGELES, CITY OF
Address: 200 North Main Street, Suite 1780
City: LOS ANGELES
Email: eloy.luna@lacity.org
Phone Number: Not reported

Global Id: T0603702276
Contact Type: Regional Board Caseworker
Contact Name: YUE RONG
Organization Name: LOS ANGELES RWQCB (REGION 4)
Address: 320 W. 4TH ST., SUITE 200
City: Los Angeles
Email: yrong@waterboards.ca.gov
Phone Number: Not reported

Status History:

Global Id: T0603702276
Status: Completed - Case Closed
Status Date: 08/25/1987

Global Id: T0603702276
Status: Open - Case Begin Date
Status Date: 11/18/1983

Regulatory Activities:

Global Id: T0603702276
Action Type: Other
Date: 11/18/1983
Action: Leak Reported

Map ID
Direction
Distance
Elevation

MAP FINDINGS

Site

Database(s)

EDR ID Number
EPA ID Number

GALPIN MOTORS INC (Continued)

S105026596

HIST CORTESE:
Region: CORTESE
Facility County Code: 19
Reg By: LTNKA
Reg Id: 913430298

39
South
1/4-1/2
0.365 mi.
1926 ft.

WORLD OIL CO
8250 SEPULVEDA BLVD
VAN NUYS, CA 91402

RCRA-SQG 1000278368
LUST CAD981160666
SWEEPS UST
HIST UST
CA FID UST
FINDS
ECHO

Relative:
Lower

Actual:
802 ft.

RCRA-SQG:
Date form received by agency: 09/01/1996
Facility name: WORLD OIL CO
Facility address: 8250 SEPULVEDA BLVD
VAN NUYS, CA 91402
EPA ID: CAD981160666
Mailing address: 9302 S GARFIELD
SOUTH GATE, CA 90280
Contact: Not reported
Contact address: Not reported
Contact country: US
Contact telephone: Not reported
Contact email: Not reported
EPA Region: 09
Classification: Small Small Quantity Generator
Description: Handler: generates more than 100 and less than 1000 kg of hazardous waste during any calendar month and accumulates less than 6000 kg of hazardous waste at any time; or generates 100 kg or less of hazardous waste during any calendar month, and accumulates more than 1000 kg of hazardous waste at any time

Owner/Operator Summary:

Owner/operator name: NOT REQUIRED
Owner/operator address: NOT REQUIRED, ME 99999
Owner/operator country: Not reported
Owner/operator telephone: 415-555-1212
Owner/operator email: Not reported
Owner/operator fax: Not reported
Owner/operator extension: Not reported
Legal status: Private
Owner/Operator Type: Operator
Owner/Op start date: Not reported
Owner/Op end date: Not reported

Owner/operator name: WASHINGTON PETROLEUM CO #45
Owner/operator address: NOT REQUIRED, ME 99999
Owner/operator country: Not reported
Owner/operator telephone: 415-555-1212
Owner/operator email: Not reported
Owner/operator fax: Not reported

Map ID
Direction
Distance
Elevation

MAP FINDINGS

Site

Database(s)

EDR ID Number
EPA ID Number

WORLD OIL CO (Continued)

1000278368

Owner/operator extension: Not reported
Legal status: Private
Owner/Operator Type: Owner
Owner/Op start date: Not reported
Owner/Op end date: Not reported

Handler Activities Summary:

U.S. importer of hazardous waste: No
Mixed waste (haz. and radioactive): No
Recycler of hazardous waste: No
Transporter of hazardous waste: No
Treater, storer or disposer of HW: No
Underground injection activity: No
On-site burner exemption: No
Furnace exemption: No
Used oil fuel burner: No
Used oil processor: No
User oil refiner: No
Used oil fuel marketer to burner: No
Used oil Specification marketer: No
Used oil transfer facility: No
Used oil transporter: No

Historical Generators:

Date form received by agency: 10/29/1985
Site name: WORLD OIL CO
Classification: Large Quantity Generator

Violation Status: No violations found

LUST:

Region: STATE
Global Id: T0603714894
Latitude: 34.2210115
Longitude: -118.4676893
Case Type: LUST Cleanup Site
Status: Completed - Case Closed
Status Date: 07/14/2009
Lead Agency: LOS ANGELES, CITY OF
Case Worker: EL
Local Agency: LOS ANGELES, CITY OF
RB Case Number: 914020207
LOC Case Number: Not reported
File Location: Not reported
Potential Media Affect: Soil
Potential Contaminants of Concern: Gasoline
Site History: Not reported

[Click here to access the California GeoTracker records for this facility:](#)

Contact:

Global Id: T0603714894
Contact Type: Regional Board Caseworker
Contact Name: CURT M. CHARMLEY
Organization Name: LOS ANGELES RWQCB (REGION 4)
Address: 320 W. 4TH ST., SUITE 200
City: LOS ANGELES

Map ID
Direction
Distance
Elevation

MAP FINDINGS

Site

Database(s)

EDR ID Number
EPA ID Number

WORLD OIL CO (Continued)

1000278368

Email: ccharmley@waterboards.ca.gov
Phone Number: Not reported

Global Id: T0603714894
Contact Type: Local Agency Caseworker
Contact Name: ELOY LUNA
Organization Name: LOS ANGELES, CITY OF
Address: 200 North Main Street, Suite 1780
City: LOS ANGELES
Email: eloy.luna@lacity.org
Phone Number: Not reported

Status History:

Global Id: T0603714894
Status: Completed - Case Closed
Status Date: 07/14/2009

Global Id: T0603714894
Status: Open - Case Begin Date
Status Date: 08/20/1986

Global Id: T0603714894
Status: Open - Remediation
Status Date: 10/20/2005

Global Id: T0603714894
Status: Open - Site Assessment
Status Date: 03/15/1995

Global Id: T0603714894
Status: Open - Verification Monitoring
Status Date: 07/10/2003

Global Id: T0603714894
Status: Open - Verification Monitoring
Status Date: 05/01/2007

Regulatory Activities:

Global Id: T0603714894
Action Type: Other
Date: 03/15/1995
Action: Leak Reported

Global Id: T0603714894
Action Type: REMEDIATION
Date: 03/15/1995
Action: Other (Use Description Field)

Global Id: T0603714894
Action Type: Other
Date: 08/20/1986
Action: Leak Discovery

Global Id: T0603714894
Action Type: ENFORCEMENT
Date: 07/15/2009

Map ID
Direction
Distance
Elevation

MAP FINDINGS

Site

Database(s)

EDR ID Number
EPA ID Number

WORLD OIL CO (Continued)

1000278368

Action: Closure/No Further Action Letter

LUST REG 4:

Region: 4
Regional Board: 04
County: Los Angeles
Facility Id: 914020207
Status: Pollution Characterization
Substance: Gasoline
Substance Quantity: Not reported
Local Case No: Not reported
Case Type: Soil
Abatement Method Used at the Site: Not reported
Global ID: T0603714894
W Global ID: Not reported
Staff: Not reported
Local Agency: 19050
Cross Street: Not reported
Enforcement Type: Not reported
Date Leak Discovered: 8/20/1986
Date Leak First Reported: 3/15/1995
Date Leak Record Entered: Not reported
Date Confirmation Began: Not reported
Date Leak Stopped: Not reported
Date Case Last Changed on Database: Not reported
Date the Case was Closed: Not reported
How Leak Discovered: OM
How Leak Stopped: Other Means
Cause of Leak: UNK
Leak Source: UNK
Operator: Not reported
Water System: Not reported
Well Name: Not reported
Approx. Dist To Production Well (ft): 3920.0859945125628439041676628
Source of Cleanup Funding: UNK
Preliminary Site Assessment Workplan Submitted: Not reported
Preliminary Site Assessment Began: Not reported
Pollution Characterization Began: 3/15/1995
Remediation Plan Submitted: Not reported
Remedial Action Underway: Not reported
Post Remedial Action Monitoring Began: Not reported
Enforcement Action Date: Not reported
Historical Max MTBE Date: Not reported
Hist Max MTBE Conc in Groundwater: Not reported
Hist Max MTBE Conc in Soil: 39
Significant Interim Remedial Action Taken: Not reported
GW Qualifier: Not reported
Soil Qualifier: =
Organization: Not reported
Owner Contact: Not reported
Responsible Party: MR. JOHN HUNDLEY
RP Address: 9302 S. GARFIELD AVE.
Program: LUST
Lat/Long: 34.220491 / -1
Local Agency Staff: Not reported
Beneficial Use: Not reported

Map ID
Direction
Distance
Elevation

MAP FINDINGS

Site

Database(s)

EDR ID Number
EPA ID Number

WORLD OIL CO (Continued)

1000278368

Priority: Not reported
Cleanup Fund Id: Not reported
Suspended: Not reported
Assigned Name: Not reported
Summary: Not reported

SWEEPS UST:

Status: Active
Comp Number: 342
Number: 9
Board Of Equalization: 44-011117
Referral Date: 01-15-93
Action Date: 03-15-94
Created Date: 02-29-88
Owner Tank Id: Not reported
SWRCB Tank Id: 19-050-000342-000002
Tank Status: A
Capacity: 12000
Active Date: 04-20-88
Tank Use: M.V. FUEL
STG: P
Content: REG UNLEADED
Number Of Tanks: 5

Status: Active
Comp Number: 342
Number: 9
Board Of Equalization: 44-011117
Referral Date: 01-15-93
Action Date: 03-15-94
Created Date: 02-29-88
Owner Tank Id: Not reported
SWRCB Tank Id: 19-050-000342-000003
Tank Status: A
Capacity: 12000
Active Date: 04-20-88
Tank Use: M.V. FUEL
STG: P
Content: REG UNLEADED
Number Of Tanks: Not reported

Status: Active
Comp Number: 342
Number: 9
Board Of Equalization: 44-011117
Referral Date: 01-15-93
Action Date: 03-15-94
Created Date: 02-29-88
Owner Tank Id: Not reported
SWRCB Tank Id: 19-050-000342-000004
Tank Status: A
Capacity: 12000
Active Date: 04-20-88
Tank Use: M.V. FUEL
STG: P
Content: REG UNLEADED
Number Of Tanks: Not reported

Map ID
Direction
Distance
Elevation

MAP FINDINGS

Site

Database(s)

EDR ID Number
EPA ID Number

WORLD OIL CO (Continued)

1000278368

Status: Active
Comp Number: 342
Number: 9
Board Of Equalization: 44-011117
Referral Date: 01-15-93
Action Date: 03-15-94
Created Date: 02-29-88
Owner Tank Id: Not reported
SWRCB Tank Id: 19-050-000342-000005
Tank Status: A
Capacity: 12000
Active Date: 04-20-88
Tank Use: M.V. FUEL
STG: P
Content: REG UNLEADED
Number Of Tanks: Not reported

Status: Active
Comp Number: 342
Number: 9
Board Of Equalization: 44-011117
Referral Date: 01-15-93
Action Date: 03-15-94
Created Date: 02-29-88
Owner Tank Id: Not reported
SWRCB Tank Id: 19-050-000342-000006
Tank Status: A
Capacity: 12000
Active Date: 04-20-88
Tank Use: M.V. FUEL
STG: P
Content: REG UNLEADED
Number Of Tanks: Not reported

HIST UST:

File Number: 0002865F
URL: <http://geotracker.waterboards.ca.gov/ustpdfs/pdf/0002865F.pdf>
Region: STATE
Facility ID: 00000003958
Facility Type: Gas Station
Other Type: Not reported
Contact Name: RON COLEMAN
Telephone: 2135608801
Owner Name: WASHINGTON PETROLEUM COMPANY
Owner Address: 9302 S. GARFIELD AVENUE
Owner City,St,Zip: SOUTH GATE, CA 90280
Total Tanks: 0006

Tank Num: 001
Container Num: 4501
Year Installed: Not reported
Tank Capacity: 00012000
Tank Used for: PRODUCT
Type of Fuel: REGULAR
Container Construction Thickness: Not reported
Leak Detection: Stock Inventor

Map ID
Direction
Distance
Elevation

MAP FINDINGS

Site

Database(s)

EDR ID Number
EPA ID Number

WORLD OIL CO (Continued)

1000278368

Tank Num: 002
Container Num: 4502
Year Installed: Not reported
Tank Capacity: 00012000
Tank Used for: PRODUCT
Type of Fuel: REGULAR
Container Construction Thickness: Not reported
Leak Detection: Stock Inventor

Tank Num: 003
Container Num: 4503
Year Installed: Not reported
Tank Capacity: 00012000
Tank Used for: PRODUCT
Type of Fuel: UNLEADED
Container Construction Thickness: Not reported
Leak Detection: Stock Inventor

Tank Num: 004
Container Num: 4504
Year Installed: Not reported
Tank Capacity: 00012000
Tank Used for: PRODUCT
Type of Fuel: UNLEADED
Container Construction Thickness: Not reported
Leak Detection: Stock Inventor

Tank Num: 005
Container Num: 4505
Year Installed: Not reported
Tank Capacity: 00012000
Tank Used for: PRODUCT
Type of Fuel: UNLEADED
Container Construction Thickness: Not reported
Leak Detection: Stock Inventor

Tank Num: 006
Container Num: 4506
Year Installed: Not reported
Tank Capacity: 00012000
Tank Used for: PRODUCT
Type of Fuel: UNLEADED
Container Construction Thickness: Not reported
Leak Detection: Stock Inventor

[Click here for Geo Tracker PDF:](#)

CA FID UST:

Facility ID: 19019525
Regulated By: UTNKA
Regulated ID: 00003958
Cortese Code: Not reported
SIC Code: Not reported
Facility Phone: 2135608801
Mail To: Not reported
Mailing Address: 9302 S GARFIELD AVE
Mailing Address 2: Not reported

Map ID
 Direction
 Distance
 Elevation

MAP FINDINGS

Site

Database(s)

EDR ID Number
 EPA ID Number

WORLD OIL CO (Continued)

1000278368

Mailing City,St,Zip: VAN NUYS 914020000
 Contact: Not reported
 Contact Phone: Not reported
 DUNs Number: Not reported
 NPDES Number: Not reported
 EPA ID: Not reported
 Comments: Not reported
 Status: Active

FINDS:

Registry ID: 110002678273

Environmental Interest/Information System

California Hazardous Waste Tracking System - Datamart (HWTS-DATAMART) provides California with information on hazardous waste shipments for generators, transporters, and treatment, storage, and disposal facilities.

RCRAInfo is a national information system that supports the Resource Conservation and Recovery Act (RCRA) program through the tracking of events and activities related to facilities that generate, transport, and treat, store, or dispose of hazardous waste. RCRAInfo allows RCRA program staff to track the notification, permit, compliance, and corrective action activities required under RCRA.

STATE MASTER

[Click this hyperlink](#) while viewing on your computer to access additional FINDS: detail in the EDR Site Report.

ECHO:

Envid: 1000278368
 Registry ID: 110002678273
 DFR URL: <http://echo.epa.gov/detailed-facility-report?fid=110002678273>

40
North
1/4-1/2
0.399 mi.
2109 ft.

MONROE PRIMARY CENTER NO. 3
SEPULVEDA BOULEVARD/RAYEN AVENUE
NORTH HILLS, CA 91343

ENVIROSTOR S107736765
SCH N/A

Relative:
Higher

ENVIROSTOR:
 Facility ID: 19750093
 Status: Inactive - Action Required
 Status Date: 08/20/2002
 Site Code: 304107
 Site Type: School Investigation
 Site Type Detailed: School
 Acres: 2
 NPL: NO
 Regulatory Agencies: SMBRP
 Lead Agency: SMBRP
 Program Manager: Not reported
 Supervisor: Javier Hinojosa
 Division Branch: Southern California Schools & Brownfields Outreach

Actual:
834 ft.

Map ID
Direction
Distance
Elevation

MAP FINDINGS

Site

Database(s)

EDR ID Number
EPA ID Number

MONROE PRIMARY CENTER NO. 3 (Continued)

S107736765

Assembly: 70
Senate: 33
Special Program: Not reported
Restricted Use: NO
Site Mgmt Req: NONE SPECIFIED
Funding: School District
Latitude: 33.77014
Longitude: -118.1482
APN: NONE SPECIFIED
Past Use: AGRICULTURAL - ROW CROPS, VEHICLE MAINTENANCE
Potential COC: Arsenic Chlordane DDD DDE DDT Endrin Lead Toxaphene Aldrin Dieldrin
Endosulfan Heptachlor Heptachlor epoxide HCH (alpha HCH (beta HCH (gamma) Lindane HCH-technical Mirex
Confirmed COC: 30001-NO 30004-NO 30006-NO 30007-NO 30008-NO 30010-NO 30013-NO
30309-NO 30313-NO 30314-NO 30315-NO 30316-NO 30316-NO 30207-NO 30400-NO
30261-NO 30043-NO 30308-NO 30023-NO
Potential Description: SOIL
Alias Name: LA USD-MONROE NEW PC #3/VCA
Alias Type: Alternate Name
Alias Name: LAUSD-MONROE NEW PRIMARY CENTER #3
Alias Type: Alternate Name
Alias Name: LOS ANGELES UNIFIED SCHOOL DISTRICT
Alias Type: Alternate Name
Alias Name: MONROE PRIMARY CENTER #3
Alias Type: Alternate Name
Alias Name: MONROE PRIMARY CENTER #3 (PROPOSED)
Alias Type: Alternate Name
Alias Name: 304034
Alias Type: Project Code (Site Code)
Alias Name: 304107
Alias Type: Project Code (Site Code)
Alias Name: 19750093
Alias Type: Envirostor ID Number
Completed Info:
Completed Area Name: PROJECT WIDE
Completed Sub Area Name: Not reported
Completed Document Type: Phase 1
Completed Date: 02/04/2000
Comments: Not reported
Completed Area Name: PROJECT WIDE
Completed Sub Area Name: Not reported
Completed Document Type: Preliminary Endangerment Assessment Workplan
Completed Date: 01/09/2001
Comments: Not reported
Completed Area Name: PROJECT WIDE
Completed Sub Area Name: Not reported
Completed Document Type: Cost Recovery Closeout Memo
Completed Date: 02/26/2001
Comments: Not reported
Completed Area Name: PROJECT WIDE
Completed Sub Area Name: Not reported
Completed Document Type: No Further Action Letter
Completed Date: 04/08/2015
Comments: Not reported

Map ID
Direction
Distance
Elevation

MAP FINDINGS

Site

Database(s)

EDR ID Number
EPA ID Number

MONROE PRIMARY CENTER NO. 3 (Continued)

S107736765

Completed Area Name: PROJECT WIDE
Completed Sub Area Name: Not reported
Completed Document Type: Environmental Oversight Agreement
Completed Date: 02/10/2000
Comments: Not reported

Completed Area Name: PROJECT WIDE
Completed Sub Area Name: Not reported
Completed Document Type: Cost Recovery Closeout Memo
Completed Date: 08/20/2002
Comments: Not reported

Future Area Name: Not reported
Future Sub Area Name: Not reported
Future Document Type: Not reported
Future Due Date: Not reported
Schedule Area Name: Not reported
Schedule Sub Area Name: Not reported
Schedule Document Type: Not reported
Schedule Due Date: Not reported
Schedule Revised Date: Not reported

SCH:

Facility ID: 19750093
Site Type: School Investigation
Site Type Detail: School
Site Mgmt. Req.: NONE SPECIFIED
Acres: 2
National Priorities List: NO
Cleanup Oversight Agencies: SMBRP
Lead Agency: SMBRP
Lead Agency Description: DTSC - Site Cleanup Program
Project Manager: Not reported
Supervisor: Javier Hinojosa
Division Branch: Southern California Schools & Brownfields Outreach
Site Code: 304107
Assembly: 70
Senate: 33
Special Program Status: Not reported
Status: Inactive - Action Required
Status Date: 08/20/2002
Restricted Use: NO
Funding: School District
Latitude: 33.77014
Longitude: -118.1482
APN: NONE SPECIFIED
Past Use: AGRICULTURAL - ROW CROPS, VEHICLE MAINTENANCE
Potential COC: Arsenic, Chlordane, DDD, DDE, DDT, Endrin, Lead, Toxaphene, Aldrin, Dieldrin, Endosulfan, Heptachlor, Heptachlor epoxide, HCH (alpha, HCH (beta, HCH (gamma) Lindane, HCH-technical, Mirex
Confirmed COC: 30001-NO, 30004-NO, 30006-NO, 30007-NO, 30008-NO, 30010-NO, 30013-NO, 30309-NO, 30313-NO, 30314-NO, 30315-NO, 30316-NO, 30207-NO, 30400-NO, 30261-NO, 30043-NO, 30308-NO, 30023-NO
Potential Description: SOIL
Alias Name: LA USD-MONROE NEW PC #3/VCA
Alias Type: Alternate Name

Map ID
Direction
Distance
Elevation

MAP FINDINGS

Site

Database(s)

EDR ID Number
EPA ID Number

MONROE PRIMARY CENTER NO. 3 (Continued)

S107736765

Alias Name: LAUSD-MONROE NEW PRIMARY CENTER #3
Alias Type: Alternate Name
Alias Name: LOS ANGELES UNIFIED SCHOOL DISTRICT
Alias Type: Alternate Name
Alias Name: MONROE PRIMARY CENTER #3
Alias Type: Alternate Name
Alias Name: MONROE PRIMARY CENTER #3 (PROPOSED)
Alias Type: Alternate Name
Alias Name: 304034
Alias Type: Project Code (Site Code)
Alias Name: 304107
Alias Type: Project Code (Site Code)
Alias Name: 19750093
Alias Type: Envirostor ID Number

Completed Info:

Completed Area Name: PROJECT WIDE
Completed Sub Area Name: Not reported
Completed Document Type: Phase 1
Completed Date: 02/04/2000
Comments: Not reported

Completed Area Name: PROJECT WIDE
Completed Sub Area Name: Not reported
Completed Document Type: Preliminary Endangerment Assessment Workplan
Completed Date: 01/09/2001
Comments: Not reported

Completed Area Name: PROJECT WIDE
Completed Sub Area Name: Not reported
Completed Document Type: Cost Recovery Closeout Memo
Completed Date: 02/26/2001
Comments: Not reported

Completed Area Name: PROJECT WIDE
Completed Sub Area Name: Not reported
Completed Document Type: No Further Action Letter
Completed Date: 04/08/2015
Comments: Not reported

Completed Area Name: PROJECT WIDE
Completed Sub Area Name: Not reported
Completed Document Type: Environmental Oversight Agreement
Completed Date: 02/10/2000
Comments: Not reported

Completed Area Name: PROJECT WIDE
Completed Sub Area Name: Not reported
Completed Document Type: Cost Recovery Closeout Memo
Completed Date: 08/20/2002
Comments: Not reported

Future Area Name: Not reported
Future Sub Area Name: Not reported
Future Document Type: Not reported
Future Due Date: Not reported
Schedule Area Name: Not reported
Schedule Sub Area Name: Not reported

Map ID
Direction
Distance
Elevation

MAP FINDINGS

Site

Database(s)

EDR ID Number
EPA ID Number

MONROE PRIMARY CENTER NO. 3 (Continued)

S107736765

Schedule Document Type: Not reported
Schedule Due Date: Not reported
Schedule Revised Date: Not reported

41
SW
1/4-1/2
0.463 mi.
2444 ft.

INTERSTATE BRANDS CORPORATION
15640 ROSCOE BOULEVARD
VAN NUYS, CA

LUST S103958423
N/A

Relative:
Lower

LUST:

Actual:
807 ft.

Region: STATE
Global Id: T0603743176
Latitude: 34.220832
Longitude: -118.474102
Case Type: LUST Cleanup Site
Status: Completed - Case Closed
Status Date: 11/21/2005
Lead Agency: LOS ANGELES, CITY OF
Case Worker: EL
Local Agency: LOS ANGELES, CITY OF
RB Case Number: Not reported
LOC Case Number: 0025544
File Location: Not reported
Potential Media Affect: Soil
Potential Contaminants of Concern: Gasoline
Site History: Not reported

[Click here to access the California GeoTracker records for this facility:](#)

Contact:

Global Id: T0603743176
Contact Type: Local Agency Caseworker
Contact Name: ELOY LUNA
Organization Name: LOS ANGELES, CITY OF
Address: 200 North Main Street, Suite 1780
City: LOS ANGELES
Email: eloy.luna@lacity.org
Phone Number: Not reported

Global Id: T0603743176
Contact Type: Regional Board Caseworker
Contact Name: YUE RONG
Organization Name: LOS ANGELES RWQCB (REGION 4)
Address: 320 W. 4TH ST., SUITE 200
City: Los Angeles
Email: yrong@waterboards.ca.gov
Phone Number: Not reported

Status History:

Global Id: T0603743176
Status: Completed - Case Closed
Status Date: 11/21/2005

Global Id: T0603743176
Status: Open - Case Begin Date
Status Date: 04/04/1995

Map ID
 Direction
 Distance
 Elevation

MAP FINDINGS

Site

Database(s)

EDR ID Number
 EPA ID Number

INTERSTATE BRANDS CORPORATION (Continued)

S103958423

Global Id: T0603743176
 Status: Open - Remediation
 Status Date: 09/01/1998

Global Id: T0603743176
 Status: Open - Site Assessment
 Status Date: 09/01/1998

Regulatory Activities:

Global Id: T0603743176
 Action Type: Other
 Date: 04/07/1995
 Action: Leak Reported

Global Id: T0603743176
 Action Type: REMEDIATION
 Date: 09/01/1998
 Action: In Situ Physical/Chemical Treatment (other than SVE)

Global Id: T0603743176
 Action Type: Other
 Date: 04/04/1995
 Action: Leak Discovery

G42
SSW
1/2-1
0.511 mi.
2697 ft.

ROCKSY
15519 - 15541 LANARK STREET
VAN NUYS, CA 91406
Site 1 of 2 in cluster G

ENVIROSTOR **S113804693**
VCP **N/A**

Relative:
Lower

ENVIROSTOR:
 Facility ID: 60001893
 Status: Active
 Status Date: 06/03/2013
 Site Code: 301607
 Site Type: Voluntary Cleanup
 Site Type Detailed: Voluntary Cleanup
 Acres: 0
 NPL: NO
 Regulatory Agencies: SMBRP
 Lead Agency: SMBRP
 Program Manager: Jess Villamayor
 Supervisor: Philip Chandler
 Division Branch: Cleanup Chatsworth
 Assembly: 46
 Senate: 18
 Special Program: Voluntary Cleanup Program
 Restricted Use: NO
 Site Mgmt Req: NONE SPECIFIED
 Funding: Responsible Party
 Latitude: 34.21852
 Longitude: -118.4707
 APN: NONE SPECIFIED
 Past Use: NONE SPECIFIED
 Potential COC: NONE SPECIFIED
 Confirmed COC: NONE SPECIFIED

Actual:
798 ft.

Map ID
Direction
Distance
Elevation

MAP FINDINGS

Site

Database(s)

EDR ID Number
EPA ID Number

ROCKSY (Continued)

S113804693

Potential Description: NONE SPECIFIED
Alias Name: 301607
Alias Type: Project Code (Site Code)
Alias Name: 60001893
Alias Type: Envirostor ID Number

Completed Info:

Completed Area Name: PROJECT WIDE
Completed Sub Area Name: Not reported
Completed Document Type: Voluntary Cleanup Agreement
Completed Date: 03/05/2013
Comments: Not reported

Completed Area Name: PROJECT WIDE
Completed Sub Area Name: Not reported
Completed Document Type: Annual Oversight Cost Estimate
Completed Date: 10/16/2015
Comments: Not reported

Completed Area Name: PROJECT WIDE
Completed Sub Area Name: Not reported
Completed Document Type: Annual Oversight Cost Estimate
Completed Date: 09/18/2014
Comments: 2014 - 2015_ Rocksy_cost_estimates

Completed Area Name: PROJECT WIDE
Completed Sub Area Name: Not reported
Completed Document Type: Preliminary Endangerment Assessment Report
Completed Date: 09/25/2013
Comments: Not reported

Completed Area Name: PROJECT WIDE
Completed Sub Area Name: Not reported
Completed Document Type: Remedial Investigation Workplan
Completed Date: 06/15/2015
Comments: Not reported

Completed Area Name: PROJECT WIDE
Completed Sub Area Name: Not reported
Completed Document Type: Remedial Investigation Report
Completed Date: 07/07/2017
Comments: Not reported

Completed Area Name: PROJECT WIDE
Completed Sub Area Name: Not reported
Completed Document Type: Fieldwork
Completed Date: 08/21/2015
Comments: Not reported

Completed Area Name: PROJECT WIDE
Completed Sub Area Name: Not reported
Completed Document Type: Well Completion Report
Completed Date: 06/28/2016
Comments: Not reported

Future Area Name: PROJECT WIDE
Future Sub Area Name: Not reported
Future Document Type: Removal Action Completion Report

Map ID
Direction
Distance
Elevation

MAP FINDINGS

Site

Database(s)

EDR ID Number
EPA ID Number

ROCKSY (Continued)

S113804693

Future Due Date: 2019
Future Area Name: PROJECT WIDE
Future Sub Area Name: Not reported
Future Document Type: Certification
Future Due Date: 2019
Schedule Area Name: PROJECT WIDE
Schedule Sub Area Name: Not reported
Schedule Document Type: Removal Action Workplan
Schedule Due Date: 12/27/2017
Schedule Revised Date: Not reported

VCP:

Facility ID: 60001893
Site Type: Voluntary Cleanup
Site Type Detail: Voluntary Cleanup
Site Mgmt. Req.: NONE SPECIFIED
Acres: 0
National Priorities List: NO
Cleanup Oversight Agencies: SMBRP
Lead Agency: SMBRP
Lead Agency Description: DTSC - Site Cleanup Program
Project Manager: Jess Villamayor
Supervisor: Philip Chandler
Division Branch: Cleanup Chatsworth
Site Code: 301607
Assembly: 46
Senate: 18
Special Programs Code: Voluntary Cleanup Program
Status: Active
Status Date: 06/03/2013
Restricted Use: NO
Funding: Responsible Party
Lat/Long: 34.21852 / -118.4707
APN: NONE SPECIFIED
Past Use: NONE SPECIFIED
Potential COC: NONE SPECIFIED
Confirmed COC: NONE SPECIFIED
Potential Description: NONE SPECIFIED
Alias Name: 301607
Alias Type: Project Code (Site Code)
Alias Name: 60001893
Alias Type: Envirostor ID Number

Completed Info:

Completed Area Name: PROJECT WIDE
Completed Sub Area Name: Not reported
Completed Document Type: Voluntary Cleanup Agreement
Completed Date: 03/05/2013
Comments: Not reported

Completed Area Name: PROJECT WIDE
Completed Sub Area Name: Not reported
Completed Document Type: Annual Oversight Cost Estimate
Completed Date: 10/16/2015
Comments: Not reported

Completed Area Name: PROJECT WIDE

Map ID
Direction
Distance
Elevation

MAP FINDINGS

Site

Database(s)

EDR ID Number
EPA ID Number

ROCKSY (Continued)

S113804693

Completed Sub Area Name: Not reported
Completed Document Type: Annual Oversight Cost Estimate
Completed Date: 09/18/2014
Comments: 2014 - 2015_Rocksy_cost_estimates

Completed Area Name: PROJECT WIDE
Completed Sub Area Name: Not reported
Completed Document Type: Preliminary Endangerment Assessment Report
Completed Date: 09/25/2013
Comments: Not reported

Completed Area Name: PROJECT WIDE
Completed Sub Area Name: Not reported
Completed Document Type: Remedial Investigation Workplan
Completed Date: 06/15/2015
Comments: Not reported

Completed Area Name: PROJECT WIDE
Completed Sub Area Name: Not reported
Completed Document Type: Remedial Investigation Report
Completed Date: 07/07/2017
Comments: Not reported

Completed Area Name: PROJECT WIDE
Completed Sub Area Name: Not reported
Completed Document Type: Fieldwork
Completed Date: 08/21/2015
Comments: Not reported

Completed Area Name: PROJECT WIDE
Completed Sub Area Name: Not reported
Completed Document Type: Well Completion Report
Completed Date: 06/28/2016
Comments: Not reported

Future Area Name: PROJECT WIDE
Future Sub Area Name: Not reported
Future Document Type: Removal Action Completion Report
Future Due Date: 2019
Future Area Name: PROJECT WIDE
Future Sub Area Name: Not reported
Future Document Type: Certification
Future Due Date: 2019
Schedule Area Name: PROJECT WIDE
Schedule Sub Area Name: Not reported
Schedule Document Type: Removal Action Workplan
Schedule Due Date: 12/27/2017
Schedule Revised Date: Not reported

Map ID
Direction
Distance
Elevation

MAP FINDINGS

Site

Database(s)

EDR ID Number
EPA ID Number

G43
SSW
1/2-1
0.511 mi.
2697 ft.

VIKING ELECTRONICS, INC.
15521 LANARK STREET
VAN NUYS, CA 91406

ENVIROSTOR S103632992
LA Co. Site Mitigation N/A

Site 2 of 2 in cluster G

Relative:
Lower

ENVIROSTOR:

Facility ID: 71002367
Status: Refer: Other Agency
Status Date: Not reported
Site Code: Not reported
Site Type: Tiered Permit
Site Type Detailed: Tiered Permit
Acres: Not reported
NPL: NO
Regulatory Agencies: NONE SPECIFIED
Lead Agency: NONE SPECIFIED
Program Manager: Not reported
Supervisor: Not reported
Division Branch: Cleanup Chatsworth
Assembly: 46
Senate: 18
Special Program: Not reported
Restricted Use: NO
Site Mgmt Req: NONE SPECIFIED
Funding: Not reported
Latitude: 34.21886
Longitude: -118.4708
APN: NONE SPECIFIED
Past Use: NONE SPECIFIED
Potential COC: NONE SPECIFIED
Confirmed COC: NONE SPECIFIED
Potential Description: NONE SPECIFIED
Alias Name: CAD040936098
Alias Type: EPA Identification Number
Alias Name: 110002644005
Alias Type: EPA (FRS #)
Alias Name: 71002367
Alias Type: Envirostor ID Number

Completed Info:

Completed Area Name: Not reported
Completed Sub Area Name: Not reported
Completed Document Type: Not reported
Completed Date: Not reported
Comments: Not reported

Future Area Name: Not reported
Future Sub Area Name: Not reported
Future Document Type: Not reported
Future Due Date: Not reported
Schedule Area Name: Not reported
Schedule Sub Area Name: Not reported
Schedule Document Type: Not reported
Schedule Due Date: Not reported
Schedule Revised Date: Not reported

LA Co. Site Mitigation:

Facility ID: Not reported

Map ID
Direction
Distance
Elevation

MAP FINDINGS

Site

Database(s)

EDR ID Number
EPA ID Number

VIKING ELECTRONICS, INC. (Continued)

S103632992

Site ID: SD0000421
Jurisdiction: State
Case ID: RO0001422
Abated: Yes
Assigned To: Kim Clark
Entered Date: 10/11/2011
Abated Date: Not reported

44
SE
1/2-1
0.512 mi.
2702 ft.

EAST VALLEY NEW MIDDLE SCHOOL NO. 2
15060 ROSCOE BOULEVARD
VAN NUYS, CA 91402

ENVIROSTOR **S118756550**
SCH **N/A**

Relative:
Lower

ENVIROSTOR:

Actual:
805 ft.

Facility ID: 19780001
Status: No Action Required
Status Date: 07/27/2001
Site Code: 304404
Site Type: School Investigation
Site Type Detailed: School
Acres: 20
NPL: NO
Regulatory Agencies: SMBRP
Lead Agency: SMBRP
Program Manager: Not reported
Supervisor: Javier Hinojosa
Division Branch: Southern California Schools & Brownfields Outreach
Assembly: 46
Senate: 18
Special Program: Not reported
Restricted Use: NO
Site Mgmt Req: NONE SPECIFIED
Funding: School District
Latitude: 34.22005
Longitude: -118.4606
APN: 2209011913
Past Use: * MOTION PICTURES
Potential COC: NONE SPECIFIED No Contaminants found
Confirmed COC: NONE SPECIFIED
Potential Description: NMA
Alias Name: EAST VALLEY MID SCHOOL #2
Alias Type: Alternate Name
Alias Name: EAST VALLEY MID SCHOOL NO. 2
Alias Type: Alternate Name
Alias Name: EAST VALLEY MID. -D1964733
Alias Type: Alternate Name
Alias Name: EAST VALLEY MID. -D1964733
Alias Type: Alternate Name
Alias Name: EAST VALLEY NEW MIDDLE SCHOOL #2
Alias Type: Alternate Name
Alias Name: EAST VALLEY NEW MIDDLE SCHOOL NO. 2
Alias Type: Alternate Name
Alias Name: LAUSD-EAST VALLEY MID SCHOOL # 2
Alias Type: Alternate Name
Alias Name: LAUSD-EAST VALLEY MID SCHOOL NO. 2
Alias Type: Alternate Name
Alias Name: LAUSD-PROPOSED EAST VALLEY NEW MID SCL#2

Map ID
Direction
Distance
Elevation

MAP FINDINGS

Site

Database(s)

EDR ID Number
EPA ID Number

EAST VALLEY NEW MIDDLE SCHOOL NO. 2 (Continued)

S118756550

Alias Type: Alternate Name
Alias Name: LOS ANGELES UNIFIED SCHOOL DISTRICT
Alias Type: Alternate Name
Alias Name: PROPOSED EAST VALLEY NEW MID SCHOOL #2
Alias Type: Alternate Name
Alias Name: 2209011913
Alias Type: APN
Alias Name: 304001
Alias Type: Project Code (Site Code)
Alias Name: 304253
Alias Type: Project Code (Site Code)
Alias Name: 304319
Alias Type: Project Code (Site Code)
Alias Name: 304404
Alias Type: Project Code (Site Code)
Alias Name: 19780001
Alias Type: Envirostor ID Number

Completed Info:

Completed Area Name: PROJECT WIDE
Completed Sub Area Name: Not reported
Completed Document Type: Phase 1
Completed Date: 04/30/2001
Comments: Not reported

Completed Area Name: PROJECT WIDE
Completed Sub Area Name: Not reported
Completed Document Type: Phase 1
Completed Date: 07/27/2001
Comments: Not reported

Completed Area Name: PROJECT WIDE
Completed Sub Area Name: Not reported
Completed Document Type: Other Report
Completed Date: 12/17/1999
Comments: Phase 1

Completed Area Name: PROJECT WIDE
Completed Sub Area Name: Not reported
Completed Document Type: Other Report
Completed Date: 11/01/2000
Comments: Phase 1

Completed Area Name: PROJECT WIDE
Completed Sub Area Name: Not reported
Completed Document Type: Environmental Oversight Agreement
Completed Date: 02/10/2000
Comments: Not reported

Completed Area Name: PROJECT WIDE
Completed Sub Area Name: Not reported
Completed Document Type: Letter - Demand
Completed Date: 03/23/2012
Comments: 2nd Collection Letter for Invoices G01014 and 03SM0358.

Completed Area Name: PROJECT WIDE
Completed Sub Area Name: Not reported
Completed Document Type: Letter - Demand

Map ID
Direction
Distance
Elevation

MAP FINDINGS

Site

Database(s)

EDR ID Number
EPA ID Number

EAST VALLEY NEW MIDDLE SCHOOL NO. 2 (Continued)

S118756550

Completed Date: 02/16/2012
Comments: First Collection Letter Inv# G01014 and 03SM0358.

Completed Area Name: PROJECT WIDE
Completed Sub Area Name: Not reported
Completed Document Type: Cost Recovery Closeout Memo
Completed Date: 10/14/2003
Comments: Not reported

Completed Area Name: PROJECT WIDE
Completed Sub Area Name: Not reported
Completed Document Type: Site Inspections/Visit (Non LUR)
Completed Date: 03/05/2003
Comments: Not reported

Completed Area Name: PROJECT WIDE
Completed Sub Area Name: Not reported
Completed Document Type: Cost Recovery Closeout Memo
Completed Date: 02/13/2002
Comments: Not reported

Completed Area Name: PROJECT WIDE
Completed Sub Area Name: Not reported
Completed Document Type: Cost Recovery Closeout Memo
Completed Date: 10/14/2003
Comments: Not reported

Completed Area Name: PROJECT WIDE
Completed Sub Area Name: Not reported
Completed Document Type: Cost Recovery Closeout Memo
Completed Date: 05/26/2004
Comments: Not reported

Future Area Name: Not reported
Future Sub Area Name: Not reported
Future Document Type: Not reported
Future Due Date: Not reported
Schedule Area Name: Not reported
Schedule Sub Area Name: Not reported
Schedule Document Type: Not reported
Schedule Due Date: Not reported
Schedule Revised Date: Not reported

SCH:

Facility ID: 19780001
Site Type: School Investigation
Site Type Detail: School
Site Mgmt. Req.: NONE SPECIFIED
Acres: 20
National Priorities List: NO
Cleanup Oversight Agencies: SMBRP
Lead Agency: SMBRP
Lead Agency Description: DTSC - Site Cleanup Program
Project Manager: Not reported
Supervisor: Javier Hinojosa
Division Branch: Southern California Schools & Brownfields Outreach

Map ID
Direction
Distance
Elevation

MAP FINDINGS

Site

Database(s)

EDR ID Number
EPA ID Number

EAST VALLEY NEW MIDDLE SCHOOL NO. 2 (Continued)

S118756550

Site Code: 304404
Assembly: 46
Senate: 18
Special Program Status: Not reported
Status: No Action Required
Status Date: 07/27/2001
Restricted Use: NO
Funding: School District
Latitude: 34.22005
Longitude: -118.4606
APN: 2209011913
Past Use: * MOTION PICTURES
Potential COC: NONE SPECIFIED, No Contaminants found
Confirmed COC: NONE SPECIFIED
Potential Description: NMA
Alias Name: EAST VALLEY MID SCHOOL #2
Alias Type: Alternate Name
Alias Name: EAST VALLEY MID SCHOOL NO. 2
Alias Type: Alternate Name
Alias Name: EAST VALLEY MID. -D1964733
Alias Type: Alternate Name
Alias Name: EAST VALLEY MID. -D1964733
Alias Type: Alternate Name
Alias Name: EAST VALLEY NEW MIDDLE SCHOOL #2
Alias Type: Alternate Name
Alias Name: EAST VALLEY NEW MIDDLE SCHOOL NO. 2
Alias Type: Alternate Name
Alias Name: LAUSD-EAST VALLEY MID SCHOOL # 2
Alias Type: Alternate Name
Alias Name: LAUSD-EAST VALLEY MID SCHOOL NO. 2
Alias Type: Alternate Name
Alias Name: LAUSD-PROPOSED EAST VALLEY NEW MID SCL#2
Alias Type: Alternate Name
Alias Name: LOS ANGELES UNIFIED SCHOOL DISTRICT
Alias Type: Alternate Name
Alias Name: PROPOSED EAST VALLEY NEW MID SCHOOL #2
Alias Type: Alternate Name
Alias Name: 2209011913
Alias Type: APN
Alias Name: 304001
Alias Type: Project Code (Site Code)
Alias Name: 304253
Alias Type: Project Code (Site Code)
Alias Name: 304319
Alias Type: Project Code (Site Code)
Alias Name: 304404
Alias Type: Project Code (Site Code)
Alias Name: 19780001
Alias Type: Envirostor ID Number

Completed Info:
Completed Area Name: PROJECT WIDE
Completed Sub Area Name: Not reported
Completed Document Type: Phase 1
Completed Date: 04/30/2001
Comments: Not reported

Completed Area Name: PROJECT WIDE

Map ID
Direction
Distance
Elevation

MAP FINDINGS

Site

Database(s)

EDR ID Number
EPA ID Number

EAST VALLEY NEW MIDDLE SCHOOL NO. 2 (Continued)

S118756550

Completed Sub Area Name: Not reported
Completed Document Type: Phase 1
Completed Date: 07/27/2001
Comments: Not reported

Completed Area Name: PROJECT WIDE
Completed Sub Area Name: Not reported
Completed Document Type: Other Report
Completed Date: 12/17/1999
Comments: Phase 1

Completed Area Name: PROJECT WIDE
Completed Sub Area Name: Not reported
Completed Document Type: Other Report
Completed Date: 11/01/2000
Comments: Phase 1

Completed Area Name: PROJECT WIDE
Completed Sub Area Name: Not reported
Completed Document Type: Environmental Oversight Agreement
Completed Date: 02/10/2000
Comments: Not reported

Completed Area Name: PROJECT WIDE
Completed Sub Area Name: Not reported
Completed Document Type: Letter - Demand
Completed Date: 03/23/2012
Comments: 2nd Collection Letter for Invoices G01014 and 03SM0358.

Completed Area Name: PROJECT WIDE
Completed Sub Area Name: Not reported
Completed Document Type: Letter - Demand
Completed Date: 02/16/2012
Comments: First Collection Letter Inv# G01014 and 03SM0358.

Completed Area Name: PROJECT WIDE
Completed Sub Area Name: Not reported
Completed Document Type: Cost Recovery Closeout Memo
Completed Date: 10/14/2003
Comments: Not reported

Completed Area Name: PROJECT WIDE
Completed Sub Area Name: Not reported
Completed Document Type: Site Inspections/Visit (Non LUR)
Completed Date: 03/05/2003
Comments: Not reported

Completed Area Name: PROJECT WIDE
Completed Sub Area Name: Not reported
Completed Document Type: Cost Recovery Closeout Memo
Completed Date: 02/13/2002
Comments: Not reported

Completed Area Name: PROJECT WIDE
Completed Sub Area Name: Not reported
Completed Document Type: Cost Recovery Closeout Memo
Completed Date: 10/14/2003

Map ID
Direction
Distance
Elevation

MAP FINDINGS

Site

Database(s)

EDR ID Number
EPA ID Number

EAST VALLEY NEW MIDDLE SCHOOL NO. 2 (Continued)

S118756550

Comments: Not reported

Completed Area Name: PROJECT WIDE
Completed Sub Area Name: Not reported
Completed Document Type: Cost Recovery Closeout Memo
Completed Date: 05/26/2004
Comments: Not reported

Future Area Name: Not reported
Future Sub Area Name: Not reported
Future Document Type: Not reported
Future Due Date: Not reported
Schedule Area Name: Not reported
Schedule Sub Area Name: Not reported
Schedule Document Type: Not reported
Schedule Due Date: Not reported
Schedule Revised Date: Not reported

45
SW
1/2-1
0.584 mi.
3083 ft.

Relative:
Lower

Actual:
803 ft.

ANHEUSER BUSCH INC. - L.A. BREWERY
15800 ROSCOE BOULEVARD
VAN NUYS, CA 91406

SEMS-ARCHIVE 1000224745
RCRA-SQG 91406NHSRB15800
ENVIROSTOR
SLIC
SWEEPS UST
HIST UST
CA FID UST
CHMIRS
TRIS
FTTS
HIST FTTS
US AIRS
FINDS
EMI
NPDES
WDS

SEMS-ARCHIVE:
Site ID: 902701
EPA ID: CAT080031081
Federal Facility: N
NPL: Not on the NPL
Non NPL Status: NFRAP-Site does not qualify for the NPL based on existing information

Following information was gathered from the prior CERCLIS update completed in 10/2013:
Site ID: 0902701
Federal Facility: Not a Federal Facility
NPL Status: Not on the NPL
Non NPL Status: NFRAP-Site does not qualify for the NPL based on existing information

CERCLIS-NFRAP Site Contact Details:
Contact Sequence ID: 13286578.00000
Person ID: 13003854.00000

Contact Sequence ID: 13292173.00000
Person ID: 13003858.00000

Contact Sequence ID: 13298031.00000
Person ID: 13004003.00000

Map ID
Direction
Distance
Elevation

MAP FINDINGS

Site

Database(s)

EDR ID Number
EPA ID Number

ANHEUSER BUSCH INC. - L.A. BREWERY (Continued)

1000224745

CERCLIS-NFRAP Assessment History:

Action: PRELIMINARY ASSESSMENT
Date Started: 08/01/84
Date Completed: 02/01/85
Priority Level: NFRAP-Site does not qualify for the NPL based on existing information

Action: ARCHIVE SITE
Date Started: / /
Date Completed: 02/01/85
Priority Level: Not reported

Action: DISCOVERY
Date Started: / /
Date Completed: 03/01/81
Priority Level: Not reported

RCRA-SQG:

Date form received by agency: 09/01/1996
Facility name: ANHEUSER-BUSCH INC
Facility address: 15800 ROSCOE BLVD
VAN NUYS, CA 91406
EPA ID: CAT080031081
Mailing address: PO BOX 2113
LOS ANGELES, CA 90054
Contact: Not reported
Contact address: Not reported
Not reported
Contact country: US
Contact telephone: Not reported
Contact email: Not reported
EPA Region: 09
Classification: Small Small Quantity Generator
Description: Handler: generates more than 100 and less than 1000 kg of hazardous waste during any calendar month and accumulates less than 6000 kg of hazardous waste at any time; or generates 100 kg or less of hazardous waste during any calendar month, and accumulates more than 1000 kg of hazardous waste at any time

Owner/Operator Summary:

Owner/operator name: ANHEUSER-BUSCH, INC.
Owner/operator address: NOT REQUIRED
NOT REQUIRED, ME 99999
Owner/operator country: Not reported
Owner/operator telephone: 415-555-1212
Owner/operator email: Not reported
Owner/operator fax: Not reported
Owner/operator extension: Not reported
Legal status: Private
Owner/Operator Type: Owner
Owner/Op start date: Not reported
Owner/Op end date: Not reported

Owner/operator name: NOT REQUIRED
Owner/operator address: NOT REQUIRED
NOT REQUIRED, ME 99999
Owner/operator country: Not reported

Map ID
Direction
Distance
Elevation

MAP FINDINGS

Site

Database(s)

EDR ID Number
EPA ID Number

ANHEUSER BUSCH INC. - L.A. BREWERY (Continued)

1000224745

Owner/operator telephone: 415-555-1212
Owner/operator email: Not reported
Owner/operator fax: Not reported
Owner/operator extension: Not reported
Legal status: Private
Owner/Operator Type: Operator
Owner/Op start date: Not reported
Owner/Op end date: Not reported

Handler Activities Summary:

U.S. importer of hazardous waste: No
Mixed waste (haz. and radioactive): No
Recycler of hazardous waste: No
Transporter of hazardous waste: No
Treater, storer or disposer of HW: No
Underground injection activity: No
On-site burner exemption: No
Furnace exemption: No
Used oil fuel burner: No
Used oil processor: No
User oil refiner: No
Used oil fuel marketer to burner: No
Used oil Specification marketer: No
Used oil transfer facility: No
Used oil transporter: No

Historical Generators:

Date form received by agency:09/01/1996
Site name: ANHEUSER-BUSCH INC
Classification: Small Quantity Generator

Date form received by agency:03/31/1994
Site name: ANHEUSER BUSCH, INC.
Classification: Large Quantity Generator

Date form received by agency:02/28/1992
Site name: ANHEUSER-BUSCH INC
Classification: Large Quantity Generator

Date form received by agency:03/03/1981
Site name: ANHEUSER-BUSCH INC
Classification: Large Quantity Generator

Violation Status: No violations found

ENVIROSTOR:

Facility ID: 19200005
Status: Refer: Other Agency
Status Date: 08/21/1995
Site Code: Not reported
Site Type: Historical
Site Type Detailed: * Historical
Acres: Not reported
NPL: NO
Regulatory Agencies: NONE SPECIFIED
Lead Agency: NONE SPECIFIED
Program Manager: Not reported

Map ID
Direction
Distance
Elevation

MAP FINDINGS

Site

Database(s)

EDR ID Number
EPA ID Number

ANHEUSER BUSCH INC. - L.A. BREWERY (Continued)

1000224745

Supervisor: * Mmonroy
Division Branch: Cleanup Chatsworth
Assembly: 46
Senate: 18
Special Program: * RCRA 3012 - Past Haz Waste Disp Inven Site
Restricted Use: NO
Site Mgmt Req: NONE SPECIFIED
Funding: Not reported
Latitude: 34.22080
Longitude: -118.4769
APN: 2673021041
Past Use: NONE SPECIFIED
Potential COC: * HALOGENATED ORGANIC COMPOUNDS * DETERGENT & SOAP * Sludge - Paint
* UNSPECIFIED SOLVENT MIXTURES
Confirmed COC: NONE SPECIFIED
Potential Description: NONE SPECIFIED
Alias Name: 2673021041
Alias Type: APN
Alias Name: CAT080031081
Alias Type: EPA Identification Number
Alias Name: 110017431322
Alias Type: EPA (FRS #)
Alias Name: CAT080031081
Alias Type: HWTS Identification Code
Alias Name: 19200005
Alias Type: Envirostor ID Number

Completed Info:

Completed Area Name: PROJECT WIDE
Completed Sub Area Name: Not reported
Completed Document Type: Site Screening
Completed Date: 02/01/1995
Comments: DATABASE VALIDATION PROGRAM CONFIRMS NFA FOR DTSC.

Completed Area Name: PROJECT WIDE
Completed Sub Area Name: Not reported
Completed Document Type: Site Screening
Completed Date: 11/19/1987
Comments: SITE SCREENING DONE FAC GENERATED PAINT SLUDGE & SOLVENTS FROM PLANT MAINTENANCE

Completed Area Name: PROJECT WIDE
Completed Sub Area Name: Not reported
Completed Document Type: Preliminary Assessment Report
Completed Date: 04/26/1984
Comments: T/C W/ T.SULLIVAN,ANHEUSER,818-989-5300, 4/26/84 - 1)SOURCE ACT: PLANT MAINTENANC INK FROM MARKING CAN BOTTOMS W/PROD CODE 2)YR OF OPER: 1981 TO PRESENT WASTES ARE STORED IN 55GAL DRUMS ON PALLETS & DISP EVERY 3 WKS AT CL I LDFL. SUBMIT TO EPA PRELIM ASSESS DONE RCRA 3012

Completed Area Name: PROJECT WIDE
Completed Sub Area Name: Not reported
Completed Document Type: * Discovery
Completed Date: 09/26/1983
Comments: FACILITY IDENTIFIED ID FROM ERRIS

Completed Area Name: PROJECT WIDE

Map ID
Direction
Distance
Elevation

MAP FINDINGS

Site

Database(s)

EDR ID Number
EPA ID Number

ANHEUSER BUSCH INC. - L.A. BREWERY (Continued)

1000224745

Completed Sub Area Name: Not reported
Completed Document Type: * Discovery
Completed Date: 07/02/1982
Comments: FACILITY IDENTIFIED LA CHAM COMM DIRECT 63-64 BEER PRODUCTION

Future Area Name: Not reported
Future Sub Area Name: Not reported
Future Document Type: Not reported
Future Due Date: Not reported
Schedule Area Name: Not reported
Schedule Sub Area Name: Not reported
Schedule Document Type: Not reported
Schedule Due Date: Not reported
Schedule Revised Date: Not reported

SLIC:

Region: STATE
Facility Status: Completed - Case Closed
Status Date: 09/23/1994
Global Id: SLT43217215
Lead Agency: LOS ANGELES RWQCB (REGION 4)
Lead Agency Case Number: Not reported
Latitude: 34.217709
Longitude: -118.482503
Case Type: Cleanup Program Site
Case Worker: Not reported
Local Agency: Not reported
RB Case Number: 0329
File Location: Not reported
Potential Media Affected: Not reported
Potential Contaminants of Concern: Not reported
Site History: Not reported

[Click here to access the California GeoTracker records for this facility:](#)

SLIC REG 4:

Region: 4
Facility Status: No further action required
SLIC: 0329
Substance: Not reported
Staff: Jenny Au

SWEEPS UST:

Status: Not reported
Comp Number: 4555
Number: Not reported
Board Of Equalization: Not reported
Referral Date: Not reported
Action Date: Not reported
Created Date: Not reported
Owner Tank Id: Not reported
SWRCB Tank Id: Not reported
Tank Status: Not reported
Capacity: Not reported
Active Date: Not reported
Tank Use: Not reported

Map ID
Direction
Distance
Elevation

MAP FINDINGS

Site

Database(s)

EDR ID Number
EPA ID Number

ANHEUSER BUSCH INC. - L.A. BREWERY (Continued)

1000224745

STG: Not reported
Content: Not reported
Number Of Tanks: 0

HIST UST:

File Number: 00026374
URL: <http://geotracker.waterboards.ca.gov/ustpdfs/pdf/00026374.pdf>
Region: STATE
Facility ID: 00000063775
Facility Type: Other
Other Type: BREWERY
Contact Name: Not reported
Telephone: 8189895300
Owner Name: ANHEUSER BUSCH, INC.
Owner Address: 15800 ROSCOE BLVD.
Owner City,St,Zip: VAN NUYS, CA 91406
Total Tanks: 0004

Tank Num: 001
Container Num: 1
Year Installed: Not reported
Tank Capacity: 00005000
Tank Used for: PRODUCT
Type of Fuel: UNLEADED
Container Construction Thickness: Not reported
Leak Detection: Stock Inventor

Tank Num: 002
Container Num: 2
Year Installed: 1980
Tank Capacity: 00000675
Tank Used for: WASTE
Type of Fuel: Not reported
Container Construction Thickness: 10
Leak Detection: Visual

Tank Num: 003
Container Num: 3
Year Installed: 1980
Tank Capacity: 00002560
Tank Used for: WASTE
Type of Fuel: WASTE OIL
Container Construction Thickness: 10
Leak Detection: Not reported

Tank Num: 004
Container Num: 4
Year Installed: 1980
Tank Capacity: 00002545
Tank Used for: WASTE
Type of Fuel: WASTE OIL
Container Construction Thickness: 10
Leak Detection: Not reported

[Click here for Geo Tracker PDF:](#)

Map ID
Direction
Distance
Elevation

MAP FINDINGS

Site

Database(s)

EDR ID Number
EPA ID Number

ANHEUSER BUSCH INC. - L.A. BREWERY (Continued)

1000224745

CA FID UST:

Facility ID: 19051073
Regulated By: UTKNI
Regulated ID: Not reported
Cortese Code: Not reported
SIC Code: Not reported
Facility Phone: 8189895300
Mail To: Not reported
Mailing Address: 15800 ROSCOE BLVD
Mailing Address 2: Not reported
Mailing City,St,Zip: VAN NUYS 914060000
Contact: Not reported
Contact Phone: Not reported
DUNS Number: Not reported
NPDES Number: Not reported
EPA ID: Not reported
Comments: Not reported
Status: Inactive

CHMIRS:

OES Incident Number: 16715
OES notification: Not reported
OES Date: 11/28/1996
OES Time: 02:38:37 AM
Date Completed: Not reported
Property Use: Not reported
Agency Id Number: Not reported
Agency Incident Number: Not reported
Time Notified: Not reported
Time Completed: Not reported
Surrounding Area: Not reported
Estimated Temperature: Not reported
Property Management: Not reported
More Than Two Substances Involved?: Not reported
Resp Agncy Personel # Of Decontaminated: Not reported
Responding Agency Personel # Of Injuries: Not reported
Responding Agency Personel # Of Fatalities: Not reported
Others Number Of Decontaminated: Not reported
Others Number Of Injuries: Not reported
Others Number Of Fatalities: Not reported
Vehicle Make/year: Not reported
Vehicle License Number: Not reported
Vehicle State: Not reported
Vehicle Id Number: Not reported
CA DOT PUC/ICC Number: Not reported
Company Name: Not reported
Reporting Officer Name/ID: Not reported
Report Date: Not reported
Facility Telephone: Not reported
Waterway Involved: NO
Waterway: Not reported
Spill Site: Not reported
Cleanup By: dissipated into the air
Containment: Not reported
What Happened: Not reported
Type: VAPOR

Map ID
Direction
Distance
Elevation

MAP FINDINGS

Site

Database(s)

EDR ID Number
EPA ID Number

ANHEUSER BUSCH INC. - L.A. BREWERY (Continued)

1000224745

Measure:	Not reported
Other:	Not reported
Date/Time:	Not reported
Year:	1996
Agency:	annheiser busch
Incident Date:	0001/11-28-96
Admin Agency:	Not reported
Amount:	150-250 lbs
Contained:	NO
Site Type:	OTHER
E Date:	Not reported
Substance:	anhydrous ammonia
Unknown:	Not reported
Substance #2:	Not reported
Substance #3:	Not reported
Evacuations:	NO
Number of Injuries:	NO
Number of Fatalities:	NO
#1 Pipeline:	Not reported
#2 Pipeline:	Not reported
#3 Pipeline:	Not reported
#1 Vessel >= 300 Tons:	Not reported
#2 Vessel >= 300 Tons:	Not reported
#3 Vessel >= 300 Tons:	Not reported
Evacs:	Not reported
Injuries:	Not reported
Fatals:	Not reported
Comments:	Not reported
Description:	pump out valve not properly secured caused the release.
OES Incident Number:	06890
OES notification:	Not reported
OES Date:	2/20/1995
OES Time:	07:18:57 PM
Date Completed:	Not reported
Property Use:	Not reported
Agency Id Number:	Not reported
Agency Incident Number:	Not reported
Time Notified:	Not reported
Time Completed:	Not reported
Surrounding Area:	Not reported
Estimated Temperature:	Not reported
Property Management:	Not reported
More Than Two Substances Involved?:	Not reported
Resp Agency Personel # Of Decontaminated:	Not reported
Responding Agency Personel # Of Injuries:	Not reported
Responding Agency Personel # Of Fatalities:	Not reported
Others Number Of Decontaminated:	Not reported
Others Number Of Injuries:	Not reported
Others Number Of Fatalities:	Not reported
Vehicle Make/year:	Not reported
Vehicle License Number:	Not reported
Vehicle State:	Not reported
Vehicle Id Number:	Not reported
CA DOT PUC/ICC Number:	Not reported
Company Name:	Not reported

Map ID
Direction
Distance
Elevation

MAP FINDINGS

Site

Database(s)

EDR ID Number
EPA ID Number

ANHEUSER BUSCH INC. - L.A. BREWERY (Continued)

1000224745

Reporting Officer Name/ID:	Not reported
Report Date:	Not reported
Facility Telephone:	Not reported
Waterway Involved:	NO
Waterway:	Not reported
Spill Site:	Not reported
Cleanup By:	not appropriate
Containment:	Not reported
What Happened:	Not reported
Type:	Not reported
Measure:	Not reported
Other:	Not reported
Date/Time:	Not reported
Year:	1995
Agency:	anhe busch
Incident Date:	2/20/95 2140
Admin Agency:	Not reported
Amount:	150
Contained:	NO
Site Type:	Not reported
E Date:	Not reported
Substance:	anhydrous ammonia
Unknown:	Not reported
Substance #2:	Not reported
Substance #3:	Not reported
Evacuations:	Not reported
Number of Injuries:	NO
Number of Fatalities:	NO
#1 Pipeline:	Not reported
#2 Pipeline:	Not reported
#3 Pipeline:	Not reported
#1 Vessel >= 300 Tons:	Not reported
#2 Vessel >= 300 Tons:	Not reported
#3 Vessel >= 300 Tons:	Not reported
Evacs:	Not reported
Injuries:	Not reported
Fatals:	Not reported
Comments:	Not reported
Description:	equipment failure
OES Incident Number:	17190
OES notification:	Not reported
OES Date:	12/31/1996
OES Time:	10:31:38 PM
Date Completed:	Not reported
Property Use:	Not reported
Agency Id Number:	Not reported
Agency Incident Number:	Not reported
Time Notified:	Not reported
Time Completed:	Not reported
Surrounding Area:	Not reported
Estimated Temperature:	Not reported
Property Management:	Not reported
More Than Two Substances Involved?:	Not reported
Resp Agncy Personel # Of Decontaminated:	Not reported
Responding Agency Personel # Of Injuries:	Not reported
Responding Agency Personel # Of Fatalities:	Not reported

Map ID
Direction
Distance
Elevation

MAP FINDINGS

Site

Database(s)

EDR ID Number
EPA ID Number

ANHEUSER BUSCH INC. - L.A. BREWERY (Continued)

1000224745

Others Number Of Decontaminated:	Not reported
Others Number Of Injuries:	Not reported
Others Number Of Fatalities:	Not reported
Vehicle Make/year:	Not reported
Vehicle License Number:	Not reported
Vehicle State:	Not reported
Vehicle Id Number:	Not reported
CA DOT PUC/ICC Number:	Not reported
Company Name:	Not reported
Reporting Officer Name/ID:	Not reported
Report Date:	Not reported
Facility Telephone:	Not reported
Waterway Involved:	YES
Waterway:	Not reported
Spill Site:	Not reported
Cleanup By:	Not reported
Containment:	Not reported
What Happened:	Not reported
Type:	CHEMICAL
Measure:	Not reported
Other:	Not reported
Date/Time:	Not reported
Year:	1996
Agency:	annheiser busch
Incident Date:	2010/12-31-96
Admin Agency:	Not reported
Amount:	105 lbs
Contained:	NO
Site Type:	MIL BASE
E Date:	Not reported
Substance:	anhydrous ammonia
Unknown:	Not reported
Substance #2:	Not reported
Substance #3:	Not reported
Evacuations:	NO
Number of Injuries:	NO
Number of Fatalities:	NO
#1 Pipeline:	Not reported
#2 Pipeline:	Not reported
#3 Pipeline:	Not reported
#1 Vessel >= 300 Tons:	Not reported
#2 Vessel >= 300 Tons:	Not reported
#3 Vessel >= 300 Tons:	Not reported
Evacs:	Not reported
Injuries:	Not reported
Fatals:	Not reported
Comments:	Not reported
Description:	flange gasket leak caused spill.
OES Incident Number:	14106
OES notification:	Not reported
OES Date:	6/7/1996
OES Time:	12:04:42 PM
Date Completed:	Not reported
Property Use:	Not reported
Agency Id Number:	Not reported
Agency Incident Number:	Not reported

Map ID
Direction
Distance
Elevation

MAP FINDINGS

Site

Database(s)

EDR ID Number
EPA ID Number

ANHEUSER BUSCH INC. - L.A. BREWERY (Continued)

1000224745

Time Notified:	Not reported
Time Completed:	Not reported
Surrounding Area:	Not reported
Estimated Temperature:	Not reported
Property Management:	Not reported
More Than Two Substances Involved?:	Not reported
Resp Agency Personnel # Of Decontaminated:	Not reported
Responding Agency Personnel # Of Injuries:	Not reported
Responding Agency Personnel # Of Fatalities:	Not reported
Others Number Of Decontaminated:	Not reported
Others Number Of Injuries:	Not reported
Others Number Of Fatalities:	Not reported
Vehicle Make/year:	Not reported
Vehicle License Number:	Not reported
Vehicle State:	Not reported
Vehicle Id Number:	Not reported
CA DOT PUC/ICC Number:	Not reported
Company Name:	Not reported
Reporting Officer Name/ID:	Not reported
Report Date:	Not reported
Facility Telephone:	Not reported
Waterway Involved:	NO
Waterway:	Not reported
Spill Site:	Not reported
Cleanup By:	dissipated into the air.
Containment:	Not reported
What Happened:	Not reported
Type:	VAPOR
Measure:	Not reported
Other:	Not reported
Date/Time:	Not reported
Year:	1996
Agency:	annheiser busch
Incident Date:	0935/6-7-96
Admin Agency:	Not reported
Amount:	140 lbs max.
Contained:	NO
Site Type:	OTHER
E Date:	Not reported
Substance:	ammonia
Unknown:	Not reported
Substance #2:	Not reported
Substance #3:	Not reported
Evacuations:	NO
Number of Injuries:	NO
Number of Fatalities:	NO
#1 Pipeline:	Not reported
#2 Pipeline:	Not reported
#3 Pipeline:	Not reported
#1 Vessel >= 300 Tons:	Not reported
#2 Vessel >= 300 Tons:	Not reported
#3 Vessel >= 300 Tons:	Not reported
Evacs:	Not reported
Injuries:	Not reported
Fatals:	Not reported
Comments:	Not reported
Description:	vessel overpressurized and release valve vented.

Map ID
Direction
Distance
Elevation

MAP FINDINGS

Site

Database(s)

EDR ID Number
EPA ID Number

ANHEUSER BUSCH INC. - L.A. BREWERY (Continued)

1000224745

vessel identified, secured and back in service.

OES Incident Number:	10-5582
OES notification:	09/16/2010
OES Date:	Not reported
OES Time:	Not reported
Date Completed:	Not reported
Property Use:	Not reported
Agency Id Number:	Not reported
Agency Incident Number:	Not reported
Time Notified:	Not reported
Time Completed:	Not reported
Surrounding Area:	Not reported
Estimated Temperature:	Not reported
Property Management:	Not reported
More Than Two Substances Involved?:	Not reported
Resp Agency Personel # Of Decontaminated:	Not reported
Responding Agency Personel # Of Injuries:	Not reported
Responding Agency Personel # Of Fatalities:	Not reported
Others Number Of Decontaminated:	Not reported
Others Number Of Injuries:	Not reported
Others Number Of Fatalities:	Not reported
Vehicle Make/year:	Not reported
Vehicle License Number:	Not reported
Vehicle State:	Not reported
Vehicle Id Number:	Not reported
CA DOT PUC/ICC Number:	Not reported
Company Name:	Not reported
Reporting Officer Name/ID:	Not reported
Report Date:	Not reported
Facility Telephone:	Not reported
Waterway Involved:	No
Waterway:	Not reported
Spill Site:	Other
Cleanup By:	Reporting Party
Containment:	Not reported
What Happened:	Not reported
Type:	Not reported
Measure:	Lbs.
Other:	Not reported
Date/Time:	630
Year:	2010
Agency:	NRC
Incident Date:	9/16/2010
Admin Agency:	LACoFD Health Haz-Mat
Amount:	Not reported
Contained:	Yes
Site Type:	Not reported
E Date:	Not reported
Substance:	Anhydrous Ammonia
Quantity Released:	100
Unknown:	Not reported
Substance #2:	Not reported
Substance #3:	Not reported
Evacuations:	Not reported
Number of Injuries:	Not reported
Number of Fatalities:	Not reported

Map ID
Direction
Distance
Elevation

MAP FINDINGS

Site

Database(s)

EDR ID Number
EPA ID Number

ANHEUSER BUSCH INC. - L.A. BREWERY (Continued)

1000224745

#1 Pipeline:	Not reported
#2 Pipeline:	Not reported
#3 Pipeline:	Not reported
#1 Vessel >= 300 Tons:	Not reported
#2 Vessel >= 300 Tons:	Not reported
#3 Vessel >= 300 Tons:	Not reported
Evacs:	Not reported
Injuries:	Not reported
Fatals:	Not reported
Comments:	Not reported
Description:	Caller stated anhydrous ammonia leaked into the air from a pin holes in a high pressure ammonia line.
OES Incident Number:	08924
OES notification:	Not reported
OES Date:	6/30/1995
OES Time:	02:22:06 PM
Date Completed:	Not reported
Property Use:	Not reported
Agency Id Number:	Not reported
Agency Incident Number:	Not reported
Time Notified:	Not reported
Time Completed:	Not reported
Surrounding Area:	Not reported
Estimated Temperature:	Not reported
Property Management:	Not reported
More Than Two Substances Involved?:	Not reported
Resp Agency Personel # Of Decontaminated:	Not reported
Responding Agency Personel # Of Injuries:	Not reported
Responding Agency Personel # Of Fatalities:	Not reported
Others Number Of Decontaminated:	Not reported
Others Number Of Injuries:	Not reported
Others Number Of Fatalities:	Not reported
Vehicle Make/year:	Not reported
Vehicle License Number:	Not reported
Vehicle State:	Not reported
Vehicle Id Number:	Not reported
CA DOT PUC/ICC Number:	Not reported
Company Name:	Not reported
Reporting Officer Name/ID:	Not reported
Report Date:	Not reported
Facility Telephone:	Not reported
Waterway Involved:	NO
Waterway:	Not reported
Spill Site:	Not reported
Cleanup By:	dissipate
Containment:	Not reported
What Happened:	Not reported
Type:	CHEMICAL
Measure:	Not reported
Other:	Not reported
Date/Time:	Not reported
Year:	1995
Agency:	anheuser busch
Incident Date:	continuous
Admin Agency:	Not reported

Map ID
Direction
Distance
Elevation

MAP FINDINGS

Site

Database(s)

EDR ID Number
EPA ID Number

ANHEUSER BUSCH INC. - L.A. BREWERY (Continued)

1000224745

Amount: 165 lbs
Contained: NO
Site Type: OTHER
E Date: Not reported
Substance: anhydrous ammonia
Unknown: Not reported
Substance #2: Not reported
Substance #3: Not reported
Evacuations: NO
Number of Injuries: NO
Number of Fatalities: NO
#1 Pipeline: Not reported
#2 Pipeline: Not reported
#3 Pipeline: Not reported
#1 Vessel >= 300 Tons: Not reported
#2 Vessel >= 300 Tons: Not reported
#3 Vessel >= 300 Tons: Not reported
Evacs: Not reported
Injuries: Not reported
FataIs: Not reported
Comments: Not reported
Description: continuous release over reporting requirements,
nrc's continuous base case # 81777

OES Incident Number: 83
OES notification: Not reported
OES Date: 1/19/1994
OES Time: 11:46:58 AM
Date Completed: Not reported
Property Use: Not reported
Agency Id Number: Not reported
Agency Incident Number: Not reported
Time Notified: Not reported
Time Completed: Not reported
Surrounding Area: Not reported
Estimated Temperature: Not reported
Property Management: Not reported
More Than Two Substances Involved?: Not reported
Resp Agncy Personel # Of Decontaminated: Not reported
Responding Agency Personel # Of Injuries: Not reported
Responding Agency Personel # Of Fatalities: Not reported
Others Number Of Decontaminated: Not reported
Others Number Of Injuries: Not reported
Others Number Of Fatalities: Not reported
Vehicle Make/year: Not reported
Vehicle License Number: Not reported
Vehicle State: Not reported
Vehicle Id Number: Not reported
CA DOT PUC/ICC Number: Not reported
Company Name: Not reported
Reporting Officer Name/ID: Not reported
Report Date: Not reported
Facility Telephone: Not reported
Waterway Involved: YES
Waterway: Not reported
Spill Site: Not reported
Cleanup By: repairs completed yesterday

Map ID
Direction
Distance
Elevation

MAP FINDINGS

Site

Database(s)

EDR ID Number
EPA ID Number

ANHEUSER BUSCH INC. - L.A. BREWERY (Continued)

1000224745

Containment:	Not reported
What Happened:	Not reported
Type:	CHEMICAL
Measure:	Not reported
Other:	Not reported
Date/Time:	Not reported
Year:	1994
Agency:	anheiser buesch
Incident Date:	01/17/94 0431
Admin Agency:	Not reported
Amount:	500 lbs. est.
Contained:	NO
Site Type:	IND PLT
E Date:	Not reported
Substance:	crude
Unknown:	Not reported
Substance #2:	Not reported
Substance #3:	Not reported
Evacuations:	NO
Number of Injuries:	NO
Number of Fatalities:	NO
#1 Pipeline:	Not reported
#2 Pipeline:	Not reported
#3 Pipeline:	Not reported
#1 Vessel >= 300 Tons:	Not reported
#2 Vessel >= 300 Tons:	Not reported
#3 Vessel >= 300 Tons:	Not reported
Evacs:	Not reported
Injuries:	Not reported
Fatals:	Not reported
Comments:	Not reported
Description:	due to earthquake small ammonia lines broke and the ammonia went into the atmosphere.
OES Incident Number:	5-6948
OES notification:	12/02/2005
OES Date:	Not reported
OES Time:	Not reported
Date Completed:	Not reported
Property Use:	Not reported
Agency Id Number:	Not reported
Agency Incident Number:	Not reported
Time Notified:	Not reported
Time Completed:	Not reported
Surrounding Area:	Not reported
Estimated Temperature:	Not reported
Property Management:	Not reported
More Than Two Substances Involved?:	Not reported
Resp Agncy Personel # Of Decontaminated:	Not reported
Responding Agency Personel # Of Injuries:	Not reported
Responding Agency Personel # Of Fatalities:	Not reported
Others Number Of Decontaminated:	Not reported
Others Number Of Injuries:	Not reported
Others Number Of Fatalities:	Not reported
Vehicle Make/year:	Not reported
Vehicle License Number:	Not reported
Vehicle State:	Not reported

Map ID
Direction
Distance
Elevation

MAP FINDINGS

Site

Database(s)

EDR ID Number
EPA ID Number

ANHEUSER BUSCH INC. - L.A. BREWERY (Continued)

1000224745

Vehicle Id Number:	Not reported
CA DOT PUC/ICC Number:	Not reported
Company Name:	Not reported
Reporting Officer Name/ID:	Not reported
Report Date:	Not reported
Facility Telephone:	Not reported
Waterway Involved:	Not reported
Waterway:	Not reported
Spill Site:	Not reported
Cleanup By:	N/A
Containment:	Not reported
What Happened:	Not reported
Type:	Not reported
Measure:	Not reported
Other:	Not reported
Date/Time:	Not reported
Year:	2005
Agency:	Anheuser Busch
Incident Date:	12/1/200512:00:00 AM
Admin Agency:	L. A. County Fire Prevention
Amount:	Not reported
Contained:	Yes
Site Type:	Industrial Plant
E Date:	Not reported
Substance:	Amonia
Gallons:	0.000000
Pounds:	300
Unknown:	0
Substance #2:	Not reported
Substance #3:	Not reported
Evacuations:	0
Number of Injuries:	0
Number of Fatalities:	0
#1 Pipeline:	Not reported
#2 Pipeline:	Not reported
#3 Pipeline:	Not reported
#1 Vessel >= 300 Tons:	Not reported
#2 Vessel >= 300 Tons:	Not reported
#3 Vessel >= 300 Tons:	Not reported
Evacs:	Not reported
Injuries:	Not reported
Fatals:	Not reported
Comments:	Not reported
Description:	Equipment failure was cause of release, leak from condenser coil.

TRIS:

[Click this hyperlink](#) while viewing on your computer to access 3 additional US_TRIS: record(s) in the EDR Site Report.

FTTS INSP:

Inspection Number:	19890526CA001 1
Region:	09
Inspection Date:	05/26/89
Inspector:	BERMAN
Violation occurred:	No

Map ID
Direction
Distance
Elevation

MAP FINDINGS

Site

Database(s)

EDR ID Number
EPA ID Number

ANHEUSER BUSCH INC. - L.A. BREWERY (Continued)

1000224745

Investigation Type: Section 6 PCB State Conducted
Investigation Reason: Neutral Scheme, State
Legislation Code: TSCA
Facility Function: User

HIST FTTS INSP:

Inspection Number: 19890526CA001 1
Region: 09
Inspection Date: Not reported
Inspector: BERMAN
Violation occurred: No
Investigation Type: Section 6 PCB State Conducted
Investigation Reason: Neutral Scheme, State
Legislation Code: TSCA
Facility Function: User

US AIRS (AFS):

Envid: 1000224745
Region Code: 09
County Code: CA037
Programmatic ID: AIR CASCA0000603700147
Facility Registry ID: 110017431322
D and B Number: Not reported
Facility Site Name: ANHEUSER BUSCH INC- LA BREWERY
Primary SIC Code: 2082
NAICS Code: 312120
Default Air Classification Code: MAJ
Facility Type of Ownership Code: POF
Air CMS Category Code: TVM
HPV Status: Not reported

US AIRS (AFS):

Region Code: 09
Programmatic ID: AIR CASCA0000603700147
Facility Registry ID: 110017431322
Air Operating Status Code: OPR
Default Air Classification Code: MAJ
Air Program: New Source Review Permit Requirements
Activity Date: 1982-05-22 00:00:00
Activity Status Date: Not reported
Activity Group: Compliance Monitoring
Activity Type: Inspection/Evaluation
Activity Status: Not reported

Region Code: 09
Programmatic ID: AIR CASCA0000603700147
Facility Registry ID: 110017431322
Air Operating Status Code: OPR
Default Air Classification Code: MAJ
Air Program: New Source Review Permit Requirements
Activity Date: 1982-08-25 00:00:00
Activity Status Date: Not reported
Activity Group: Compliance Monitoring
Activity Type: Inspection/Evaluation
Activity Status: Not reported

Map ID
Direction
Distance
Elevation

MAP FINDINGS

Site

Database(s)

EDR ID Number
EPA ID Number

ANHEUSER BUSCH INC. - L.A. BREWERY (Continued)

1000224745

Region Code: 09
Programmatic ID: AIR CASCA0000603700147
Facility Registry ID: 110017431322
Air Operating Status Code: OPR
Default Air Classification Code: MAJ
Air Program: New Source Review Permit Requirements
Activity Date: 1983-03-23 00:00:00
Activity Status Date: Not reported
Activity Group: Compliance Monitoring
Activity Type: Inspection/Evaluation
Activity Status: Not reported

Region Code: 09
Programmatic ID: AIR CASCA0000603700147
Facility Registry ID: 110017431322
Air Operating Status Code: OPR
Default Air Classification Code: MAJ
Air Program: New Source Review Permit Requirements
Activity Date: 1983-08-10 00:00:00
Activity Status Date: Not reported
Activity Group: Compliance Monitoring
Activity Type: Inspection/Evaluation
Activity Status: Not reported

Region Code: 09
Programmatic ID: AIR CASCA0000603700147
Facility Registry ID: 110017431322
Air Operating Status Code: OPR
Default Air Classification Code: MAJ
Air Program: New Source Review Permit Requirements
Activity Date: 1984-05-16 00:00:00
Activity Status Date: Not reported
Activity Group: Compliance Monitoring
Activity Type: Inspection/Evaluation
Activity Status: Not reported

Region Code: 09
Programmatic ID: AIR CASCA0000603700147
Facility Registry ID: 110017431322
Air Operating Status Code: OPR
Default Air Classification Code: MAJ
Air Program: New Source Review Permit Requirements
Activity Date: 1985-01-28 00:00:00
Activity Status Date: Not reported
Activity Group: Compliance Monitoring
Activity Type: Inspection/Evaluation
Activity Status: Not reported

Region Code: 09
Programmatic ID: AIR CASCA0000603700147
Facility Registry ID: 110017431322
Air Operating Status Code: OPR
Default Air Classification Code: MAJ
Air Program: New Source Review Permit Requirements
Activity Date: 1985-03-26 00:00:00
Activity Status Date: Not reported
Activity Group: Compliance Monitoring

Map ID
Direction
Distance
Elevation

MAP FINDINGS

Site

Database(s)

EDR ID Number
EPA ID Number

ANHEUSER BUSCH INC. - L.A. BREWERY (Continued)

1000224745

Activity Type: Inspection/Evaluation
Activity Status: Not reported

Region Code: 09
Programmatic ID: AIR CASCA0000603700147
Facility Registry ID: 110017431322
Air Operating Status Code: OPR
Default Air Classification Code: MAJ
Air Program: New Source Review Permit Requirements
Activity Date: 1985-05-08 00:00:00
Activity Status Date: Not reported
Activity Group: Compliance Monitoring
Activity Type: Inspection/Evaluation
Activity Status: Not reported

Region Code: 09
Programmatic ID: AIR CASCA0000603700147
Facility Registry ID: 110017431322
Air Operating Status Code: OPR
Default Air Classification Code: MAJ
Air Program: New Source Review Permit Requirements
Activity Date: 1986-02-07 00:00:00
Activity Status Date: Not reported
Activity Group: Compliance Monitoring
Activity Type: Inspection/Evaluation
Activity Status: Not reported

Region Code: 09
Programmatic ID: AIR CASCA0000603700147
Facility Registry ID: 110017431322
Air Operating Status Code: OPR
Default Air Classification Code: MAJ
Air Program: New Source Review Permit Requirements
Activity Date: 1986-03-19 00:00:00
Activity Status Date: Not reported
Activity Group: Compliance Monitoring
Activity Type: Inspection/Evaluation
Activity Status: Not reported

Region Code: 09
Programmatic ID: AIR CASCA0000603700147
Facility Registry ID: 110017431322
Air Operating Status Code: OPR
Default Air Classification Code: MAJ
Air Program: New Source Review Permit Requirements
Activity Date: 1986-04-29 00:00:00
Activity Status Date: Not reported
Activity Group: Compliance Monitoring
Activity Type: Inspection/Evaluation
Activity Status: Not reported

Region Code: 09
Programmatic ID: AIR CASCA0000603700147
Facility Registry ID: 110017431322
Air Operating Status Code: OPR
Default Air Classification Code: MAJ
Air Program: New Source Review Permit Requirements

Map ID
Direction
Distance
Elevation

MAP FINDINGS

Site

Database(s)

EDR ID Number
EPA ID Number

ANHEUSER BUSCH INC. - L.A. BREWERY (Continued)

1000224745

Activity Date: 1987-05-28 00:00:00
Activity Status Date: Not reported
Activity Group: Compliance Monitoring
Activity Type: Inspection/Evaluation
Activity Status: Not reported

Region Code: 09
Programmatic ID: AIR CASCA0000603700147
Facility Registry ID: 110017431322
Air Operating Status Code: OPR
Default Air Classification Code: MAJ
Air Program: New Source Review Permit Requirements
Activity Date: 1988-06-08 00:00:00
Activity Status Date: Not reported
Activity Group: Compliance Monitoring
Activity Type: Inspection/Evaluation
Activity Status: Not reported

Region Code: 09
Programmatic ID: AIR CASCA0000603700147
Facility Registry ID: 110017431322
Air Operating Status Code: OPR
Default Air Classification Code: MAJ
Air Program: New Source Review Permit Requirements
Activity Date: 1989-04-17 00:00:00
Activity Status Date: Not reported
Activity Group: Compliance Monitoring
Activity Type: Inspection/Evaluation
Activity Status: Not reported

Region Code: 09
Programmatic ID: AIR CASCA0000603700147
Facility Registry ID: 110017431322
Air Operating Status Code: OPR
Default Air Classification Code: MAJ
Air Program: New Source Review Permit Requirements
Activity Date: 1990-06-19 00:00:00
Activity Status Date: Not reported
Activity Group: Compliance Monitoring
Activity Type: Inspection/Evaluation
Activity Status: Not reported

Region Code: 09
Programmatic ID: AIR CASCA0000603700147
Facility Registry ID: 110017431322
Air Operating Status Code: OPR
Default Air Classification Code: MAJ
Air Program: New Source Review Permit Requirements
Activity Date: 1991-05-20 00:00:00
Activity Status Date: Not reported
Activity Group: Compliance Monitoring
Activity Type: Inspection/Evaluation
Activity Status: Not reported

Region Code: 09
Programmatic ID: AIR CASCA0000603700147
Facility Registry ID: 110017431322

Map ID
Direction
Distance
Elevation

MAP FINDINGS

Site

Database(s)

EDR ID Number
EPA ID Number

ANHEUSER BUSCH INC. - L.A. BREWERY (Continued)

1000224745

Air Operating Status Code: OPR
Default Air Classification Code: MAJ
Air Program: New Source Review Permit Requirements
Activity Date: 1992-01-07 00:00:00
Activity Status Date: Not reported
Activity Group: Compliance Monitoring
Activity Type: Inspection/Evaluation
Activity Status: Not reported

Region Code: 09
Programmatic ID: AIR CASCA0000603700147
Facility Registry ID: 110017431322
Air Operating Status Code: OPR
Default Air Classification Code: MAJ
Air Program: New Source Review Permit Requirements
Activity Date: 1993-03-15 00:00:00
Activity Status Date: Not reported
Activity Group: Compliance Monitoring
Activity Type: Inspection/Evaluation
Activity Status: Not reported

Region Code: 09
Programmatic ID: AIR CASCA0000603700147
Facility Registry ID: 110017431322
Air Operating Status Code: OPR
Default Air Classification Code: MAJ
Air Program: New Source Review Permit Requirements
Activity Date: 1993-11-17 00:00:00
Activity Status Date: Not reported
Activity Group: Compliance Monitoring
Activity Type: Inspection/Evaluation
Activity Status: Not reported

Region Code: 09
Programmatic ID: AIR CASCA0000603700147
Facility Registry ID: 110017431322
Air Operating Status Code: OPR
Default Air Classification Code: MAJ
Air Program: New Source Review Permit Requirements
Activity Date: 1994-03-21 00:00:00
Activity Status Date: Not reported
Activity Group: Compliance Monitoring
Activity Type: Inspection/Evaluation
Activity Status: Not reported

Region Code: 09
Programmatic ID: AIR CASCA0000603700147
Facility Registry ID: 110017431322
Air Operating Status Code: OPR
Default Air Classification Code: MAJ
Air Program: New Source Review Permit Requirements
Activity Date: 1999-04-23 00:00:00
Activity Status Date: Not reported
Activity Group: Compliance Monitoring
Activity Type: Inspection/Evaluation
Activity Status: Not reported

Map ID
Direction
Distance
Elevation

MAP FINDINGS

Site

Database(s)

EDR ID Number
EPA ID Number

ANHEUSER BUSCH INC. - L.A. BREWERY (Continued)

1000224745

Region Code: 09
Programmatic ID: AIR CASCA0000603700147
Facility Registry ID: 110017431322
Air Operating Status Code: OPR
Default Air Classification Code: MAJ
Air Program: New Source Review Permit Requirements
Activity Date: 2000-02-15 00:00:00
Activity Status Date: Not reported
Activity Group: Compliance Monitoring
Activity Type: Inspection/Evaluation
Activity Status: Not reported

Region Code: 09
Programmatic ID: AIR CASCA0000603700147
Facility Registry ID: 110017431322
Air Operating Status Code: OPR
Default Air Classification Code: MAJ
Air Program: New Source Review Permit Requirements
Activity Date: 2002-03-12 00:00:00
Activity Status Date: Not reported
Activity Group: Compliance Monitoring
Activity Type: Inspection/Evaluation
Activity Status: Not reported

Region Code: 09
Programmatic ID: AIR CASCA0000603700147
Facility Registry ID: 110017431322
Air Operating Status Code: OPR
Default Air Classification Code: MAJ
Air Program: New Source Review Permit Requirements
Activity Date: 2002-09-30 00:00:00
Activity Status Date: Not reported
Activity Group: Compliance Monitoring
Activity Type: Inspection/Evaluation
Activity Status: Not reported

Region Code: 09
Programmatic ID: AIR CASCA0000603700147
Facility Registry ID: 110017431322
Air Operating Status Code: OPR
Default Air Classification Code: MAJ
Air Program: New Source Review Permit Requirements
Activity Date: 2002-11-05 00:00:00
Activity Status Date: Not reported
Activity Group: Compliance Monitoring
Activity Type: Inspection/Evaluation
Activity Status: Not reported

Region Code: 09
Programmatic ID: AIR CASCA0000603700147
Facility Registry ID: 110017431322
Air Operating Status Code: OPR
Default Air Classification Code: MAJ
Air Program: New Source Review Permit Requirements
Activity Date: 2011-01-27 00:00:00
Activity Status Date: Not reported
Activity Group: Compliance Monitoring

Map ID
Direction
Distance
Elevation

MAP FINDINGS

Site

Database(s)

EDR ID Number
EPA ID Number

ANHEUSER BUSCH INC. - L.A. BREWERY (Continued)

1000224745

Activity Type:	Inspection/Evaluation
Activity Status:	Not reported
Region Code:	09
Programmatic ID:	AIR CASCA0000603700147
Facility Registry ID:	110017431322
Air Operating Status Code:	OPR
Default Air Classification Code:	MAJ
Air Program:	New Source Review Permit Requirements
Activity Date:	2012-09-24 00:00:00
Activity Status Date:	Not reported
Activity Group:	Compliance Monitoring
Activity Type:	Inspection/Evaluation
Activity Status:	Not reported
Region Code:	09
Programmatic ID:	AIR CASCA0000603700147
Facility Registry ID:	110017431322
Air Operating Status Code:	OPR
Default Air Classification Code:	MAJ
Air Program:	New Source Review Permit Requirements
Activity Date:	2013-01-30 00:00:00
Activity Status Date:	Not reported
Activity Group:	Compliance Monitoring
Activity Type:	Inspection/Evaluation
Activity Status:	Not reported
Region Code:	09
Programmatic ID:	AIR CASCA0000603700147
Facility Registry ID:	110017431322
Air Operating Status Code:	OPR
Default Air Classification Code:	MAJ
Air Program:	New Source Review Permit Requirements
Activity Date:	2013-03-07 00:00:00
Activity Status Date:	Not reported
Activity Group:	Compliance Monitoring
Activity Type:	Inspection/Evaluation
Activity Status:	Not reported
Region Code:	09
Programmatic ID:	AIR CASCA0000603700147
Facility Registry ID:	110017431322
Air Operating Status Code:	OPR
Default Air Classification Code:	MAJ
Air Program:	New Source Review Permit Requirements
Activity Date:	2013-03-21 00:00:00
Activity Status Date:	Not reported
Activity Group:	Compliance Monitoring
Activity Type:	Inspection/Evaluation
Activity Status:	Not reported
Region Code:	09
Programmatic ID:	AIR CASCA0000603700147
Facility Registry ID:	110017431322
Air Operating Status Code:	OPR
Default Air Classification Code:	MAJ
Air Program:	New Source Review Permit Requirements

Map ID
Direction
Distance
Elevation

MAP FINDINGS

Site

Database(s)

EDR ID Number
EPA ID Number

ANHEUSER BUSCH INC. - L.A. BREWERY (Continued)

1000224745

Activity Date: 2013-03-22 00:00:00
Activity Status Date: Not reported
Activity Group: Compliance Monitoring
Activity Type: Inspection/Evaluation
Activity Status: Not reported

Region Code: 09
Programmatic ID: AIR CASCA0000603700147
Facility Registry ID: 110017431322
Air Operating Status Code: OPR
Default Air Classification Code: MAJ
Air Program: New Source Review Permit Requirements
Activity Date: 2013-06-30 00:00:00
Activity Status Date: Not reported
Activity Group: Compliance Monitoring
Activity Type: Inspection/Evaluation
Activity Status: Not reported

Region Code: 09
Programmatic ID: AIR CASCA0000603700147
Facility Registry ID: 110017431322
Air Operating Status Code: OPR
Default Air Classification Code: MAJ
Air Program: New Source Review Permit Requirements
Activity Date: 2013-09-11 00:00:00
Activity Status Date: Not reported
Activity Group: Compliance Monitoring
Activity Type: Inspection/Evaluation
Activity Status: Not reported

Region Code: 09
Programmatic ID: AIR CASCA0000603700147
Facility Registry ID: 110017431322
Air Operating Status Code: OPR
Default Air Classification Code: MAJ
Air Program: New Source Review Permit Requirements
Activity Date: 2013-09-13 00:00:00
Activity Status Date: Not reported
Activity Group: Compliance Monitoring
Activity Type: Inspection/Evaluation
Activity Status: Not reported

Region Code: 09
Programmatic ID: AIR CASCA0000603700147
Facility Registry ID: 110017431322
Air Operating Status Code: OPR
Default Air Classification Code: MAJ
Air Program: New Source Review Permit Requirements
Activity Date: 2014-01-28 00:00:00
Activity Status Date: Not reported
Activity Group: Compliance Monitoring
Activity Type: Inspection/Evaluation
Activity Status: Not reported

Region Code: 09
Programmatic ID: AIR CASCA0000603700147
Facility Registry ID: 110017431322

Map ID
Direction
Distance
Elevation

MAP FINDINGS

Site

Database(s)

EDR ID Number
EPA ID Number

ANHEUSER BUSCH INC. - L.A. BREWERY (Continued)

1000224745

Air Operating Status Code: OPR
Default Air Classification Code: MAJ
Air Program: New Source Review Permit Requirements
Activity Date: 2014-10-01 00:00:00
Activity Status Date: Not reported
Activity Group: Compliance Monitoring
Activity Type: Inspection/Evaluation
Activity Status: Not reported

Region Code: 09
Programmatic ID: AIR CASCA0000603700147
Facility Registry ID: 110017431322
Air Operating Status Code: OPR
Default Air Classification Code: MAJ
Air Program: New Source Review Permit Requirements
Activity Date: 2014-10-02 00:00:00
Activity Status Date: Not reported
Activity Group: Compliance Monitoring
Activity Type: Inspection/Evaluation
Activity Status: Not reported

Region Code: 09
Programmatic ID: AIR CASCA0000603700147
Facility Registry ID: 110017431322
Air Operating Status Code: OPR
Default Air Classification Code: MAJ
Air Program: Prevention of Significant Deterioration of Air Quality
Activity Date: 1982-05-22 00:00:00
Activity Status Date: Not reported
Activity Group: Compliance Monitoring
Activity Type: Inspection/Evaluation
Activity Status: Not reported

Region Code: 09
Programmatic ID: AIR CASCA0000603700147
Facility Registry ID: 110017431322
Air Operating Status Code: OPR
Default Air Classification Code: MAJ
Air Program: Prevention of Significant Deterioration of Air Quality
Activity Date: 1982-08-25 00:00:00
Activity Status Date: Not reported
Activity Group: Compliance Monitoring
Activity Type: Inspection/Evaluation
Activity Status: Not reported

Region Code: 09
Programmatic ID: AIR CASCA0000603700147
Facility Registry ID: 110017431322
Air Operating Status Code: OPR
Default Air Classification Code: MAJ
Air Program: Prevention of Significant Deterioration of Air Quality
Activity Date: 1983-03-23 00:00:00
Activity Status Date: Not reported
Activity Group: Compliance Monitoring
Activity Type: Inspection/Evaluation
Activity Status: Not reported

Map ID
Direction
Distance
Elevation

MAP FINDINGS

Site

Database(s)

EDR ID Number
EPA ID Number

ANHEUSER BUSCH INC. - L.A. BREWERY (Continued)

1000224745

Region Code: 09
Programmatic ID: AIR CASCA0000603700147
Facility Registry ID: 110017431322
Air Operating Status Code: OPR
Default Air Classification Code: MAJ
Air Program: Prevention of Significant Deterioration of Air Quality
Activity Date: 1983-08-10 00:00:00
Activity Status Date: Not reported
Activity Group: Compliance Monitoring
Activity Type: Inspection/Evaluation
Activity Status: Not reported

Region Code: 09
Programmatic ID: AIR CASCA0000603700147
Facility Registry ID: 110017431322
Air Operating Status Code: OPR
Default Air Classification Code: MAJ
Air Program: Prevention of Significant Deterioration of Air Quality
Activity Date: 1984-05-16 00:00:00
Activity Status Date: Not reported
Activity Group: Compliance Monitoring
Activity Type: Inspection/Evaluation
Activity Status: Not reported

Region Code: 09
Programmatic ID: AIR CASCA0000603700147
Facility Registry ID: 110017431322
Air Operating Status Code: OPR
Default Air Classification Code: MAJ
Air Program: Prevention of Significant Deterioration of Air Quality
Activity Date: 1985-01-28 00:00:00
Activity Status Date: Not reported
Activity Group: Compliance Monitoring
Activity Type: Inspection/Evaluation
Activity Status: Not reported

Region Code: 09
Programmatic ID: AIR CASCA0000603700147
Facility Registry ID: 110017431322
Air Operating Status Code: OPR
Default Air Classification Code: MAJ
Air Program: Prevention of Significant Deterioration of Air Quality
Activity Date: 1985-03-26 00:00:00
Activity Status Date: Not reported
Activity Group: Compliance Monitoring
Activity Type: Inspection/Evaluation
Activity Status: Not reported

Region Code: 09
Programmatic ID: AIR CASCA0000603700147
Facility Registry ID: 110017431322
Air Operating Status Code: OPR
Default Air Classification Code: MAJ
Air Program: Prevention of Significant Deterioration of Air Quality
Activity Date: 1985-05-08 00:00:00
Activity Status Date: Not reported
Activity Group: Compliance Monitoring

Map ID
Direction
Distance
Elevation

MAP FINDINGS

Site

Database(s)

EDR ID Number
EPA ID Number

ANHEUSER BUSCH INC. - L.A. BREWERY (Continued)

1000224745

Activity Type: Inspection/Evaluation
Activity Status: Not reported

Region Code: 09
Programmatic ID: AIR CASCA0000603700147
Facility Registry ID: 110017431322
Air Operating Status Code: OPR
Default Air Classification Code: MAJ
Air Program: Prevention of Significant Deterioration of Air Quality
Activity Date: 1986-02-07 00:00:00
Activity Status Date: Not reported
Activity Group: Compliance Monitoring
Activity Type: Inspection/Evaluation
Activity Status: Not reported

Region Code: 09
Programmatic ID: AIR CASCA0000603700147
Facility Registry ID: 110017431322
Air Operating Status Code: OPR
Default Air Classification Code: MAJ
Air Program: Prevention of Significant Deterioration of Air Quality
Activity Date: 1986-03-19 00:00:00
Activity Status Date: Not reported
Activity Group: Compliance Monitoring
Activity Type: Inspection/Evaluation
Activity Status: Not reported

Region Code: 09
Programmatic ID: AIR CASCA0000603700147
Facility Registry ID: 110017431322
Air Operating Status Code: OPR
Default Air Classification Code: MAJ
Air Program: Prevention of Significant Deterioration of Air Quality
Activity Date: 1986-04-29 00:00:00
Activity Status Date: Not reported
Activity Group: Compliance Monitoring
Activity Type: Inspection/Evaluation
Activity Status: Not reported

Region Code: 09
Programmatic ID: AIR CASCA0000603700147
Facility Registry ID: 110017431322
Air Operating Status Code: OPR
Default Air Classification Code: MAJ
Air Program: Prevention of Significant Deterioration of Air Quality
Activity Date: 1987-05-28 00:00:00
Activity Status Date: Not reported
Activity Group: Compliance Monitoring
Activity Type: Inspection/Evaluation
Activity Status: Not reported

Region Code: 09
Programmatic ID: AIR CASCA0000603700147
Facility Registry ID: 110017431322
Air Operating Status Code: OPR
Default Air Classification Code: MAJ
Air Program: Prevention of Significant Deterioration of Air Quality

Map ID
Direction
Distance
Elevation

MAP FINDINGS

Site

Database(s)

EDR ID Number
EPA ID Number

ANHEUSER BUSCH INC. - L.A. BREWERY (Continued)

1000224745

Activity Date: 1988-06-08 00:00:00
Activity Status Date: Not reported
Activity Group: Compliance Monitoring
Activity Type: Inspection/Evaluation
Activity Status: Not reported

Region Code: 09
Programmatic ID: AIR CASCA0000603700147
Facility Registry ID: 110017431322
Air Operating Status Code: OPR
Default Air Classification Code: MAJ
Air Program: Prevention of Significant Deterioration of Air Quality
Activity Date: 1989-04-17 00:00:00
Activity Status Date: Not reported
Activity Group: Compliance Monitoring
Activity Type: Inspection/Evaluation
Activity Status: Not reported

Region Code: 09
Programmatic ID: AIR CASCA0000603700147
Facility Registry ID: 110017431322
Air Operating Status Code: OPR
Default Air Classification Code: MAJ
Air Program: Prevention of Significant Deterioration of Air Quality
Activity Date: 1990-06-19 00:00:00
Activity Status Date: Not reported
Activity Group: Compliance Monitoring
Activity Type: Inspection/Evaluation
Activity Status: Not reported

Region Code: 09
Programmatic ID: AIR CASCA0000603700147
Facility Registry ID: 110017431322
Air Operating Status Code: OPR
Default Air Classification Code: MAJ
Air Program: Prevention of Significant Deterioration of Air Quality
Activity Date: 1991-05-20 00:00:00
Activity Status Date: Not reported
Activity Group: Compliance Monitoring
Activity Type: Inspection/Evaluation
Activity Status: Not reported

Region Code: 09
Programmatic ID: AIR CASCA0000603700147
Facility Registry ID: 110017431322
Air Operating Status Code: OPR
Default Air Classification Code: MAJ
Air Program: Prevention of Significant Deterioration of Air Quality
Activity Date: 1992-01-07 00:00:00
Activity Status Date: Not reported
Activity Group: Compliance Monitoring
Activity Type: Inspection/Evaluation
Activity Status: Not reported

Region Code: 09
Programmatic ID: AIR CASCA0000603700147
Facility Registry ID: 110017431322

Map ID
Direction
Distance
Elevation

MAP FINDINGS

Site

Database(s)

EDR ID Number
EPA ID Number

ANHEUSER BUSCH INC. - L.A. BREWERY (Continued)

1000224745

Air Operating Status Code: OPR
Default Air Classification Code: MAJ
Air Program: Prevention of Significant Deterioration of Air Quality
Activity Date: 1993-03-15 00:00:00
Activity Status Date: Not reported
Activity Group: Compliance Monitoring
Activity Type: Inspection/Evaluation
Activity Status: Not reported

Region Code: 09
Programmatic ID: AIR CASCA0000603700147
Facility Registry ID: 110017431322
Air Operating Status Code: OPR
Default Air Classification Code: MAJ
Air Program: Prevention of Significant Deterioration of Air Quality
Activity Date: 1993-11-17 00:00:00
Activity Status Date: Not reported
Activity Group: Compliance Monitoring
Activity Type: Inspection/Evaluation
Activity Status: Not reported

Region Code: 09
Programmatic ID: AIR CASCA0000603700147
Facility Registry ID: 110017431322
Air Operating Status Code: OPR
Default Air Classification Code: MAJ
Air Program: Prevention of Significant Deterioration of Air Quality
Activity Date: 1994-03-21 00:00:00
Activity Status Date: Not reported
Activity Group: Compliance Monitoring
Activity Type: Inspection/Evaluation
Activity Status: Not reported

Region Code: 09
Programmatic ID: AIR CASCA0000603700147
Facility Registry ID: 110017431322
Air Operating Status Code: OPR
Default Air Classification Code: MAJ
Air Program: Prevention of Significant Deterioration of Air Quality
Activity Date: 1999-04-23 00:00:00
Activity Status Date: Not reported
Activity Group: Compliance Monitoring
Activity Type: Inspection/Evaluation
Activity Status: Not reported

Region Code: 09
Programmatic ID: AIR CASCA0000603700147
Facility Registry ID: 110017431322
Air Operating Status Code: OPR
Default Air Classification Code: MAJ
Air Program: Prevention of Significant Deterioration of Air Quality
Activity Date: 2000-02-15 00:00:00
Activity Status Date: Not reported
Activity Group: Compliance Monitoring
Activity Type: Inspection/Evaluation
Activity Status: Not reported

Map ID
Direction
Distance
Elevation

MAP FINDINGS

Site

Database(s)

EDR ID Number
EPA ID Number

ANHEUSER BUSCH INC. - L.A. BREWERY (Continued)

1000224745

Region Code: 09
Programmatic ID: AIR CASCA0000603700147
Facility Registry ID: 110017431322
Air Operating Status Code: OPR
Default Air Classification Code: MAJ
Air Program: Prevention of Significant Deterioration of Air Quality
Activity Date: 2002-03-12 00:00:00
Activity Status Date: Not reported
Activity Group: Compliance Monitoring
Activity Type: Inspection/Evaluation
Activity Status: Not reported

Region Code: 09
Programmatic ID: AIR CASCA0000603700147
Facility Registry ID: 110017431322
Air Operating Status Code: OPR
Default Air Classification Code: MAJ
Air Program: Prevention of Significant Deterioration of Air Quality
Activity Date: 2002-09-30 00:00:00
Activity Status Date: Not reported
Activity Group: Compliance Monitoring
Activity Type: Inspection/Evaluation
Activity Status: Not reported

Region Code: 09
Programmatic ID: AIR CASCA0000603700147
Facility Registry ID: 110017431322
Air Operating Status Code: OPR
Default Air Classification Code: MAJ
Air Program: Prevention of Significant Deterioration of Air Quality
Activity Date: 2002-11-05 00:00:00
Activity Status Date: Not reported
Activity Group: Compliance Monitoring
Activity Type: Inspection/Evaluation
Activity Status: Not reported

Region Code: 09
Programmatic ID: AIR CASCA0000603700147
Facility Registry ID: 110017431322
Air Operating Status Code: OPR
Default Air Classification Code: MAJ
Air Program: Prevention of Significant Deterioration of Air Quality
Activity Date: 2011-01-27 00:00:00
Activity Status Date: Not reported
Activity Group: Compliance Monitoring
Activity Type: Inspection/Evaluation
Activity Status: Not reported

Region Code: 09
Programmatic ID: AIR CASCA0000603700147
Facility Registry ID: 110017431322
Air Operating Status Code: OPR
Default Air Classification Code: MAJ
Air Program: Prevention of Significant Deterioration of Air Quality
Activity Date: 2012-09-24 00:00:00
Activity Status Date: Not reported
Activity Group: Compliance Monitoring

Map ID
Direction
Distance
Elevation

MAP FINDINGS

Site

Database(s)

EDR ID Number
EPA ID Number

ANHEUSER BUSCH INC. - L.A. BREWERY (Continued)

1000224745

Activity Type: Inspection/Evaluation
Activity Status: Not reported

Region Code: 09
Programmatic ID: AIR CASCA0000603700147
Facility Registry ID: 110017431322
Air Operating Status Code: OPR
Default Air Classification Code: MAJ
Air Program: Prevention of Significant Deterioration of Air Quality
Activity Date: 2013-01-30 00:00:00
Activity Status Date: Not reported
Activity Group: Compliance Monitoring
Activity Type: Inspection/Evaluation
Activity Status: Not reported

Region Code: 09
Programmatic ID: AIR CASCA0000603700147
Facility Registry ID: 110017431322
Air Operating Status Code: OPR
Default Air Classification Code: MAJ
Air Program: Prevention of Significant Deterioration of Air Quality
Activity Date: 2013-03-07 00:00:00
Activity Status Date: Not reported
Activity Group: Compliance Monitoring
Activity Type: Inspection/Evaluation
Activity Status: Not reported

Region Code: 09
Programmatic ID: AIR CASCA0000603700147
Facility Registry ID: 110017431322
Air Operating Status Code: OPR
Default Air Classification Code: MAJ
Air Program: Prevention of Significant Deterioration of Air Quality
Activity Date: 2013-03-21 00:00:00
Activity Status Date: Not reported
Activity Group: Compliance Monitoring
Activity Type: Inspection/Evaluation
Activity Status: Not reported

Region Code: 09
Programmatic ID: AIR CASCA0000603700147
Facility Registry ID: 110017431322
Air Operating Status Code: OPR
Default Air Classification Code: MAJ
Air Program: Prevention of Significant Deterioration of Air Quality
Activity Date: 2013-03-22 00:00:00
Activity Status Date: Not reported
Activity Group: Compliance Monitoring
Activity Type: Inspection/Evaluation
Activity Status: Not reported

Region Code: 09
Programmatic ID: AIR CASCA0000603700147
Facility Registry ID: 110017431322
Air Operating Status Code: OPR
Default Air Classification Code: MAJ
Air Program: Prevention of Significant Deterioration of Air Quality

Map ID
Direction
Distance
Elevation

MAP FINDINGS

Site

Database(s)

EDR ID Number
EPA ID Number

ANHEUSER BUSCH INC. - L.A. BREWERY (Continued)

1000224745

Activity Date: 2013-06-30 00:00:00
Activity Status Date: Not reported
Activity Group: Compliance Monitoring
Activity Type: Inspection/Evaluation
Activity Status: Not reported

Region Code: 09
Programmatic ID: AIR CASCA0000603700147
Facility Registry ID: 110017431322
Air Operating Status Code: OPR
Default Air Classification Code: MAJ
Air Program: Prevention of Significant Deterioration of Air Quality
Activity Date: 2013-09-11 00:00:00
Activity Status Date: Not reported
Activity Group: Compliance Monitoring
Activity Type: Inspection/Evaluation
Activity Status: Not reported

Region Code: 09
Programmatic ID: AIR CASCA0000603700147
Facility Registry ID: 110017431322
Air Operating Status Code: OPR
Default Air Classification Code: MAJ
Air Program: Prevention of Significant Deterioration of Air Quality
Activity Date: 2013-09-13 00:00:00
Activity Status Date: Not reported
Activity Group: Compliance Monitoring
Activity Type: Inspection/Evaluation
Activity Status: Not reported

Region Code: 09
Programmatic ID: AIR CASCA0000603700147
Facility Registry ID: 110017431322
Air Operating Status Code: OPR
Default Air Classification Code: MAJ
Air Program: Prevention of Significant Deterioration of Air Quality
Activity Date: 2014-01-28 00:00:00
Activity Status Date: Not reported
Activity Group: Compliance Monitoring
Activity Type: Inspection/Evaluation
Activity Status: Not reported

Region Code: 09
Programmatic ID: AIR CASCA0000603700147
Facility Registry ID: 110017431322
Air Operating Status Code: OPR
Default Air Classification Code: MAJ
Air Program: Prevention of Significant Deterioration of Air Quality
Activity Date: 2014-10-01 00:00:00
Activity Status Date: Not reported
Activity Group: Compliance Monitoring
Activity Type: Inspection/Evaluation
Activity Status: Not reported

Region Code: 09
Programmatic ID: AIR CASCA0000603700147
Facility Registry ID: 110017431322

Map ID
Direction
Distance
Elevation

MAP FINDINGS

Site

Database(s)

EDR ID Number
EPA ID Number

ANHEUSER BUSCH INC. - L.A. BREWERY (Continued)

1000224745

Air Operating Status Code: OPR
Default Air Classification Code: MAJ
Air Program: Prevention of Significant Deterioration of Air Quality
Activity Date: 2014-10-02 00:00:00
Activity Status Date: Not reported
Activity Group: Compliance Monitoring
Activity Type: Inspection/Evaluation
Activity Status: Not reported

Region Code: 09
Programmatic ID: AIR CASCA0000603700147
Facility Registry ID: 110017431322
Air Operating Status Code: OPR
Default Air Classification Code: MAJ
Air Program: State Implementation Plan for National Primary and Secondary Ambient Air Quality Standards
Activity Date: 2016-01-13 00:00:00
Activity Status Date: 2016-01-19 20:10:58
Activity Group: Compliance Monitoring
Activity Type: Inspection/Evaluation
Activity Status: Active

Region Code: 09
Programmatic ID: AIR CASCA0000603700147
Facility Registry ID: 110017431322
Air Operating Status Code: OPR
Default Air Classification Code: MAJ
Air Program: State Implementation Plan for National Primary and Secondary Ambient Air Quality Standards
Activity Date: 2016-04-21 00:00:00
Activity Status Date: 2016-05-05 10:58:00
Activity Group: Compliance Monitoring
Activity Type: Inspection/Evaluation
Activity Status: Active

Region Code: 09
Programmatic ID: AIR CASCA0000603700147
Facility Registry ID: 110017431322
Air Operating Status Code: OPR
Default Air Classification Code: MAJ
Air Program: State Implementation Plan for National Primary and Secondary Ambient Air Quality Standards
Activity Date: 1977-11-23 00:00:00
Activity Status Date: Not reported
Activity Group: Compliance Monitoring
Activity Type: Inspection/Evaluation
Activity Status: Not reported

Region Code: 09
Programmatic ID: AIR CASCA0000603700147
Facility Registry ID: 110017431322
Air Operating Status Code: OPR
Default Air Classification Code: MAJ
Air Program: State Implementation Plan for National Primary and Secondary Ambient Air Quality Standards
Activity Date: 1978-11-07 00:00:00
Activity Status Date: Not reported
Activity Group: Compliance Monitoring
Activity Type: Inspection/Evaluation
Activity Status: Not reported

Map ID
Direction
Distance
Elevation

MAP FINDINGS

Site

Database(s)

EDR ID Number
EPA ID Number

ANHEUSER BUSCH INC. - L.A. BREWERY (Continued)

1000224745

Region Code: 09
Programmatic ID: AIR CASCA0000603700147
Facility Registry ID: 110017431322
Air Operating Status Code: OPR
Default Air Classification Code: MAJ
Air Program: State Implementation Plan for National Primary and Secondary Ambient Air Quality Standards
Activity Date: 1979-11-01 00:00:00
Activity Status Date: Not reported
Activity Group: Compliance Monitoring
Activity Type: Inspection/Evaluation
Activity Status: Not reported

Region Code: 09
Programmatic ID: AIR CASCA0000603700147
Facility Registry ID: 110017431322
Air Operating Status Code: OPR
Default Air Classification Code: MAJ
Air Program: State Implementation Plan for National Primary and Secondary Ambient Air Quality Standards
Activity Date: 1980-12-01 00:00:00
Activity Status Date: Not reported
Activity Group: Compliance Monitoring
Activity Type: Inspection/Evaluation
Activity Status: Not reported

Region Code: 09
Programmatic ID: AIR CASCA0000603700147
Facility Registry ID: 110017431322
Air Operating Status Code: OPR
Default Air Classification Code: MAJ
Air Program: State Implementation Plan for National Primary and Secondary Ambient Air Quality Standards
Activity Date: 1981-10-21 00:00:00
Activity Status Date: Not reported
Activity Group: Compliance Monitoring
Activity Type: Inspection/Evaluation
Activity Status: Not reported

Region Code: 09
Programmatic ID: AIR CASCA0000603700147
Facility Registry ID: 110017431322
Air Operating Status Code: OPR
Default Air Classification Code: MAJ
Air Program: State Implementation Plan for National Primary and Secondary Ambient Air Quality Standards
Activity Date: 1982-04-15 00:00:00
Activity Status Date: Not reported
Activity Group: Compliance Monitoring
Activity Type: Inspection/Evaluation
Activity Status: Not reported

Region Code: 09
Programmatic ID: AIR CASCA0000603700147
Facility Registry ID: 110017431322
Air Operating Status Code: OPR
Default Air Classification Code: MAJ
Air Program: State Implementation Plan for National Primary and Secondary Ambient Air Quality Standards
Activity Date: 1983-07-01 00:00:00
Activity Status Date: Not reported
Activity Group: Compliance Monitoring

Map ID
Direction
Distance
Elevation

MAP FINDINGS

Site

Database(s)

EDR ID Number
EPA ID Number

ANHEUSER BUSCH INC. - L.A. BREWERY (Continued)

1000224745

Activity Type: Inspection/Evaluation
Activity Status: Not reported

Region Code: 09
Programmatic ID: AIR CASCA0000603700147
Facility Registry ID: 110017431322
Air Operating Status Code: OPR
Default Air Classification Code: MAJ
Air Program: State Implementation Plan for National Primary and Secondary Ambient Air Quality Standards
Activity Date: 1984-09-04 00:00:00
Activity Status Date: Not reported
Activity Group: Compliance Monitoring
Activity Type: Inspection/Evaluation
Activity Status: Not reported

Region Code: 09
Programmatic ID: AIR CASCA0000603700147
Facility Registry ID: 110017431322
Air Operating Status Code: OPR
Default Air Classification Code: MAJ
Air Program: State Implementation Plan for National Primary and Secondary Ambient Air Quality Standards
Activity Date: 1985-08-08 00:00:00
Activity Status Date: Not reported
Activity Group: Compliance Monitoring
Activity Type: Inspection/Evaluation
Activity Status: Not reported

Region Code: 09
Programmatic ID: AIR CASCA0000603700147
Facility Registry ID: 110017431322
Air Operating Status Code: OPR
Default Air Classification Code: MAJ
Air Program: State Implementation Plan for National Primary and Secondary Ambient Air Quality Standards
Activity Date: 1986-06-16 00:00:00
Activity Status Date: Not reported
Activity Group: Compliance Monitoring
Activity Type: Inspection/Evaluation
Activity Status: Not reported

Region Code: 09
Programmatic ID: AIR CASCA0000603700147
Facility Registry ID: 110017431322
Air Operating Status Code: OPR
Default Air Classification Code: MAJ
Air Program: State Implementation Plan for National Primary and Secondary Ambient Air Quality Standards
Activity Date: 1987-05-28 00:00:00
Activity Status Date: Not reported
Activity Group: Compliance Monitoring
Activity Type: Inspection/Evaluation
Activity Status: Not reported

Region Code: 09
Programmatic ID: AIR CASCA0000603700147
Facility Registry ID: 110017431322
Air Operating Status Code: OPR
Default Air Classification Code: MAJ
Air Program: State Implementation Plan for National Primary and Secondary Ambient Air Quality Standards

Map ID
Direction
Distance
Elevation

MAP FINDINGS

Site

Database(s)

EDR ID Number
EPA ID Number

ANHEUSER BUSCH INC. - L.A. BREWERY (Continued)

1000224745

Activity Date: 1988-06-08 00:00:00
Activity Status Date: Not reported
Activity Group: Compliance Monitoring
Activity Type: Inspection/Evaluation
Activity Status: Not reported

Region Code: 09
Programmatic ID: AIR CASCA0000603700147
Facility Registry ID: 110017431322
Air Operating Status Code: OPR
Default Air Classification Code: MAJ
Air Program: State Implementation Plan for National Primary and Secondary Ambient Air Quality Standards
Activity Date: 1989-04-17 00:00:00
Activity Status Date: Not reported
Activity Group: Compliance Monitoring
Activity Type: Inspection/Evaluation
Activity Status: Not reported

Region Code: 09
Programmatic ID: AIR CASCA0000603700147
Facility Registry ID: 110017431322
Air Operating Status Code: OPR
Default Air Classification Code: MAJ
Air Program: State Implementation Plan for National Primary and Secondary Ambient Air Quality Standards
Activity Date: 1990-06-19 00:00:00
Activity Status Date: Not reported
Activity Group: Compliance Monitoring
Activity Type: Inspection/Evaluation
Activity Status: Not reported

Region Code: 09
Programmatic ID: AIR CASCA0000603700147
Facility Registry ID: 110017431322
Air Operating Status Code: OPR
Default Air Classification Code: MAJ
Air Program: State Implementation Plan for National Primary and Secondary Ambient Air Quality Standards
Activity Date: 1991-05-20 00:00:00
Activity Status Date: Not reported
Activity Group: Compliance Monitoring
Activity Type: Inspection/Evaluation
Activity Status: Not reported

Region Code: 09
Programmatic ID: AIR CASCA0000603700147
Facility Registry ID: 110017431322
Air Operating Status Code: OPR
Default Air Classification Code: MAJ
Air Program: State Implementation Plan for National Primary and Secondary Ambient Air Quality Standards
Activity Date: 1992-01-07 00:00:00
Activity Status Date: Not reported
Activity Group: Compliance Monitoring
Activity Type: Inspection/Evaluation
Activity Status: Not reported

Region Code: 09
Programmatic ID: AIR CASCA0000603700147
Facility Registry ID: 110017431322

Map ID
Direction
Distance
Elevation

MAP FINDINGS

Site

Database(s)

EDR ID Number
EPA ID Number

ANHEUSER BUSCH INC. - L.A. BREWERY (Continued)

1000224745

Air Operating Status Code: OPR
Default Air Classification Code: MAJ
Air Program: State Implementation Plan for National Primary and Secondary Ambient Air Quality Standards
Activity Date: 1993-03-15 00:00:00
Activity Status Date: Not reported
Activity Group: Compliance Monitoring
Activity Type: Inspection/Evaluation
Activity Status: Not reported

Region Code: 09
Programmatic ID: AIR CASCA0000603700147
Facility Registry ID: 110017431322
Air Operating Status Code: OPR
Default Air Classification Code: MAJ
Air Program: State Implementation Plan for National Primary and Secondary Ambient Air Quality Standards
Activity Date: 1993-11-17 00:00:00
Activity Status Date: Not reported
Activity Group: Compliance Monitoring
Activity Type: Inspection/Evaluation
Activity Status: Not reported

Region Code: 09
Programmatic ID: AIR CASCA0000603700147
Facility Registry ID: 110017431322
Air Operating Status Code: OPR
Default Air Classification Code: MAJ
Air Program: State Implementation Plan for National Primary and Secondary Ambient Air Quality Standards
Activity Date: 1994-03-21 00:00:00
Activity Status Date: Not reported
Activity Group: Compliance Monitoring
Activity Type: Inspection/Evaluation
Activity Status: Not reported

Region Code: 09
Programmatic ID: AIR CASCA0000603700147
Facility Registry ID: 110017431322
Air Operating Status Code: OPR
Default Air Classification Code: MAJ
Air Program: State Implementation Plan for National Primary and Secondary Ambient Air Quality Standards
Activity Date: 1995-11-15 00:00:00
Activity Status Date: Not reported
Activity Group: Compliance Monitoring
Activity Type: Inspection/Evaluation
Activity Status: Not reported

Region Code: 09
Programmatic ID: AIR CASCA0000603700147
Facility Registry ID: 110017431322
Air Operating Status Code: OPR
Default Air Classification Code: MAJ
Air Program: State Implementation Plan for National Primary and Secondary Ambient Air Quality Standards
Activity Date: 1997-07-01 00:00:00
Activity Status Date: Not reported
Activity Group: Compliance Monitoring
Activity Type: Inspection/Evaluation
Activity Status: Not reported

Map ID
Direction
Distance
Elevation

MAP FINDINGS

Site

Database(s)

EDR ID Number
EPA ID Number

ANHEUSER BUSCH INC. - L.A. BREWERY (Continued)

1000224745

Region Code: 09
Programmatic ID: AIR CASCA0000603700147
Facility Registry ID: 110017431322
Air Operating Status Code: OPR
Default Air Classification Code: MAJ
Air Program: State Implementation Plan for National Primary and Secondary Ambient Air Quality Standards
Activity Date: 1999-04-23 00:00:00
Activity Status Date: Not reported
Activity Group: Compliance Monitoring
Activity Type: Inspection/Evaluation
Activity Status: Not reported

Region Code: 09
Programmatic ID: AIR CASCA0000603700147
Facility Registry ID: 110017431322
Air Operating Status Code: OPR
Default Air Classification Code: MAJ
Air Program: State Implementation Plan for National Primary and Secondary Ambient Air Quality Standards
Activity Date: 2000-02-15 00:00:00
Activity Status Date: Not reported
Activity Group: Compliance Monitoring
Activity Type: Inspection/Evaluation
Activity Status: Not reported

Region Code: 09
Programmatic ID: AIR CASCA0000603700147
Facility Registry ID: 110017431322
Air Operating Status Code: OPR
Default Air Classification Code: MAJ
Air Program: State Implementation Plan for National Primary and Secondary Ambient Air Quality Standards
Activity Date: 2002-03-12 00:00:00
Activity Status Date: Not reported
Activity Group: Compliance Monitoring
Activity Type: Inspection/Evaluation
Activity Status: Not reported

Region Code: 09
Programmatic ID: AIR CASCA0000603700147
Facility Registry ID: 110017431322
Air Operating Status Code: OPR
Default Air Classification Code: MAJ
Air Program: State Implementation Plan for National Primary and Secondary Ambient Air Quality Standards
Activity Date: 2002-09-30 00:00:00
Activity Status Date: Not reported
Activity Group: Compliance Monitoring
Activity Type: Inspection/Evaluation
Activity Status: Not reported

Region Code: 09
Programmatic ID: AIR CASCA0000603700147
Facility Registry ID: 110017431322
Air Operating Status Code: OPR
Default Air Classification Code: MAJ
Air Program: State Implementation Plan for National Primary and Secondary Ambient Air Quality Standards
Activity Date: 2002-11-05 00:00:00
Activity Status Date: Not reported
Activity Group: Compliance Monitoring

Map ID
Direction
Distance
Elevation

MAP FINDINGS

Site

Database(s)

EDR ID Number
EPA ID Number

ANHEUSER BUSCH INC. - L.A. BREWERY (Continued)

1000224745

Activity Type:	Inspection/Evaluation
Activity Status:	Not reported
Region Code:	09
Programmatic ID:	AIR CASCA0000603700147
Facility Registry ID:	110017431322
Air Operating Status Code:	OPR
Default Air Classification Code:	MAJ
Air Program:	State Implementation Plan for National Primary and Secondary Ambient Air Quality Standards
Activity Date:	2004-02-24 00:00:00
Activity Status Date:	Not reported
Activity Group:	Compliance Monitoring
Activity Type:	Inspection/Evaluation
Activity Status:	Not reported
Region Code:	09
Programmatic ID:	AIR CASCA0000603700147
Facility Registry ID:	110017431322
Air Operating Status Code:	OPR
Default Air Classification Code:	MAJ
Air Program:	State Implementation Plan for National Primary and Secondary Ambient Air Quality Standards
Activity Date:	2004-08-25 00:00:00
Activity Status Date:	Not reported
Activity Group:	Compliance Monitoring
Activity Type:	Inspection/Evaluation
Activity Status:	Not reported
Region Code:	09
Programmatic ID:	AIR CASCA0000603700147
Facility Registry ID:	110017431322
Air Operating Status Code:	OPR
Default Air Classification Code:	MAJ
Air Program:	State Implementation Plan for National Primary and Secondary Ambient Air Quality Standards
Activity Date:	2005-02-23 00:00:00
Activity Status Date:	Not reported
Activity Group:	Compliance Monitoring
Activity Type:	Inspection/Evaluation
Activity Status:	Not reported
Region Code:	09
Programmatic ID:	AIR CASCA0000603700147
Facility Registry ID:	110017431322
Air Operating Status Code:	OPR
Default Air Classification Code:	MAJ
Air Program:	State Implementation Plan for National Primary and Secondary Ambient Air Quality Standards
Activity Date:	2005-08-25 00:00:00
Activity Status Date:	Not reported
Activity Group:	Compliance Monitoring
Activity Type:	Inspection/Evaluation
Activity Status:	Not reported
Region Code:	09
Programmatic ID:	AIR CASCA0000603700147
Facility Registry ID:	110017431322
Air Operating Status Code:	OPR
Default Air Classification Code:	MAJ
Air Program:	State Implementation Plan for National Primary and Secondary Ambient Air Quality Standards

Map ID
Direction
Distance
Elevation

MAP FINDINGS

Site

Database(s)

EDR ID Number
EPA ID Number

ANHEUSER BUSCH INC. - L.A. BREWERY (Continued)

1000224745

Activity Date: 2006-03-20 00:00:00
Activity Status Date: Not reported
Activity Group: Compliance Monitoring
Activity Type: Inspection/Evaluation
Activity Status: Not reported

Region Code: 09
Programmatic ID: AIR CASCA0000603700147
Facility Registry ID: 110017431322
Air Operating Status Code: OPR
Default Air Classification Code: MAJ
Air Program: State Implementation Plan for National Primary and Secondary Ambient Air Quality Standards
Activity Date: 2006-09-21 00:00:00
Activity Status Date: Not reported
Activity Group: Compliance Monitoring
Activity Type: Inspection/Evaluation
Activity Status: Not reported

Region Code: 09
Programmatic ID: AIR CASCA0000603700147
Facility Registry ID: 110017431322
Air Operating Status Code: OPR
Default Air Classification Code: MAJ
Air Program: State Implementation Plan for National Primary and Secondary Ambient Air Quality Standards
Activity Date: 2006-09-25 00:00:00
Activity Status Date: Not reported
Activity Group: Compliance Monitoring
Activity Type: Inspection/Evaluation
Activity Status: Not reported

Region Code: 09
Programmatic ID: AIR CASCA0000603700147
Facility Registry ID: 110017431322
Air Operating Status Code: OPR
Default Air Classification Code: MAJ
Air Program: State Implementation Plan for National Primary and Secondary Ambient Air Quality Standards
Activity Date: 2007-01-31 00:00:00
Activity Status Date: Not reported
Activity Group: Compliance Monitoring
Activity Type: Inspection/Evaluation
Activity Status: Not reported

Region Code: 09
Programmatic ID: AIR CASCA0000603700147
Facility Registry ID: 110017431322
Air Operating Status Code: OPR
Default Air Classification Code: MAJ
Air Program: State Implementation Plan for National Primary and Secondary Ambient Air Quality Standards
Activity Date: 2007-02-04 00:00:00
Activity Status Date: Not reported
Activity Group: Compliance Monitoring
Activity Type: Inspection/Evaluation
Activity Status: Not reported

Region Code: 09
Programmatic ID: AIR CASCA0000603700147
Facility Registry ID: 110017431322

Map ID
Direction
Distance
Elevation

MAP FINDINGS

Site

Database(s)

EDR ID Number
EPA ID Number

ANHEUSER BUSCH INC. - L.A. BREWERY (Continued)

1000224745

Air Operating Status Code: OPR
Default Air Classification Code: MAJ
Air Program: State Implementation Plan for National Primary and Secondary Ambient Air Quality Standards
Activity Date: 2007-09-10 00:00:00
Activity Status Date: Not reported
Activity Group: Compliance Monitoring
Activity Type: Inspection/Evaluation
Activity Status: Not reported

Region Code: 09
Programmatic ID: AIR CASCA0000603700147
Facility Registry ID: 110017431322
Air Operating Status Code: OPR
Default Air Classification Code: MAJ
Air Program: State Implementation Plan for National Primary and Secondary Ambient Air Quality Standards
Activity Date: 2007-09-28 00:00:00
Activity Status Date: Not reported
Activity Group: Compliance Monitoring
Activity Type: Inspection/Evaluation
Activity Status: Not reported

Region Code: 09
Programmatic ID: AIR CASCA0000603700147
Facility Registry ID: 110017431322
Air Operating Status Code: OPR
Default Air Classification Code: MAJ
Air Program: State Implementation Plan for National Primary and Secondary Ambient Air Quality Standards
Activity Date: 2008-01-19 00:00:00
Activity Status Date: Not reported
Activity Group: Compliance Monitoring
Activity Type: Inspection/Evaluation
Activity Status: Not reported

Region Code: 09
Programmatic ID: AIR CASCA0000603700147
Facility Registry ID: 110017431322
Air Operating Status Code: OPR
Default Air Classification Code: MAJ
Air Program: State Implementation Plan for National Primary and Secondary Ambient Air Quality Standards
Activity Date: 2008-03-10 00:00:00
Activity Status Date: Not reported
Activity Group: Compliance Monitoring
Activity Type: Inspection/Evaluation
Activity Status: Not reported

Region Code: 09
Programmatic ID: AIR CASCA0000603700147
Facility Registry ID: 110017431322
Air Operating Status Code: OPR
Default Air Classification Code: MAJ
Air Program: State Implementation Plan for National Primary and Secondary Ambient Air Quality Standards
Activity Date: 2008-03-11 00:00:00
Activity Status Date: Not reported
Activity Group: Compliance Monitoring
Activity Type: Inspection/Evaluation
Activity Status: Not reported

Map ID
Direction
Distance
Elevation

MAP FINDINGS

Site

Database(s)

EDR ID Number
EPA ID Number

ANHEUSER BUSCH INC. - L.A. BREWERY (Continued)

1000224745

Region Code: 09
Programmatic ID: AIR CASCA0000603700147
Facility Registry ID: 110017431322
Air Operating Status Code: OPR
Default Air Classification Code: MAJ
Air Program: State Implementation Plan for National Primary and Secondary Ambient Air Quality Standards
Activity Date: 2008-06-24 00:00:00
Activity Status Date: Not reported
Activity Group: Compliance Monitoring
Activity Type: Inspection/Evaluation
Activity Status: Not reported

Region Code: 09
Programmatic ID: AIR CASCA0000603700147
Facility Registry ID: 110017431322
Air Operating Status Code: OPR
Default Air Classification Code: MAJ
Air Program: State Implementation Plan for National Primary and Secondary Ambient Air Quality Standards
Activity Date: 2008-06-25 00:00:00
Activity Status Date: Not reported
Activity Group: Compliance Monitoring
Activity Type: Inspection/Evaluation
Activity Status: Not reported

Region Code: 09
Programmatic ID: AIR CASCA0000603700147
Facility Registry ID: 110017431322
Air Operating Status Code: OPR
Default Air Classification Code: MAJ
Air Program: State Implementation Plan for National Primary and Secondary Ambient Air Quality Standards
Activity Date: 2008-07-08 00:00:00
Activity Status Date: Not reported
Activity Group: Compliance Monitoring
Activity Type: Inspection/Evaluation
Activity Status: Not reported

Region Code: 09
Programmatic ID: AIR CASCA0000603700147
Facility Registry ID: 110017431322
Air Operating Status Code: OPR
Default Air Classification Code: MAJ
Air Program: State Implementation Plan for National Primary and Secondary Ambient Air Quality Standards
Activity Date: 2008-09-09 00:00:00
Activity Status Date: Not reported
Activity Group: Compliance Monitoring
Activity Type: Inspection/Evaluation
Activity Status: Not reported

Region Code: 09
Programmatic ID: AIR CASCA0000603700147
Facility Registry ID: 110017431322
Air Operating Status Code: OPR
Default Air Classification Code: MAJ
Air Program: State Implementation Plan for National Primary and Secondary Ambient Air Quality Standards
Activity Date: 2008-09-10 00:00:00
Activity Status Date: Not reported
Activity Group: Compliance Monitoring

Map ID
Direction
Distance
Elevation

MAP FINDINGS

Site

Database(s)

EDR ID Number
EPA ID Number

ANHEUSER BUSCH INC. - L.A. BREWERY (Continued)

1000224745

Activity Type: Inspection/Evaluation
Activity Status: Not reported

Region Code: 09
Programmatic ID: AIR CASCA0000603700147
Facility Registry ID: 110017431322
Air Operating Status Code: OPR
Default Air Classification Code: MAJ
Air Program: State Implementation Plan for National Primary and Secondary Ambient Air Quality Standards
Activity Date: 2009-02-27 00:00:00
Activity Status Date: Not reported
Activity Group: Compliance Monitoring
Activity Type: Inspection/Evaluation
Activity Status: Not reported

Region Code: 09
Programmatic ID: AIR CASCA0000603700147
Facility Registry ID: 110017431322
Air Operating Status Code: OPR
Default Air Classification Code: MAJ
Air Program: State Implementation Plan for National Primary and Secondary Ambient Air Quality Standards
Activity Date: 2009-03-03 00:00:00
Activity Status Date: Not reported
Activity Group: Compliance Monitoring
Activity Type: Inspection/Evaluation
Activity Status: Not reported

Region Code: 09
Programmatic ID: AIR CASCA0000603700147
Facility Registry ID: 110017431322
Air Operating Status Code: OPR
Default Air Classification Code: MAJ
Air Program: State Implementation Plan for National Primary and Secondary Ambient Air Quality Standards
Activity Date: 2009-03-10 00:00:00
Activity Status Date: Not reported
Activity Group: Compliance Monitoring
Activity Type: Inspection/Evaluation
Activity Status: Not reported

Region Code: 09
Programmatic ID: AIR CASCA0000603700147
Facility Registry ID: 110017431322
Air Operating Status Code: OPR
Default Air Classification Code: MAJ
Air Program: State Implementation Plan for National Primary and Secondary Ambient Air Quality Standards
Activity Date: 2009-06-09 00:00:00
Activity Status Date: Not reported
Activity Group: Compliance Monitoring
Activity Type: Inspection/Evaluation
Activity Status: Not reported

Region Code: 09
Programmatic ID: AIR CASCA0000603700147
Facility Registry ID: 110017431322
Air Operating Status Code: OPR
Default Air Classification Code: MAJ
Air Program: State Implementation Plan for National Primary and Secondary Ambient Air Quality Standards

Map ID
Direction
Distance
Elevation

MAP FINDINGS

Site

Database(s)

EDR ID Number
EPA ID Number

ANHEUSER BUSCH INC. - L.A. BREWERY (Continued)

1000224745

Activity Date: 2009-06-10 00:00:00
Activity Status Date: Not reported
Activity Group: Compliance Monitoring
Activity Type: Inspection/Evaluation
Activity Status: Not reported

Region Code: 09
Programmatic ID: AIR CASCA0000603700147
Facility Registry ID: 110017431322
Air Operating Status Code: OPR
Default Air Classification Code: MAJ
Air Program: State Implementation Plan for National Primary and Secondary Ambient Air Quality Standards
Activity Date: 2009-08-16 00:00:00
Activity Status Date: Not reported
Activity Group: Compliance Monitoring
Activity Type: Inspection/Evaluation
Activity Status: Not reported

Region Code: 09
Programmatic ID: AIR CASCA0000603700147
Facility Registry ID: 110017431322
Air Operating Status Code: OPR
Default Air Classification Code: MAJ
Air Program: State Implementation Plan for National Primary and Secondary Ambient Air Quality Standards
Activity Date: 2009-08-21 00:00:00
Activity Status Date: Not reported
Activity Group: Compliance Monitoring
Activity Type: Inspection/Evaluation
Activity Status: Not reported

Region Code: 09
Programmatic ID: AIR CASCA0000603700147
Facility Registry ID: 110017431322
Air Operating Status Code: OPR
Default Air Classification Code: MAJ
Air Program: State Implementation Plan for National Primary and Secondary Ambient Air Quality Standards
Activity Date: 2009-09-10 00:00:00
Activity Status Date: Not reported
Activity Group: Compliance Monitoring
Activity Type: Inspection/Evaluation
Activity Status: Not reported

Region Code: 09
Programmatic ID: AIR CASCA0000603700147
Facility Registry ID: 110017431322
Air Operating Status Code: OPR
Default Air Classification Code: MAJ
Air Program: State Implementation Plan for National Primary and Secondary Ambient Air Quality Standards
Activity Date: 2009-09-28 00:00:00
Activity Status Date: Not reported
Activity Group: Compliance Monitoring
Activity Type: Inspection/Evaluation
Activity Status: Not reported

Region Code: 09
Programmatic ID: AIR CASCA0000603700147
Facility Registry ID: 110017431322

Map ID
Direction
Distance
Elevation

MAP FINDINGS

Site

Database(s)

EDR ID Number
EPA ID Number

ANHEUSER BUSCH INC. - L.A. BREWERY (Continued)

1000224745

Air Operating Status Code: OPR
Default Air Classification Code: MAJ
Air Program: State Implementation Plan for National Primary and Secondary Ambient Air Quality Standards
Activity Date: 2009-12-16 00:00:00
Activity Status Date: Not reported
Activity Group: Compliance Monitoring
Activity Type: Inspection/Evaluation
Activity Status: Not reported

Region Code: 09
Programmatic ID: AIR CASCA0000603700147
Facility Registry ID: 110017431322
Air Operating Status Code: OPR
Default Air Classification Code: MAJ
Air Program: State Implementation Plan for National Primary and Secondary Ambient Air Quality Standards
Activity Date: 2010-02-26 00:00:00
Activity Status Date: Not reported
Activity Group: Compliance Monitoring
Activity Type: Inspection/Evaluation
Activity Status: Not reported

Region Code: 09
Programmatic ID: AIR CASCA0000603700147
Facility Registry ID: 110017431322
Air Operating Status Code: OPR
Default Air Classification Code: MAJ
Air Program: State Implementation Plan for National Primary and Secondary Ambient Air Quality Standards
Activity Date: 2010-08-10 00:00:00
Activity Status Date: Not reported
Activity Group: Compliance Monitoring
Activity Type: Inspection/Evaluation
Activity Status: Not reported

Region Code: 09
Programmatic ID: AIR CASCA0000603700147
Facility Registry ID: 110017431322
Air Operating Status Code: OPR
Default Air Classification Code: MAJ
Air Program: State Implementation Plan for National Primary and Secondary Ambient Air Quality Standards
Activity Date: 2010-09-15 00:00:00
Activity Status Date: Not reported
Activity Group: Compliance Monitoring
Activity Type: Inspection/Evaluation
Activity Status: Not reported

Region Code: 09
Programmatic ID: AIR CASCA0000603700147
Facility Registry ID: 110017431322
Air Operating Status Code: OPR
Default Air Classification Code: MAJ
Air Program: State Implementation Plan for National Primary and Secondary Ambient Air Quality Standards
Activity Date: 2011-01-27 00:00:00
Activity Status Date: Not reported
Activity Group: Compliance Monitoring
Activity Type: Inspection/Evaluation
Activity Status: Not reported

Map ID
Direction
Distance
Elevation

MAP FINDINGS

Site

Database(s)

EDR ID Number
EPA ID Number

ANHEUSER BUSCH INC. - L.A. BREWERY (Continued)

1000224745

Region Code: 09
Programmatic ID: AIR CASCA0000603700147
Facility Registry ID: 110017431322
Air Operating Status Code: OPR
Default Air Classification Code: MAJ
Air Program: State Implementation Plan for National Primary and Secondary Ambient Air Quality Standards
Activity Date: 2011-02-22 00:00:00
Activity Status Date: Not reported
Activity Group: Compliance Monitoring
Activity Type: Inspection/Evaluation
Activity Status: Not reported

Region Code: 09
Programmatic ID: AIR CASCA0000603700147
Facility Registry ID: 110017431322
Air Operating Status Code: OPR
Default Air Classification Code: MAJ
Air Program: State Implementation Plan for National Primary and Secondary Ambient Air Quality Standards
Activity Date: 2011-04-12 00:00:00
Activity Status Date: Not reported
Activity Group: Compliance Monitoring
Activity Type: Inspection/Evaluation
Activity Status: Not reported

Region Code: 09
Programmatic ID: AIR CASCA0000603700147
Facility Registry ID: 110017431322
Air Operating Status Code: OPR
Default Air Classification Code: MAJ
Air Program: State Implementation Plan for National Primary and Secondary Ambient Air Quality Standards
Activity Date: 2011-06-16 00:00:00
Activity Status Date: Not reported
Activity Group: Compliance Monitoring
Activity Type: Inspection/Evaluation
Activity Status: Not reported

Region Code: 09
Programmatic ID: AIR CASCA0000603700147
Facility Registry ID: 110017431322
Air Operating Status Code: OPR
Default Air Classification Code: MAJ
Air Program: State Implementation Plan for National Primary and Secondary Ambient Air Quality Standards
Activity Date: 2011-06-17 00:00:00
Activity Status Date: Not reported
Activity Group: Compliance Monitoring
Activity Type: Inspection/Evaluation
Activity Status: Not reported

Region Code: 09
Programmatic ID: AIR CASCA0000603700147
Facility Registry ID: 110017431322
Air Operating Status Code: OPR
Default Air Classification Code: MAJ
Air Program: State Implementation Plan for National Primary and Secondary Ambient Air Quality Standards
Activity Date: 2012-02-21 00:00:00
Activity Status Date: Not reported
Activity Group: Compliance Monitoring

Map ID
Direction
Distance
Elevation

MAP FINDINGS

Site

Database(s)

EDR ID Number
EPA ID Number

ANHEUSER BUSCH INC. - L.A. BREWERY (Continued)

1000224745

Activity Type: Inspection/Evaluation
Activity Status: Not reported

Region Code: 09
Programmatic ID: AIR CASCA0000603700147
Facility Registry ID: 110017431322
Air Operating Status Code: OPR
Default Air Classification Code: MAJ
Air Program: State Implementation Plan for National Primary and Secondary Ambient Air Quality Standards
Activity Date: 2012-03-09 00:00:00
Activity Status Date: Not reported
Activity Group: Compliance Monitoring
Activity Type: Inspection/Evaluation
Activity Status: Not reported

Region Code: 09
Programmatic ID: AIR CASCA0000603700147
Facility Registry ID: 110017431322
Air Operating Status Code: OPR
Default Air Classification Code: MAJ
Air Program: State Implementation Plan for National Primary and Secondary Ambient Air Quality Standards
Activity Date: 2012-07-26 00:00:00
Activity Status Date: Not reported
Activity Group: Compliance Monitoring
Activity Type: Inspection/Evaluation
Activity Status: Not reported

Region Code: 09
Programmatic ID: AIR CASCA0000603700147
Facility Registry ID: 110017431322
Air Operating Status Code: OPR
Default Air Classification Code: MAJ
Air Program: State Implementation Plan for National Primary and Secondary Ambient Air Quality Standards
Activity Date: 2012-07-27 00:00:00
Activity Status Date: Not reported
Activity Group: Compliance Monitoring
Activity Type: Inspection/Evaluation
Activity Status: Not reported

Region Code: 09
Programmatic ID: AIR CASCA0000603700147
Facility Registry ID: 110017431322
Air Operating Status Code: OPR
Default Air Classification Code: MAJ
Air Program: State Implementation Plan for National Primary and Secondary Ambient Air Quality Standards
Activity Date: 2012-09-24 00:00:00
Activity Status Date: Not reported
Activity Group: Compliance Monitoring
Activity Type: Inspection/Evaluation
Activity Status: Not reported

Region Code: 09
Programmatic ID: AIR CASCA0000603700147
Facility Registry ID: 110017431322
Air Operating Status Code: OPR
Default Air Classification Code: MAJ
Air Program: State Implementation Plan for National Primary and Secondary Ambient Air Quality Standards

Map ID
Direction
Distance
Elevation

MAP FINDINGS

Site

Database(s)

EDR ID Number
EPA ID Number

ANHEUSER BUSCH INC. - L.A. BREWERY (Continued)

1000224745

Activity Date:	2013-01-30 00:00:00
Activity Status Date:	Not reported
Activity Group:	Compliance Monitoring
Activity Type:	Inspection/Evaluation
Activity Status:	Not reported
Region Code:	09
Programmatic ID:	AIR CASCA0000603700147
Facility Registry ID:	110017431322
Air Operating Status Code:	OPR
Default Air Classification Code:	MAJ
Air Program:	State Implementation Plan for National Primary and Secondary Ambient Air Quality Standards
Activity Date:	2013-03-07 00:00:00
Activity Status Date:	Not reported
Activity Group:	Compliance Monitoring
Activity Type:	Inspection/Evaluation
Activity Status:	Not reported
Region Code:	09
Programmatic ID:	AIR CASCA0000603700147
Facility Registry ID:	110017431322
Air Operating Status Code:	OPR
Default Air Classification Code:	MAJ
Air Program:	State Implementation Plan for National Primary and Secondary Ambient Air Quality Standards
Activity Date:	2013-03-21 00:00:00
Activity Status Date:	Not reported
Activity Group:	Compliance Monitoring
Activity Type:	Inspection/Evaluation
Activity Status:	Not reported
Region Code:	09
Programmatic ID:	AIR CASCA0000603700147
Facility Registry ID:	110017431322
Air Operating Status Code:	OPR
Default Air Classification Code:	MAJ
Air Program:	State Implementation Plan for National Primary and Secondary Ambient Air Quality Standards
Activity Date:	2013-03-22 00:00:00
Activity Status Date:	Not reported
Activity Group:	Compliance Monitoring
Activity Type:	Inspection/Evaluation
Activity Status:	Not reported
Region Code:	09
Programmatic ID:	AIR CASCA0000603700147
Facility Registry ID:	110017431322
Air Operating Status Code:	OPR
Default Air Classification Code:	MAJ
Air Program:	State Implementation Plan for National Primary and Secondary Ambient Air Quality Standards
Activity Date:	2013-06-30 00:00:00
Activity Status Date:	Not reported
Activity Group:	Compliance Monitoring
Activity Type:	Inspection/Evaluation
Activity Status:	Not reported
Region Code:	09
Programmatic ID:	AIR CASCA0000603700147
Facility Registry ID:	110017431322

Map ID
Direction
Distance
Elevation

MAP FINDINGS

Site

Database(s)

EDR ID Number
EPA ID Number

ANHEUSER BUSCH INC. - L.A. BREWERY (Continued)

1000224745

Air Operating Status Code: OPR
Default Air Classification Code: MAJ
Air Program: State Implementation Plan for National Primary and Secondary Ambient Air Quality Standards
Activity Date: 2013-09-11 00:00:00
Activity Status Date: Not reported
Activity Group: Compliance Monitoring
Activity Type: Inspection/Evaluation
Activity Status: Not reported

Region Code: 09
Programmatic ID: AIR CASCA0000603700147
Facility Registry ID: 110017431322
Air Operating Status Code: OPR
Default Air Classification Code: MAJ
Air Program: State Implementation Plan for National Primary and Secondary Ambient Air Quality Standards
Activity Date: 2013-09-13 00:00:00
Activity Status Date: Not reported
Activity Group: Compliance Monitoring
Activity Type: Inspection/Evaluation
Activity Status: Not reported

Region Code: 09
Programmatic ID: AIR CASCA0000603700147
Facility Registry ID: 110017431322
Air Operating Status Code: OPR
Default Air Classification Code: MAJ
Air Program: State Implementation Plan for National Primary and Secondary Ambient Air Quality Standards
Activity Date: 2014-01-28 00:00:00
Activity Status Date: Not reported
Activity Group: Compliance Monitoring
Activity Type: Inspection/Evaluation
Activity Status: Not reported

Region Code: 09
Programmatic ID: AIR CASCA0000603700147
Facility Registry ID: 110017431322
Air Operating Status Code: OPR
Default Air Classification Code: MAJ
Air Program: State Implementation Plan for National Primary and Secondary Ambient Air Quality Standards
Activity Date: 2014-03-27 00:00:00
Activity Status Date: Not reported
Activity Group: Compliance Monitoring
Activity Type: Inspection/Evaluation
Activity Status: Not reported

Region Code: 09
Programmatic ID: AIR CASCA0000603700147
Facility Registry ID: 110017431322
Air Operating Status Code: OPR
Default Air Classification Code: MAJ
Air Program: State Implementation Plan for National Primary and Secondary Ambient Air Quality Standards
Activity Date: 2014-10-01 00:00:00
Activity Status Date: Not reported
Activity Group: Compliance Monitoring
Activity Type: Inspection/Evaluation
Activity Status: Not reported

Map ID
Direction
Distance
Elevation

MAP FINDINGS

Site

Database(s)

EDR ID Number
EPA ID Number

ANHEUSER BUSCH INC. - L.A. BREWERY (Continued)

1000224745

Region Code: 09
Programmatic ID: AIR CASCA0000603700147
Facility Registry ID: 110017431322
Air Operating Status Code: OPR
Default Air Classification Code: MAJ
Air Program: State Implementation Plan for National Primary and Secondary Ambient Air Quality Standards
Activity Date: 2014-10-02 00:00:00
Activity Status Date: Not reported
Activity Group: Compliance Monitoring
Activity Type: Inspection/Evaluation
Activity Status: Not reported

Region Code: 09
Programmatic ID: AIR CASCA0000603700147
Facility Registry ID: 110017431322
Air Operating Status Code: OPR
Default Air Classification Code: MAJ
Air Program: Title V Permits
Activity Date: 2014-01-27 00:00:00
Activity Status Date: 2016-01-26 12:09:13
Activity Group: Compliance Monitoring
Activity Type: Inspection/Evaluation
Activity Status: Active

Region Code: 09
Programmatic ID: AIR CASCA0000603700147
Facility Registry ID: 110017431322
Air Operating Status Code: OPR
Default Air Classification Code: MAJ
Air Program: Title V Permits
Activity Date: 2014-05-05 00:00:00
Activity Status Date: 2016-01-26 12:07:03
Activity Group: Compliance Monitoring
Activity Type: Inspection/Evaluation
Activity Status: Active

Region Code: 09
Programmatic ID: AIR CASCA0000603700147
Facility Registry ID: 110017431322
Air Operating Status Code: OPR
Default Air Classification Code: MAJ
Air Program: Title V Permits
Activity Date: 2014-09-11 00:00:00
Activity Status Date: 2016-01-26 12:05:19
Activity Group: Compliance Monitoring
Activity Type: Inspection/Evaluation
Activity Status: Active

Region Code: 09
Programmatic ID: AIR CASCA0000603700147
Facility Registry ID: 110017431322
Air Operating Status Code: OPR
Default Air Classification Code: MAJ
Air Program: Title V Permits
Activity Date: 2016-01-13 00:00:00
Activity Status Date: 2016-01-19 20:10:58
Activity Group: Compliance Monitoring

Map ID
Direction
Distance
Elevation

MAP FINDINGS

Site

Database(s)

EDR ID Number
EPA ID Number

ANHEUSER BUSCH INC. - L.A. BREWERY (Continued)

1000224745

Activity Type: Inspection/Evaluation
Activity Status: Active

Region Code: 09
Programmatic ID: AIR CASCA0000603700147
Facility Registry ID: 110017431322
Air Operating Status Code: OPR
Default Air Classification Code: MAJ
Air Program: Title V Permits
Activity Date: 2016-02-22 00:00:00
Activity Status Date: 2016-05-05 10:55:51
Activity Group: Compliance Monitoring
Activity Type: Inspection/Evaluation
Activity Status: Active

Region Code: 09
Programmatic ID: AIR CASCA0000603700147
Facility Registry ID: 110017431322
Air Operating Status Code: OPR
Default Air Classification Code: MAJ
Air Program: Title V Permits
Activity Date: 2016-04-21 00:00:00
Activity Status Date: 2016-05-05 10:58:00
Activity Group: Compliance Monitoring
Activity Type: Inspection/Evaluation
Activity Status: Active

Region Code: 09
Programmatic ID: AIR CASCA0000603700147
Facility Registry ID: 110017431322
Air Operating Status Code: OPR
Default Air Classification Code: MAJ
Air Program: Title V Permits
Activity Date: 1997-07-01 00:00:00
Activity Status Date: Not reported
Activity Group: Compliance Monitoring
Activity Type: Inspection/Evaluation
Activity Status: Not reported

Region Code: 09
Programmatic ID: AIR CASCA0000603700147
Facility Registry ID: 110017431322
Air Operating Status Code: OPR
Default Air Classification Code: MAJ
Air Program: Title V Permits
Activity Date: 1999-04-23 00:00:00
Activity Status Date: Not reported
Activity Group: Compliance Monitoring
Activity Type: Inspection/Evaluation
Activity Status: Not reported

Region Code: 09
Programmatic ID: AIR CASCA0000603700147
Facility Registry ID: 110017431322
Air Operating Status Code: OPR
Default Air Classification Code: MAJ
Air Program: Title V Permits

Map ID
Direction
Distance
Elevation

MAP FINDINGS

Site

Database(s)

EDR ID Number
EPA ID Number

ANHEUSER BUSCH INC. - L.A. BREWERY (Continued)

1000224745

Activity Date: 2000-02-15 00:00:00
Activity Status Date: Not reported
Activity Group: Compliance Monitoring
Activity Type: Inspection/Evaluation
Activity Status: Not reported

Region Code: 09
Programmatic ID: AIR CASCA0000603700147
Facility Registry ID: 110017431322
Air Operating Status Code: OPR
Default Air Classification Code: MAJ
Air Program: Title V Permits
Activity Date: 2001-01-04 00:00:00
Activity Status Date: Not reported
Activity Group: Compliance Monitoring
Activity Type: Inspection/Evaluation
Activity Status: Not reported

Region Code: 09
Programmatic ID: AIR CASCA0000603700147
Facility Registry ID: 110017431322
Air Operating Status Code: OPR
Default Air Classification Code: MAJ
Air Program: Title V Permits
Activity Date: 2001-03-01 00:00:00
Activity Status Date: Not reported
Activity Group: Compliance Monitoring
Activity Type: Inspection/Evaluation
Activity Status: Not reported

Region Code: 09
Programmatic ID: AIR CASCA0000603700147
Facility Registry ID: 110017431322
Air Operating Status Code: OPR
Default Air Classification Code: MAJ
Air Program: Title V Permits
Activity Date: 2002-03-12 00:00:00
Activity Status Date: Not reported
Activity Group: Compliance Monitoring
Activity Type: Inspection/Evaluation
Activity Status: Not reported

Region Code: 09
Programmatic ID: AIR CASCA0000603700147
Facility Registry ID: 110017431322
Air Operating Status Code: OPR
Default Air Classification Code: MAJ
Air Program: Title V Permits
Activity Date: 2002-09-30 00:00:00
Activity Status Date: Not reported
Activity Group: Compliance Monitoring
Activity Type: Inspection/Evaluation
Activity Status: Not reported

Region Code: 09
Programmatic ID: AIR CASCA0000603700147
Facility Registry ID: 110017431322

Map ID
Direction
Distance
Elevation

MAP FINDINGS

Site

Database(s)

EDR ID Number
EPA ID Number

ANHEUSER BUSCH INC. - L.A. BREWERY (Continued)

1000224745

Air Operating Status Code: OPR
Default Air Classification Code: MAJ
Air Program: Title V Permits
Activity Date: 2002-11-05 00:00:00
Activity Status Date: Not reported
Activity Group: Compliance Monitoring
Activity Type: Inspection/Evaluation
Activity Status: Not reported

Region Code: 09
Programmatic ID: AIR CASCA0000603700147
Facility Registry ID: 110017431322
Air Operating Status Code: OPR
Default Air Classification Code: MAJ
Air Program: Title V Permits
Activity Date: 2003-02-27 00:00:00
Activity Status Date: Not reported
Activity Group: Compliance Monitoring
Activity Type: Inspection/Evaluation
Activity Status: Not reported

Region Code: 09
Programmatic ID: AIR CASCA0000603700147
Facility Registry ID: 110017431322
Air Operating Status Code: OPR
Default Air Classification Code: MAJ
Air Program: Title V Permits
Activity Date: 2003-05-30 00:00:00
Activity Status Date: Not reported
Activity Group: Compliance Monitoring
Activity Type: Inspection/Evaluation
Activity Status: Not reported

Region Code: 09
Programmatic ID: AIR CASCA0000603700147
Facility Registry ID: 110017431322
Air Operating Status Code: OPR
Default Air Classification Code: MAJ
Air Program: Title V Permits
Activity Date: 2004-02-24 00:00:00
Activity Status Date: Not reported
Activity Group: Compliance Monitoring
Activity Type: Inspection/Evaluation
Activity Status: Not reported

Region Code: 09
Programmatic ID: AIR CASCA0000603700147
Facility Registry ID: 110017431322
Air Operating Status Code: OPR
Default Air Classification Code: MAJ
Air Program: Title V Permits
Activity Date: 2004-03-01 00:00:00
Activity Status Date: Not reported
Activity Group: Compliance Monitoring
Activity Type: Inspection/Evaluation
Activity Status: Not reported

Map ID
Direction
Distance
Elevation

MAP FINDINGS

Site

Database(s)

EDR ID Number
EPA ID Number

ANHEUSER BUSCH INC. - L.A. BREWERY (Continued)

1000224745

Region Code: 09
Programmatic ID: AIR CASCA0000603700147
Facility Registry ID: 110017431322
Air Operating Status Code: OPR
Default Air Classification Code: MAJ
Air Program: Title V Permits
Activity Date: 2004-08-25 00:00:00
Activity Status Date: Not reported
Activity Group: Compliance Monitoring
Activity Type: Inspection/Evaluation
Activity Status: Not reported

Region Code: 09
Programmatic ID: AIR CASCA0000603700147
Facility Registry ID: 110017431322
Air Operating Status Code: OPR
Default Air Classification Code: MAJ
Air Program: Title V Permits
Activity Date: 2005-02-23 00:00:00
Activity Status Date: Not reported
Activity Group: Compliance Monitoring
Activity Type: Inspection/Evaluation
Activity Status: Not reported

Region Code: 09
Programmatic ID: AIR CASCA0000603700147
Facility Registry ID: 110017431322
Air Operating Status Code: OPR
Default Air Classification Code: MAJ
Air Program: Title V Permits
Activity Date: 2005-03-01 00:00:00
Activity Status Date: Not reported
Activity Group: Compliance Monitoring
Activity Type: Inspection/Evaluation
Activity Status: Not reported

Region Code: 09
Programmatic ID: AIR CASCA0000603700147
Facility Registry ID: 110017431322
Air Operating Status Code: OPR
Default Air Classification Code: MAJ
Air Program: Title V Permits
Activity Date: 2005-08-25 00:00:00
Activity Status Date: Not reported
Activity Group: Compliance Monitoring
Activity Type: Inspection/Evaluation
Activity Status: Not reported

Region Code: 09
Programmatic ID: AIR CASCA0000603700147
Facility Registry ID: 110017431322
Air Operating Status Code: OPR
Default Air Classification Code: MAJ
Air Program: Title V Permits
Activity Date: 2006-03-20 00:00:00
Activity Status Date: Not reported
Activity Group: Compliance Monitoring

Map ID
Direction
Distance
Elevation

MAP FINDINGS

Site

Database(s)

EDR ID Number
EPA ID Number

ANHEUSER BUSCH INC. - L.A. BREWERY (Continued)

1000224745

Activity Type: Inspection/Evaluation
Activity Status: Not reported

Region Code: 09
Programmatic ID: AIR CASCA0000603700147
Facility Registry ID: 110017431322
Air Operating Status Code: OPR
Default Air Classification Code: MAJ
Air Program: Title V Permits
Activity Date: 2006-09-21 00:00:00
Activity Status Date: Not reported
Activity Group: Compliance Monitoring
Activity Type: Inspection/Evaluation
Activity Status: Not reported

Region Code: 09
Programmatic ID: AIR CASCA0000603700147
Facility Registry ID: 110017431322
Air Operating Status Code: OPR
Default Air Classification Code: MAJ
Air Program: Title V Permits
Activity Date: 2006-09-25 00:00:00
Activity Status Date: Not reported
Activity Group: Compliance Monitoring
Activity Type: Inspection/Evaluation
Activity Status: Not reported

Region Code: 09
Programmatic ID: AIR CASCA0000603700147
Facility Registry ID: 110017431322
Air Operating Status Code: OPR
Default Air Classification Code: MAJ
Air Program: Title V Permits
Activity Date: 2007-01-31 00:00:00
Activity Status Date: Not reported
Activity Group: Compliance Monitoring
Activity Type: Inspection/Evaluation
Activity Status: Not reported

Region Code: 09
Programmatic ID: AIR CASCA0000603700147
Facility Registry ID: 110017431322
Air Operating Status Code: OPR
Default Air Classification Code: MAJ
Air Program: Title V Permits
Activity Date: 2007-02-04 00:00:00
Activity Status Date: Not reported
Activity Group: Compliance Monitoring
Activity Type: Inspection/Evaluation
Activity Status: Not reported

Region Code: 09
Programmatic ID: AIR CASCA0000603700147
Facility Registry ID: 110017431322
Air Operating Status Code: OPR
Default Air Classification Code: MAJ
Air Program: Title V Permits

Map ID
Direction
Distance
Elevation

MAP FINDINGS

Site

Database(s)

EDR ID Number
EPA ID Number

ANHEUSER BUSCH INC. - L.A. BREWERY (Continued)

1000224745

Activity Date: 2007-09-10 00:00:00
Activity Status Date: Not reported
Activity Group: Compliance Monitoring
Activity Type: Inspection/Evaluation
Activity Status: Not reported

Region Code: 09
Programmatic ID: AIR CASCA0000603700147
Facility Registry ID: 110017431322
Air Operating Status Code: OPR
Default Air Classification Code: MAJ
Air Program: Title V Permits
Activity Date: 2007-09-28 00:00:00
Activity Status Date: Not reported
Activity Group: Compliance Monitoring
Activity Type: Inspection/Evaluation
Activity Status: Not reported

Region Code: 09
Programmatic ID: AIR CASCA0000603700147
Facility Registry ID: 110017431322
Air Operating Status Code: OPR
Default Air Classification Code: MAJ
Air Program: Title V Permits
Activity Date: 2008-01-19 00:00:00
Activity Status Date: Not reported
Activity Group: Compliance Monitoring
Activity Type: Inspection/Evaluation
Activity Status: Not reported

Region Code: 09
Programmatic ID: AIR CASCA0000603700147
Facility Registry ID: 110017431322
Air Operating Status Code: OPR
Default Air Classification Code: MAJ
Air Program: Title V Permits
Activity Date: 2008-03-10 00:00:00
Activity Status Date: Not reported
Activity Group: Compliance Monitoring
Activity Type: Inspection/Evaluation
Activity Status: Not reported

Region Code: 09
Programmatic ID: AIR CASCA0000603700147
Facility Registry ID: 110017431322
Air Operating Status Code: OPR
Default Air Classification Code: MAJ
Air Program: Title V Permits
Activity Date: 2008-03-11 00:00:00
Activity Status Date: Not reported
Activity Group: Compliance Monitoring
Activity Type: Inspection/Evaluation
Activity Status: Not reported

Region Code: 09
Programmatic ID: AIR CASCA0000603700147
Facility Registry ID: 110017431322

Map ID
Direction
Distance
Elevation

MAP FINDINGS

Site

Database(s)

EDR ID Number
EPA ID Number

ANHEUSER BUSCH INC. - L.A. BREWERY (Continued)

1000224745

Air Operating Status Code: OPR
Default Air Classification Code: MAJ
Air Program: Title V Permits
Activity Date: 2008-06-24 00:00:00
Activity Status Date: Not reported
Activity Group: Compliance Monitoring
Activity Type: Inspection/Evaluation
Activity Status: Not reported

Region Code: 09
Programmatic ID: AIR CASCA0000603700147
Facility Registry ID: 110017431322
Air Operating Status Code: OPR
Default Air Classification Code: MAJ
Air Program: Title V Permits
Activity Date: 2008-06-25 00:00:00
Activity Status Date: Not reported
Activity Group: Compliance Monitoring
Activity Type: Inspection/Evaluation
Activity Status: Not reported

Region Code: 09
Programmatic ID: AIR CASCA0000603700147
Facility Registry ID: 110017431322
Air Operating Status Code: OPR
Default Air Classification Code: MAJ
Air Program: Title V Permits
Activity Date: 2008-07-08 00:00:00
Activity Status Date: Not reported
Activity Group: Compliance Monitoring
Activity Type: Inspection/Evaluation
Activity Status: Not reported

Region Code: 09
Programmatic ID: AIR CASCA0000603700147
Facility Registry ID: 110017431322
Air Operating Status Code: OPR
Default Air Classification Code: MAJ
Air Program: Title V Permits
Activity Date: 2008-09-09 00:00:00
Activity Status Date: Not reported
Activity Group: Compliance Monitoring
Activity Type: Inspection/Evaluation
Activity Status: Not reported

Region Code: 09
Programmatic ID: AIR CASCA0000603700147
Facility Registry ID: 110017431322
Air Operating Status Code: OPR
Default Air Classification Code: MAJ
Air Program: Title V Permits
Activity Date: 2008-09-10 00:00:00
Activity Status Date: Not reported
Activity Group: Compliance Monitoring
Activity Type: Inspection/Evaluation
Activity Status: Not reported

Map ID
Direction
Distance
Elevation

MAP FINDINGS

Site

Database(s)

EDR ID Number
EPA ID Number

ANHEUSER BUSCH INC. - L.A. BREWERY (Continued)

1000224745

Region Code: 09
Programmatic ID: AIR CASCA0000603700147
Facility Registry ID: 110017431322
Air Operating Status Code: OPR
Default Air Classification Code: MAJ
Air Program: Title V Permits
Activity Date: 2009-02-27 00:00:00
Activity Status Date: Not reported
Activity Group: Compliance Monitoring
Activity Type: Inspection/Evaluation
Activity Status: Not reported

Region Code: 09
Programmatic ID: AIR CASCA0000603700147
Facility Registry ID: 110017431322
Air Operating Status Code: OPR
Default Air Classification Code: MAJ
Air Program: Title V Permits
Activity Date: 2009-03-03 00:00:00
Activity Status Date: Not reported
Activity Group: Compliance Monitoring
Activity Type: Inspection/Evaluation
Activity Status: Not reported

Region Code: 09
Programmatic ID: AIR CASCA0000603700147
Facility Registry ID: 110017431322
Air Operating Status Code: OPR
Default Air Classification Code: MAJ
Air Program: Title V Permits
Activity Date: 2009-03-10 00:00:00
Activity Status Date: Not reported
Activity Group: Compliance Monitoring
Activity Type: Inspection/Evaluation
Activity Status: Not reported

Region Code: 09
Programmatic ID: AIR CASCA0000603700147
Facility Registry ID: 110017431322
Air Operating Status Code: OPR
Default Air Classification Code: MAJ
Air Program: Title V Permits
Activity Date: 2009-06-09 00:00:00
Activity Status Date: Not reported
Activity Group: Compliance Monitoring
Activity Type: Inspection/Evaluation
Activity Status: Not reported

Region Code: 09
Programmatic ID: AIR CASCA0000603700147
Facility Registry ID: 110017431322
Air Operating Status Code: OPR
Default Air Classification Code: MAJ
Air Program: Title V Permits
Activity Date: 2009-06-10 00:00:00
Activity Status Date: Not reported
Activity Group: Compliance Monitoring

Map ID
Direction
Distance
Elevation

MAP FINDINGS

Site

Database(s)

EDR ID Number
EPA ID Number

ANHEUSER BUSCH INC. - L.A. BREWERY (Continued)

1000224745

Activity Type: Inspection/Evaluation
Activity Status: Not reported

Region Code: 09
Programmatic ID: AIR CASCA0000603700147
Facility Registry ID: 110017431322
Air Operating Status Code: OPR
Default Air Classification Code: MAJ
Air Program: Title V Permits
Activity Date: 2009-08-16 00:00:00
Activity Status Date: Not reported
Activity Group: Compliance Monitoring
Activity Type: Inspection/Evaluation
Activity Status: Not reported

Region Code: 09
Programmatic ID: AIR CASCA0000603700147
Facility Registry ID: 110017431322
Air Operating Status Code: OPR
Default Air Classification Code: MAJ
Air Program: Title V Permits
Activity Date: 2009-08-21 00:00:00
Activity Status Date: Not reported
Activity Group: Compliance Monitoring
Activity Type: Inspection/Evaluation
Activity Status: Not reported

Region Code: 09
Programmatic ID: AIR CASCA0000603700147
Facility Registry ID: 110017431322
Air Operating Status Code: OPR
Default Air Classification Code: MAJ
Air Program: Title V Permits
Activity Date: 2009-09-10 00:00:00
Activity Status Date: Not reported
Activity Group: Compliance Monitoring
Activity Type: Inspection/Evaluation
Activity Status: Not reported

Region Code: 09
Programmatic ID: AIR CASCA0000603700147
Facility Registry ID: 110017431322
Air Operating Status Code: OPR
Default Air Classification Code: MAJ
Air Program: Title V Permits
Activity Date: 2009-09-28 00:00:00
Activity Status Date: Not reported
Activity Group: Compliance Monitoring
Activity Type: Inspection/Evaluation
Activity Status: Not reported

Region Code: 09
Programmatic ID: AIR CASCA0000603700147
Facility Registry ID: 110017431322
Air Operating Status Code: OPR
Default Air Classification Code: MAJ
Air Program: Title V Permits

Map ID
Direction
Distance
Elevation

MAP FINDINGS

Site

Database(s)

EDR ID Number
EPA ID Number

ANHEUSER BUSCH INC. - L.A. BREWERY (Continued)

1000224745

Activity Date: 2009-12-16 00:00:00
Activity Status Date: Not reported
Activity Group: Compliance Monitoring
Activity Type: Inspection/Evaluation
Activity Status: Not reported

Region Code: 09
Programmatic ID: AIR CASCA0000603700147
Facility Registry ID: 110017431322
Air Operating Status Code: OPR
Default Air Classification Code: MAJ
Air Program: Title V Permits
Activity Date: 2010-02-26 00:00:00
Activity Status Date: Not reported
Activity Group: Compliance Monitoring
Activity Type: Inspection/Evaluation
Activity Status: Not reported

Region Code: 09
Programmatic ID: AIR CASCA0000603700147
Facility Registry ID: 110017431322
Air Operating Status Code: OPR
Default Air Classification Code: MAJ
Air Program: Title V Permits
Activity Date: 2010-08-10 00:00:00
Activity Status Date: Not reported
Activity Group: Compliance Monitoring
Activity Type: Inspection/Evaluation
Activity Status: Not reported

Region Code: 09
Programmatic ID: AIR CASCA0000603700147
Facility Registry ID: 110017431322
Air Operating Status Code: OPR
Default Air Classification Code: MAJ
Air Program: Title V Permits
Activity Date: 2010-09-15 00:00:00
Activity Status Date: Not reported
Activity Group: Compliance Monitoring
Activity Type: Inspection/Evaluation
Activity Status: Not reported

Region Code: 09
Programmatic ID: AIR CASCA0000603700147
Facility Registry ID: 110017431322
Air Operating Status Code: OPR
Default Air Classification Code: MAJ
Air Program: Title V Permits
Activity Date: 2011-01-27 00:00:00
Activity Status Date: Not reported
Activity Group: Compliance Monitoring
Activity Type: Inspection/Evaluation
Activity Status: Not reported

Region Code: 09
Programmatic ID: AIR CASCA0000603700147
Facility Registry ID: 110017431322

Map ID
Direction
Distance
Elevation

MAP FINDINGS

Site

Database(s)

EDR ID Number
EPA ID Number

ANHEUSER BUSCH INC. - L.A. BREWERY (Continued)

1000224745

Air Operating Status Code: OPR
Default Air Classification Code: MAJ
Air Program: Title V Permits
Activity Date: 2011-02-22 00:00:00
Activity Status Date: Not reported
Activity Group: Compliance Monitoring
Activity Type: Inspection/Evaluation
Activity Status: Not reported

Region Code: 09
Programmatic ID: AIR CASCA0000603700147
Facility Registry ID: 110017431322
Air Operating Status Code: OPR
Default Air Classification Code: MAJ
Air Program: Title V Permits
Activity Date: 2011-04-12 00:00:00
Activity Status Date: Not reported
Activity Group: Compliance Monitoring
Activity Type: Inspection/Evaluation
Activity Status: Not reported

Region Code: 09
Programmatic ID: AIR CASCA0000603700147
Facility Registry ID: 110017431322
Air Operating Status Code: OPR
Default Air Classification Code: MAJ
Air Program: Title V Permits
Activity Date: 2011-06-16 00:00:00
Activity Status Date: Not reported
Activity Group: Compliance Monitoring
Activity Type: Inspection/Evaluation
Activity Status: Not reported

Region Code: 09
Programmatic ID: AIR CASCA0000603700147
Facility Registry ID: 110017431322
Air Operating Status Code: OPR
Default Air Classification Code: MAJ
Air Program: Title V Permits
Activity Date: 2011-06-17 00:00:00
Activity Status Date: Not reported
Activity Group: Compliance Monitoring
Activity Type: Inspection/Evaluation
Activity Status: Not reported

Region Code: 09
Programmatic ID: AIR CASCA0000603700147
Facility Registry ID: 110017431322
Air Operating Status Code: OPR
Default Air Classification Code: MAJ
Air Program: Title V Permits
Activity Date: 2012-02-21 00:00:00
Activity Status Date: Not reported
Activity Group: Compliance Monitoring
Activity Type: Inspection/Evaluation
Activity Status: Not reported

Map ID
Direction
Distance
Elevation

MAP FINDINGS

Site

Database(s)

EDR ID Number
EPA ID Number

ANHEUSER BUSCH INC. - L.A. BREWERY (Continued)

1000224745

Region Code: 09
Programmatic ID: AIR CASCA0000603700147
Facility Registry ID: 110017431322
Air Operating Status Code: OPR
Default Air Classification Code: MAJ
Air Program: Title V Permits
Activity Date: 2012-03-09 00:00:00
Activity Status Date: Not reported
Activity Group: Compliance Monitoring
Activity Type: Inspection/Evaluation
Activity Status: Not reported

Region Code: 09
Programmatic ID: AIR CASCA0000603700147
Facility Registry ID: 110017431322
Air Operating Status Code: OPR
Default Air Classification Code: MAJ
Air Program: Title V Permits
Activity Date: 2012-07-26 00:00:00
Activity Status Date: Not reported
Activity Group: Compliance Monitoring
Activity Type: Inspection/Evaluation
Activity Status: Not reported

Region Code: 09
Programmatic ID: AIR CASCA0000603700147
Facility Registry ID: 110017431322
Air Operating Status Code: OPR
Default Air Classification Code: MAJ
Air Program: Title V Permits
Activity Date: 2012-07-27 00:00:00
Activity Status Date: Not reported
Activity Group: Compliance Monitoring
Activity Type: Inspection/Evaluation
Activity Status: Not reported

Region Code: 09
Programmatic ID: AIR CASCA0000603700147
Facility Registry ID: 110017431322
Air Operating Status Code: OPR
Default Air Classification Code: MAJ
Air Program: Title V Permits
Activity Date: 2012-09-24 00:00:00
Activity Status Date: Not reported
Activity Group: Compliance Monitoring
Activity Type: Inspection/Evaluation
Activity Status: Not reported

Region Code: 09
Programmatic ID: AIR CASCA0000603700147
Facility Registry ID: 110017431322
Air Operating Status Code: OPR
Default Air Classification Code: MAJ
Air Program: Title V Permits
Activity Date: 2013-01-30 00:00:00
Activity Status Date: Not reported
Activity Group: Compliance Monitoring

Map ID
Direction
Distance
Elevation

MAP FINDINGS

Site

Database(s)

EDR ID Number
EPA ID Number

ANHEUSER BUSCH INC. - L.A. BREWERY (Continued)

1000224745

Activity Type: Inspection/Evaluation
Activity Status: Not reported

Region Code: 09
Programmatic ID: AIR CASCA0000603700147
Facility Registry ID: 110017431322
Air Operating Status Code: OPR
Default Air Classification Code: MAJ
Air Program: Title V Permits
Activity Date: 2013-03-07 00:00:00
Activity Status Date: Not reported
Activity Group: Compliance Monitoring
Activity Type: Inspection/Evaluation
Activity Status: Not reported

Region Code: 09
Programmatic ID: AIR CASCA0000603700147
Facility Registry ID: 110017431322
Air Operating Status Code: OPR
Default Air Classification Code: MAJ
Air Program: Title V Permits
Activity Date: 2013-03-21 00:00:00
Activity Status Date: Not reported
Activity Group: Compliance Monitoring
Activity Type: Inspection/Evaluation
Activity Status: Not reported

Region Code: 09
Programmatic ID: AIR CASCA0000603700147
Facility Registry ID: 110017431322
Air Operating Status Code: OPR
Default Air Classification Code: MAJ
Air Program: Title V Permits
Activity Date: 2013-03-22 00:00:00
Activity Status Date: Not reported
Activity Group: Compliance Monitoring
Activity Type: Inspection/Evaluation
Activity Status: Not reported

Region Code: 09
Programmatic ID: AIR CASCA0000603700147
Facility Registry ID: 110017431322
Air Operating Status Code: OPR
Default Air Classification Code: MAJ
Air Program: Title V Permits
Activity Date: 2013-06-30 00:00:00
Activity Status Date: Not reported
Activity Group: Compliance Monitoring
Activity Type: Inspection/Evaluation
Activity Status: Not reported

Region Code: 09
Programmatic ID: AIR CASCA0000603700147
Facility Registry ID: 110017431322
Air Operating Status Code: OPR
Default Air Classification Code: MAJ
Air Program: Title V Permits

Map ID
Direction
Distance
Elevation

MAP FINDINGS

Site

Database(s)

EDR ID Number
EPA ID Number

ANHEUSER BUSCH INC. - L.A. BREWERY (Continued)

1000224745

Activity Date: 2013-09-11 00:00:00
Activity Status Date: Not reported
Activity Group: Compliance Monitoring
Activity Type: Inspection/Evaluation
Activity Status: Not reported

Region Code: 09
Programmatic ID: AIR CASCA0000603700147
Facility Registry ID: 110017431322
Air Operating Status Code: OPR
Default Air Classification Code: MAJ
Air Program: Title V Permits
Activity Date: 2013-09-13 00:00:00
Activity Status Date: Not reported
Activity Group: Compliance Monitoring
Activity Type: Inspection/Evaluation
Activity Status: Not reported

Region Code: 09
Programmatic ID: AIR CASCA0000603700147
Facility Registry ID: 110017431322
Air Operating Status Code: OPR
Default Air Classification Code: MAJ
Air Program: Title V Permits
Activity Date: 2014-01-28 00:00:00
Activity Status Date: Not reported
Activity Group: Compliance Monitoring
Activity Type: Inspection/Evaluation
Activity Status: Not reported

Region Code: 09
Programmatic ID: AIR CASCA0000603700147
Facility Registry ID: 110017431322
Air Operating Status Code: OPR
Default Air Classification Code: MAJ
Air Program: Title V Permits
Activity Date: 2014-03-27 00:00:00
Activity Status Date: Not reported
Activity Group: Compliance Monitoring
Activity Type: Inspection/Evaluation
Activity Status: Not reported

Region Code: 09
Programmatic ID: AIR CASCA0000603700147
Facility Registry ID: 110017431322
Air Operating Status Code: OPR
Default Air Classification Code: MAJ
Air Program: Title V Permits
Activity Date: 2014-06-19 00:00:00
Activity Status Date: Not reported
Activity Group: Compliance Monitoring
Activity Type: Inspection/Evaluation
Activity Status: Not reported

Region Code: 09
Programmatic ID: AIR CASCA0000603700147
Facility Registry ID: 110017431322

Map ID
Direction
Distance
Elevation

MAP FINDINGS

Site

Database(s)

EDR ID Number
EPA ID Number

ANHEUSER BUSCH INC. - L.A. BREWERY (Continued)

1000224745

Air Operating Status Code: OPR
Default Air Classification Code: MAJ
Air Program: Title V Permits
Activity Date: 2014-10-01 00:00:00
Activity Status Date: Not reported
Activity Group: Compliance Monitoring
Activity Type: Inspection/Evaluation
Activity Status: Not reported

Region Code: 09
Programmatic ID: AIR CASCA0000603700147
Facility Registry ID: 110017431322
Air Operating Status Code: OPR
Default Air Classification Code: MAJ
Air Program: Title V Permits
Activity Date: 2014-10-02 00:00:00
Activity Status Date: Not reported
Activity Group: Compliance Monitoring
Activity Type: Inspection/Evaluation
Activity Status: Not reported

Region Code: 09
Programmatic ID: AIR CASCA0000603700147
Facility Registry ID: 110017431322
Air Operating Status Code: OPR
Default Air Classification Code: MAJ
Air Program: Title V Permits
Activity Date: 2015-01-28 00:00:00
Activity Status Date: Not reported
Activity Group: Compliance Monitoring
Activity Type: Inspection/Evaluation
Activity Status: Not reported

FINDS:

Registry ID: 110017431322

Environmental Interest/Information System

AFS (Aerometric Information Retrieval System (AIRS) Facility Subsystem) replaces the former Compliance Data System (CDS), the National Emission Data System (NEDS), and the Storage and Retrieval of Aerometric Data (SAROAD). AIRS is the national repository for information concerning airborne pollution in the United States. AFS is used to track emissions and compliance data from industrial plants. AFS data are utilized by states to prepare State Implementation Plans to comply with regulatory programs and by EPA as an input for the estimation of total national emissions. AFS is undergoing a major redesign to support facility operating permits required under Title V of the Clean Air Act.

NCDB (National Compliance Data Base) supports implementation of the Federal Insecticide, Fungicide, and Rodenticide Act (FIFRA) and the Toxic Substances Control Act (TSCA). The system tracks inspections in regions and states with cooperative agreements, enforcement actions, and settlements.

Map ID
Direction
Distance
Elevation

MAP FINDINGS

Site

Database(s)

EDR ID Number
EPA ID Number

ANHEUSER BUSCH INC. - L.A. BREWERY (Continued)

1000224745

California Hazardous Waste Tracking System - Datamart (HWTS-DATAMART) provides California with information on hazardous waste shipments for generators, transporters, and treatment, storage, and disposal facilities.

US EPA TRIS (Toxics Release Inventory System) contains information from facilities on the amounts of over 300 listed toxic chemicals that these facilities release directly to air, water, land, or that are transported off-site.

RCRAInfo is a national information system that supports the Resource Conservation and Recovery Act (RCRA) program through the tracking of events and activities related to facilities that generate, transport, and treat, store, or dispose of hazardous waste. RCRAInfo allows RCRA program staff to track the notification, permit, compliance, and corrective action activities required under RCRA.

US National Pollutant Discharge Elimination System (NPDES) module of the Compliance Information System (ICIS) tracks surface water permits issued under the Clean Water Act. Under NPDES, all facilities that discharge pollutants from any point source into waters of the United States are required to obtain a permit. The permit will likely contain limits on what can be discharged, impose monitoring and reporting requirements, and include other provisions to ensure that the discharge does not adversely affect water quality.

HAZARDOUS AIR POLLUTANT MAJOR

AIR MAJOR

STATE MASTER

ICIS (Integrated Compliance Information System) is the Integrated Compliance Information System and provides a database that, when complete, will contain integrated Enforcement and Compliance information across most of EPA's programs. The vision for ICIS is to replace EPA's independent databases that contain Enforcement data with a single repository for that information. Currently, ICIS contains all Federal Administrative and Judicial enforcement actions. This information is maintained in ICIS by EPA in the Regional offices and its Headquarters. A future release of ICIS will replace the Permit Compliance System (PCS) which supports the NPDES and will integrate that information with Federal actions already in the system. ICIS also has the capability to track other activities occurring in the Region that support Compliance and Enforcement programs. These include; Incident Tracking, Compliance Assistance, and Compliance Monitoring.

US EPA Risk Management Plan (RMP) database stores the risk management plans reported by companies that handle, manufacture, use, or store certain flammable or toxic substances, as required under section 112(r) of the Clean Air Act (CAA).

GREENHOUSE GAS REPORTER

US EPA RACT/BACT/LAER Clearinghouse (RBLC) database contains case-specific information on the "Best Available" air pollution technologies that have been required to reduce the emission of air

Map ID
Direction
Distance
Elevation

MAP FINDINGS

Site

Database(s)

EDR ID Number
EPA ID Number

ANHEUSER BUSCH INC. - L.A. BREWERY (Continued)

1000224745

pollutants from stationary sources (e.g., power plants, steel mills, chemical plants, etc.). RACT, or Reasonably Available Control Technology, is required on existing sources in areas that are not meeting national ambient air quality standards. BACT, or Best Available Control Technology, is required on major new or modified sources in clean areas. LAER, or Lowest Achievable Emission Rate, is required on major new or modified sources in non-attainment areas.

[Click this hyperlink](#) while viewing on your computer to access additional FINDS: detail in the EDR Site Report.

EMI:

Year: 1987
County Code: 19
Air Basin: SC
Facility ID: 16642
Air District Name: SC
SIC Code: 2082
Air District Name: SOUTH COAST AQMD
Community Health Air Pollution Info System: Not reported
Consolidated Emission Reporting Rule: Not reported
Total Organic Hydrocarbon Gases Tons/Yr: 16
Reactive Organic Gases Tons/Yr: 10
Carbon Monoxide Emissions Tons/Yr: 22
NOX - Oxides of Nitrogen Tons/Yr: 191
SOX - Oxides of Sulphur Tons/Yr: 51
Particulate Matter Tons/Yr: 12
Part. Matter 10 Micrometers and Smlr Tons/Yr:12

Year: 1990
County Code: 19
Air Basin: SC
Facility ID: 16642
Air District Name: SC
SIC Code: 2082
Air District Name: SOUTH COAST AQMD
Community Health Air Pollution Info System: Not reported
Consolidated Emission Reporting Rule: Not reported
Total Organic Hydrocarbon Gases Tons/Yr: 31
Reactive Organic Gases Tons/Yr: 22
Carbon Monoxide Emissions Tons/Yr: 29
NOX - Oxides of Nitrogen Tons/Yr: 127
SOX - Oxides of Sulphur Tons/Yr: 6
Particulate Matter Tons/Yr: 6
Part. Matter 10 Micrometers and Smlr Tons/Yr:6

Year: 1993
County Code: 19
Air Basin: SC
Facility ID: 16642
Air District Name: SC
SIC Code: 2082
Air District Name: SOUTH COAST AQMD
Community Health Air Pollution Info System: Not reported
Consolidated Emission Reporting Rule: Not reported
Total Organic Hydrocarbon Gases Tons/Yr: 121

Map ID
Direction
Distance
Elevation

MAP FINDINGS

Site

Database(s)

EDR ID Number
EPA ID Number

ANHEUSER BUSCH INC. - L.A. BREWERY (Continued)

1000224745

Reactive Organic Gases Tons/Yr: 113
Carbon Monoxide Emissions Tons/Yr: 25
NOX - Oxides of Nitrogen Tons/Yr: 63
SOX - Oxides of Sulphur Tons/Yr: 1
Particulate Matter Tons/Yr: 5
Part. Matter 10 Micrometers and Smllr Tons/Yr:5

Year: 1995
County Code: 19
Air Basin: SC
Facility ID: 16642
Air District Name: SC
SIC Code: 2082
Air District Name: SOUTH COAST AQMD
Community Health Air Pollution Info System: Not reported
Consolidated Emission Reporting Rule: Not reported
Total Organic Hydrocarbon Gases Tons/Yr: 121
Reactive Organic Gases Tons/Yr: 113
Carbon Monoxide Emissions Tons/Yr: 25
NOX - Oxides of Nitrogen Tons/Yr: 63
SOX - Oxides of Sulphur Tons/Yr: 1
Particulate Matter Tons/Yr: 5
Part. Matter 10 Micrometers and Smllr Tons/Yr:5

Year: 1996
County Code: 19
Air Basin: SC
Facility ID: 16642
Air District Name: SC
SIC Code: 2082
Air District Name: SOUTH COAST AQMD
Community Health Air Pollution Info System: Not reported
Consolidated Emission Reporting Rule: Not reported
Total Organic Hydrocarbon Gases Tons/Yr: 226
Reactive Organic Gases Tons/Yr: 207
Carbon Monoxide Emissions Tons/Yr: 42
NOX - Oxides of Nitrogen Tons/Yr: 32
SOX - Oxides of Sulphur Tons/Yr: 8
Particulate Matter Tons/Yr: 28
Part. Matter 10 Micrometers and Smllr Tons/Yr:27

Year: 1997
County Code: 19
Air Basin: SC
Facility ID: 16642
Air District Name: SC
SIC Code: 2082
Air District Name: SOUTH COAST AQMD
Community Health Air Pollution Info System: Not reported
Consolidated Emission Reporting Rule: Not reported
Total Organic Hydrocarbon Gases Tons/Yr: 182
Reactive Organic Gases Tons/Yr: 167
Carbon Monoxide Emissions Tons/Yr: 30
NOX - Oxides of Nitrogen Tons/Yr: 20
SOX - Oxides of Sulphur Tons/Yr: 5
Particulate Matter Tons/Yr: 16
Part. Matter 10 Micrometers and Smllr Tons/Yr:9

Map ID
Direction
Distance
Elevation

MAP FINDINGS

Site

Database(s)

EDR ID Number
EPA ID Number

ANHEUSER BUSCH INC. - L.A. BREWERY (Continued)

1000224745

Year: 1998
County Code: 19
Air Basin: SC
Facility ID: 16642
Air District Name: SC
SIC Code: 2082
Air District Name: SOUTH COAST AQMD
Community Health Air Pollution Info System: Not reported
Consolidated Emission Reporting Rule: Not reported
Total Organic Hydrocarbon Gases Tons/Yr: 182
Reactive Organic Gases Tons/Yr: 167
Carbon Monoxide Emissions Tons/Yr: 30
NOX - Oxides of Nitrogen Tons/Yr: 20
SOX - Oxides of Sulphur Tons/Yr: 5
Particulate Matter Tons/Yr: 16
Part. Matter 10 Micrometers and Smlr Tons/Yr:9

Year: 1999
County Code: 19
Air Basin: SC
Facility ID: 16642
Air District Name: SC
SIC Code: 2082
Air District Name: SOUTH COAST AQMD
Community Health Air Pollution Info System: Not reported
Consolidated Emission Reporting Rule: Not reported
Total Organic Hydrocarbon Gases Tons/Yr: 182
Reactive Organic Gases Tons/Yr: 167
Carbon Monoxide Emissions Tons/Yr: 30
NOX - Oxides of Nitrogen Tons/Yr: 20
SOX - Oxides of Sulphur Tons/Yr: 5
Particulate Matter Tons/Yr: 16
Part. Matter 10 Micrometers and Smlr Tons/Yr:9

Year: 2000
County Code: 19
Air Basin: SC
Facility ID: 16642
Air District Name: SC
SIC Code: 2082
Air District Name: SOUTH COAST AQMD
Community Health Air Pollution Info System: Not reported
Consolidated Emission Reporting Rule: Not reported
Total Organic Hydrocarbon Gases Tons/Yr: 182
Reactive Organic Gases Tons/Yr: 167
Carbon Monoxide Emissions Tons/Yr: 30
NOX - Oxides of Nitrogen Tons/Yr: 20
SOX - Oxides of Sulphur Tons/Yr: 5
Particulate Matter Tons/Yr: 16
Part. Matter 10 Micrometers and Smlr Tons/Yr:9

Year: 2001
County Code: 19
Air Basin: SC
Facility ID: 16642
Air District Name: SC
SIC Code: 2082

Map ID
Direction
Distance
Elevation

MAP FINDINGS

Site

Database(s)

EDR ID Number
EPA ID Number

ANHEUSER BUSCH INC. - L.A. BREWERY (Continued)

1000224745

Air District Name: SOUTH COAST AQMD
Community Health Air Pollution Info System: Y
Consolidated Emission Reporting Rule: B
Total Organic Hydrocarbon Gases Tons/Yr: 200
Reactive Organic Gases Tons/Yr: 174
Carbon Monoxide Emissions Tons/Yr: 64
NOX - Oxides of Nitrogen Tons/Yr: 22
SOX - Oxides of Sulphur Tons/Yr: 5
Particulate Matter Tons/Yr: 16
Part. Matter 10 Micrometers and Smlr Tons/Yr:9

Year: 2002
County Code: 19
Air Basin: SC
Facility ID: 16642
Air District Name: SC
SIC Code: 2082
Air District Name: SOUTH COAST AQMD
Community Health Air Pollution Info System: Not reported
Consolidated Emission Reporting Rule: Not reported
Total Organic Hydrocarbon Gases Tons/Yr: 175
Reactive Organic Gases Tons/Yr: 164
Carbon Monoxide Emissions Tons/Yr: 74
NOX - Oxides of Nitrogen Tons/Yr: 22
SOX - Oxides of Sulphur Tons/Yr: 5
Particulate Matter Tons/Yr: 16
Part. Matter 10 Micrometers and Smlr Tons/Yr:9

Year: 2003
County Code: 19
Air Basin: SC
Facility ID: 16642
Air District Name: SC
SIC Code: 2082
Air District Name: SOUTH COAST AQMD
Community Health Air Pollution Info System: Not reported
Consolidated Emission Reporting Rule: Not reported
Total Organic Hydrocarbon Gases Tons/Yr: 175
Reactive Organic Gases Tons/Yr: 164
Carbon Monoxide Emissions Tons/Yr: 74
NOX - Oxides of Nitrogen Tons/Yr: 22
SOX - Oxides of Sulphur Tons/Yr: 5
Particulate Matter Tons/Yr: 16
Part. Matter 10 Micrometers and Smlr Tons/Yr:9

Year: 2004
County Code: 19
Air Basin: SC
Facility ID: 16642
Air District Name: SC
SIC Code: 2082
Air District Name: SOUTH COAST AQMD
Community Health Air Pollution Info System: Y
Consolidated Emission Reporting Rule: Not reported
Total Organic Hydrocarbon Gases Tons/Yr: 175.207472
Reactive Organic Gases Tons/Yr: 164.18
Carbon Monoxide Emissions Tons/Yr: 73.5702

Map ID
Direction
Distance
Elevation

MAP FINDINGS

Site

Database(s)

EDR ID Number
EPA ID Number

ANHEUSER BUSCH INC. - L.A. BREWERY (Continued)

1000224745

NOX - Oxides of Nitrogen Tons/Yr: 22.1057
SOX - Oxides of Sulphur Tons/Yr: 5.460381
Particulate Matter Tons/Yr: 15.62572293
Part. Matter 10 Micrometers and Smlr Tons/Yr:8.75

Year: 2005
County Code: 19
Air Basin: SC
Facility ID: 16642
Air District Name: SC
SIC Code: 2082
Air District Name: SOUTH COAST AQMD
Community Health Air Pollution Info System: Not reported
Consolidated Emission Reporting Rule: Not reported
Total Organic Hydrocarbon Gases Tons/Yr: 162.339155
Reactive Organic Gases Tons/Yr: 113.066134784
Carbon Monoxide Emissions Tons/Yr: 61.25149
NOX - Oxides of Nitrogen Tons/Yr: 24.44587
SOX - Oxides of Sulphur Tons/Yr: 6.143295
Particulate Matter Tons/Yr: 14.68888999
Part. Matter 10 Micrometers and Smlr Tons/Yr:8.246022213798

Year: 2006
County Code: 19
Air Basin: SC
Facility ID: 16642
Air District Name: SC
SIC Code: 2082
Air District Name: SOUTH COAST AQMD
Community Health Air Pollution Info System: Not reported
Consolidated Emission Reporting Rule: Not reported
Total Organic Hydrocarbon Gases Tons/Yr: 166.4307948158018847
Reactive Organic Gases Tons/Yr: 160.934
Carbon Monoxide Emissions Tons/Yr: 59.049
NOX - Oxides of Nitrogen Tons/Yr: 19.507
SOX - Oxides of Sulphur Tons/Yr: 4.79
Particulate Matter Tons/Yr: 51.893
Part. Matter 10 Micrometers and Smlr Tons/Yr:34.30442

Year: 2007
County Code: 19
Air Basin: SC
Facility ID: 16642
Air District Name: SC
SIC Code: 2082
Air District Name: SOUTH COAST AQMD
Community Health Air Pollution Info System: Not reported
Consolidated Emission Reporting Rule: Not reported
Total Organic Hydrocarbon Gases Tons/Yr: 166.4307948158018847
Reactive Organic Gases Tons/Yr: 160.934
Carbon Monoxide Emissions Tons/Yr: 59.049
NOX - Oxides of Nitrogen Tons/Yr: 19.507
SOX - Oxides of Sulphur Tons/Yr: 4.79
Particulate Matter Tons/Yr: 51.893
Part. Matter 10 Micrometers and Smlr Tons/Yr:34.30442

Year: 2008

Map ID
Direction
Distance
Elevation

MAP FINDINGS

Site

Database(s)

EDR ID Number
EPA ID Number

ANHEUSER BUSCH INC. - L.A. BREWERY (Continued)

1000224745

County Code: 19
Air Basin: SC
Facility ID: 16642
Air District Name: SC
SIC Code: 2082
Air District Name: SOUTH COAST AQMD
Community Health Air Pollution Info System: Not reported
Consolidated Emission Reporting Rule: Not reported
Total Organic Hydrocarbon Gases Tons/Yr: 195.9209696402388042
Reactive Organic Gases Tons/Yr: 190.5905455377819904
Carbon Monoxide Emissions Tons/Yr: 51.710265
NOX - Oxides of Nitrogen Tons/Yr: 17.42871577019075279
SOX - Oxides of Sulphur Tons/Yr: 5.09218669275541399
Particulate Matter Tons/Yr: 48.7311195611
Part. Matter 10 Micrometers and Smlr Tons/Yr:32.871370287025

Year: 2009
County Code: 19
Air Basin: SC
Facility ID: 16642
Air District Name: SC
SIC Code: 2082
Air District Name: SOUTH COAST AQMD
Community Health Air Pollution Info System: Not reported
Consolidated Emission Reporting Rule: Not reported
Total Organic Hydrocarbon Gases Tons/Yr: 186.16451843397999
Reactive Organic Gases Tons/Yr: 182.0598158
Carbon Monoxide Emissions Tons/Yr: 43.261800000000001
NOX - Oxides of Nitrogen Tons/Yr: 15.10981
SOX - Oxides of Sulphur Tons/Yr: 3.4522439999999999
Particulate Matter Tons/Yr: 49.461292120000003
Part. Matter 10 Micrometers and Smlr Tons/Yr:32.564906835000002

Year: 2010
County Code: 19
Air Basin: SC
Facility ID: 16642
Air District Name: SC
SIC Code: 2082
Air District Name: SOUTH COAST AQMD
Community Health Air Pollution Info System: Not reported
Consolidated Emission Reporting Rule: Not reported
Total Organic Hydrocarbon Gases Tons/Yr: 178.13097509165101
Reactive Organic Gases Tons/Yr: 174.28478178005901
Carbon Monoxide Emissions Tons/Yr: 39.537950000000002
NOX - Oxides of Nitrogen Tons/Yr: 13.67103
SOX - Oxides of Sulphur Tons/Yr: 3.0068700000000002
Particulate Matter Tons/Yr: 48.690548053999997
Part. Matter 10 Micrometers and Smlr Tons/Yr:32.119437140999999

Year: 2011
County Code: 19
Air Basin: SC
Facility ID: 16642
Air District Name: SC
SIC Code: 2082
Air District Name: SOUTH COAST AQMD

Map ID
Direction
Distance
Elevation

MAP FINDINGS

Site

Database(s)

EDR ID Number
EPA ID Number

ANHEUSER BUSCH INC. - L.A. BREWERY (Continued)

1000224745

Community Health Air Pollution Info System: Not reported
Consolidated Emission Reporting Rule: Not reported
Total Organic Hydrocarbon Gases Tons/Yr: 165.39576201
Reactive Organic Gases Tons/Yr: 161.80915468
Carbon Monoxide Emissions Tons/Yr: 37.89447
NOX - Oxides of Nitrogen Tons/Yr: 11.62065
SOX - Oxides of Sulphur Tons/Yr: 2.28383
Particulate Matter Tons/Yr: 48.057866573
Part. Matter 10 Micrometers and Smlr Tons/Yr:31.83269846

Year: 2012
County Code: 19
Air Basin: SC
Facility ID: 16642
Air District Name: SC
SIC Code: 2082
Air District Name: SOUTH COAST AQMD
Community Health Air Pollution Info System: Not reported
Consolidated Emission Reporting Rule: Not reported
Total Organic Hydrocarbon Gases Tons/Yr: 181.69616943
Reactive Organic Gases Tons/Yr: 177.87143299
Carbon Monoxide Emissions Tons/Yr: 40.16374
NOX - Oxides of Nitrogen Tons/Yr: 14.49391
SOX - Oxides of Sulphur Tons/Yr: 2.53099
Particulate Matter Tons/Yr: 48.69597753
Part. Matter 10 Micrometers and Smlr Tons/Yr:32.161249458

Year: 2013
County Code: 19
Air Basin: SC
Facility ID: 16642
Air District Name: SC
SIC Code: 2082
Air District Name: SOUTH COAST AQMD
Community Health Air Pollution Info System: Not reported
Consolidated Emission Reporting Rule: Not reported
Total Organic Hydrocarbon Gases Tons/Yr: 160.49875232
Reactive Organic Gases Tons/Yr: 157.08299125
Carbon Monoxide Emissions Tons/Yr: 35.90723
NOX - Oxides of Nitrogen Tons/Yr: 13.52475
SOX - Oxides of Sulphur Tons/Yr: 2.67645
Particulate Matter Tons/Yr: 47.38625752
Part. Matter 10 Micrometers and Smlr Tons/Yr:31.510782305

Year: 2014
County Code: 19
Air Basin: SC
Facility ID: 16642
Air District Name: SC
SIC Code: 2082
Air District Name: SOUTH COAST AQMD
Community Health Air Pollution Info System: Not reported
Consolidated Emission Reporting Rule: Not reported
Total Organic Hydrocarbon Gases Tons/Yr: 162.74349981
Reactive Organic Gases Tons/Yr: 141.757455
Carbon Monoxide Emissions Tons/Yr: 33.48638
NOX - Oxides of Nitrogen Tons/Yr: 34.059

Map ID
Direction
Distance
Elevation

MAP FINDINGS

Site

Database(s)

EDR ID Number
EPA ID Number

ANHEUSER BUSCH INC. - L.A. BREWERY (Continued)

1000224745

SOX - Oxides of Sulphur Tons/Yr: 0.239615
Particulate Matter Tons/Yr: 61.36734
Part. Matter 10 Micrometers and Smllr Tons/Yr:32.82594412

Year: 2015
County Code: 19
Air Basin: SC
Facility ID: 16642
Air District Name: SC
SIC Code: 2082
Air District Name: SOUTH COAST AQMD
Community Health Air Pollution Info System: Not reported
Consolidated Emission Reporting Rule: Not reported
Total Organic Hydrocarbon Gases Tons/Yr: 113.16660204
Reactive Organic Gases Tons/Yr: 93.285075119
Carbon Monoxide Emissions Tons/Yr: 33.4144385
NOX - Oxides of Nitrogen Tons/Yr: 34.3267705
SOX - Oxides of Sulphur Tons/Yr: 0.2097405
Particulate Matter Tons/Yr: 58.922899635
Part. Matter 10 Micrometers and Smllr Tons/Yr:31.228287685

NPDES:

Npdes Number: Not reported
Facility Status: Not reported
Agency Id: Not reported
Region: 4
Regulatory Measure Id: 189001
Order No: Not reported
Regulatory Measure Type: Industrial
Place Id: Not reported
WDID: 4 19I002616
Program Type: Not reported
Adoption Date Of Regulatory Measure: Not reported
Effective Date Of Regulatory Measure: Not reported
Expiration Date Of Regulatory Measure: Not reported
Termination Date Of Regulatory Measure: Not reported
Discharge Name: Not reported
Discharge Address: Not reported
Discharge City: Not reported
Discharge State: Not reported
Discharge Zip: Not reported
RECEIVED DATE: 05/09/2008
PROCESSED DATE: 04/01/1992
STATUS CODE NAME: Active
STATUS DATE: 04/01/1992
PLACE SIZE: 95
PLACE SIZE UNIT: Acres
FACILITY CONTACT NAME: Luis Cayo
FACILITY CONTACT TITLE: General Manager
FACILITY CONTACT PHONE: 818-908-4156
FACILITY CONTACT PHONE EXT: Not reported
FACILITY CONTACT EMAIL: luis.cayo@anheuser-busch.com
OPERATOR NAME: Anheuser Busch LLC
OPERATOR ADDRESS: 15800 Roscoe Blvd
OPERATOR CITY: Van Nuys
OPERATOR STATE: California
OPERATOR ZIP: 91406

Map ID
Direction
Distance
Elevation

MAP FINDINGS

Site

Database(s)

EDR ID Number
EPA ID Number

ANHEUSER BUSCH INC. - L.A. BREWERY (Continued)

1000224745

OPERATOR CONTACT NAME: Kaci Figueroa
OPERATOR CONTACT TITLE: EHS Manager Environmental
OPERATOR CONTACT PHONE: 818-997-2740
OPERATOR CONTACT PHONE EXT: Not reported
OPERATOR CONTACT EMAIL: kaci.figueroa@anheuser-busch.com
OPERATOR TYPE: Private Business
DEVELOPER NAME: Not reported
DEVELOPER ADDRESS: Not reported
DEVELOPER CITY: Not reported
DEVELOPER STATE: California
DEVELOPER ZIP: Not reported
DEVELOPER CONTACT NAME: Not reported
DEVELOPER CONTACT TITLE: Not reported
CONSTYPE LINEAR UTILITY IND: Not reported
EMERGENCY PHONE NO: Not reported
EMERGENCY PHONE EXT: Not reported
CONSTYPE ABOVE GROUND IND: Not reported
CONSTYPE BELOW GROUND IND: Not reported
CONSTYPE CABLE LINE IND: Not reported
CONSTYPE COMM LINE IND: Not reported
CONSTYPE COMMERCIAL IND: Not reported
CONSTYPE ELECTRICAL LINE IND: Not reported
CONSTYPE GAS LINE IND: Not reported
CONSTYPE INDUSTRIAL IND: Not reported
CONSTYPE OTHER DESCRIPTION: Not reported
CONSTYPE OTHER IND: Not reported
CONSTYPE RECONS IND: Not reported
CONSTYPE RESIDENTIAL IND: Not reported
CONSTYPE TRANSPORT IND: Not reported
CONSTYPE UTILITY DESCRIPTION: Not reported
CONSTYPE UTILITY IND: Not reported
CONSTYPE WATER SEWER IND: Not reported
DIR DISCHARGE USWATER IND: N
RECEIVING WATER NAME: Haskell Channel
CERTIFIER NAME: Luis Cayo
CERTIFIER TITLE: General Manager
CERTIFICATION DATE: 25-MAR-15
PRIMARY SIC: 2082-Malt Beverages
SECONDARY SIC: Not reported
TERTIARY SIC: Not reported

Npdes Number: CAS000001
Facility Status: Active
Agency Id: 0
Region: 4
Regulatory Measure Id: 189001
Order No: 97-03-DWQ
Regulatory Measure Type: Enrollee
Place Id: Not reported
WDID: 4 19I002616
Program Type: Industrial
Adoption Date Of Regulatory Measure: Not reported
Effective Date Of Regulatory Measure: 04/01/1992
Expiration Date Of Regulatory Measure: Not reported
Termination Date Of Regulatory Measure: Not reported
Discharge Name: Anheuser Busch LLC
Discharge Address: 15800 Roscoe Blvd

Map ID
Direction
Distance
Elevation

MAP FINDINGS

Site

Database(s)

EDR ID Number
EPA ID Number

ANHEUSER BUSCH INC. - L.A. BREWERY (Continued)

1000224745

Discharge City:	Van Nuys
Discharge State:	California
Discharge Zip:	91406
RECEIVED DATE:	Not reported
PROCESSED DATE:	Not reported
STATUS CODE NAME:	Not reported
STATUS DATE:	Not reported
PLACE SIZE:	Not reported
PLACE SIZE UNIT:	Not reported
FACILITY CONTACT NAME:	Not reported
FACILITY CONTACT TITLE:	Not reported
FACILITY CONTACT PHONE:	Not reported
FACILITY CONTACT PHONE EXT:	Not reported
FACILITY CONTACT EMAIL:	Not reported
OPERATOR NAME:	Not reported
OPERATOR ADDRESS:	Not reported
OPERATOR CITY:	Not reported
OPERATOR STATE:	Not reported
OPERATOR ZIP:	Not reported
OPERATOR CONTACT NAME:	Not reported
OPERATOR CONTACT TITLE:	Not reported
OPERATOR CONTACT PHONE:	Not reported
OPERATOR CONTACT PHONE EXT:	Not reported
OPERATOR CONTACT EMAIL:	Not reported
OPERATOR TYPE:	Not reported
DEVELOPER NAME:	Not reported
DEVELOPER ADDRESS:	Not reported
DEVELOPER CITY:	Not reported
DEVELOPER STATE:	Not reported
DEVELOPER ZIP:	Not reported
DEVELOPER CONTACT NAME:	Not reported
DEVELOPER CONTACT TITLE:	Not reported
CONSTYPE LINEAR UTILITY IND:	Not reported
EMERGENCY PHONE NO:	Not reported
EMERGENCY PHONE EXT:	Not reported
CONSTYPE ABOVE GROUND IND:	Not reported
CONSTYPE BELOW GROUND IND:	Not reported
CONSTYPE CABLE LINE IND:	Not reported
CONSTYPE COMM LINE IND:	Not reported
CONSTYPE COMMERTIAL IND:	Not reported
CONSTYPE ELECTRICAL LINE IND:	Not reported
CONSTYPE GAS LINE IND:	Not reported
CONSTYPE INDUSTRIAL IND:	Not reported
CONSTYPE OTHER DESRIPTION:	Not reported
CONSTYPE OTHER IND:	Not reported
CONSTYPE RECONS IND:	Not reported
CONSTYPE RESIDENTIAL IND:	Not reported
CONSTYPE TRANSPORT IND:	Not reported
CONSTYPE UTILITY DESCRIPTION:	Not reported
CONSTYPE UTILITY IND:	Not reported
CONSTYPE WATER SEWER IND:	Not reported
DIR DISCHARGE USWATER IND:	Not reported
RECEIVING WATER NAME:	Not reported
CERTIFIER NAME:	Not reported
CERTIFIER TITLE:	Not reported
CERTIFICATION DATE:	Not reported
PRIMARY SIC:	Not reported

Map ID
Direction
Distance
Elevation

MAP FINDINGS

Site

Database(s)

EDR ID Number
EPA ID Number

ANHEUSER BUSCH INC. - L.A. BREWERY (Continued)

1000224745

SECONDARY SIC: Not reported
TERTIARY SIC: Not reported

WDS:

Facility ID: 4 19I002616
Facility Type: Industrial - Facility that treats and/or disposes of liquid or semisolid wastes from any servicing, producing, manufacturing or processing operation of whatever nature, including mining, gravel washing, geothermal operations, air conditioning, ship building and repairing, oil production, storage and disposal operations, water pumping.
Facility Status: Active - Any facility with a continuous or seasonal discharge that is under Waste Discharge Requirements.
NPDES Number: CAS000001 The 1st 2 characters designate the state. The remaining 7 are assigned by the Regional Board
Subregion: 4
Facility Telephone: 8189085521
Facility Contact: ASHOK KHANNA
Agency Name: ANHEUSERBUSCH
Agency Address: 15800 Roscoe Blvd
Agency City,St,Zip: Van Nuys 914061379
Agency Contact: ASHOK KHANNA
Agency Telephone: 8189085521
Agency Type: Private
SIC Code: 0
SIC Code 2: Not reported
Primary Waste Type: Not reported
Primary Waste: Not reported
Waste Type2: Not reported
Waste2: Not reported
Primary Waste Type: Not reported
Secondary Waste: Not reported
Secondary Waste Type: Not reported
Design Flow: 0
Baseline Flow: 0
Reclamation: Not reported
POTW: Not reported
Treat To Water: Minor Threat to Water Quality. A violation of a regional board order should cause a relatively minor impairment of beneficial uses compared to a major or minor threat. Not: All nurds without a TTWQ will be considered a minor threat to water quality unless coded at a higher Level. A Zero (0) may be used to code those NURDS that are found to represent no threat to water quality.
Complexity: Category C - Facilities having no waste treatment systems, such as cooling water dischargers or those who must comply through best management practices, facilities with passive waste treatment and disposal systems, such as septic systems with subsurface disposal, or dischargers having waste storage systems with land disposal such as dairy waste ponds.

Map ID
Direction
Distance
Elevation

MAP FINDINGS

Site

Database(s)

EDR ID Number
EPA ID Number

46
ENE
1/2-1
0.611 mi.
3227 ft.

**NOBLE NEW ELEMENTARY SCHOOL NO. 1
KESTER AVENUE/PARTHENIA STREET
PANORAMA CITY, CA 91402**

**ENVIROSTOR S105628640
SCH N/A**

**Relative:
Higher**

ENVIROSTOR:

**Actual:
825 ft.**

Facility ID: 19880037
Status: Certified
Status Date: 02/28/2003
Site Code: 304273
Site Type: School Cleanup
Site Type Detailed: School
Acres: 3.79
NPL: NO
Regulatory Agencies: SMBRP
Lead Agency: SMBRP
Program Manager: Not reported
Supervisor: Javier Hinojosa
Division Branch: Southern California Schools & Brownfields Outreach
Assembly: 46
Senate: 18
Special Program: Not reported
Restricted Use: NO
Site Mgmt Req: NONE SPECIFIED
Funding: School District
Latitude: 34.2282
Longitude: -118.4565
APN: NONE SPECIFIED
Past Use: RESIDENTIAL AREA
Potential COC: Chlordane
Confirmed COC: NONE SPECIFIED
Potential Description: SOIL
Alias Name: LAUSD-NOBLE NEW ELEMENTARY NO. 1
Alias Type: Alternate Name
Alias Name: LOS ANGELES UNIFIED SCHOOL DISTRICT
Alias Type: Alternate Name
Alias Name: NOBLE NEW ELEMENTARY SCHOOL #1 (PROP)
Alias Type: Alternate Name
Alias Name: NOBLE NEW ELEMENTARY SCHOOL NO. 1
Alias Type: Alternate Name
Alias Name: 110033611839
Alias Type: EPA (FRS #)
Alias Name: 304273
Alias Type: Project Code (Site Code)
Alias Name: 19880037
Alias Type: Envirostor ID Number

Completed Info:

Completed Area Name: PROJECT WIDE
Completed Sub Area Name: Not reported
Completed Document Type: Certification
Completed Date: 02/28/2003
Comments: Not reported

Completed Area Name: PROJECT WIDE
Completed Sub Area Name: Not reported
Completed Document Type: Preliminary Endangerment Assessment Report
Completed Date: 12/24/2001
Comments: Not reported

Map ID
Direction
Distance
Elevation

MAP FINDINGS

Site

Database(s)

EDR ID Number
EPA ID Number

NOBLE NEW ELEMENTARY SCHOOL NO. 1 (Continued)

S105628640

Completed Area Name: PROJECT WIDE
Completed Sub Area Name: Not reported
Completed Document Type: Phase 1
Completed Date: 04/30/2001
Comments: Not reported

Completed Area Name: PROJECT WIDE
Completed Sub Area Name: Not reported
Completed Document Type: Removal Action Completion Report
Completed Date: 02/13/2003
Comments: Not reported

Completed Area Name: PROJECT WIDE
Completed Sub Area Name: Not reported
Completed Document Type: Removal Action Workplan
Completed Date: 06/10/2002
Comments: Not reported

Completed Area Name: PROJECT WIDE
Completed Sub Area Name: Not reported
Completed Document Type: Supplemental Site Investigation Report
Completed Date: 07/30/2003
Comments: Not reported

Completed Area Name: PROJECT WIDE
Completed Sub Area Name: Not reported
Completed Document Type: * CEQA
Completed Date: 06/10/2002
Comments: Not reported

Completed Area Name: PROJECT WIDE
Completed Sub Area Name: Not reported
Completed Document Type: Cost Recovery Closeout Memo
Completed Date: 08/25/2003
Comments: Not reported

Completed Area Name: PROJECT WIDE
Completed Sub Area Name: Not reported
Completed Document Type: Environmental Oversight Agreement
Completed Date: 02/10/2000
Comments: Not reported

Future Area Name: Not reported
Future Sub Area Name: Not reported
Future Document Type: Not reported
Future Due Date: Not reported
Schedule Area Name: Not reported
Schedule Sub Area Name: Not reported
Schedule Document Type: Not reported
Schedule Due Date: Not reported
Schedule Revised Date: Not reported

SCH:

Facility ID: 19880037
Site Type: School Cleanup
Site Type Detail: School

Map ID
Direction
Distance
Elevation

MAP FINDINGS

Site

Database(s)

EDR ID Number
EPA ID Number

NOBLE NEW ELEMENTARY SCHOOL NO. 1 (Continued)

S105628640

Site Mgmt. Req.: NONE SPECIFIED
Acres: 3.79
National Priorities List: NO
Cleanup Oversight Agencies: SMBRP
Lead Agency: SMBRP
Lead Agency Description: DTSC - Site Cleanup Program
Project Manager: Not reported
Supervisor: Javier Hinojosa
Division Branch: Southern California Schools & Brownfields Outreach
Site Code: 304273
Assembly: 46
Senate: 18
Special Program Status: Not reported
Status: Certified
Status Date: 02/28/2003
Restricted Use: NO
Funding: School District
Latitude: 34.2282
Longitude: -118.4565
APN: NONE SPECIFIED
Past Use: RESIDENTIAL AREA
Potential COC: Chlordane
Confirmed COC: NONE SPECIFIED
Potential Description: SOIL
Alias Name: LAUSD-NOBLE NEW ELEMENTARY NO. 1
Alias Type: Alternate Name
Alias Name: LOS ANGELES UNIFIED SCHOOL DISTRICT
Alias Type: Alternate Name
Alias Name: NOBLE NEW ELEMENTARY SCHOOL #1 (PROP)
Alias Type: Alternate Name
Alias Name: NOBLE NEW ELEMENTARY SCHOOL NO. 1
Alias Type: Alternate Name
Alias Name: 110033611839
Alias Type: EPA (FRS #)
Alias Name: 304273
Alias Type: Project Code (Site Code)
Alias Name: 19880037
Alias Type: Envirostor ID Number

Completed Info:

Completed Area Name: PROJECT WIDE
Completed Sub Area Name: Not reported
Completed Document Type: Certification
Completed Date: 02/28/2003
Comments: Not reported

Completed Area Name: PROJECT WIDE
Completed Sub Area Name: Not reported
Completed Document Type: Preliminary Endangerment Assessment Report
Completed Date: 12/24/2001
Comments: Not reported

Completed Area Name: PROJECT WIDE
Completed Sub Area Name: Not reported
Completed Document Type: Phase 1
Completed Date: 04/30/2001
Comments: Not reported

Map ID
Direction
Distance
Elevation

MAP FINDINGS

Site

Database(s)

EDR ID Number
EPA ID Number

NOBLE NEW ELEMENTARY SCHOOL NO. 1 (Continued)

S105628640

Completed Area Name: PROJECT WIDE
Completed Sub Area Name: Not reported
Completed Document Type: Removal Action Completion Report
Completed Date: 02/13/2003
Comments: Not reported

Completed Area Name: PROJECT WIDE
Completed Sub Area Name: Not reported
Completed Document Type: Removal Action Workplan
Completed Date: 06/10/2002
Comments: Not reported

Completed Area Name: PROJECT WIDE
Completed Sub Area Name: Not reported
Completed Document Type: Supplemental Site Investigation Report
Completed Date: 07/30/2003
Comments: Not reported

Completed Area Name: PROJECT WIDE
Completed Sub Area Name: Not reported
Completed Document Type: * CEQA
Completed Date: 06/10/2002
Comments: Not reported

Completed Area Name: PROJECT WIDE
Completed Sub Area Name: Not reported
Completed Document Type: Cost Recovery Closeout Memo
Completed Date: 08/25/2003
Comments: Not reported

Completed Area Name: PROJECT WIDE
Completed Sub Area Name: Not reported
Completed Document Type: Environmental Oversight Agreement
Completed Date: 02/10/2000
Comments: Not reported

Future Area Name: Not reported
Future Sub Area Name: Not reported
Future Document Type: Not reported
Future Due Date: Not reported
Schedule Area Name: Not reported
Schedule Sub Area Name: Not reported
Schedule Document Type: Not reported
Schedule Due Date: Not reported
Schedule Revised Date: Not reported

47
NE
1/2-1
0.750 mi.
3962 ft.

VALLEY REGION ES #6, SITE 3 5640027
8937 KESTER AVENUE
PANORAMA CITY, CA 91402

ENVIROSTOR S107027247
SCH N/A

Relative:
Higher

ENVIROSTOR:
Facility ID: 19880086
Status: No Further Action
Status Date: 11/08/2006
Site Code: 304500
Site Type: School Investigation

Actual:
836 ft.

Map ID
Direction
Distance
Elevation

MAP FINDINGS

Site

Database(s)

EDR ID Number
EPA ID Number

VALLEY REGION ES #6, SITE 3 5640027 (Continued)

S107027247

Site Type Detailed: School
Acres: 4.31
NPL: NO
Regulatory Agencies: SMBRP
Lead Agency: SMBRP
Program Manager: Not reported
Supervisor: Javier Hinojosa
Division Branch: Southern California Schools & Brownfields Outreach
Assembly: 46
Senate: 18
Special Program: Not reported
Restricted Use: NO
Site Mgmt Req: NONE SPECIFIED
Funding: School District
Latitude: 34.23300
Longitude: -118.4578
APN: 2651-013-011-016, 2651-013-119-120, 2651016002
Past Use: RESIDENTIAL AREA
Potential COC: Lead
Confirmed COC: Lead
Potential Description: SOIL
Alias Name: LAUSD-VALLEY REGION ES 6 SITE 3 5640027
Alias Type: Alternate Name
Alias Name: 2651-013-011-016
Alias Type: APN
Alias Name: 2651-013-119-120
Alias Type: APN
Alias Name: 2651016002
Alias Type: APN
Alias Name: 304500
Alias Type: Project Code (Site Code)
Alias Name: 19880086
Alias Type: Envirostor ID Number

Completed Info:

Completed Area Name: PROJECT WIDE
Completed Sub Area Name: Not reported
Completed Document Type: Site Inspections/Visit (Non LUR)
Completed Date: 07/19/2005
Comments: Not reported

Completed Area Name: PROJECT WIDE
Completed Sub Area Name: Not reported
Completed Document Type: Preliminary Endangerment Assessment Report
Completed Date: 01/30/2006
Comments: No Further Action letter issued.

Completed Area Name: PROJECT WIDE
Completed Sub Area Name: Not reported
Completed Document Type: Supplemental Site Investigation Report
Completed Date: 11/08/2006
Comments: Issued Supplemental Site Investigation approval letter.

Completed Area Name: PROJECT WIDE
Completed Sub Area Name: Not reported
Completed Document Type: Cost Recovery Closeout Memo
Completed Date: 11/08/2006
Comments: Not reported

Map ID
Direction
Distance
Elevation

MAP FINDINGS

Site

Database(s)

EDR ID Number
EPA ID Number

VALLEY REGION ES #6, SITE 3 5640027 (Continued)

S107027247

Completed Area Name: PROJECT WIDE
Completed Sub Area Name: Not reported
Completed Document Type: Environmental Oversight Agreement
Completed Date: 02/10/2000
Comments: Not reported

Future Area Name: Not reported
Future Sub Area Name: Not reported
Future Document Type: Not reported
Future Due Date: Not reported
Schedule Area Name: Not reported
Schedule Sub Area Name: Not reported
Schedule Document Type: Not reported
Schedule Due Date: Not reported
Schedule Revised Date: Not reported

SCH:

Facility ID: 19880086
Site Type: School Investigation
Site Type Detail: School
Site Mgmt. Req.: NONE SPECIFIED
Acres: 4.31
National Priorities List: NO
Cleanup Oversight Agencies: SMBRP
Lead Agency: SMBRP
Lead Agency Description: DTSC - Site Cleanup Program
Project Manager: Not reported
Supervisor: Javier Hinojosa
Division Branch: Southern California Schools & Brownfields Outreach
Site Code: 304500
Assembly: 46
Senate: 18
Special Program Status: Not reported
Status: No Further Action
Status Date: 11/08/2006
Restricted Use: NO
Funding: School District
Latitude: 34.23300
Longitude: -118.4578
APN: 2651-013-011-016, 2651-013-119-120, 2651016002
Past Use: RESIDENTIAL AREA
Potential COC: Lead
Confirmed COC: Lead
Potential Description: SOIL
Alias Name: LAUSD-VALLEY REGION ES 6 SITE 3 5640027
Alias Type: Alternate Name
Alias Name: 2651-013-011-016
Alias Type: APN
Alias Name: 2651-013-119-120
Alias Type: APN
Alias Name: 2651016002
Alias Type: APN
Alias Name: 304500
Alias Type: Project Code (Site Code)
Alias Name: 19880086
Alias Type: Envirostor ID Number

Map ID
Direction
Distance
Elevation

MAP FINDINGS

Site

Database(s)

EDR ID Number
EPA ID Number

VALLEY REGION ES #6, SITE 3 5640027 (Continued)

S107027247

Completed Info:

Completed Area Name: PROJECT WIDE
Completed Sub Area Name: Not reported
Completed Document Type: Site Inspections/Visit (Non LUR)
Completed Date: 07/19/2005
Comments: Not reported

Completed Area Name: PROJECT WIDE
Completed Sub Area Name: Not reported
Completed Document Type: Preliminary Endangerment Assessment Report
Completed Date: 01/30/2006
Comments: No Further Action letter issued.

Completed Area Name: PROJECT WIDE
Completed Sub Area Name: Not reported
Completed Document Type: Supplemental Site Investigation Report
Completed Date: 11/08/2006
Comments: Issued Supplemental Site Investigation approval letter.

Completed Area Name: PROJECT WIDE
Completed Sub Area Name: Not reported
Completed Document Type: Cost Recovery Closeout Memo
Completed Date: 11/08/2006
Comments: Not reported

Completed Area Name: PROJECT WIDE
Completed Sub Area Name: Not reported
Completed Document Type: Environmental Oversight Agreement
Completed Date: 02/10/2000
Comments: Not reported

Future Area Name: Not reported
Future Sub Area Name: Not reported
Future Document Type: Not reported
Future Due Date: Not reported
Schedule Area Name: Not reported
Schedule Sub Area Name: Not reported
Schedule Document Type: Not reported
Schedule Due Date: Not reported
Schedule Revised Date: Not reported

H48
South
1/2-1
0.801 mi.
4228 ft.

ITT GILFILLAN A DIV OF ITT INDUSTRIES
7821 ORION AVE
VAN NUYS, CA 91406
Site 1 of 2 in cluster H

ENVIROSTOR **S118757533**
N/A

Relative:
Lower

ENVIROSTOR:
Facility ID: 80001508
Status: No Action Required
Status Date: 06/19/2013
Site Code: Not reported
Site Type: Corrective Action
Site Type Detailed: Corrective Action
Acres: 0
NPL: NO
Regulatory Agencies: NONE SPECIFIED

Actual:
791 ft.

Map ID
Direction
Distance
Elevation

MAP FINDINGS

Site

Database(s)

EDR ID Number
EPA ID Number

ITT GILFILLAN A DIV OF ITT INDUSTRIES (Continued)

S118757533

Lead Agency: NONE SPECIFIED
Program Manager: Katherine Gould
Supervisor: * Unknown
Division Branch: Cleanup Chatsworth
Assembly: 46
Senate: 18
Special Program: Not reported
Restricted Use: NO
Site Mgmt Req: NONE SPECIFIED
Funding: Not reported
Latitude: 34.21252
Longitude: -118.4709
APN: 2222037006
Past Use: NONE SPECIFIED
Potential COC: NONE SPECIFIED
Confirmed COC: NONE SPECIFIED
Potential Description: NONE SPECIFIED
Alias Name: 2222037006
Alias Type: APN
Alias Name: CAD990665556
Alias Type: EPA Identification Number
Alias Name: 110002903537
Alias Type: EPA (FRS #)
Alias Name: SLT43610608
Alias Type: GeoTracker Global ID
Alias Name: 80001508
Alias Type: Envirostor ID Number

Completed Info:

Completed Area Name: PROJECT WIDE
Completed Sub Area Name: Not reported
Completed Document Type: Interim Measures Questionnaire
Completed Date: 02/24/1992
Comments: Not reported

Completed Area Name: PROJECT WIDE
Completed Sub Area Name: Not reported
Completed Document Type: Preliminary Assessment Report
Completed Date: 09/15/1991
Comments: Not reported

Future Area Name: Not reported
Future Sub Area Name: Not reported
Future Document Type: Not reported
Future Due Date: Not reported
Schedule Area Name: Not reported
Schedule Sub Area Name: Not reported
Schedule Document Type: Not reported
Schedule Due Date: Not reported
Schedule Revised Date: Not reported

MAP FINDINGS

Map ID
 Direction
 Distance
 Elevation

Site

Database(s)

EDR ID Number
 EPA ID Number

H49
South
1/2-1
0.801 mi.
4228 ft.

ITT GILFILLAN
7821 ORION AVE
VAN NUYS, CA 91406

Site 2 of 2 in cluster H

Relative:
Lower

Actual:
791 ft.

SEMS-ARCHIVE
CORRACTS
RCRA-TSDF
RCRA-SQG
ENVIROSTOR
SLIC
FTTS
HIST FTTS
FINDS
ECHO
HIST CORTESE
HWP
NPDES
LA Co. Site Mitigation

1000116007
CAD990665556

SEMS-ARCHIVE:
 Site ID: 903318
 EPA ID: CAD990665556
 Federal Facility: N
 NPL: Not on the NPL
 Non NPL Status: NFRAP-Site does not qualify for the NPL based on existing information

Following information was gathered from the prior CERCLIS update completed in 10/2013:
 Site ID: 0903318
 Federal Facility: Not a Federal Facility
 NPL Status: Not on the NPL
 Non NPL Status: NFRAP-Site does not qualify for the NPL based on existing information

CERCLIS-NFRAP Site Contact Details:
 Contact Sequence ID: 13287517.00000
 Person ID: 13003854.00000

Contact Sequence ID: 13293112.00000
 Person ID: 13003858.00000

Contact Sequence ID: 13298970.00000
 Person ID: 13004003.00000

Program Priority:
 Description: RCRA Deferral Audit

Description: RCRA Deferral - New Decision

Description: RCRA Deferral - Further Superfund Assessment

CERCLIS-NFRAP Assessment History:

Action: DISCOVERY
 Date Started: / /
 Date Completed: 04/01/91
 Priority Level: Not reported

Action: PRELIMINARY ASSESSMENT
 Date Started: / /
 Date Completed: 09/18/91
 Priority Level: Deferred to RCRA (Subtitle C)

Action: ARCHIVE SITE
 Date Started: / /

Map ID
Direction
Distance
Elevation

MAP FINDINGS

Site

Database(s)

EDR ID Number
EPA ID Number

ITT GILFILLAN (Continued)

1000116007

Date Completed: 01/23/96
Priority Level: Not reported

CORRACTS:

EPA ID: CAD990665556
EPA Region: 09
Area Name: ENTIRE FACILITY
Actual Date: 19910915
Action: CA075LO - CA Prioritization, Facility or area was assigned a low corrective action priority
NAICS Code(s): 334511
Search, Detection, Navigation, Guidance, Aeronautical, and Nautical System and Instrument Manufacturing
Original schedule date: Not reported
Schedule end date: Not reported

EPA ID: CAD990665556
EPA Region: 09
Area Name: ENTIRE FACILITY
Actual Date: 19920224
Action: CA075LO - CA Prioritization, Facility or area was assigned a low corrective action priority
NAICS Code(s): 334511
Search, Detection, Navigation, Guidance, Aeronautical, and Nautical System and Instrument Manufacturing
Original schedule date: Not reported
Schedule end date: Not reported

RCRA-TSDF:

Date form received by agency: 02/20/2004
Facility name: ITT GILFILLAN
Facility address: 7821 ORION AVENUE
VAN NUYS, CA 91406
EPA ID: CAD990665556
Contact: CHARLES J TAYLOR
Contact address: Not reported
Not reported
Contact country: US
Contact telephone: 818-908-2842
Contact email: CHUCK.TAYLOR@ITT.COM
EPA Region: 09
Land type: Private
Classification: TSDF
Description: Handler is engaged in the treatment, storage or disposal of hazardous waste

Owner/Operator Summary:

Owner/operator name: ITT INDUSTRIES
Owner/operator address: Not reported
Not reported
Owner/operator country: US
Owner/operator telephone: Not reported
Owner/operator email: Not reported
Owner/operator fax: Not reported

Map ID
Direction
Distance
Elevation

MAP FINDINGS

Site

Database(s)

EDR ID Number
EPA ID Number

ITT GILFILLAN (Continued)

1000116007

Owner/operator extension: Not reported
Legal status: Private
Owner/Operator Type: Operator
Owner/Op start date: 07/10/1967
Owner/Op end date: Not reported

Owner/operator name: ORION REAL ESTATE INVESTORS LP
Owner/operator address: 31332 VIA COLINAS, SUITE 103
WESTLAKE VILLAGE, CA, CA 91362

Owner/operator country: US
Owner/operator telephone: Not reported
Owner/operator email: Not reported
Owner/operator fax: Not reported
Owner/operator extension: Not reported
Legal status: Private
Owner/Operator Type: Owner
Owner/Op start date: 01/08/2001
Owner/Op end date: Not reported

Handler Activities Summary:

U.S. importer of hazardous waste: No
Mixed waste (haz. and radioactive): No
Recycler of hazardous waste: No
Transporter of hazardous waste: No
Treater, storer or disposer of HW: No
Underground injection activity: No
On-site burner exemption: No
Furnace exemption: No
Used oil fuel burner: No
Used oil processor: No
User oil refiner: No
Used oil fuel marketer to burner: No
Used oil Specification marketer: No
Used oil transfer facility: No
Used oil transporter: No

Historical Generators:

Date form received by agency: 02/20/2004
Site name: ITT GILFILLAN
Classification: Large Quantity Generator

. Waste code: D001
. Waste name: IGNITABLE WASTE

. Waste code: D002
. Waste name: CORROSIVE WASTE

. Waste code: D008
. Waste name: LEAD

. Waste code: D035
. Waste name: METHYL ETHYL KETONE

. Waste code: F003
. Waste name: THE FOLLOWING SPENT NONHALOGENATED SOLVENTS: XYLENE, ACETONE, ETHYL ACETATE, ETHYL BENZENE, ETHYL ETHER, METHYL ISOBUTYL KETONE, N-BUTYL

Map ID
Direction
Distance
Elevation

MAP FINDINGS

Site

Database(s)

EDR ID Number
EPA ID Number

ITT GILFILLAN (Continued)

1000116007

ALCOHOL, CYCLOHEXANONE, AND METHANOL; ALL SPENT SOLVENT MIXTURES/BLENDS CONTAINING, BEFORE USE, ONLY THE ABOVE SPENT NONHALOGENATED SOLVENTS; AND ALL SPENT SOLVENT MIXTURES/BLENDS CONTAINING, BEFORE USE, ONE OR MORE OF THE ABOVE NONHALOGENATED SOLVENTS, AND A TOTAL OF TEN PERCENT OR MORE (BY VOLUME) OF ONE OR MORE OF THOSE SOLVENTS LISTED IN F001, F002, F004, AND F005; AND STILL BOTTOMS FROM THE RECOVERY OF THESE SPENT SOLVENTS AND SPENT SOLVENT MIXTURES.

. Waste code: F019
. Waste name: WASTEWATER TREATMENT SLUDGES FROM THE CHEMICAL CONVERSION COATING OF ALUMINUM, EXCEPT FROM ZIRCONIUM PHOSPHATING IN ALUMINUM CAN WASHING WHEN SUCH PHOSPHATING IS AN EXCLUSIVE CONVERSION COATING PROCESS.

Date form received by agency:03/04/1999
Site name: ITT GILFILLAN
Classification: Large Quantity Generator

Date form received by agency:09/01/1996
Site name: ITT GILFILLAN
Classification: Large Quantity Generator

Date form received by agency:02/09/1996
Site name: ITT GILFILLAN
Classification: Large Quantity Generator

Date form received by agency:03/29/1994
Site name: ITT GILFILLAN
Classification: Large Quantity Generator

Date form received by agency:03/31/1992
Site name: ITT GILFILLAN
Classification: Large Quantity Generator

Date form received by agency:08/18/1980
Site name: ITT GILFILLAN
Classification: Large Quantity Generator

Corrective Action Summary:

Event date: 01/01/1990
Event: LEAD AGENCY DETERMINATION

Event date: 09/15/1991
Event: PA OR CERCLA INSPECTION

Event date: 09/15/1991
Event: CA PRIORITIZATION-LOW CA PRIORITY

Event date: 02/24/1992
Event: CA PRIORITIZATION-LOW CA PRIORITY

Event date: 02/24/1992
Event: STABILIZATION MEASURES EVALUATION-FACILITY NOT AMENABLE TO STABILIZATION

Facility Has Received Notices of Violations:

Map ID
Direction
Distance
Elevation

MAP FINDINGS

Site

Database(s)

EDR ID Number
EPA ID Number

ITT GILFILLAN (Continued)

1000116007

Regulation violated: FR - 262.50-60
Area of violation: Generators - General
Date violation determined: 08/17/1988
Date achieved compliance: 02/02/1989
Violation lead agency: State
Enforcement action: WRITTEN INFORMAL
Enforcement action date: 09/09/1988
Enf. disposition status: Not reported
Enf. disp. status date: Not reported
Enforcement lead agency: State
Proposed penalty amount: Not reported
Final penalty amount: Not reported
Paid penalty amount: Not reported

Regulation violated: F - 264.140-150.H
Area of violation: TSD - Financial Requirements
Date violation determined: 08/04/1988
Date achieved compliance: 02/02/1989
Violation lead agency: State
Enforcement action: Not reported
Enforcement action date: Not reported
Enf. disposition status: Not reported
Enf. disp. status date: Not reported
Enforcement lead agency: Not reported
Proposed penalty amount: Not reported
Final penalty amount: Not reported
Paid penalty amount: Not reported

Regulation violated: FR - 262.10-12.A
Area of violation: Generators - General
Date violation determined: 09/18/1986
Date achieved compliance: 11/18/1986
Violation lead agency: State
Enforcement action: WRITTEN INFORMAL
Enforcement action date: 09/18/1986
Enf. disposition status: Not reported
Enf. disp. status date: Not reported
Enforcement lead agency: State
Proposed penalty amount: Not reported
Final penalty amount: Not reported
Paid penalty amount: Not reported

Evaluation Action Summary:

Evaluation date: 10/26/2006
Evaluation: COMPLIANCE EVALUATION INSPECTION ON-SITE
Area of violation: Not reported
Date achieved compliance: Not reported
Evaluation lead agency: State

Evaluation date: 08/19/2003
Evaluation: COMPLIANCE EVALUATION INSPECTION ON-SITE
Area of violation: Not reported
Date achieved compliance: Not reported
Evaluation lead agency: State Contractor/Grantee

Evaluation date: 08/17/1988
Evaluation: COMPLIANCE EVALUATION INSPECTION ON-SITE

Map ID
Direction
Distance
Elevation

MAP FINDINGS

Site

Database(s)

EDR ID Number
EPA ID Number

ITT GILFILLAN (Continued)

1000116007

Area of violation: Generators - General
Date achieved compliance: 02/02/1989
Evaluation lead agency: State

Evaluation date: 08/04/1988
Evaluation: FINANCIAL RECORD REVIEW
Area of violation: TSD - Financial Requirements
Date achieved compliance: 02/02/1989
Evaluation lead agency: State

Evaluation date: 09/18/1986
Evaluation: NON-FINANCIAL RECORD REVIEW
Area of violation: Not reported
Date achieved compliance: Not reported
Evaluation lead agency: State

Evaluation date: 09/18/1986
Evaluation: COMPLIANCE EVALUATION INSPECTION ON-SITE
Area of violation: Generators - General
Date achieved compliance: 11/18/1986
Evaluation lead agency: State

Evaluation date: 03/11/1985
Evaluation: FINANCIAL RECORD REVIEW
Area of violation: Not reported
Date achieved compliance: Not reported
Evaluation lead agency: State

ENVIROSTOR:

Facility ID: 71003191
Status: Refer: Other Agency
Status Date: Not reported
Site Code: Not reported
Site Type: Tiered Permit
Site Type Detailed: Tiered Permit
Acres: Not reported
NPL: NO
Regulatory Agencies: NONE SPECIFIED
Lead Agency: NONE SPECIFIED
Program Manager: Not reported
Supervisor: Not reported
Division Branch: Cleanup Chatsworth
Assembly: 46
Senate: 18
Special Program: Not reported
Restricted Use: NO
Site Mgmt Req: NONE SPECIFIED
Funding: Not reported
Latitude: 34.20838
Longitude: -118.4893
APN: NONE SPECIFIED
Past Use: NONE SPECIFIED
Potential COC: NONE SPECIFIED
Confirmed COC: NONE SPECIFIED
Potential Description: NONE SPECIFIED
Alias Name: CAD990665556
Alias Type: EPA Identification Number
Alias Name: 110002903537

Map ID
Direction
Distance
Elevation

MAP FINDINGS

Site

Database(s)

EDR ID Number
EPA ID Number

ITT GILFILLAN (Continued)

1000116007

Alias Type: EPA (FRS #)
Alias Name: SLT43610608
Alias Type: GeoTracker Global ID
Alias Name: 71003191
Alias Type: Envirostor ID Number

Completed Info:

Completed Area Name: Not reported
Completed Sub Area Name: Not reported
Completed Document Type: Not reported
Completed Date: Not reported
Comments: Not reported

Future Area Name: Not reported
Future Sub Area Name: Not reported
Future Document Type: Not reported
Future Due Date: Not reported
Schedule Area Name: Not reported
Schedule Sub Area Name: Not reported
Schedule Document Type: Not reported
Schedule Due Date: Not reported
Schedule Revised Date: Not reported

SLIC:

Region: STATE
Facility Status: Completed - Case Closed
Status Date: 12/18/1997
Global Id: SLT43610608
Lead Agency: LOS ANGELES RWQCB (REGION 4)
Lead Agency Case Number: 71003191
Latitude: 34.215586
Longitude: -118.471679
Case Type: Cleanup Program Site
Case Worker: LAC
Local Agency: Not reported
RB Case Number: 0735
File Location: Not reported
Potential Media Affected: Not reported
Potential Contaminants of Concern: Not reported
Site History: Not reported

[Click here to access the California GeoTracker records for this facility:](#)

SLIC REG 4:

Region: 4
Facility Status: Not reported
SLIC: 0735
Substance: VOCs
Staff: LACFD

FTTS INSP:

Inspection Number: 19870806CA001 1
Region: 09
Inspection Date: 08/06/87
Inspector: BERMAN
Violation occurred: Yes

Map ID
Direction
Distance
Elevation

MAP FINDINGS

Site

Database(s)

EDR ID Number
EPA ID Number

ITT GILFILLAN (Continued)

1000116007

Investigation Type: Section 6 PCB State Conducted
Investigation Reason: Neutral Scheme, State
Legislation Code: TSCA
Facility Function: User

HIST FTTS INSP:

Inspection Number: 19870806CA001 1
Region: 09
Inspection Date: Not reported
Inspector: BERMAN
Violation occurred: Yes
Investigation Type: Section 6 PCB State Conducted
Investigation Reason: Neutral Scheme, State
Legislation Code: TSCA
Facility Function: User

FINDS:

Registry ID: 110002903537

Environmental Interest/Information System

NCDB (National Compliance Data Base) supports implementation of the Federal Insecticide, Fungicide, and Rodenticide Act (FIFRA) and the Toxic Substances Control Act (TSCA). The system tracks inspections in regions and states with cooperative agreements, enforcement actions, and settlements.

US EPA TRIS (Toxics Release Inventory System) contains information from facilities on the amounts of over 300 listed toxic chemicals that these facilities release directly to air, water, land, or that are transported off-site.

California Hazardous Waste Tracking System - Datamart (HWTS-DATAMART) provides California with information on hazardous waste shipments for generators, transporters, and treatment, storage, and disposal facilities.

US National Pollutant Discharge Elimination System (NPDES) module of the Compliance Information System (ICIS) tracks surface water permits issued under the Clean Water Act. Under NPDES, all facilities that discharge pollutants from any point source into waters of the United States are required to obtain a permit. The permit will likely contain limits on what can be discharged, impose monitoring and reporting requirements, and include other provisions to ensure that the discharge does not adversely affect water quality.

RCRAInfo is a national information system that supports the Resource Conservation and Recovery Act (RCRA) program through the tracking of events and activities related to facilities that generate, transport, and treat, store, or dispose of hazardous waste. RCRAInfo allows RCRA program staff to track the notification, permit, compliance, and corrective action activities required under RCRA.

STATE MASTER

Map ID
Direction
Distance
Elevation

MAP FINDINGS

Site

Database(s)

EDR ID Number
EPA ID Number

ITT GILFILLAN (Continued)

1000116007

HAZARDOUS WASTE BIENNIAL REPORTER

[Click this hyperlink](#) while viewing on your computer to access additional FINDS: detail in the EDR Site Report.

ECHO:

Envid: 1000116007
Registry ID: 110002903537
DFR URL: <http://echo.epa.gov/detailed-facility-report?fid=110002903537>

HIST CORTESE:

Region: CORTESE
Facility County Code: 19
Reg By: LTNKA
Reg Id: 3087

HWP:

EPA Id: CAD990665556
Cleanup Status: PROTECTIVE FILER
Latitude: 34.21239
Longitude: -118.4705
Facility Type: Historical - Non-Operating
Facility Size: Not reported
Team: Not reported
Supervisor: Not reported
Site Code: Not reported
Assembly District: 46
Senate District: 18
Public Information Officer: Not reported
Public Information Officer: Not reported

Activities:

EPA Id: CAD990665556
Facility Type: Historical - Non-Operating
Unit Names: CONTAIN1, TANKSTR1, TANKTRT1
Event Description: Protective Filer Status - PROTECTIVE FILER (RECEIVED)
Actual Date: 07/09/1984

EPA Id: CAD990665556
Facility Type: Historical - Non-Operating
Unit Names: CONTAIN1, TANKSTR1, TANKTRT1
Event Description: Protective Filer Status - PROTECTIVE FILER (APPROVED)
Actual Date: 12/23/1987

Alias:

EPA Id: CAD990665556
Facility Type: Historical - Non-Operating
Alias Type: FRS
Alias: 110002903537

EPA Id: CAD990665556
Facility Type: Historical - Non-Operating
Alias Type: Alternate Name
Alias: ITT GILFILLAN A DIV OF ITT INDUSTRIES

Map ID
Direction
Distance
Elevation

MAP FINDINGS

Site

Database(s)

EDR ID Number
EPA ID Number

ITT GILFILLAN (Continued)

1000116007

NPDES:

Npdes Number:	Not reported
Facility Status:	Not reported
Agency Id:	Not reported
Region:	4
Regulatory Measure Id:	189779
Order No:	Not reported
Regulatory Measure Type:	Industrial
Place Id:	Not reported
WDID:	4 19I009238
Program Type:	Not reported
Adoption Date Of Regulatory Measure:	Not reported
Effective Date Of Regulatory Measure:	Not reported
Expiration Date Of Regulatory Measure:	Not reported
Termination Date Of Regulatory Measure:	02/26/2016
Discharge Name:	Not reported
Discharge Address:	Not reported
Discharge City:	Not reported
Discharge State:	Not reported
Discharge Zip:	Not reported
RECEIVED DATE:	05/09/2008
PROCESSED DATE:	11/10/1992
STATUS CODE NAME:	Terminated
STATUS DATE:	06/16/2016
PLACE SIZE:	15.14
PLACE SIZE UNIT:	Acres
FACILITY CONTACT NAME:	Jonathan Cooper
FACILITY CONTACT TITLE:	ESH Manager
FACILITY CONTACT PHONE:	818-902-2054
FACILITY CONTACT PHONE EXT:	Not reported
FACILITY CONTACT EMAIL:	jonathan.cooper@exelisinc.com
OPERATOR NAME:	Exelis Inc Radar Reconnaissance Acoustic Syst
OPERATOR ADDRESS:	7821 Orion Avenue
OPERATOR CITY:	Van Nuys
OPERATOR STATE:	California
OPERATOR ZIP:	91406
OPERATOR CONTACT NAME:	Jonathan Cooper
OPERATOR CONTACT TITLE:	ESH Manager
OPERATOR CONTACT PHONE:	818-902-2054
OPERATOR CONTACT PHONE EXT:	Not reported
OPERATOR CONTACT EMAIL:	jonathan.cooper@exelisinc.com
OPERATOR TYPE:	Private Business
DEVELOPER NAME:	Not reported
DEVELOPER ADDRESS:	Not reported
DEVELOPER CITY:	Not reported
DEVELOPER STATE:	California
DEVELOPER ZIP:	Not reported
DEVELOPER CONTACT NAME:	Not reported
DEVELOPER CONTACT TITLE:	Not reported
CONSTYPE LINEAR UTILITY IND:	Not reported
EMERGENCY PHONE NO:	818-988-2600
EMERGENCY PHONE EXT:	Not reported
CONSTYPE ABOVE GROUND IND:	Not reported
CONSTYPE BELOW GROUND IND:	Not reported
CONSTYPE CABLE LINE IND:	Not reported
CONSTYPE COMM LINE IND:	Not reported
CONSTYPE COMMERTIAL IND:	Not reported

Map ID
Direction
Distance
Elevation

MAP FINDINGS

Site

Database(s)

EDR ID Number
EPA ID Number

ITT GILFILLAN (Continued)

1000116007

CONSTYPE ELECTRICAL LINE IND:	Not reported
CONSTYPE GAS LINE IND:	Not reported
CONSTYPE INDUSTRIAL IND:	Not reported
CONSTYPE OTHER DESCRIPTION:	Not reported
CONSTYPE OTHER IND:	Not reported
CONSTYPE RECONS IND:	Not reported
CONSTYPE RESIDENTIAL IND:	Not reported
CONSTYPE TRANSPORT IND:	Not reported
CONSTYPE UTILITY DESCRIPTION:	Not reported
CONSTYPE UTILITY IND:	Not reported
CONSTYPE WATER SEWER IND:	Not reported
DIR DISCHARGE USWATER IND:	N
RECEIVING WATER NAME:	Los Angeles River
CERTIFIER NAME:	Jonathan Cooper
CERTIFIER TITLE:	ESH Manager
CERTIFICATION DATE:	02-FEB-15
PRIMARY SIC:	3812-Search, Detection, Navigation, Guidance, Aeronautical, and Nautical Systems and Instruments
SECONDARY SIC:	Not reported
TERTIARY SIC:	Not reported
Npdes Number:	CAS000001
Facility Status:	Terminated
Agency Id:	0
Region:	4
Regulatory Measure Id:	189779
Order No:	97-03-DWQ
Regulatory Measure Type:	Enrollee
Place Id:	Not reported
WDID:	4 19I009238
Program Type:	Industrial
Adoption Date Of Regulatory Measure:	Not reported
Effective Date Of Regulatory Measure:	11/10/1992
Expiration Date Of Regulatory Measure:	Not reported
Termination Date Of Regulatory Measure:	02/26/2016
Discharge Name:	Exelis Inc Radar Reconnaissance Acoustic Syst
Discharge Address:	7821 Orion Avenue
Discharge City:	Van Nuys
Discharge State:	California
Discharge Zip:	91406
RECEIVED DATE:	Not reported
PROCESSED DATE:	Not reported
STATUS CODE NAME:	Not reported
STATUS DATE:	Not reported
PLACE SIZE:	Not reported
PLACE SIZE UNIT:	Not reported
FACILITY CONTACT NAME:	Not reported
FACILITY CONTACT TITLE:	Not reported
FACILITY CONTACT PHONE:	Not reported
FACILITY CONTACT PHONE EXT:	Not reported
FACILITY CONTACT EMAIL:	Not reported
OPERATOR NAME:	Not reported
OPERATOR ADDRESS:	Not reported
OPERATOR CITY:	Not reported
OPERATOR STATE:	Not reported
OPERATOR ZIP:	Not reported
OPERATOR CONTACT NAME:	Not reported

Map ID
Direction
Distance
Elevation

MAP FINDINGS

Site

Database(s)

EDR ID Number
EPA ID Number

ITT GILFILLAN (Continued)

1000116007

OPERATOR CONTACT TITLE:	Not reported
OPERATOR CONTACT PHONE:	Not reported
OPERATOR CONTACT PHONE EXT:	Not reported
OPERATOR CONTACT EMAIL:	Not reported
OPERATOR TYPE:	Not reported
DEVELOPER NAME:	Not reported
DEVELOPER ADDRESS:	Not reported
DEVELOPER CITY:	Not reported
DEVELOPER STATE:	Not reported
DEVELOPER ZIP:	Not reported
DEVELOPER CONTACT NAME:	Not reported
DEVELOPER CONTACT TITLE:	Not reported
CONSTYPE LINEAR UTILITY IND:	Not reported
EMERGENCY PHONE NO:	Not reported
EMERGENCY PHONE EXT:	Not reported
CONSTYPE ABOVE GROUND IND:	Not reported
CONSTYPE BELOW GROUND IND:	Not reported
CONSTYPE CABLE LINE IND:	Not reported
CONSTYPE COMM LINE IND:	Not reported
CONSTYPE COMMERTIAL IND:	Not reported
CONSTYPE ELECTRICAL LINE IND:	Not reported
CONSTYPE GAS LINE IND:	Not reported
CONSTYPE INDUSTRIAL IND:	Not reported
CONSTYPE OTHER DESRIPTION:	Not reported
CONSTYPE OTHER IND:	Not reported
CONSTYPE RECONS IND:	Not reported
CONSTYPE RESIDENTIAL IND:	Not reported
CONSTYPE TRANSPORT IND:	Not reported
CONSTYPE UTILITY DESCRIPTION:	Not reported
CONSTYPE UTILITY IND:	Not reported
CONSTYPE WATER SEWER IND:	Not reported
DIR DISCHARGE USWATER IND:	Not reported
RECEIVING WATER NAME:	Not reported
CERTIFIER NAME:	Not reported
CERTIFIER TITLE:	Not reported
CERTIFICATION DATE:	Not reported
PRIMARY SIC:	Not reported
SECONDARY SIC:	Not reported
TERTIARY SIC:	Not reported

LA Co. Site Mitigation:

Facility ID:	FA0019498
Site ID:	SD0010554
Jurisdiction:	County
Case ID:	RO0010554
Abated:	Yes
Assigned To:	Kim Clark
Entered Date:	05/11/2004
Abated Date:	10/22/1996

Map ID
Direction
Distance
Elevation

MAP FINDINGS

Site

Database(s)

EDR ID Number
EPA ID Number

50
SW
1/2-1
0.855 mi.
4512 ft.

LITTON DATA SYSTEMS
15800 STRATHERN STREET
VAN NUYS, CA 91406

ENVIROSTOR 1000417285
RCRA NonGen / NLR CAD043099506
EMI

Relative:
Lower

ENVIROSTOR:
Facility ID: 71002388
Status: Refer: Other Agency
Status Date: Not reported
Site Code: Not reported
Site Type: Tiered Permit
Site Type Detailed: Tiered Permit
Acres: Not reported
NPL: NO
Regulatory Agencies: NONE SPECIFIED
Lead Agency: NONE SPECIFIED
Program Manager: Not reported
Supervisor: Not reported
Division Branch: Cleanup Chatsworth
Assembly: 46
Senate: 18
Special Program: Not reported
Restricted Use: NO
Site Mgmt Req: NONE SPECIFIED
Funding: Not reported
Latitude: 34.21571
Longitude: -118.4793
APN: NONE SPECIFIED
Past Use: NONE SPECIFIED
Potential COC: NONE SPECIFIED
Confirmed COC: NONE SPECIFIED
Potential Description: NONE SPECIFIED
Alias Name: CAD043099506
Alias Type: EPA Identification Number
Alias Name: 110012437201
Alias Type: EPA (FRS #)
Alias Name: 71002388
Alias Type: Envirostor ID Number

Completed Info:

Completed Area Name: Not reported
Completed Sub Area Name: Not reported
Completed Document Type: Not reported
Completed Date: Not reported
Comments: Not reported

Future Area Name: Not reported
Future Sub Area Name: Not reported
Future Document Type: Not reported
Future Due Date: Not reported
Schedule Area Name: Not reported
Schedule Sub Area Name: Not reported
Schedule Document Type: Not reported
Schedule Due Date: Not reported
Schedule Revised Date: Not reported

RCRA NonGen / NLR:

Date form received by agency: 03/11/1994

Map ID
Direction
Distance
Elevation

MAP FINDINGS

Site

Database(s)

EDR ID Number
EPA ID Number

LITTON DATA SYSTEMS (Continued)

1000417285

Facility name: LITTON DATA SYSTEMS
Facility address: 15800 STRATHERN STREET
VAN NUYS, CA 91406-0000
EPA ID: CAD043099506
Mailing address: 29851 AGOURA ROAD
AGOURA HILLS, CA 91301-0000
Contact: DEAN WASSON
Contact address: Not reported
Not reported
Contact country: US
Contact telephone: 818-597-5401
Contact email: Not reported
EPA Region: 09
Land type: Private
Classification: Non-Generator
Description: Handler: Non-Generators do not presently generate hazardous waste

Handler Activities Summary:

U.S. importer of hazardous waste: No
Mixed waste (haz. and radioactive): No
Recycler of hazardous waste: No
Transporter of hazardous waste: No
Treater, storer or disposer of HW: No
Underground injection activity: No
On-site burner exemption: No
Furnace exemption: No
Used oil fuel burner: No
Used oil processor: No
User oil refiner: No
Used oil fuel marketer to burner: No
Used oil Specification marketer: No
Used oil transfer facility: No
Used oil transporter: No

Historical Generators:

Date form received by agency: 02/11/1994
Site name: LITTON DATA SYSTEMS
Classification: Not a generator, verified

Date form received by agency: 03/30/1992
Site name: LITTON SYSTEMS INC. DATA SYSTEMS DIVISIO
Classification: Large Quantity Generator

Date form received by agency: 04/12/1990
Site name: LITTON DATA SYSTEMS
Classification: Large Quantity Generator

Facility Has Received Notices of Violations:

Regulation violated: F - 262.10-12.A
Area of violation: Generators - General
Date violation determined: 10/23/1985
Date achieved compliance: 11/30/1985
Violation lead agency: State
Enforcement action: Not reported
Enforcement action date: Not reported
Enf. disposition status: Not reported

Map ID
Direction
Distance
Elevation

MAP FINDINGS

Site

Database(s)

EDR ID Number
EPA ID Number

LITTON DATA SYSTEMS (Continued)

1000417285

Enf. disp. status date: Not reported
Enforcement lead agency: Not reported
Proposed penalty amount: Not reported
Final penalty amount: Not reported
Paid penalty amount: Not reported

Regulation violated: FR - FEA
Area of violation: Formal Enforcement Agreement or Order
Date violation determined: 01/17/1985
Date achieved compliance: 11/26/1985
Violation lead agency: State
Enforcement action: WRITTEN INFORMAL
Enforcement action date: 12/12/1984
Enf. disposition status: Not reported
Enf. disp. status date: Not reported
Enforcement lead agency: State
Proposed penalty amount: Not reported
Final penalty amount: Not reported
Paid penalty amount: Not reported

Regulation violated: FR - 262.10-12.A
Area of violation: Generators - General
Date violation determined: 12/12/1984
Date achieved compliance: 11/16/1985
Violation lead agency: State
Enforcement action: WRITTEN INFORMAL
Enforcement action date: 12/12/1984
Enf. disposition status: Not reported
Enf. disp. status date: Not reported
Enforcement lead agency: State
Proposed penalty amount: Not reported
Final penalty amount: Not reported
Paid penalty amount: Not reported

Evaluation Action Summary:

Evaluation date: 11/26/1985
Evaluation: COMPLIANCE SCHEDULE EVALUATION
Area of violation: Not reported
Date achieved compliance: Not reported
Evaluation lead agency: State

Evaluation date: 10/23/1985
Evaluation: NON-FINANCIAL RECORD REVIEW
Area of violation: Not reported
Date achieved compliance: Not reported
Evaluation lead agency: State

Evaluation date: 10/23/1985
Evaluation: COMPLIANCE EVALUATION INSPECTION ON-SITE
Area of violation: Generators - General
Date achieved compliance: 11/30/1985
Evaluation lead agency: State

Evaluation date: 01/17/1985
Evaluation: COMPLIANCE SCHEDULE EVALUATION
Area of violation: Formal Enforcement Agreement or Order
Date achieved compliance: 11/26/1985

Map ID
Direction
Distance
Elevation

MAP FINDINGS

Site

Database(s)

EDR ID Number
EPA ID Number

LITTON DATA SYSTEMS (Continued)

1000417285

Evaluation lead agency: State

Evaluation date: 12/12/1984
Evaluation: COMPLIANCE EVALUATION INSPECTION ON-SITE
Area of violation: Generators - General
Date achieved compliance: 11/16/1985
Evaluation lead agency: State

EMI:

Year: 1987
County Code: 19
Air Basin: SC
Facility ID: 8274
Air District Name: SC
SIC Code: 3661
Air District Name: SOUTH COAST AQMD
Community Health Air Pollution Info System: Not reported
Consolidated Emission Reporting Rule: Not reported
Total Organic Hydrocarbon Gases Tons/Yr: 0
Reactive Organic Gases Tons/Yr: 0
Carbon Monoxide Emissions Tons/Yr: 0
NOX - Oxides of Nitrogen Tons/Yr: 0
SOX - Oxides of Sulphur Tons/Yr: 0
Particulate Matter Tons/Yr: 0
Part. Matter 10 Micrometers and Smlr Tons/Yr:0

Year: 1990
County Code: 19
Air Basin: SC
Facility ID: 8274
Air District Name: SC
SIC Code: 3661
Air District Name: SOUTH COAST AQMD
Community Health Air Pollution Info System: Not reported
Consolidated Emission Reporting Rule: Not reported
Total Organic Hydrocarbon Gases Tons/Yr: 10
Reactive Organic Gases Tons/Yr: 7
Carbon Monoxide Emissions Tons/Yr: 0
NOX - Oxides of Nitrogen Tons/Yr: 0
SOX - Oxides of Sulphur Tons/Yr: 0
Particulate Matter Tons/Yr: 0
Part. Matter 10 Micrometers and Smlr Tons/Yr:0

Year: 1995
County Code: 19
Air Basin: SC
Facility ID: 8274
Air District Name: SC
SIC Code: 3661
Air District Name: SOUTH COAST AQMD
Community Health Air Pollution Info System: Not reported
Consolidated Emission Reporting Rule: Not reported
Total Organic Hydrocarbon Gases Tons/Yr: 1
Reactive Organic Gases Tons/Yr: 0
Carbon Monoxide Emissions Tons/Yr: 0
NOX - Oxides of Nitrogen Tons/Yr: 1
SOX - Oxides of Sulphur Tons/Yr: 0
Particulate Matter Tons/Yr: 0

Map ID
 Direction
 Distance
 Elevation

MAP FINDINGS

Site

Database(s)

EDR ID Number
 EPA ID Number

LITTON DATA SYSTEMS (Continued)

1000417285

Part. Matter 10 Micrometers and Smlr Tons/Yr:0

51
 ESE
 1/2-1
 0.953 mi.
 5033 ft.

VALLEY REGION ELEMENTARY SCHOOL NO. 13 (SITE 6B) 5
14662 TITUS STREET
PANORAMA CITY, CA 91402

ENVIROSTOR S109034345
SCH N/A

Relative:
Lower

ENVIROSTOR:

Facility ID: 60000850
 Status: Certified
 Status Date: 05/24/2011
 Site Code: 304467
 Site Type: School Cleanup
 Site Type Detailed: School
 Acres: 5.46
 NPL: NO
 Regulatory Agencies: SMBRP
 Lead Agency: SMBRP
 Program Manager: Amit Pathak
 Supervisor: Shahir Haddad
 Division Branch: Southern California Schools & Brownfields Outreach
 Assembly: 46
 Senate: 18
 Special Program: Not reported
 Restricted Use: NO
 Site Mgmt Req: NONE SPECIFIED
 Funding: School District
 Latitude: 34.21884
 Longitude: -118.4530
 APN: 2210-012-001
 Past Use: MAINTENANCE / CLEANING, PAINT/DEPAINT FACILITY, RESIDENTIAL AREA
 Potential COC: Arsenic Benzene Chlordane DDD DDE DDT Polynuclear aromatic hydrocarbons (PAHs TPH-gas Antimony and compounds Cadmium and compounds Lead, Organic (tetraethyl lead
 Confirmed COC: Arsenic Benzene Chlordane DDD DDE DDT Polynuclear aromatic hydrocarbons (PAHs TPH-gas Antimony and compounds Lead, Organic (tetraethyl lead Cadmium and compounds
 Potential Description: CSS, IA, SOIL, SV
 Alias Name: 2210-012-001
 Alias Type: APN
 Alias Name: 304467
 Alias Type: Project Code (Site Code)
 Alias Name: 60000850
 Alias Type: Envirostor ID Number

Completed Info:

Completed Area Name: PROJECT WIDE
 Completed Sub Area Name: Not reported
 Completed Document Type: CEQA - Initial Study/ Neg. Declaration
 Completed Date: 07/15/2009
 Comments: DTSC completes preparation of Initial Study and Negative Declaration.

Completed Area Name: PROJECT WIDE
 Completed Sub Area Name: Not reported
 Completed Document Type: Master Agreement
 Completed Date: 03/17/2008
 Comments: rec'd fully executed agreement

Map ID
Direction
Distance
Elevation

MAP FINDINGS

Site

Database(s)

EDR ID Number
EPA ID Number

VALLEY REGION ELEMENTARY SCHOOL NO. 13 (SITE 6B) 56.40088 (Continued)

S109034345

Completed Area Name: PROJECT WIDE
Completed Sub Area Name: Not reported
Completed Document Type: Certification
Completed Date: 10/27/2010
Comments: DTSC certified that response action according to the DTSC-approved RAW is complete.

Completed Area Name: PROJECT WIDE
Completed Sub Area Name: Not reported
Completed Document Type: Cost Recovery Closeout Memo
Completed Date: 02/01/2011
Comments: Not reported

Completed Area Name: PROJECT WIDE
Completed Sub Area Name: Not reported
Completed Document Type: School Cleanup Agreement
Completed Date: 08/26/2009
Comments: sent amended agreement to district

Completed Area Name: PROJECT WIDE
Completed Sub Area Name: Not reported
Completed Document Type: CEQA - Initial Study/ Environmental Impact Report
Completed Date: 09/16/2009
Comments: Not reported

Completed Area Name: PROJECT WIDE
Completed Sub Area Name: Not reported
Completed Document Type: Preliminary Endangerment Assessment Workplan
Completed Date: 06/06/2008
Comments: Reviewed the scoping document for a meeting and site visit.

Completed Area Name: PROJECT WIDE
Completed Sub Area Name: Not reported
Completed Document Type: Preliminary Endangerment Assessment Report
Completed Date: 10/17/2008
Comments: Approved the PEA for further action. A RAP will be prepared to address and remediate the on and offsite contamination.

Completed Area Name: PROJECT WIDE
Completed Sub Area Name: Not reported
Completed Document Type: Remedial Action Plan
Completed Date: 09/15/2009
Comments: DTSC approved the Remedial Action Plan for implementation

Completed Area Name: PROJECT WIDE
Completed Sub Area Name: Not reported
Completed Document Type: Supplemental Site Investigation Tech Memo
Completed Date: 01/15/2009
Comments: The Tech Memo was approved by DTSC via e-mail dated January 15, 2009.

Completed Area Name: PROJECT WIDE
Completed Sub Area Name: Not reported
Completed Document Type: Other Report
Completed Date: 03/14/2008
Comments: The Phase I was submitted for background information only.

Completed Area Name: PROJECT WIDE

Map ID
Direction
Distance
Elevation

MAP FINDINGS

Site

Database(s)

EDR ID Number
EPA ID Number

VALLEY REGION ELEMENTARY SCHOOL NO. 13 (SITE 6B) 56.40088 (Continued)

S109034345

Completed Sub Area Name: Not reported
Completed Document Type: Fact Sheets
Completed Date: 08/03/2009
Comments: DTSC concurred with the fact sheet for publication

Completed Area Name: PROJECT WIDE
Completed Sub Area Name: Not reported
Completed Document Type: Public Notice
Completed Date: 08/03/2009
Comments: Not reported

Completed Area Name: PROJECT WIDE
Completed Sub Area Name: Not reported
Completed Document Type: Design/Implementation Workplan
Completed Date: 12/07/2009
Comments: Remedial design is approved. The Remediation is expected to begin in January 2010.

Completed Area Name: PROJECT WIDE
Completed Sub Area Name: Not reported
Completed Document Type: 4.15 Request
Completed Date: 08/27/2009
Comments: Rec'd signed 4.15 from district

Completed Area Name: PROJECT WIDE
Completed Sub Area Name: Not reported
Completed Document Type: Remedial Action Completion Report
Completed Date: 04/21/2010
Comments: Not reported

Completed Area Name: PROJECT WIDE
Completed Sub Area Name: Not reported
Completed Document Type: Removal Action Completion Report
Completed Date: 08/23/2010
Comments: RACR approved is NFA for OU2.

Completed Area Name: PROJECT WIDE
Completed Sub Area Name: Not reported
Completed Document Type: Other Report
Completed Date: 07/02/2010
Comments: Not reported

Completed Area Name: PROJECT WIDE
Completed Sub Area Name: Not reported
Completed Document Type: Removal Action Completion Report
Completed Date: 09/28/2010
Comments: The RACR review is complete and the RACR is approved.

Future Area Name: Not reported
Future Sub Area Name: Not reported
Future Document Type: Not reported
Future Due Date: Not reported
Schedule Area Name: Not reported
Schedule Sub Area Name: Not reported
Schedule Document Type: Not reported
Schedule Due Date: Not reported
Schedule Revised Date: Not reported

Map ID
Direction
Distance
Elevation

MAP FINDINGS

Site

Database(s)

EDR ID Number
EPA ID Number

VALLEY REGION ELEMENTARY SCHOOL NO. 13 (SITE 6B) 56.40088 (Continued)

S109034345

SCH:

Facility ID: 60000850
Site Type: School Cleanup
Site Type Detail: School
Site Mgmt. Req.: NONE SPECIFIED
Acres: 5.46
National Priorities List: NO
Cleanup Oversight Agencies: SMBRP
Lead Agency: SMBRP
Lead Agency Description: DTSC - Site Cleanup Program
Project Manager: Amit Pathak
Supervisor: Shahir Haddad
Division Branch: Southern California Schools & Brownfields Outreach
Site Code: 304467
Assembly: 46
Senate: 18
Special Program Status: Not reported
Status: Certified
Status Date: 05/24/2011
Restricted Use: NO
Funding: School District
Latitude: 34.21884
Longitude: -118.4530
APN: 2210-012-001
Past Use: MAINTENANCE / CLEANING, PAINT/DEPAINT FACILITY, RESIDENTIAL AREA
Potential COC: Arsenic, Benzene, Chlordane, DDD, DDE, DDT, Polynuclear aromatic hydrocarbons (PAHs, TPH-gas, Antimony and compounds, Cadmium and compounds, Lead, Organic (tetraethyl lead
Confirmed COC: Arsenic, Benzene, Chlordane, DDD, DDE, DDT, Polynuclear aromatic hydrocarbons (PAHs, TPH-gas, Antimony and compounds, Lead, Organic (tetraethyl lead, Cadmium and compounds
Potential Description: CSS, IA, SOIL, SV
Alias Name: 2210-012-001
Alias Type: APN
Alias Name: 304467
Alias Type: Project Code (Site Code)
Alias Name: 60000850
Alias Type: Envirostor ID Number

Completed Info:

Completed Area Name: PROJECT WIDE
Completed Sub Area Name: Not reported
Completed Document Type: CEQA - Initial Study/ Neg. Declaration
Completed Date: 07/15/2009
Comments: DTSC completes preparation of Initial Study and Negative Declaration.

Completed Area Name: PROJECT WIDE
Completed Sub Area Name: Not reported
Completed Document Type: Master Agreement
Completed Date: 03/17/2008
Comments: rec'd fully executed agreement

Completed Area Name: PROJECT WIDE
Completed Sub Area Name: Not reported
Completed Document Type: Certification
Completed Date: 10/27/2010

Map ID
Direction
Distance
Elevation

MAP FINDINGS

Site

Database(s)

EDR ID Number
EPA ID Number

VALLEY REGION ELEMENTARY SCHOOL NO. 13 (SITE 6B) 56.40088 (Continued)

S109034345

Comments: DTSC certified that response action according to the DTSC-approved RAW is complete.

Completed Area Name: PROJECT WIDE
Completed Sub Area Name: Not reported
Completed Document Type: Cost Recovery Closeout Memo
Completed Date: 02/01/2011
Comments: Not reported

Completed Area Name: PROJECT WIDE
Completed Sub Area Name: Not reported
Completed Document Type: School Cleanup Agreement
Completed Date: 08/26/2009
Comments: sent amended agreement to district

Completed Area Name: PROJECT WIDE
Completed Sub Area Name: Not reported
Completed Document Type: CEQA - Initial Study/ Environmental Impact Report
Completed Date: 09/16/2009
Comments: Not reported

Completed Area Name: PROJECT WIDE
Completed Sub Area Name: Not reported
Completed Document Type: Preliminary Endangerment Assessment Workplan
Completed Date: 06/06/2008
Comments: Reviewed the scoping document for a meeting and site visit.

Completed Area Name: PROJECT WIDE
Completed Sub Area Name: Not reported
Completed Document Type: Preliminary Endangerment Assessment Report
Completed Date: 10/17/2008
Comments: Approved the PEA for further action. A RAP will be prepared to address and remediate the on and offsite contamination.

Completed Area Name: PROJECT WIDE
Completed Sub Area Name: Not reported
Completed Document Type: Remedial Action Plan
Completed Date: 09/15/2009
Comments: DTSC approved the Remedial Action Plan for implementation

Completed Area Name: PROJECT WIDE
Completed Sub Area Name: Not reported
Completed Document Type: Supplemental Site Investigation Tech Memo
Completed Date: 01/15/2009
Comments: The Tech Memo was approved by DTSC via e-mail dated January 15, 2009.

Completed Area Name: PROJECT WIDE
Completed Sub Area Name: Not reported
Completed Document Type: Other Report
Completed Date: 03/14/2008
Comments: The Phase I was submitted for background information only.

Completed Area Name: PROJECT WIDE
Completed Sub Area Name: Not reported
Completed Document Type: Fact Sheets
Completed Date: 08/03/2009
Comments: DTSC concurred with the fact sheet for publication

Map ID
Direction
Distance
Elevation

MAP FINDINGS

Site

Database(s)

EDR ID Number
EPA ID Number

VALLEY REGION ELEMENTARY SCHOOL NO. 13 (SITE 6B) 56.40088 (Continued)

S109034345

Completed Area Name: PROJECT WIDE
Completed Sub Area Name: Not reported
Completed Document Type: Public Notice
Completed Date: 08/03/2009
Comments: Not reported

Completed Area Name: PROJECT WIDE
Completed Sub Area Name: Not reported
Completed Document Type: Design/Implementation Workplan
Completed Date: 12/07/2009
Comments: Remedial design is approved. The Remediation is expected to begin in January 2010.

Completed Area Name: PROJECT WIDE
Completed Sub Area Name: Not reported
Completed Document Type: 4.15 Request
Completed Date: 08/27/2009
Comments: Rec'd signed 4.15 from district

Completed Area Name: PROJECT WIDE
Completed Sub Area Name: Not reported
Completed Document Type: Remedial Action Completion Report
Completed Date: 04/21/2010
Comments: Not reported

Completed Area Name: PROJECT WIDE
Completed Sub Area Name: Not reported
Completed Document Type: Removal Action Completion Report
Completed Date: 08/23/2010
Comments: RACR approved is NFA for OU2.

Completed Area Name: PROJECT WIDE
Completed Sub Area Name: Not reported
Completed Document Type: Other Report
Completed Date: 07/02/2010
Comments: Not reported

Completed Area Name: PROJECT WIDE
Completed Sub Area Name: Not reported
Completed Document Type: Removal Action Completion Report
Completed Date: 09/28/2010
Comments: The RACR review is complete and the RACR is approved.

Future Area Name: Not reported
Future Sub Area Name: Not reported
Future Document Type: Not reported
Future Due Date: Not reported
Schedule Area Name: Not reported
Schedule Sub Area Name: Not reported
Schedule Document Type: Not reported
Schedule Due Date: Not reported
Schedule Revised Date: Not reported

Map ID
Direction
Distance
Elevation

MAP FINDINGS

Site

Database(s)

EDR ID Number
EPA ID Number

52
SSW
1/2-1
0.978 mi.
5166 ft.

EASTON SPORTS, INC.
7800 HASKELL AVENUE
VAN NUYS, CA 91406

ENVIROSTOR S103672091
LUST N/A
SLIC
DEED
HIST CORTESE

Relative:
Lower

ENVIROSTOR:

Facility ID: 71002292
Status: Refer: Other Agency
Status Date: Not reported
Site Code: Not reported
Site Type: Tiered Permit
Site Type Detailed: Tiered Permit
Acres: Not reported
NPL: NO
Regulatory Agencies: NONE SPECIFIED
Lead Agency: NONE SPECIFIED
Program Manager: Not reported
Supervisor: Not reported
Division Branch: Cleanup Chatsworth
Assembly: 46
Senate: 18
Special Program: Not reported
Restricted Use: NO
Site Mgmt Req: NONE SPECIFIED
Funding: Not reported
Latitude: 34.21258
Longitude: -118.4742
APN: NONE SPECIFIED
Past Use: NONE SPECIFIED
Potential COC: NONE SPECIFIED
Confirmed COC: NONE SPECIFIED
Potential Description: NONE SPECIFIED
Alias Name: CAD009525098
Alias Type: EPA Identification Number
Alias Name: 110000497962
Alias Type: EPA (FRS #)
Alias Name: 71002292
Alias Type: Envirostor ID Number

Completed Info:

Completed Area Name: Not reported
Completed Sub Area Name: Not reported
Completed Document Type: Not reported
Completed Date: Not reported
Comments: Not reported

Future Area Name: Not reported
Future Sub Area Name: Not reported
Future Document Type: Not reported
Future Due Date: Not reported
Schedule Area Name: Not reported
Schedule Sub Area Name: Not reported
Schedule Document Type: Not reported
Schedule Due Date: Not reported
Schedule Revised Date: Not reported

LUST:

Region: STATE

Map ID
Direction
Distance
Elevation

MAP FINDINGS

Site

Database(s)

EDR ID Number
EPA ID Number

EASTON SPORTS, INC. (Continued)

S103672091

Global Id: T0603702442
Latitude: 34.2124720189251
Longitude: -118.474009037018
Case Type: LUST Cleanup Site
Status: Completed - Case Closed
Status Date: 07/18/1996
Lead Agency: LOS ANGELES RWQCB (REGION 4)
Case Worker: YR
Local Agency: LOS ANGELES, CITY OF
RB Case Number: 914060934
LOC Case Number: Not reported
File Location: Not reported
Potential Media Affect: Aquifer used for drinking water supply
Potential Contaminants of Concern: Aviation
Site History: Not reported

[Click here to access the California GeoTracker records for this facility:](#)

Contact:

Global Id: T0603702442
Contact Type: Local Agency Caseworker
Contact Name: ELOY LUNA
Organization Name: LOS ANGELES, CITY OF
Address: 200 North Main Street, Suite 1780
City: LOS ANGELES
Email: eloy.luna@lacity.org
Phone Number: Not reported

Global Id: T0603702442
Contact Type: Regional Board Caseworker
Contact Name: YUE RONG
Organization Name: LOS ANGELES RWQCB (REGION 4)
Address: 320 W. 4TH ST., SUITE 200
City: Los Angeles
Email: yrong@waterboards.ca.gov
Phone Number: Not reported

Status History:

Global Id: T0603702442
Status: Completed - Case Closed
Status Date: 07/18/1996

Global Id: T0603702442
Status: Open - Case Begin Date
Status Date: 11/18/1983

Global Id: T0603702442
Status: Open - Site Assessment
Status Date: 07/22/1988

Regulatory Activities:

Global Id: T0603702442
Action Type: Other
Date: 11/18/1983
Action: Leak Reported

MAP FINDINGS

EASTON SPORTS, INC. (Continued)

S103672091

SLIC:

Region: STATE
Facility Status: **Completed - Case Closed**
Status Date: 10/29/2009
Global Id: SLT4L8471882
Lead Agency: LOS ANGELES RWQCB (REGION 4)
Lead Agency Case Number: Not reported
Latitude: 34.2127603681484
Longitude: -118.4743309021
Case Type: Cleanup Program Site
Case Worker: Not reported
Local Agency: Not reported
RB Case Number: 0847
File Location: Regional Board
Potential Media Affected: Sediments, Soil, Soil Vapor
Potential Contaminants of Concern: Not reported
Site History:

The site consists of three single-story industrial buildings, formerly used for the manufacturing of aluminum baseball bats, bicycle parts, and other sports equipment. The Easton Sports complex consists of four street addresses, identified as: 7800, 7824, 7834, and 7850 Haskell Avenue, Van Nuys, California. During the course of business, a variety of chemicals were used in manufacturing operations which included, but not limited to, 1,1,1-trichloroethane (TCA), trichloroethylene (TCE), tetrachloroethylene (PCE), methyl ethyl ketone (MEK), and acids in addition to cutting and hydraulic oils. SOIL INVESTIGATIONS Since 1993, various consultants have conducted environmental investigations, which included soil matrix and soil gas sampling. The analytical results confirmed that due to the industrial operations, the soil beneath the Site was impacted by a variety of contaminants such as total recoverable petroleum hydrocarbons (TRPH) at a concentration of 30,000 micrograms per kilogram (a%g/kg), PCE at 37,000 a%g/kg, and TCA at 100,000 a%g/kg. The maximum concentrations of 1,1-dichloroethylene, TCA, and PCE in soil gas were all detected at 5 feet below the ground surface (bgs) at 1,320 parts per billion by volume (ppbv), 8,870 ppbv, and 326 ppbv, respectively. In certain areas, a limited amount of remediation was conducted by excavation with off-site disposal of impacted soil to approved facilities. In addition, soil vapor extraction (SVE) activities resulted in the removal of approximately 2,700 pounds of volatile organic compounds from the impacted soil beneath the site. RECENT WORK (2008 - 2009) Soil borings have been advanced for the investigation of volatile organic compounds (VOCs); semi-VOCs (SVOCs); total petroleum hydrocarbons (TPH); 1,4-dioxane; and heavy metals. Soil vapor samples were also collected and analyzed for VOCs. *Soil Results* VOCs were detected in every soil sample collected during the field investigation. Thirty-two of 66 target analytes were detected. Most detected analytes were detected at concentrations below United States Environmental Protection Agency (USEPA) Regional Screening Levels (RSLs) for soil at industrial sites. An exception occurred for PCE, which was detected in a 40-foot sample in boring ESB31 in the Anodize Area at concentrations up to 4,400 a%g/kg. Lower PCE concentrations of 1,200 a%g/kg were detected at 45 feet and up to 540 a%g/kg at 50 feet within ESB31 soil samples. In addition, oil-range total petroleum hydrocarbons (TPH) were detected in most of the boreholes advanced across the site. The detected TPH concentrations warrant additional investigation within three areas: the Tube Reducing Area, north of the Bat Sanding Area, and the

Map ID
Direction
Distance
Elevation

MAP FINDINGS

Site

Database(s)

EDR ID Number
EPA ID Number

EASTON SPORTS, INC. (Continued)

S103672091

Anodize Area. In each of these areas, TPH concentrations were detected in concentrations up to 3,300 mg/kg, 4,800 mg/kg, and 14,000 mg/kg, respectively. A follow-up investigation was performed to delineate the TPH and VOCs. Based upon this investigation, a closure request has been submitted to LARWQCB. *Soil Vapor Results* Chlorinated solvent soil vapors were detected across the site. However, a human health risk evaluation resulted in a calculation of acceptable risk levels and the LARWQCB agreed that no further action was necessary for evaluation of human health risks due to soil vapors. Not reported

[Click here to access the California GeoTracker records for this facility:](#)

DEED:

Envirostor ID: SLT4L8471882
Area: Not reported
Sub Area: Not reported
Site Type: SLIC
Status: COMPLETED - CASE CLOSED
Agency: SWRCB
Covenant Uploaded: Y
Deed Date(s): 09/22/2009

HIST CORTESE:

Region: CORTESE
Facility County Code: 19
Reg By: LTNKA
Reg Id: 914060934

Count: 2 records.

ORPHAN SUMMARY

City	EDR ID	Site Name	Site Address	Zip	Database(s)
LOS ANGELES	S118946945		LEMAY ST & SEPULVEDA BLVD	91406	CDL
VAN NUYS	S107736256	EAST VALLEY HIGH SCHOOL NO. 3	VAN NUYS BOULEVARD/LANARK STRE	91402	ENVIROSTOR, SCH

GOVERNMENT RECORDS SEARCHED / DATA CURRENCY TRACKING

To maintain currency of the following federal and state databases, EDR contacts the appropriate governmental agency on a monthly or quarterly basis, as required.

Number of Days to Update: Provides confirmation that EDR is reporting records that have been updated within 90 days from the date the government agency made the information available to the public.

STANDARD ENVIRONMENTAL RECORDS

Federal NPL site list

NPL: National Priority List

National Priorities List (Superfund). The NPL is a subset of CERCLIS and identifies over 1,200 sites for priority cleanup under the Superfund Program. NPL sites may encompass relatively large areas. As such, EDR provides polygon coverage for over 1,000 NPL site boundaries produced by EPA's Environmental Photographic Interpretation Center (EPIC) and regional EPA offices.

Date of Government Version: 05/30/2017	Source: EPA
Date Data Arrived at EDR: 06/08/2017	Telephone: N/A
Date Made Active in Reports: 09/15/2017	Last EDR Contact: 10/05/2017
Number of Days to Update: 99	Next Scheduled EDR Contact: 01/15/2018
	Data Release Frequency: Quarterly

NPL Site Boundaries

Sources:

EPA's Environmental Photographic Interpretation Center (EPIC)
Telephone: 202-564-7333

EPA Region 1
Telephone 617-918-1143

EPA Region 6
Telephone: 214-655-6659

EPA Region 3
Telephone 215-814-5418

EPA Region 7
Telephone: 913-551-7247

EPA Region 4
Telephone 404-562-8033

EPA Region 8
Telephone: 303-312-6774

EPA Region 5
Telephone 312-886-6686

EPA Region 9
Telephone: 415-947-4246

EPA Region 10
Telephone 206-553-8665

Proposed NPL: Proposed National Priority List Sites

A site that has been proposed for listing on the National Priorities List through the issuance of a proposed rule in the Federal Register. EPA then accepts public comments on the site, responds to the comments, and places on the NPL those sites that continue to meet the requirements for listing.

Date of Government Version: 05/30/2017	Source: EPA
Date Data Arrived at EDR: 06/09/2017	Telephone: N/A
Date Made Active in Reports: 09/15/2017	Last EDR Contact: 10/05/2017
Number of Days to Update: 98	Next Scheduled EDR Contact: 01/15/2018
	Data Release Frequency: Quarterly

NPL LIENS: Federal Superfund Liens

Federal Superfund Liens. Under the authority granted the USEPA by CERCLA of 1980, the USEPA has the authority to file liens against real property in order to recover remedial action expenditures or when the property owner received notification of potential liability. USEPA compiles a listing of filed notices of Superfund Liens.

Date of Government Version: 10/15/1991	Source: EPA
Date Data Arrived at EDR: 02/02/1994	Telephone: 202-564-4267
Date Made Active in Reports: 03/30/1994	Last EDR Contact: 08/15/2011
Number of Days to Update: 56	Next Scheduled EDR Contact: 11/28/2011
	Data Release Frequency: No Update Planned

GOVERNMENT RECORDS SEARCHED / DATA CURRENCY TRACKING

Federal Delisted NPL site list

Delisted NPL: National Priority List Deletions

The National Oil and Hazardous Substances Pollution Contingency Plan (NCP) establishes the criteria that the EPA uses to delete sites from the NPL. In accordance with 40 CFR 300.425.(e), sites may be deleted from the NPL where no further response is appropriate.

Date of Government Version: 05/30/2017	Source: EPA
Date Data Arrived at EDR: 06/09/2017	Telephone: N/A
Date Made Active in Reports: 09/15/2017	Last EDR Contact: 10/05/2017
Number of Days to Update: 98	Next Scheduled EDR Contact: 01/15/2018
	Data Release Frequency: Quarterly

Federal CERCLIS list

FEDERAL FACILITY: Federal Facility Site Information listing

A listing of National Priority List (NPL) and Base Realignment and Closure (BRAC) sites found in the Comprehensive Environmental Response, Compensation and Liability Information System (CERCLIS) Database where EPA Federal Facilities Restoration and Reuse Office is involved in cleanup activities.

Date of Government Version: 11/07/2016	Source: Environmental Protection Agency
Date Data Arrived at EDR: 01/05/2017	Telephone: 703-603-8704
Date Made Active in Reports: 04/07/2017	Last EDR Contact: 10/06/2017
Number of Days to Update: 92	Next Scheduled EDR Contact: 01/15/2018
	Data Release Frequency: Varies

SEMS: Superfund Enterprise Management System

SEMS (Superfund Enterprise Management System) tracks hazardous waste sites, potentially hazardous waste sites, and remedial activities performed in support of EPA's Superfund Program across the United States. The list was formerly known as CERCLIS, renamed to SEMS by the EPA in 2015. The list contains data on potentially hazardous waste sites that have been reported to the USEPA by states, municipalities, private companies and private persons, pursuant to Section 103 of the Comprehensive Environmental Response, Compensation, and Liability Act (CERCLA). This dataset also contains sites which are either proposed to or on the National Priorities List (NPL) and the sites which are in the screening and assessment phase for possible inclusion on the NPL.

Date of Government Version: 07/11/2017	Source: EPA
Date Data Arrived at EDR: 07/21/2017	Telephone: 800-424-9346
Date Made Active in Reports: 10/06/2017	Last EDR Contact: 10/20/2017
Number of Days to Update: 77	Next Scheduled EDR Contact: 01/29/2018
	Data Release Frequency: Quarterly

Federal CERCLIS NFRAP site list

SEMS-ARCHIVE: Superfund Enterprise Management System Archive

GOVERNMENT RECORDS SEARCHED / DATA CURRENCY TRACKING

SEMS-ARCHIVE (Superfund Enterprise Management System Archive) tracks sites that have no further interest under the Federal Superfund Program based on available information. The list was formerly known as the CERCLIS-NFRAP, renamed to SEMS ARCHIVE by the EPA in 2015. EPA may perform a minimal level of assessment work at a site while it is archived if site conditions change and/or new information becomes available. Archived sites have been removed and archived from the inventory of SEMS sites. Archived status indicates that, to the best of EPA's knowledge, assessment at a site has been completed and that EPA has determined no further steps will be taken to list the site on the National Priorities List (NPL), unless information indicates this decision was not appropriate or other considerations require a recommendation for listing at a later time. The decision does not necessarily mean that there is no hazard associated with a given site; it only means that, based upon available information, the location is not judged to be potential NPL site.

Date of Government Version: 07/11/2017	Source: EPA
Date Data Arrived at EDR: 07/28/2017	Telephone: 800-424-9346
Date Made Active in Reports: 10/06/2017	Last EDR Contact: 10/20/2017
Number of Days to Update: 70	Next Scheduled EDR Contact: 01/29/2018
	Data Release Frequency: Quarterly

Federal RCRA CORRACTS facilities list

CORRACTS: Corrective Action Report

CORRACTS identifies hazardous waste handlers with RCRA corrective action activity.

Date of Government Version: 09/13/2017	Source: EPA
Date Data Arrived at EDR: 09/26/2017	Telephone: 800-424-9346
Date Made Active in Reports: 10/06/2017	Last EDR Contact: 09/26/2017
Number of Days to Update: 10	Next Scheduled EDR Contact: 01/08/2018
	Data Release Frequency: Quarterly

Federal RCRA non-CORRACTS TSD facilities list

RCRA-TSDF: RCRA - Treatment, Storage and Disposal

RCRAInfo is EPA's comprehensive information system, providing access to data supporting the Resource Conservation and Recovery Act (RCRA) of 1976 and the Hazardous and Solid Waste Amendments (HSWA) of 1984. The database includes selective information on sites which generate, transport, store, treat and/or dispose of hazardous waste as defined by the Resource Conservation and Recovery Act (RCRA). Transporters are individuals or entities that move hazardous waste from the generator offsite to a facility that can recycle, treat, store, or dispose of the waste. TSDFs treat, store, or dispose of the waste.

Date of Government Version: 09/13/2017	Source: Environmental Protection Agency
Date Data Arrived at EDR: 09/26/2017	Telephone: (415) 495-8895
Date Made Active in Reports: 10/06/2017	Last EDR Contact: 09/26/2017
Number of Days to Update: 10	Next Scheduled EDR Contact: 01/08/2018
	Data Release Frequency: Quarterly

Federal RCRA generators list

RCRA-LQG: RCRA - Large Quantity Generators

RCRAInfo is EPA's comprehensive information system, providing access to data supporting the Resource Conservation and Recovery Act (RCRA) of 1976 and the Hazardous and Solid Waste Amendments (HSWA) of 1984. The database includes selective information on sites which generate, transport, store, treat and/or dispose of hazardous waste as defined by the Resource Conservation and Recovery Act (RCRA). Large quantity generators (LQGs) generate over 1,000 kilograms (kg) of hazardous waste, or over 1 kg of acutely hazardous waste per month.

Date of Government Version: 09/13/2017	Source: Environmental Protection Agency
Date Data Arrived at EDR: 09/26/2017	Telephone: (415) 495-8895
Date Made Active in Reports: 10/06/2017	Last EDR Contact: 09/26/2017
Number of Days to Update: 10	Next Scheduled EDR Contact: 01/08/2018
	Data Release Frequency: Quarterly

GOVERNMENT RECORDS SEARCHED / DATA CURRENCY TRACKING

RCRA-SQG: RCRA - Small Quantity Generators

RCRAInfo is EPA's comprehensive information system, providing access to data supporting the Resource Conservation and Recovery Act (RCRA) of 1976 and the Hazardous and Solid Waste Amendments (HSWA) of 1984. The database includes selective information on sites which generate, transport, store, treat and/or dispose of hazardous waste as defined by the Resource Conservation and Recovery Act (RCRA). Small quantity generators (SQGs) generate between 100 kg and 1,000 kg of hazardous waste per month.

Date of Government Version: 09/13/2017	Source: Environmental Protection Agency
Date Data Arrived at EDR: 09/26/2017	Telephone: (415) 495-8895
Date Made Active in Reports: 10/06/2017	Last EDR Contact: 09/26/2017
Number of Days to Update: 10	Next Scheduled EDR Contact: 01/08/2018
	Data Release Frequency: Quarterly

RCRA-CESQG: RCRA - Conditionally Exempt Small Quantity Generators

RCRAInfo is EPA's comprehensive information system, providing access to data supporting the Resource Conservation and Recovery Act (RCRA) of 1976 and the Hazardous and Solid Waste Amendments (HSWA) of 1984. The database includes selective information on sites which generate, transport, store, treat and/or dispose of hazardous waste as defined by the Resource Conservation and Recovery Act (RCRA). Conditionally exempt small quantity generators (CESQGs) generate less than 100 kg of hazardous waste, or less than 1 kg of acutely hazardous waste per month.

Date of Government Version: 09/13/2017	Source: Environmental Protection Agency
Date Data Arrived at EDR: 09/26/2017	Telephone: (415) 495-8895
Date Made Active in Reports: 10/06/2017	Last EDR Contact: 09/26/2017
Number of Days to Update: 10	Next Scheduled EDR Contact: 01/08/2018
	Data Release Frequency: Quarterly

Federal institutional controls / engineering controls registries

LUCIS: Land Use Control Information System

LUCIS contains records of land use control information pertaining to the former Navy Base Realignment and Closure properties.

Date of Government Version: 05/22/2017	Source: Department of the Navy
Date Data Arrived at EDR: 06/13/2017	Telephone: 843-820-7326
Date Made Active in Reports: 09/15/2017	Last EDR Contact: 08/10/2017
Number of Days to Update: 94	Next Scheduled EDR Contact: 11/27/2017
	Data Release Frequency: Varies

US ENG CONTROLS: Engineering Controls Sites List

A listing of sites with engineering controls in place. Engineering controls include various forms of caps, building foundations, liners, and treatment methods to create pathway elimination for regulated substances to enter environmental media or effect human health.

Date of Government Version: 08/10/2017	Source: Environmental Protection Agency
Date Data Arrived at EDR: 08/30/2017	Telephone: 703-603-0695
Date Made Active in Reports: 10/13/2017	Last EDR Contact: 08/30/2017
Number of Days to Update: 44	Next Scheduled EDR Contact: 12/11/2017
	Data Release Frequency: Varies

US INST CONTROL: Sites with Institutional Controls

A listing of sites with institutional controls in place. Institutional controls include administrative measures, such as groundwater use restrictions, construction restrictions, property use restrictions, and post remediation care requirements intended to prevent exposure to contaminants remaining on site. Deed restrictions are generally required as part of the institutional controls.

Date of Government Version: 08/10/2017	Source: Environmental Protection Agency
Date Data Arrived at EDR: 08/30/2017	Telephone: 703-603-0695
Date Made Active in Reports: 10/13/2017	Last EDR Contact: 08/30/2017
Number of Days to Update: 44	Next Scheduled EDR Contact: 12/11/2017
	Data Release Frequency: Varies

GOVERNMENT RECORDS SEARCHED / DATA CURRENCY TRACKING

Federal ERNS list

ERNS: Emergency Response Notification System

Emergency Response Notification System. ERNS records and stores information on reported releases of oil and hazardous substances.

Date of Government Version: 09/18/2017

Date Data Arrived at EDR: 09/21/2017

Date Made Active in Reports: 10/13/2017

Number of Days to Update: 22

Source: National Response Center, United States Coast Guard

Telephone: 202-267-2180

Last EDR Contact: 09/21/2017

Next Scheduled EDR Contact: 01/08/2018

Data Release Frequency: Quarterly

State- and tribal - equivalent NPL

RESPONSE: State Response Sites

Identifies confirmed release sites where DTSC is involved in remediation, either in a lead or oversight capacity. These confirmed release sites are generally high-priority and high potential risk.

Date of Government Version: 07/31/2017

Date Data Arrived at EDR: 08/01/2017

Date Made Active in Reports: 08/15/2017

Number of Days to Update: 14

Source: Department of Toxic Substances Control

Telephone: 916-323-3400

Last EDR Contact: 08/01/2017

Next Scheduled EDR Contact: 11/13/2017

Data Release Frequency: Quarterly

State- and tribal - equivalent CERCLIS

ENVIROSTOR: EnviroStor Database

The Department of Toxic Substances Control's (DTSC's) Site Mitigation and Brownfields Reuse Program's (SMBRP's) EnviroStor database identifies sites that have known contamination or sites for which there may be reasons to investigate further. The database includes the following site types: Federal Superfund sites (National Priorities List (NPL)); State Response, including Military Facilities and State Superfund; Voluntary Cleanup; and School sites. EnviroStor provides similar information to the information that was available in CalSites, and provides additional site information, including, but not limited to, identification of formerly-contaminated properties that have been released for reuse, properties where environmental deed restrictions have been recorded to prevent inappropriate land uses, and risk characterization information that is used to assess potential impacts to public health and the environment at contaminated sites.

Date of Government Version: 07/31/2017

Date Data Arrived at EDR: 08/01/2017

Date Made Active in Reports: 08/15/2017

Number of Days to Update: 14

Source: Department of Toxic Substances Control

Telephone: 916-323-3400

Last EDR Contact: 08/01/2017

Next Scheduled EDR Contact: 11/13/2017

Data Release Frequency: Quarterly

State and tribal landfill and/or solid waste disposal site lists

SWF/LF (SWIS): Solid Waste Information System

Active, Closed and Inactive Landfills. SWF/LF records typically contain an inventory of solid waste disposal facilities or landfills. These may be active or inactive facilities or open dumps that failed to meet RCRA Section 4004 criteria for solid waste landfills or disposal sites.

Date of Government Version: 08/14/2017

Date Data Arrived at EDR: 08/17/2017

Date Made Active in Reports: 09/21/2017

Number of Days to Update: 35

Source: Department of Resources Recycling and Recovery

Telephone: 916-341-6320

Last EDR Contact: 08/17/2017

Next Scheduled EDR Contact: 11/27/2017

Data Release Frequency: Quarterly

State and tribal leaking storage tank lists

GOVERNMENT RECORDS SEARCHED / DATA CURRENCY TRACKING

LUST REG 8: Leaking Underground Storage Tanks

California Regional Water Quality Control Board Santa Ana Region (8). For more current information, please refer to the State Water Resources Control Board's LUST database.

Date of Government Version: 02/14/2005	Source: California Regional Water Quality Control Board Santa Ana Region (8)
Date Data Arrived at EDR: 02/15/2005	Telephone: 909-782-4496
Date Made Active in Reports: 03/28/2005	Last EDR Contact: 08/15/2011
Number of Days to Update: 41	Next Scheduled EDR Contact: 11/28/2011
	Data Release Frequency: Varies

LUST REG 9: Leaking Underground Storage Tank Report

Orange, Riverside, San Diego counties. For more current information, please refer to the State Water Resources Control Board's LUST database.

Date of Government Version: 03/01/2001	Source: California Regional Water Quality Control Board San Diego Region (9)
Date Data Arrived at EDR: 04/23/2001	Telephone: 858-637-5595
Date Made Active in Reports: 05/21/2001	Last EDR Contact: 09/26/2011
Number of Days to Update: 28	Next Scheduled EDR Contact: 01/09/2012
	Data Release Frequency: No Update Planned

LUST: Leaking Underground Fuel Tank Report (GEOTRACKER)

Leaking Underground Storage Tank (LUST) Sites included in GeoTracker. GeoTracker is the Water Boards data management system for sites that impact, or have the potential to impact, water quality in California, with emphasis on groundwater.

Date of Government Version: 06/12/2017	Source: State Water Resources Control Board
Date Data Arrived at EDR: 06/14/2017	Telephone: see region list
Date Made Active in Reports: 08/22/2017	Last EDR Contact: 09/12/2017
Number of Days to Update: 69	Next Scheduled EDR Contact: 12/25/2017
	Data Release Frequency: Quarterly

LUST REG 1: Active Toxic Site Investigation

Del Norte, Humboldt, Lake, Mendocino, Modoc, Siskiyou, Sonoma, Trinity counties. For more current information, please refer to the State Water Resources Control Board's LUST database.

Date of Government Version: 02/01/2001	Source: California Regional Water Quality Control Board North Coast (1)
Date Data Arrived at EDR: 02/28/2001	Telephone: 707-570-3769
Date Made Active in Reports: 03/29/2001	Last EDR Contact: 08/01/2011
Number of Days to Update: 29	Next Scheduled EDR Contact: 11/14/2011
	Data Release Frequency: No Update Planned

LUST REG 6V: Leaking Underground Storage Tank Case Listing

Leaking Underground Storage Tank locations. Inyo, Kern, Los Angeles, Mono, San Bernardino counties.

Date of Government Version: 06/07/2005	Source: California Regional Water Quality Control Board Victorville Branch Office (6)
Date Data Arrived at EDR: 06/07/2005	Telephone: 760-241-7365
Date Made Active in Reports: 06/29/2005	Last EDR Contact: 09/12/2011
Number of Days to Update: 22	Next Scheduled EDR Contact: 12/26/2011
	Data Release Frequency: No Update Planned

LUST REG 7: Leaking Underground Storage Tank Case Listing

Leaking Underground Storage Tank locations. Imperial, Riverside, San Diego, Santa Barbara counties.

Date of Government Version: 02/26/2004	Source: California Regional Water Quality Control Board Colorado River Basin Region (7)
Date Data Arrived at EDR: 02/26/2004	Telephone: 760-776-8943
Date Made Active in Reports: 03/24/2004	Last EDR Contact: 08/01/2011
Number of Days to Update: 27	Next Scheduled EDR Contact: 11/14/2011
	Data Release Frequency: No Update Planned

LUST REG 5: Leaking Underground Storage Tank Database

Leaking Underground Storage Tank locations. Alameda, Alpine, Amador, Butte, Colusa, Contra Costa, Calveras, El Dorado, Fresno, Glenn, Kern, Kings, Lake, Lassen, Madera, Mariposa, Merced, Modoc, Napa, Nevada, Placer, Plumas, Sacramento, San Joaquin, Shasta, Solano, Stanislaus, Sutter, Tehama, Tulare, Tuolumne, Yolo, Yuba counties.

GOVERNMENT RECORDS SEARCHED / DATA CURRENCY TRACKING

Date of Government Version: 07/01/2008
Date Data Arrived at EDR: 07/22/2008
Date Made Active in Reports: 07/31/2008
Number of Days to Update: 9

Source: California Regional Water Quality Control Board Central Valley Region (5)
Telephone: 916-464-4834
Last EDR Contact: 07/01/2011
Next Scheduled EDR Contact: 10/17/2011
Data Release Frequency: No Update Planned

LUST REG 4: Underground Storage Tank Leak List

Los Angeles, Ventura counties. For more current information, please refer to the State Water Resources Control Board's LUST database.

Date of Government Version: 09/07/2004
Date Data Arrived at EDR: 09/07/2004
Date Made Active in Reports: 10/12/2004
Number of Days to Update: 35

Source: California Regional Water Quality Control Board Los Angeles Region (4)
Telephone: 213-576-6710
Last EDR Contact: 09/06/2011
Next Scheduled EDR Contact: 12/19/2011
Data Release Frequency: No Update Planned

LUST REG 3: Leaking Underground Storage Tank Database

Leaking Underground Storage Tank locations. Monterey, San Benito, San Luis Obispo, Santa Barbara, Santa Cruz counties.

Date of Government Version: 05/19/2003
Date Data Arrived at EDR: 05/19/2003
Date Made Active in Reports: 06/02/2003
Number of Days to Update: 14

Source: California Regional Water Quality Control Board Central Coast Region (3)
Telephone: 805-542-4786
Last EDR Contact: 07/18/2011
Next Scheduled EDR Contact: 10/31/2011
Data Release Frequency: No Update Planned

LUST REG 2: Fuel Leak List

Leaking Underground Storage Tank locations. Alameda, Contra Costa, Marin, Napa, San Francisco, San Mateo, Santa Clara, Solano, Sonoma counties.

Date of Government Version: 09/30/2004
Date Data Arrived at EDR: 10/20/2004
Date Made Active in Reports: 11/19/2004
Number of Days to Update: 30

Source: California Regional Water Quality Control Board San Francisco Bay Region (2)
Telephone: 510-622-2433
Last EDR Contact: 09/19/2011
Next Scheduled EDR Contact: 01/02/2012
Data Release Frequency: Quarterly

LUST REG 6L: Leaking Underground Storage Tank Case Listing

For more current information, please refer to the State Water Resources Control Board's LUST database.

Date of Government Version: 09/09/2003
Date Data Arrived at EDR: 09/10/2003
Date Made Active in Reports: 10/07/2003
Number of Days to Update: 27

Source: California Regional Water Quality Control Board Lahontan Region (6)
Telephone: 530-542-5572
Last EDR Contact: 09/12/2011
Next Scheduled EDR Contact: 12/26/2011
Data Release Frequency: No Update Planned

INDIAN LUST R10: Leaking Underground Storage Tanks on Indian Land

LUSTs on Indian land in Alaska, Idaho, Oregon and Washington.

Date of Government Version: 10/07/2016
Date Data Arrived at EDR: 01/26/2017
Date Made Active in Reports: 05/05/2017
Number of Days to Update: 99

Source: EPA Region 10
Telephone: 206-553-2857
Last EDR Contact: 07/27/2017
Next Scheduled EDR Contact: 11/08/2017
Data Release Frequency: Quarterly

INDIAN LUST R9: Leaking Underground Storage Tanks on Indian Land

LUSTs on Indian land in Arizona, California, New Mexico and Nevada

Date of Government Version: 04/13/2017
Date Data Arrived at EDR: 07/27/2017
Date Made Active in Reports: 10/13/2017
Number of Days to Update: 78

Source: Environmental Protection Agency
Telephone: 415-972-3372
Last EDR Contact: 07/27/2017
Next Scheduled EDR Contact: 11/08/2017
Data Release Frequency: Varies

GOVERNMENT RECORDS SEARCHED / DATA CURRENCY TRACKING

INDIAN LUST R8: Leaking Underground Storage Tanks on Indian Land

LUSTs on Indian land in Colorado, Montana, North Dakota, South Dakota, Utah and Wyoming.

Date of Government Version: 05/01/2017	Source: EPA Region 8
Date Data Arrived at EDR: 07/27/2017	Telephone: 303-312-6271
Date Made Active in Reports: 10/13/2017	Last EDR Contact: 07/27/2017
Number of Days to Update: 78	Next Scheduled EDR Contact: 11/08/2017
	Data Release Frequency: Varies

INDIAN LUST R7: Leaking Underground Storage Tanks on Indian Land

LUSTs on Indian land in Iowa, Kansas, and Nebraska

Date of Government Version: 04/14/2017	Source: EPA Region 7
Date Data Arrived at EDR: 07/27/2017	Telephone: 913-551-7003
Date Made Active in Reports: 10/06/2017	Last EDR Contact: 07/27/2017
Number of Days to Update: 71	Next Scheduled EDR Contact: 11/08/2017
	Data Release Frequency: Varies

INDIAN LUST R6: Leaking Underground Storage Tanks on Indian Land

LUSTs on Indian land in New Mexico and Oklahoma.

Date of Government Version: 04/24/2017	Source: EPA Region 6
Date Data Arrived at EDR: 07/27/2017	Telephone: 214-665-6597
Date Made Active in Reports: 10/06/2017	Last EDR Contact: 07/27/2017
Number of Days to Update: 71	Next Scheduled EDR Contact: 11/08/2017
	Data Release Frequency: Varies

INDIAN LUST R4: Leaking Underground Storage Tanks on Indian Land

LUSTs on Indian land in Florida, Mississippi and North Carolina.

Date of Government Version: 10/14/2016	Source: EPA Region 4
Date Data Arrived at EDR: 01/27/2017	Telephone: 404-562-8677
Date Made Active in Reports: 05/05/2017	Last EDR Contact: 07/28/2017
Number of Days to Update: 98	Next Scheduled EDR Contact: 11/08/2017
	Data Release Frequency: Semi-Annually

INDIAN LUST R1: Leaking Underground Storage Tanks on Indian Land

A listing of leaking underground storage tank locations on Indian Land.

Date of Government Version: 04/14/2017	Source: EPA Region 1
Date Data Arrived at EDR: 07/27/2017	Telephone: 617-918-1313
Date Made Active in Reports: 10/06/2017	Last EDR Contact: 07/27/2017
Number of Days to Update: 71	Next Scheduled EDR Contact: 11/08/2017
	Data Release Frequency: Varies

INDIAN LUST R5: Leaking Underground Storage Tanks on Indian Land

Leaking underground storage tanks located on Indian Land in Michigan, Minnesota and Wisconsin.

Date of Government Version: 04/26/2017	Source: EPA, Region 5
Date Data Arrived at EDR: 07/27/2017	Telephone: 312-886-7439
Date Made Active in Reports: 10/13/2017	Last EDR Contact: 07/27/2017
Number of Days to Update: 78	Next Scheduled EDR Contact: 11/08/2017
	Data Release Frequency: Varies

SLIC: Statewide SLIC Cases (GEOTRACKER)

Cleanup Program Sites (CPS; also known as Site Cleanups [SC] and formerly known as Spills, Leaks, Investigations, and Cleanups [SLIC] sites) included in GeoTracker. GeoTracker is the Water Boards data management system for sites that impact, or have the potential to impact, water quality in California, with emphasis on groundwater.

Date of Government Version: 06/12/2017	Source: State Water Resources Control Board
Date Data Arrived at EDR: 06/14/2017	Telephone: 866-480-1028
Date Made Active in Reports: 08/23/2017	Last EDR Contact: 09/12/2017
Number of Days to Update: 70	Next Scheduled EDR Contact: 12/25/2017
	Data Release Frequency: Varies

GOVERNMENT RECORDS SEARCHED / DATA CURRENCY TRACKING

SLIC REG 1: Active Toxic Site Investigations

The SLIC (Spills, Leaks, Investigations and Cleanup) program is designed to protect and restore water quality from spills, leaks, and similar discharges.

Date of Government Version: 04/03/2003
Date Data Arrived at EDR: 04/07/2003
Date Made Active in Reports: 04/25/2003
Number of Days to Update: 18

Source: California Regional Water Quality Control Board, North Coast Region (1)
Telephone: 707-576-2220
Last EDR Contact: 08/01/2011
Next Scheduled EDR Contact: 11/14/2011
Data Release Frequency: No Update Planned

SLIC REG 2: Spills, Leaks, Investigation & Cleanup Cost Recovery Listing

The SLIC (Spills, Leaks, Investigations and Cleanup) program is designed to protect and restore water quality from spills, leaks, and similar discharges.

Date of Government Version: 09/30/2004
Date Data Arrived at EDR: 10/20/2004
Date Made Active in Reports: 11/19/2004
Number of Days to Update: 30

Source: Regional Water Quality Control Board San Francisco Bay Region (2)
Telephone: 510-286-0457
Last EDR Contact: 09/19/2011
Next Scheduled EDR Contact: 01/02/2012
Data Release Frequency: Quarterly

SLIC REG 3: Spills, Leaks, Investigation & Cleanup Cost Recovery Listing

The SLIC (Spills, Leaks, Investigations and Cleanup) program is designed to protect and restore water quality from spills, leaks, and similar discharges.

Date of Government Version: 05/18/2006
Date Data Arrived at EDR: 05/18/2006
Date Made Active in Reports: 06/15/2006
Number of Days to Update: 28

Source: California Regional Water Quality Control Board Central Coast Region (3)
Telephone: 805-549-3147
Last EDR Contact: 07/18/2011
Next Scheduled EDR Contact: 10/31/2011
Data Release Frequency: Semi-Annually

SLIC REG 4: Spills, Leaks, Investigation & Cleanup Cost Recovery Listing

The SLIC (Spills, Leaks, Investigations and Cleanup) program is designed to protect and restore water quality from spills, leaks, and similar discharges.

Date of Government Version: 11/17/2004
Date Data Arrived at EDR: 11/18/2004
Date Made Active in Reports: 01/04/2005
Number of Days to Update: 47

Source: Region Water Quality Control Board Los Angeles Region (4)
Telephone: 213-576-6600
Last EDR Contact: 07/01/2011
Next Scheduled EDR Contact: 10/17/2011
Data Release Frequency: Varies

SLIC REG 5: Spills, Leaks, Investigation & Cleanup Cost Recovery Listing

The SLIC (Spills, Leaks, Investigations and Cleanup) program is designed to protect and restore water quality from spills, leaks, and similar discharges.

Date of Government Version: 04/01/2005
Date Data Arrived at EDR: 04/05/2005
Date Made Active in Reports: 04/21/2005
Number of Days to Update: 16

Source: Regional Water Quality Control Board Central Valley Region (5)
Telephone: 916-464-3291
Last EDR Contact: 09/12/2011
Next Scheduled EDR Contact: 12/26/2011
Data Release Frequency: Semi-Annually

SLIC REG 6V: Spills, Leaks, Investigation & Cleanup Cost Recovery Listing

The SLIC (Spills, Leaks, Investigations and Cleanup) program is designed to protect and restore water quality from spills, leaks, and similar discharges.

Date of Government Version: 05/24/2005
Date Data Arrived at EDR: 05/25/2005
Date Made Active in Reports: 06/16/2005
Number of Days to Update: 22

Source: Regional Water Quality Control Board, Victorville Branch
Telephone: 619-241-6583
Last EDR Contact: 08/15/2011
Next Scheduled EDR Contact: 11/28/2011
Data Release Frequency: Semi-Annually

GOVERNMENT RECORDS SEARCHED / DATA CURRENCY TRACKING

SLIC REG 6L: SLIC Sites

The SLIC (Spills, Leaks, Investigations and Cleanup) program is designed to protect and restore water quality from spills, leaks, and similar discharges.

Date of Government Version: 09/07/2004
Date Data Arrived at EDR: 09/07/2004
Date Made Active in Reports: 10/12/2004
Number of Days to Update: 35

Source: California Regional Water Quality Control Board, Lahontan Region
Telephone: 530-542-5574
Last EDR Contact: 08/15/2011
Next Scheduled EDR Contact: 11/28/2011
Data Release Frequency: No Update Planned

SLIC REG 7: SLIC List

The SLIC (Spills, Leaks, Investigations and Cleanup) program is designed to protect and restore water quality from spills, leaks, and similar discharges.

Date of Government Version: 11/24/2004
Date Data Arrived at EDR: 11/29/2004
Date Made Active in Reports: 01/04/2005
Number of Days to Update: 36

Source: California Regional Quality Control Board, Colorado River Basin Region
Telephone: 760-346-7491
Last EDR Contact: 08/01/2011
Next Scheduled EDR Contact: 11/14/2011
Data Release Frequency: No Update Planned

SLIC REG 8: Spills, Leaks, Investigation & Cleanup Cost Recovery Listing

The SLIC (Spills, Leaks, Investigations and Cleanup) program is designed to protect and restore water quality from spills, leaks, and similar discharges.

Date of Government Version: 04/03/2008
Date Data Arrived at EDR: 04/03/2008
Date Made Active in Reports: 04/14/2008
Number of Days to Update: 11

Source: California Region Water Quality Control Board Santa Ana Region (8)
Telephone: 951-782-3298
Last EDR Contact: 09/12/2011
Next Scheduled EDR Contact: 12/26/2011
Data Release Frequency: Semi-Annually

SLIC REG 9: Spills, Leaks, Investigation & Cleanup Cost Recovery Listing

The SLIC (Spills, Leaks, Investigations and Cleanup) program is designed to protect and restore water quality from spills, leaks, and similar discharges.

Date of Government Version: 09/10/2007
Date Data Arrived at EDR: 09/11/2007
Date Made Active in Reports: 09/28/2007
Number of Days to Update: 17

Source: California Regional Water Quality Control Board San Diego Region (9)
Telephone: 858-467-2980
Last EDR Contact: 08/08/2011
Next Scheduled EDR Contact: 11/21/2011
Data Release Frequency: Annually

State and tribal registered storage tank lists

FEMA UST: Underground Storage Tank Listing

A listing of all FEMA owned underground storage tanks.

Date of Government Version: 05/15/2017
Date Data Arrived at EDR: 05/30/2017
Date Made Active in Reports: 10/13/2017
Number of Days to Update: 136

Source: FEMA
Telephone: 202-646-5797
Last EDR Contact: 10/13/2017
Next Scheduled EDR Contact: 01/22/2018
Data Release Frequency: Varies

UST: Active UST Facilities

Active UST facilities gathered from the local regulatory agencies

Date of Government Version: 06/12/2017
Date Data Arrived at EDR: 06/14/2017
Date Made Active in Reports: 08/23/2017
Number of Days to Update: 70

Source: SWRCB
Telephone: 916-341-5851
Last EDR Contact: 09/12/2017
Next Scheduled EDR Contact: 12/25/2017
Data Release Frequency: Semi-Annually

GOVERNMENT RECORDS SEARCHED / DATA CURRENCY TRACKING

AST: Aboveground Petroleum Storage Tank Facilities

A listing of aboveground storage tank petroleum storage tank locations.

Date of Government Version: 07/06/2016	Source: California Environmental Protection Agency
Date Data Arrived at EDR: 07/12/2016	Telephone: 916-327-5092
Date Made Active in Reports: 09/19/2016	Last EDR Contact: 09/25/2017
Number of Days to Update: 69	Next Scheduled EDR Contact: 01/08/2018
	Data Release Frequency: Quarterly

INDIAN UST R5: Underground Storage Tanks on Indian Land

The Indian Underground Storage Tank (UST) database provides information about underground storage tanks on Indian land in EPA Region 5 (Michigan, Minnesota and Wisconsin and Tribal Nations).

Date of Government Version: 04/26/2017	Source: EPA Region 5
Date Data Arrived at EDR: 07/27/2017	Telephone: 312-886-6136
Date Made Active in Reports: 10/06/2017	Last EDR Contact: 07/27/2017
Number of Days to Update: 71	Next Scheduled EDR Contact: 11/08/2017
	Data Release Frequency: Varies

INDIAN UST R9: Underground Storage Tanks on Indian Land

The Indian Underground Storage Tank (UST) database provides information about underground storage tanks on Indian land in EPA Region 9 (Arizona, California, Hawaii, Nevada, the Pacific Islands, and Tribal Nations).

Date of Government Version: 04/13/2017	Source: EPA Region 9
Date Data Arrived at EDR: 07/27/2017	Telephone: 415-972-3368
Date Made Active in Reports: 10/13/2017	Last EDR Contact: 07/27/2017
Number of Days to Update: 78	Next Scheduled EDR Contact: 11/08/2017
	Data Release Frequency: Varies

INDIAN UST R8: Underground Storage Tanks on Indian Land

The Indian Underground Storage Tank (UST) database provides information about underground storage tanks on Indian land in EPA Region 8 (Colorado, Montana, North Dakota, South Dakota, Utah, Wyoming and 27 Tribal Nations).

Date of Government Version: 05/01/2017	Source: EPA Region 8
Date Data Arrived at EDR: 07/27/2017	Telephone: 303-312-6137
Date Made Active in Reports: 10/13/2017	Last EDR Contact: 07/27/2017
Number of Days to Update: 78	Next Scheduled EDR Contact: 11/08/2017
	Data Release Frequency: Varies

INDIAN UST R7: Underground Storage Tanks on Indian Land

The Indian Underground Storage Tank (UST) database provides information about underground storage tanks on Indian land in EPA Region 7 (Iowa, Kansas, Missouri, Nebraska, and 9 Tribal Nations).

Date of Government Version: 05/02/2017	Source: EPA Region 7
Date Data Arrived at EDR: 07/27/2017	Telephone: 913-551-7003
Date Made Active in Reports: 10/06/2017	Last EDR Contact: 07/27/2017
Number of Days to Update: 71	Next Scheduled EDR Contact: 11/08/2017
	Data Release Frequency: Varies

INDIAN UST R1: Underground Storage Tanks on Indian Land

The Indian Underground Storage Tank (UST) database provides information about underground storage tanks on Indian land in EPA Region 1 (Connecticut, Maine, Massachusetts, New Hampshire, Rhode Island, Vermont and ten Tribal Nations).

Date of Government Version: 04/14/2017	Source: EPA, Region 1
Date Data Arrived at EDR: 07/27/2017	Telephone: 617-918-1313
Date Made Active in Reports: 10/06/2017	Last EDR Contact: 07/27/2017
Number of Days to Update: 71	Next Scheduled EDR Contact: 11/08/2017
	Data Release Frequency: Varies

GOVERNMENT RECORDS SEARCHED / DATA CURRENCY TRACKING

INDIAN UST R4: Underground Storage Tanks on Indian Land

The Indian Underground Storage Tank (UST) database provides information about underground storage tanks on Indian land in EPA Region 4 (Alabama, Florida, Georgia, Kentucky, Mississippi, North Carolina, South Carolina, Tennessee and Tribal Nations)

Date of Government Version: 10/14/2016	Source: EPA Region 4
Date Data Arrived at EDR: 01/27/2017	Telephone: 404-562-9424
Date Made Active in Reports: 05/05/2017	Last EDR Contact: 07/28/2017
Number of Days to Update: 98	Next Scheduled EDR Contact: 11/08/2017
	Data Release Frequency: Semi-Annually

INDIAN UST R6: Underground Storage Tanks on Indian Land

The Indian Underground Storage Tank (UST) database provides information about underground storage tanks on Indian land in EPA Region 6 (Louisiana, Arkansas, Oklahoma, New Mexico, Texas and 65 Tribes).

Date of Government Version: 10/01/2016	Source: EPA Region 6
Date Data Arrived at EDR: 01/26/2017	Telephone: 214-665-7591
Date Made Active in Reports: 05/05/2017	Last EDR Contact: 07/27/2017
Number of Days to Update: 99	Next Scheduled EDR Contact: 11/08/2017
	Data Release Frequency: Semi-Annually

INDIAN UST R10: Underground Storage Tanks on Indian Land

The Indian Underground Storage Tank (UST) database provides information about underground storage tanks on Indian land in EPA Region 10 (Alaska, Idaho, Oregon, Washington, and Tribal Nations).

Date of Government Version: 04/25/2017	Source: EPA Region 10
Date Data Arrived at EDR: 07/27/2017	Telephone: 206-553-2857
Date Made Active in Reports: 10/13/2017	Last EDR Contact: 07/27/2017
Number of Days to Update: 78	Next Scheduled EDR Contact: 11/08/2017
	Data Release Frequency: Varies

State and tribal voluntary cleanup sites

VCP: Voluntary Cleanup Program Properties

Contains low threat level properties with either confirmed or unconfirmed releases and the project proponents have request that DTSC oversee investigation and/or cleanup activities and have agreed to provide coverage for DTSC's costs.

Date of Government Version: 07/31/2017	Source: Department of Toxic Substances Control
Date Data Arrived at EDR: 08/01/2017	Telephone: 916-323-3400
Date Made Active in Reports: 08/15/2017	Last EDR Contact: 08/01/2017
Number of Days to Update: 14	Next Scheduled EDR Contact: 11/13/2017
	Data Release Frequency: Quarterly

INDIAN VCP R7: Voluntary Cleanup Priority Listing

A listing of voluntary cleanup priority sites located on Indian Land located in Region 7.

Date of Government Version: 03/20/2008	Source: EPA, Region 7
Date Data Arrived at EDR: 04/22/2008	Telephone: 913-551-7365
Date Made Active in Reports: 05/19/2008	Last EDR Contact: 04/20/2009
Number of Days to Update: 27	Next Scheduled EDR Contact: 07/20/2009
	Data Release Frequency: Varies

INDIAN VCP R1: Voluntary Cleanup Priority Listing

A listing of voluntary cleanup priority sites located on Indian Land located in Region 1.

Date of Government Version: 07/27/2015	Source: EPA, Region 1
Date Data Arrived at EDR: 09/29/2015	Telephone: 617-918-1102
Date Made Active in Reports: 02/18/2016	Last EDR Contact: 09/25/2017
Number of Days to Update: 142	Next Scheduled EDR Contact: 01/08/2018
	Data Release Frequency: Varies

GOVERNMENT RECORDS SEARCHED / DATA CURRENCY TRACKING

State and tribal Brownfields sites

BROWNFIELDS: Considered Brownfields Sites Listing

A listing of sites the SWRCB considers to be Brownfields since these are sites have come to them through the MOA Process.

Date of Government Version: 06/27/2017
Date Data Arrived at EDR: 06/28/2017
Date Made Active in Reports: 09/21/2017
Number of Days to Update: 85

Source: State Water Resources Control Board
Telephone: 916-323-7905
Last EDR Contact: 09/21/2017
Next Scheduled EDR Contact: 01/08/2018
Data Release Frequency: Varies

ADDITIONAL ENVIRONMENTAL RECORDS

Local Brownfield lists

US BROWNFIELDS: A Listing of Brownfields Sites

Brownfields are real property, the expansion, redevelopment, or reuse of which may be complicated by the presence or potential presence of a hazardous substance, pollutant, or contaminant. Cleaning up and reinvesting in these properties takes development pressures off of undeveloped, open land, and both improves and protects the environment. Assessment, Cleanup and Redevelopment Exchange System (ACRES) stores information reported by EPA Brownfields grant recipients on brownfields properties assessed or cleaned up with grant funding as well as information on Targeted Brownfields Assessments performed by EPA Regions. A listing of ACRES Brownfield sites is obtained from Cleanups in My Community. Cleanups in My Community provides information on Brownfields properties for which information is reported back to EPA, as well as areas served by Brownfields grant programs.

Date of Government Version: 06/19/2017
Date Data Arrived at EDR: 06/20/2017
Date Made Active in Reports: 09/15/2017
Number of Days to Update: 87

Source: Environmental Protection Agency
Telephone: 202-566-2777
Last EDR Contact: 09/20/2017
Next Scheduled EDR Contact: 01/01/2018
Data Release Frequency: Semi-Annually

Local Lists of Landfill / Solid Waste Disposal Sites

WMUDS/SWAT: Waste Management Unit Database

Waste Management Unit Database System. WMUDS is used by the State Water Resources Control Board staff and the Regional Water Quality Control Boards for program tracking and inventory of waste management units. WMUDS is composed of the following databases: Facility Information, Scheduled Inspections Information, Waste Management Unit Information, SWAT Program Information, SWAT Report Summary Information, SWAT Report Summary Data, Chapter 15 (formerly Subchapter 15) Information, Chapter 15 Monitoring Parameters, TPCA Program Information, RCRA Program Information, Closure Information, and Interested Parties Information.

Date of Government Version: 04/01/2000
Date Data Arrived at EDR: 04/10/2000
Date Made Active in Reports: 05/10/2000
Number of Days to Update: 30

Source: State Water Resources Control Board
Telephone: 916-227-4448
Last EDR Contact: 08/03/2017
Next Scheduled EDR Contact: 11/20/2017
Data Release Frequency: No Update Planned

SWRCY: Recycler Database

A listing of recycling facilities in California.

Date of Government Version: 09/11/2017
Date Data Arrived at EDR: 09/12/2017
Date Made Active in Reports: 09/21/2017
Number of Days to Update: 9

Source: Department of Conservation
Telephone: 916-323-3836
Last EDR Contact: 09/12/2017
Next Scheduled EDR Contact: 12/25/2017
Data Release Frequency: Quarterly

HAULERS: Registered Waste Tire Haulers Listing

A listing of registered waste tire haulers.

GOVERNMENT RECORDS SEARCHED / DATA CURRENCY TRACKING

Date of Government Version: 05/30/2017
Date Data Arrived at EDR: 05/31/2017
Date Made Active in Reports: 08/15/2017
Number of Days to Update: 76

Source: Integrated Waste Management Board
Telephone: 916-341-6422
Last EDR Contact: 08/10/2017
Next Scheduled EDR Contact: 11/27/2017
Data Release Frequency: Varies

INDIAN ODI: Report on the Status of Open Dumps on Indian Lands

Location of open dumps on Indian land.

Date of Government Version: 12/31/1998
Date Data Arrived at EDR: 12/03/2007
Date Made Active in Reports: 01/24/2008
Number of Days to Update: 52

Source: Environmental Protection Agency
Telephone: 703-308-8245
Last EDR Contact: 08/01/2017
Next Scheduled EDR Contact: 11/13/2017
Data Release Frequency: Varies

ODI: Open Dump Inventory

An open dump is defined as a disposal facility that does not comply with one or more of the Part 257 or Part 258 Subtitle D Criteria.

Date of Government Version: 06/30/1985
Date Data Arrived at EDR: 08/09/2004
Date Made Active in Reports: 09/17/2004
Number of Days to Update: 39

Source: Environmental Protection Agency
Telephone: 800-424-9346
Last EDR Contact: 06/09/2004
Next Scheduled EDR Contact: N/A
Data Release Frequency: No Update Planned

DEBRIS REGION 9: Torres Martinez Reservation Illegal Dump Site Locations

A listing of illegal dump sites location on the Torres Martinez Indian Reservation located in eastern Riverside County and northern Imperial County, California.

Date of Government Version: 01/12/2009
Date Data Arrived at EDR: 05/07/2009
Date Made Active in Reports: 09/21/2009
Number of Days to Update: 137

Source: EPA, Region 9
Telephone: 415-947-4219
Last EDR Contact: 10/20/2017
Next Scheduled EDR Contact: 02/05/2018
Data Release Frequency: No Update Planned

IHS OPEN DUMPS: Open Dumps on Indian Land

A listing of all open dumps located on Indian Land in the United States.

Date of Government Version: 04/01/2014
Date Data Arrived at EDR: 08/06/2014
Date Made Active in Reports: 01/29/2015
Number of Days to Update: 176

Source: Department of Health & Human Services, Indian Health Service
Telephone: 301-443-1452
Last EDR Contact: 08/29/2017
Next Scheduled EDR Contact: 11/13/2017
Data Release Frequency: Varies

Local Lists of Hazardous waste / Contaminated Sites

US HIST CDL: National Clandestine Laboratory Register

A listing of clandestine drug lab locations that have been removed from the DEAs National Clandestine Laboratory Register.

Date of Government Version: 07/13/2017
Date Data Arrived at EDR: 09/06/2017
Date Made Active in Reports: 10/06/2017
Number of Days to Update: 30

Source: Drug Enforcement Administration
Telephone: 202-307-1000
Last EDR Contact: 08/30/2017
Next Scheduled EDR Contact: 12/11/2017
Data Release Frequency: No Update Planned

HIST CAL-SITES: Calsites Database

The Calsites database contains potential or confirmed hazardous substance release properties. In 1996, California EPA reevaluated and significantly reduced the number of sites in the Calsites database. No longer updated by the state agency. It has been replaced by ENVIROSTOR.

GOVERNMENT RECORDS SEARCHED / DATA CURRENCY TRACKING

Date of Government Version: 08/08/2005
Date Data Arrived at EDR: 08/03/2006
Date Made Active in Reports: 08/24/2006
Number of Days to Update: 21

Source: Department of Toxic Substance Control
Telephone: 916-323-3400
Last EDR Contact: 02/23/2009
Next Scheduled EDR Contact: 05/25/2009
Data Release Frequency: No Update Planned

SCH: School Property Evaluation Program

This category contains proposed and existing school sites that are being evaluated by DTSC for possible hazardous materials contamination. In some cases, these properties may be listed in the CalSites category depending on the level of threat to public health and safety or the environment they pose.

Date of Government Version: 07/31/2017
Date Data Arrived at EDR: 08/01/2017
Date Made Active in Reports: 08/15/2017
Number of Days to Update: 14

Source: Department of Toxic Substances Control
Telephone: 916-323-3400
Last EDR Contact: 08/01/2017
Next Scheduled EDR Contact: 11/13/2017
Data Release Frequency: Quarterly

CDL: Clandestine Drug Labs

A listing of drug lab locations. Listing of a location in this database does not indicate that any illegal drug lab materials were or were not present there, and does not constitute a determination that the location either requires or does not require additional cleanup work.

Date of Government Version: 06/30/2017
Date Data Arrived at EDR: 08/18/2017
Date Made Active in Reports: 09/21/2017
Number of Days to Update: 34

Source: Department of Toxic Substances Control
Telephone: 916-255-6504
Last EDR Contact: 10/10/2017
Next Scheduled EDR Contact: 01/22/2018
Data Release Frequency: Varies

TOXIC PITS: Toxic Pits Cleanup Act Sites

Toxic PITS Cleanup Act Sites. TOXIC PITS identifies sites suspected of containing hazardous substances where cleanup has not yet been completed.

Date of Government Version: 07/01/1995
Date Data Arrived at EDR: 08/30/1995
Date Made Active in Reports: 09/26/1995
Number of Days to Update: 27

Source: State Water Resources Control Board
Telephone: 916-227-4364
Last EDR Contact: 01/26/2009
Next Scheduled EDR Contact: 04/27/2009
Data Release Frequency: No Update Planned

US CDL: Clandestine Drug Labs

A listing of clandestine drug lab locations. The U.S. Department of Justice ("the Department") provides this web site as a public service. It contains addresses of some locations where law enforcement agencies reported they found chemicals or other items that indicated the presence of either clandestine drug laboratories or dumpsites. In most cases, the source of the entries is not the Department, and the Department has not verified the entry and does not guarantee its accuracy. Members of the public must verify the accuracy of all entries by, for example, contacting local law enforcement and local health departments.

Date of Government Version: 07/13/2017
Date Data Arrived at EDR: 09/06/2017
Date Made Active in Reports: 10/06/2017
Number of Days to Update: 30

Source: Drug Enforcement Administration
Telephone: 202-307-1000
Last EDR Contact: 08/30/2017
Next Scheduled EDR Contact: 12/11/2017
Data Release Frequency: Quarterly

Local Lists of Registered Storage Tanks

SWEEPS UST: SWEEPS UST Listing

Statewide Environmental Evaluation and Planning System. This underground storage tank listing was updated and maintained by a company contacted by the SWRCB in the early 1990's. The listing is no longer updated or maintained. The local agency is the contact for more information on a site on the SWEEPS list.

GOVERNMENT RECORDS SEARCHED / DATA CURRENCY TRACKING

Date of Government Version: 06/01/1994
Date Data Arrived at EDR: 07/07/2005
Date Made Active in Reports: 08/11/2005
Number of Days to Update: 35

Source: State Water Resources Control Board
Telephone: N/A
Last EDR Contact: 06/03/2005
Next Scheduled EDR Contact: N/A
Data Release Frequency: No Update Planned

UST MENDOCINO: Mendocino County UST Database

A listing of underground storage tank locations in Mendocino County.

Date of Government Version: 06/02/2017
Date Data Arrived at EDR: 06/06/2017
Date Made Active in Reports: 08/25/2017
Number of Days to Update: 80

Source: Department of Public Health
Telephone: 707-463-4466
Last EDR Contact: 08/24/2017
Next Scheduled EDR Contact: 12/11/2017
Data Release Frequency: Annually

HIST UST: Hazardous Substance Storage Container Database

The Hazardous Substance Storage Container Database is a historical listing of UST sites. Refer to local/county source for current data.

Date of Government Version: 10/15/1990
Date Data Arrived at EDR: 01/25/1991
Date Made Active in Reports: 02/12/1991
Number of Days to Update: 18

Source: State Water Resources Control Board
Telephone: 916-341-5851
Last EDR Contact: 07/26/2001
Next Scheduled EDR Contact: N/A
Data Release Frequency: No Update Planned

CA FID UST: Facility Inventory Database

The Facility Inventory Database (FID) contains a historical listing of active and inactive underground storage tank locations from the State Water Resource Control Board. Refer to local/county source for current data.

Date of Government Version: 10/31/1994
Date Data Arrived at EDR: 09/05/1995
Date Made Active in Reports: 09/29/1995
Number of Days to Update: 24

Source: California Environmental Protection Agency
Telephone: 916-341-5851
Last EDR Contact: 12/28/1998
Next Scheduled EDR Contact: N/A
Data Release Frequency: No Update Planned

Local Land Records

LIENS: Environmental Liens Listing

A listing of property locations with environmental liens for California where DTSC is a lien holder.

Date of Government Version: 06/02/2017
Date Data Arrived at EDR: 06/06/2017
Date Made Active in Reports: 08/22/2017
Number of Days to Update: 77

Source: Department of Toxic Substances Control
Telephone: 916-323-3400
Last EDR Contact: 08/31/2017
Next Scheduled EDR Contact: 12/18/2017
Data Release Frequency: Varies

LIENS 2: CERCLA Lien Information

A Federal CERCLA ('Superfund') lien can exist by operation of law at any site or property at which EPA has spent Superfund monies. These monies are spent to investigate and address releases and threatened releases of contamination. CERCLIS provides information as to the identity of these sites and properties.

Date of Government Version: 07/11/2017
Date Data Arrived at EDR: 07/26/2017
Date Made Active in Reports: 10/13/2017
Number of Days to Update: 79

Source: Environmental Protection Agency
Telephone: 202-564-6023
Last EDR Contact: 07/26/2017
Next Scheduled EDR Contact: 11/08/2017
Data Release Frequency: Semi-Annually

DEED: Deed Restriction Listing

GOVERNMENT RECORDS SEARCHED / DATA CURRENCY TRACKING

Site Mitigation and Brownfields Reuse Program Facility Sites with Deed Restrictions & Hazardous Waste Management Program Facility Sites with Deed / Land Use Restriction. The DTSC Site Mitigation and Brownfields Reuse Program (SMBRP) list includes sites cleaned up under the program's oversight and generally does not include current or former hazardous waste facilities that required a hazardous waste facility permit. The list represents deed restrictions that are active. Some sites have multiple deed restrictions. The DTSC Hazardous Waste Management Program (HWMP) has developed a list of current or former hazardous waste facilities that have a recorded land use restriction at the local county recorder's office. The land use restrictions on this list were required by the DTSC HWMP as a result of the presence of hazardous substances that remain on site after the facility (or part of the facility) has been closed or cleaned up. The types of land use restriction include deed notice, deed restriction, or a land use restriction that binds current and future owners.

Date of Government Version: 06/05/2017	Source: DTSC and SWRCB
Date Data Arrived at EDR: 06/06/2017	Telephone: 916-323-3400
Date Made Active in Reports: 08/10/2017	Last EDR Contact: 09/06/2017
Number of Days to Update: 65	Next Scheduled EDR Contact: 12/18/2017
	Data Release Frequency: Semi-Annually

Records of Emergency Release Reports

HMIRS: Hazardous Materials Information Reporting System

Hazardous Materials Incident Report System. HMIRS contains hazardous material spill incidents reported to DOT.

Date of Government Version: 09/21/2017	Source: U.S. Department of Transportation
Date Data Arrived at EDR: 09/21/2017	Telephone: 202-366-4555
Date Made Active in Reports: 10/13/2017	Last EDR Contact: 09/21/2017
Number of Days to Update: 22	Next Scheduled EDR Contact: 01/08/2018
	Data Release Frequency: Quarterly

CHMIRS: California Hazardous Material Incident Report System

California Hazardous Material Incident Reporting System. CHMIRS contains information on reported hazardous material incidents (accidental releases or spills).

Date of Government Version: 05/09/2017	Source: Office of Emergency Services
Date Data Arrived at EDR: 07/26/2017	Telephone: 916-845-8400
Date Made Active in Reports: 09/21/2017	Last EDR Contact: 07/26/2017
Number of Days to Update: 57	Next Scheduled EDR Contact: 11/08/2017
	Data Release Frequency: Varies

LDS: Land Disposal Sites Listing (GEOTRACKER)

Land Disposal sites (Landfills) included in GeoTracker. GeoTracker is the Water Boards data management system for sites that impact, or have the potential to impact, water quality in California, with emphasis on groundwater.

Date of Government Version: 06/12/2017	Source: State Water Quality Control Board
Date Data Arrived at EDR: 06/14/2017	Telephone: 866-480-1028
Date Made Active in Reports: 08/18/2017	Last EDR Contact: 09/12/2017
Number of Days to Update: 65	Next Scheduled EDR Contact: 12/25/2017
	Data Release Frequency: Quarterly

MCS: Military Cleanup Sites Listing (GEOTRACKER)

Military sites (consisting of: Military UST sites; Military Privatized sites; and Military Cleanup sites [formerly known as DoD non UST]) included in GeoTracker. GeoTracker is the Water Boards data management system for sites that impact, or have the potential to impact, water quality in California, with emphasis on groundwater.

Date of Government Version: 06/12/2017	Source: State Water Resources Control Board
Date Data Arrived at EDR: 06/14/2017	Telephone: 866-480-1028
Date Made Active in Reports: 08/22/2017	Last EDR Contact: 09/12/2017
Number of Days to Update: 69	Next Scheduled EDR Contact: 12/25/2017
	Data Release Frequency: Quarterly

GOVERNMENT RECORDS SEARCHED / DATA CURRENCY TRACKING

SPILLS 90: SPILLS90 data from FirstSearch

Spills 90 includes those spill and release records available exclusively from FirstSearch databases. Typically, they may include chemical, oil and/or hazardous substance spills recorded after 1990. Duplicate records that are already included in EDR incident and release records are not included in Spills 90.

Date of Government Version: 06/06/2012	Source: FirstSearch
Date Data Arrived at EDR: 01/03/2013	Telephone: N/A
Date Made Active in Reports: 02/22/2013	Last EDR Contact: 01/03/2013
Number of Days to Update: 50	Next Scheduled EDR Contact: N/A
	Data Release Frequency: No Update Planned

Other Ascertainable Records

RCRA NonGen / NLR: RCRA - Non Generators / No Longer Regulated

RCRAInfo is EPA's comprehensive information system, providing access to data supporting the Resource Conservation and Recovery Act (RCRA) of 1976 and the Hazardous and Solid Waste Amendments (HSWA) of 1984. The database includes selective information on sites which generate, transport, store, treat and/or dispose of hazardous waste as defined by the Resource Conservation and Recovery Act (RCRA). Non-Generators do not presently generate hazardous waste.

Date of Government Version: 09/13/2017	Source: Environmental Protection Agency
Date Data Arrived at EDR: 09/26/2017	Telephone: (415) 495-8895
Date Made Active in Reports: 10/06/2017	Last EDR Contact: 09/26/2017
Number of Days to Update: 10	Next Scheduled EDR Contact: 01/08/2018
	Data Release Frequency: Quarterly

FUDS: Formerly Used Defense Sites

The listing includes locations of Formerly Used Defense Sites properties where the US Army Corps of Engineers is actively working or will take necessary cleanup actions.

Date of Government Version: 01/31/2015	Source: U.S. Army Corps of Engineers
Date Data Arrived at EDR: 07/08/2015	Telephone: 202-528-4285
Date Made Active in Reports: 10/13/2015	Last EDR Contact: 08/25/2017
Number of Days to Update: 97	Next Scheduled EDR Contact: 12/04/2017
	Data Release Frequency: Varies

DOD: Department of Defense Sites

This data set consists of federally owned or administered lands, administered by the Department of Defense, that have any area equal to or greater than 640 acres of the United States, Puerto Rico, and the U.S. Virgin Islands.

Date of Government Version: 12/31/2005	Source: USGS
Date Data Arrived at EDR: 11/10/2006	Telephone: 888-275-8747
Date Made Active in Reports: 01/11/2007	Last EDR Contact: 10/13/2017
Number of Days to Update: 62	Next Scheduled EDR Contact: 01/22/2018
	Data Release Frequency: Semi-Annually

FEDLAND: Federal and Indian Lands

Federally and Indian administrated lands of the United States. Lands included are administrated by: Army Corps of Engineers, Bureau of Reclamation, National Wild and Scenic River, National Wildlife Refuge, Public Domain Land, Wilderness, Wilderness Study Area, Wildlife Management Area, Bureau of Indian Affairs, Bureau of Land Management, Department of Justice, Forest Service, Fish and Wildlife Service, National Park Service.

Date of Government Version: 12/31/2005	Source: U.S. Geological Survey
Date Data Arrived at EDR: 02/06/2006	Telephone: 888-275-8747
Date Made Active in Reports: 01/11/2007	Last EDR Contact: 10/11/2017
Number of Days to Update: 339	Next Scheduled EDR Contact: 01/22/2018
	Data Release Frequency: N/A

SCRD DRYCLEANERS: State Coalition for Remediation of Drycleaners Listing

The State Coalition for Remediation of Drycleaners was established in 1998, with support from the U.S. EPA Office of Superfund Remediation and Technology Innovation. It is comprised of representatives of states with established drycleaner remediation programs. Currently the member states are Alabama, Connecticut, Florida, Illinois, Kansas, Minnesota, Missouri, North Carolina, Oregon, South Carolina, Tennessee, Texas, and Wisconsin.

GOVERNMENT RECORDS SEARCHED / DATA CURRENCY TRACKING

Date of Government Version: 01/01/2017
Date Data Arrived at EDR: 02/03/2017
Date Made Active in Reports: 04/07/2017
Number of Days to Update: 63

Source: Environmental Protection Agency
Telephone: 615-532-8599
Last EDR Contact: 08/18/2017
Next Scheduled EDR Contact: 11/27/2017
Data Release Frequency: Varies

US FIN ASSUR: Financial Assurance Information

All owners and operators of facilities that treat, store, or dispose of hazardous waste are required to provide proof that they will have sufficient funds to pay for the clean up, closure, and post-closure care of their facilities.

Date of Government Version: 05/10/2017
Date Data Arrived at EDR: 05/17/2017
Date Made Active in Reports: 09/15/2017
Number of Days to Update: 121

Source: Environmental Protection Agency
Telephone: 202-566-1917
Last EDR Contact: 09/26/2017
Next Scheduled EDR Contact: 01/08/2018
Data Release Frequency: Quarterly

EPA WATCH LIST: EPA WATCH LIST

EPA maintains a "Watch List" to facilitate dialogue between EPA, state and local environmental agencies on enforcement matters relating to facilities with alleged violations identified as either significant or high priority. Being on the Watch List does not mean that the facility has actually violated the law only that an investigation by EPA or a state or local environmental agency has led those organizations to allege that an unproven violation has in fact occurred. Being on the Watch List does not represent a higher level of concern regarding the alleged violations that were detected, but instead indicates cases requiring additional dialogue between EPA, state and local agencies - primarily because of the length of time the alleged violation has gone unaddressed or unresolved.

Date of Government Version: 08/30/2013
Date Data Arrived at EDR: 03/21/2014
Date Made Active in Reports: 06/17/2014
Number of Days to Update: 88

Source: Environmental Protection Agency
Telephone: 617-520-3000
Last EDR Contact: 08/07/2017
Next Scheduled EDR Contact: 11/20/2017
Data Release Frequency: Quarterly

2020 COR ACTION: 2020 Corrective Action Program List

The EPA has set ambitious goals for the RCRA Corrective Action program by creating the 2020 Corrective Action Universe. This RCRA cleanup baseline includes facilities expected to need corrective action. The 2020 universe contains a wide variety of sites. Some properties are heavily contaminated while others were contaminated but have since been cleaned up. Still others have not been fully investigated yet, and may require little or no remediation. Inclusion in the 2020 Universe does not necessarily imply failure on the part of a facility to meet its RCRA obligations.

Date of Government Version: 04/22/2013
Date Data Arrived at EDR: 03/03/2015
Date Made Active in Reports: 03/09/2015
Number of Days to Update: 6

Source: Environmental Protection Agency
Telephone: 703-308-4044
Last EDR Contact: 08/24/2017
Next Scheduled EDR Contact: 11/20/2017
Data Release Frequency: Varies

TSCA: Toxic Substances Control Act

Toxic Substances Control Act. TSCA identifies manufacturers and importers of chemical substances included on the TSCA Chemical Substance Inventory list. It includes data on the production volume of these substances by plant site.

Date of Government Version: 12/31/2012
Date Data Arrived at EDR: 01/15/2015
Date Made Active in Reports: 01/29/2015
Number of Days to Update: 14

Source: EPA
Telephone: 202-260-5521
Last EDR Contact: 09/22/2017
Next Scheduled EDR Contact: 01/01/2018
Data Release Frequency: Every 4 Years

TRIS: Toxic Chemical Release Inventory System

Toxic Release Inventory System. TRIS identifies facilities which release toxic chemicals to the air, water and land in reportable quantities under SARA Title III Section 313.

GOVERNMENT RECORDS SEARCHED / DATA CURRENCY TRACKING

Date of Government Version: 12/31/2014
Date Data Arrived at EDR: 11/24/2015
Date Made Active in Reports: 04/05/2016
Number of Days to Update: 133

Source: EPA
Telephone: 202-566-0250
Last EDR Contact: 08/23/2017
Next Scheduled EDR Contact: 12/04/2017
Data Release Frequency: Annually

SSTS: Section 7 Tracking Systems

Section 7 of the Federal Insecticide, Fungicide and Rodenticide Act, as amended (92 Stat. 829) requires all registered pesticide-producing establishments to submit a report to the Environmental Protection Agency by March 1st each year. Each establishment must report the types and amounts of pesticides, active ingredients and devices being produced, and those having been produced and sold or distributed in the past year.

Date of Government Version: 12/31/2009
Date Data Arrived at EDR: 12/10/2010
Date Made Active in Reports: 02/25/2011
Number of Days to Update: 77

Source: EPA
Telephone: 202-564-4203
Last EDR Contact: 07/28/2017
Next Scheduled EDR Contact: 11/08/2017
Data Release Frequency: Annually

ROD: Records Of Decision

Record of Decision. ROD documents mandate a permanent remedy at an NPL (Superfund) site containing technical and health information to aid in the cleanup.

Date of Government Version: 09/27/2017
Date Data Arrived at EDR: 10/12/2017
Date Made Active in Reports: 10/20/2017
Number of Days to Update: 8

Source: EPA
Telephone: 703-416-0223
Last EDR Contact: 09/08/2017
Next Scheduled EDR Contact: 12/18/2017
Data Release Frequency: Annually

RMP: Risk Management Plans

When Congress passed the Clean Air Act Amendments of 1990, it required EPA to publish regulations and guidance for chemical accident prevention at facilities using extremely hazardous substances. The Risk Management Program Rule (RMP Rule) was written to implement Section 112(r) of these amendments. The rule, which built upon existing industry codes and standards, requires companies of all sizes that use certain flammable and toxic substances to develop a Risk Management Program, which includes a(n): Hazard assessment that details the potential effects of an accidental release, an accident history of the last five years, and an evaluation of worst-case and alternative accidental releases; Prevention program that includes safety precautions and maintenance, monitoring, and employee training measures; and Emergency response program that spells out emergency health care, employee training measures and procedures for informing the public and response agencies (e.g the fire department) should an accident occur.

Date of Government Version: 02/01/2017
Date Data Arrived at EDR: 02/09/2017
Date Made Active in Reports: 04/07/2017
Number of Days to Update: 57

Source: Environmental Protection Agency
Telephone: 202-564-8600
Last EDR Contact: 10/23/2017
Next Scheduled EDR Contact: 02/05/2018
Data Release Frequency: Varies

RAATS: RCRA Administrative Action Tracking System

RCRA Administration Action Tracking System. RAATS contains records based on enforcement actions issued under RCRA pertaining to major violators and includes administrative and civil actions brought by the EPA. For administration actions after September 30, 1995, data entry in the RAATS database was discontinued. EPA will retain a copy of the database for historical records. It was necessary to terminate RAATS because a decrease in agency resources made it impossible to continue to update the information contained in the database.

Date of Government Version: 04/17/1995
Date Data Arrived at EDR: 07/03/1995
Date Made Active in Reports: 08/07/1995
Number of Days to Update: 35

Source: EPA
Telephone: 202-564-4104
Last EDR Contact: 06/02/2008
Next Scheduled EDR Contact: 09/01/2008
Data Release Frequency: No Update Planned

GOVERNMENT RECORDS SEARCHED / DATA CURRENCY TRACKING

PRP: Potentially Responsible Parties

A listing of verified Potentially Responsible Parties

Date of Government Version: 10/25/2013	Source: EPA
Date Data Arrived at EDR: 10/17/2014	Telephone: 202-564-6023
Date Made Active in Reports: 10/20/2014	Last EDR Contact: 08/08/2017
Number of Days to Update: 3	Next Scheduled EDR Contact: 11/20/2017
	Data Release Frequency: Quarterly

PADS: PCB Activity Database System

PCB Activity Database. PADS Identifies generators, transporters, commercial storers and/or brokers and disposers of PCB's who are required to notify the EPA of such activities.

Date of Government Version: 06/01/2017	Source: EPA
Date Data Arrived at EDR: 06/09/2017	Telephone: 202-566-0500
Date Made Active in Reports: 10/13/2017	Last EDR Contact: 10/13/2017
Number of Days to Update: 126	Next Scheduled EDR Contact: 01/22/2018
	Data Release Frequency: Annually

ICIS: Integrated Compliance Information System

The Integrated Compliance Information System (ICIS) supports the information needs of the national enforcement and compliance program as well as the unique needs of the National Pollutant Discharge Elimination System (NPDES) program.

Date of Government Version: 11/18/2016	Source: Environmental Protection Agency
Date Data Arrived at EDR: 11/23/2016	Telephone: 202-564-2501
Date Made Active in Reports: 02/10/2017	Last EDR Contact: 10/11/2017
Number of Days to Update: 79	Next Scheduled EDR Contact: 01/22/2018
	Data Release Frequency: Quarterly

FTTS: FIFRA/ TSCA Tracking System - FIFRA (Federal Insecticide, Fungicide, & Rodenticide Act)/TSCA (Toxic Substances Control Act)

FTTS tracks administrative cases and pesticide enforcement actions and compliance activities related to FIFRA, TSCA and EPCRA (Emergency Planning and Community Right-to-Know Act). To maintain currency, EDR contacts the Agency on a quarterly basis.

Date of Government Version: 04/09/2009	Source: EPA/Office of Prevention, Pesticides and Toxic Substances
Date Data Arrived at EDR: 04/16/2009	Telephone: 202-566-1667
Date Made Active in Reports: 05/11/2009	Last EDR Contact: 08/18/2017
Number of Days to Update: 25	Next Scheduled EDR Contact: 12/04/2017
	Data Release Frequency: Quarterly

FTTS INSP: FIFRA/ TSCA Tracking System - FIFRA (Federal Insecticide, Fungicide, & Rodenticide Act)/TSCA (Toxic Substances Control Act)

A listing of FIFRA/TSCA Tracking System (FTTS) inspections and enforcements.

Date of Government Version: 04/09/2009	Source: EPA
Date Data Arrived at EDR: 04/16/2009	Telephone: 202-566-1667
Date Made Active in Reports: 05/11/2009	Last EDR Contact: 08/18/2017
Number of Days to Update: 25	Next Scheduled EDR Contact: 12/04/2017
	Data Release Frequency: Quarterly

MLTS: Material Licensing Tracking System

MLTS is maintained by the Nuclear Regulatory Commission and contains a list of approximately 8,100 sites which possess or use radioactive materials and which are subject to NRC licensing requirements. To maintain currency, EDR contacts the Agency on a quarterly basis.

Date of Government Version: 08/30/2016	Source: Nuclear Regulatory Commission
Date Data Arrived at EDR: 09/08/2016	Telephone: 301-415-7169
Date Made Active in Reports: 10/21/2016	Last EDR Contact: 10/16/2017
Number of Days to Update: 43	Next Scheduled EDR Contact: 11/20/2017
	Data Release Frequency: Quarterly

GOVERNMENT RECORDS SEARCHED / DATA CURRENCY TRACKING

COAL ASH DOE: Steam-Electric Plant Operation Data

A listing of power plants that store ash in surface ponds.

Date of Government Version: 12/31/2005	Source: Department of Energy
Date Data Arrived at EDR: 08/07/2009	Telephone: 202-586-8719
Date Made Active in Reports: 10/22/2009	Last EDR Contact: 10/03/2017
Number of Days to Update: 76	Next Scheduled EDR Contact: 12/18/2017
	Data Release Frequency: Varies

COAL ASH EPA: Coal Combustion Residues Surface Impoundments List

A listing of coal combustion residues surface impoundments with high hazard potential ratings.

Date of Government Version: 07/01/2014	Source: Environmental Protection Agency
Date Data Arrived at EDR: 09/10/2014	Telephone: N/A
Date Made Active in Reports: 10/20/2014	Last EDR Contact: 09/08/2017
Number of Days to Update: 40	Next Scheduled EDR Contact: 12/18/2017
	Data Release Frequency: Varies

PCB TRANSFORMER: PCB Transformer Registration Database

The database of PCB transformer registrations that includes all PCB registration submittals.

Date of Government Version: 02/01/2011	Source: Environmental Protection Agency
Date Data Arrived at EDR: 10/19/2011	Telephone: 202-566-0517
Date Made Active in Reports: 01/10/2012	Last EDR Contact: 07/28/2017
Number of Days to Update: 83	Next Scheduled EDR Contact: 11/08/2017
	Data Release Frequency: Varies

RADINFO: Radiation Information Database

The Radiation Information Database (RADINFO) contains information about facilities that are regulated by U.S. Environmental Protection Agency (EPA) regulations for radiation and radioactivity.

Date of Government Version: 10/02/2017	Source: Environmental Protection Agency
Date Data Arrived at EDR: 10/05/2017	Telephone: 202-343-9775
Date Made Active in Reports: 10/13/2017	Last EDR Contact: 10/05/2017
Number of Days to Update: 8	Next Scheduled EDR Contact: 01/15/2018
	Data Release Frequency: Quarterly

HIST FTTS: FIFRA/TSCA Tracking System Administrative Case Listing

A complete administrative case listing from the FIFRA/TSCA Tracking System (FTTS) for all ten EPA regions. The information was obtained from the National Compliance Database (NCDB). NCDB supports the implementation of FIFRA (Federal Insecticide, Fungicide, and Rodenticide Act) and TSCA (Toxic Substances Control Act). Some EPA regions are now closing out records. Because of that, and the fact that some EPA regions are not providing EPA Headquarters with updated records, it was decided to create a HIST FTTS database. It included records that may not be included in the newer FTTS database updates. This database is no longer updated.

Date of Government Version: 10/19/2006	Source: Environmental Protection Agency
Date Data Arrived at EDR: 03/01/2007	Telephone: 202-564-2501
Date Made Active in Reports: 04/10/2007	Last EDR Contact: 12/17/2007
Number of Days to Update: 40	Next Scheduled EDR Contact: 03/17/2008
	Data Release Frequency: No Update Planned

HIST FTTS INSP: FIFRA/TSCA Tracking System Inspection & Enforcement Case Listing

A complete inspection and enforcement case listing from the FIFRA/TSCA Tracking System (FTTS) for all ten EPA regions. The information was obtained from the National Compliance Database (NCDB). NCDB supports the implementation of FIFRA (Federal Insecticide, Fungicide, and Rodenticide Act) and TSCA (Toxic Substances Control Act). Some EPA regions are now closing out records. Because of that, and the fact that some EPA regions are not providing EPA Headquarters with updated records, it was decided to create a HIST FTTS database. It included records that may not be included in the newer FTTS database updates. This database is no longer updated.

GOVERNMENT RECORDS SEARCHED / DATA CURRENCY TRACKING

Date of Government Version: 10/19/2006
Date Data Arrived at EDR: 03/01/2007
Date Made Active in Reports: 04/10/2007
Number of Days to Update: 40

Source: Environmental Protection Agency
Telephone: 202-564-2501
Last EDR Contact: 12/17/2008
Next Scheduled EDR Contact: 03/17/2008
Data Release Frequency: No Update Planned

DOT OPS: Incident and Accident Data

Department of Transportation, Office of Pipeline Safety Incident and Accident data.

Date of Government Version: 07/31/2012
Date Data Arrived at EDR: 08/07/2012
Date Made Active in Reports: 09/18/2012
Number of Days to Update: 42

Source: Department of Transportation, Office of Pipeline Safety
Telephone: 202-366-4595
Last EDR Contact: 08/01/2017
Next Scheduled EDR Contact: 11/13/2017
Data Release Frequency: Varies

CONSENT: Superfund (CERCLA) Consent Decrees

Major legal settlements that establish responsibility and standards for cleanup at NPL (Superfund) sites. Released periodically by United States District Courts after settlement by parties to litigation matters.

Date of Government Version: 06/30/2017
Date Data Arrived at EDR: 08/03/2017
Date Made Active in Reports: 10/20/2017
Number of Days to Update: 78

Source: Department of Justice, Consent Decree Library
Telephone: Varies
Last EDR Contact: 09/25/2017
Next Scheduled EDR Contact: 01/08/2018
Data Release Frequency: Varies

BRS: Biennial Reporting System

The Biennial Reporting System is a national system administered by the EPA that collects data on the generation and management of hazardous waste. BRS captures detailed data from two groups: Large Quantity Generators (LQG) and Treatment, Storage, and Disposal Facilities.

Date of Government Version: 12/31/2015
Date Data Arrived at EDR: 02/22/2017
Date Made Active in Reports: 09/28/2017
Number of Days to Update: 218

Source: EPA/NTIS
Telephone: 800-424-9346
Last EDR Contact: 09/21/2017
Next Scheduled EDR Contact: 12/04/2017
Data Release Frequency: Biennially

INDIAN RESERV: Indian Reservations

This map layer portrays Indian administered lands of the United States that have any area equal to or greater than 640 acres.

Date of Government Version: 12/31/2014
Date Data Arrived at EDR: 07/14/2015
Date Made Active in Reports: 01/10/2017
Number of Days to Update: 546

Source: USGS
Telephone: 202-208-3710
Last EDR Contact: 10/11/2017
Next Scheduled EDR Contact: 01/22/2018
Data Release Frequency: Semi-Annually

FUSRAP: Formerly Utilized Sites Remedial Action Program

DOE established the Formerly Utilized Sites Remedial Action Program (FUSRAP) in 1974 to remediate sites where radioactive contamination remained from Manhattan Project and early U.S. Atomic Energy Commission (AEC) operations.

Date of Government Version: 12/23/2016
Date Data Arrived at EDR: 12/27/2016
Date Made Active in Reports: 02/17/2017
Number of Days to Update: 52

Source: Department of Energy
Telephone: 202-586-3559
Last EDR Contact: 08/03/2017
Next Scheduled EDR Contact: 11/20/2017
Data Release Frequency: Varies

UMTRA: Uranium Mill Tailings Sites

Uranium ore was mined by private companies for federal government use in national defense programs. When the mills shut down, large piles of the sand-like material (mill tailings) remain after uranium has been extracted from the ore. Levels of human exposure to radioactive materials from the piles are low; however, in some cases tailings were used as construction materials before the potential health hazards of the tailings were recognized.

GOVERNMENT RECORDS SEARCHED / DATA CURRENCY TRACKING

Date of Government Version: 09/14/2010
Date Data Arrived at EDR: 10/07/2011
Date Made Active in Reports: 03/01/2012
Number of Days to Update: 146

Source: Department of Energy
Telephone: 505-845-0011
Last EDR Contact: 10/10/2017
Next Scheduled EDR Contact: 12/04/2017
Data Release Frequency: Varies

LEAD SMELTER 1: Lead Smelter Sites

A listing of former lead smelter site locations.

Date of Government Version: 05/30/2017
Date Data Arrived at EDR: 06/09/2017
Date Made Active in Reports: 09/15/2017
Number of Days to Update: 98

Source: Environmental Protection Agency
Telephone: 703-603-8787
Last EDR Contact: 10/05/2017
Next Scheduled EDR Contact: 01/15/2018
Data Release Frequency: Varies

LEAD SMELTER 2: Lead Smelter Sites

A list of several hundred sites in the U.S. where secondary lead smelting was done from 1931 and 1964. These sites may pose a threat to public health through ingestion or inhalation of contaminated soil or dust

Date of Government Version: 04/05/2001
Date Data Arrived at EDR: 10/27/2010
Date Made Active in Reports: 12/02/2010
Number of Days to Update: 36

Source: American Journal of Public Health
Telephone: 703-305-6451
Last EDR Contact: 12/02/2009
Next Scheduled EDR Contact: N/A
Data Release Frequency: No Update Planned

US AIRS (AFS): Aerometric Information Retrieval System Facility Subsystem (AFS)

The database is a sub-system of Aerometric Information Retrieval System (AIRS). AFS contains compliance data on air pollution point sources regulated by the U.S. EPA and/or state and local air regulatory agencies. This information comes from source reports by various stationary sources of air pollution, such as electric power plants, steel mills, factories, and universities, and provides information about the air pollutants they produce. Action, air program, air program pollutant, and general level plant data. It is used to track emissions and compliance data from industrial plants.

Date of Government Version: 10/12/2016
Date Data Arrived at EDR: 10/26/2016
Date Made Active in Reports: 02/03/2017
Number of Days to Update: 100

Source: EPA
Telephone: 202-564-2496
Last EDR Contact: 09/26/2017
Next Scheduled EDR Contact: 01/08/2018
Data Release Frequency: Annually

US AIRS MINOR: Air Facility System Data

A listing of minor source facilities.

Date of Government Version: 10/12/2016
Date Data Arrived at EDR: 10/26/2016
Date Made Active in Reports: 02/03/2017
Number of Days to Update: 100

Source: EPA
Telephone: 202-564-2496
Last EDR Contact: 09/26/2017
Next Scheduled EDR Contact: 01/08/2018
Data Release Frequency: Annually

US MINES: Mines Master Index File

Contains all mine identification numbers issued for mines active or opened since 1971. The data also includes violation information.

Date of Government Version: 07/31/2017
Date Data Arrived at EDR: 08/30/2017
Date Made Active in Reports: 10/13/2017
Number of Days to Update: 44

Source: Department of Labor, Mine Safety and Health Administration
Telephone: 303-231-5959
Last EDR Contact: 08/30/2017
Next Scheduled EDR Contact: 12/11/2017
Data Release Frequency: Semi-Annually

US MINES 2: Ferrous and Nonferrous Metal Mines Database Listing

This map layer includes ferrous (ferrous metal mines are facilities that extract ferrous metals, such as iron ore or molybdenum) and nonferrous (Nonferrous metal mines are facilities that extract nonferrous metals, such as gold, silver, copper, zinc, and lead) metal mines in the United States.

GOVERNMENT RECORDS SEARCHED / DATA CURRENCY TRACKING

Date of Government Version: 12/05/2005
Date Data Arrived at EDR: 02/29/2008
Date Made Active in Reports: 04/18/2008
Number of Days to Update: 49

Source: USGS
Telephone: 703-648-7709
Last EDR Contact: 09/01/2017
Next Scheduled EDR Contact: 12/11/2017
Data Release Frequency: Varies

US MINES 3: Active Mines & Mineral Plants Database Listing

Active Mines and Mineral Processing Plant operations for commodities monitored by the Minerals Information Team of the USGS.

Date of Government Version: 04/14/2011
Date Data Arrived at EDR: 06/08/2011
Date Made Active in Reports: 09/13/2011
Number of Days to Update: 97

Source: USGS
Telephone: 703-648-7709
Last EDR Contact: 09/01/2017
Next Scheduled EDR Contact: 12/11/2017
Data Release Frequency: Varies

ABANDONED MINES: Abandoned Mines

An inventory of land and water impacted by past mining (primarily coal mining) is maintained by OSMRE to provide information needed to implement the Surface Mining Control and Reclamation Act of 1977 (SMCRA). The inventory contains information on the location, type, and extent of AML impacts, as well as, information on the cost associated with the reclamation of those problems. The inventory is based upon field surveys by State, Tribal, and OSMRE program officials. It is dynamic to the extent that it is modified as new problems are identified and existing problems are reclaimed.

Date of Government Version: 09/25/2017
Date Data Arrived at EDR: 09/26/2017
Date Made Active in Reports: 10/20/2017
Number of Days to Update: 24

Source: Department of Interior
Telephone: 202-208-2609
Last EDR Contact: 09/25/2017
Next Scheduled EDR Contact: 12/25/2017
Data Release Frequency: Quarterly

FINDS: Facility Index System/Facility Registry System

Facility Index System. FINDS contains both facility information and 'pointers' to other sources that contain more detail. EDR includes the following FINDS databases in this report: PCS (Permit Compliance System), AIRS (Aerometric Information Retrieval System), DOCKET (Enforcement Docket used to manage and track information on civil judicial enforcement cases for all environmental statutes), FURS (Federal Underground Injection Control), C-DOCKET (Criminal Docket System used to track criminal enforcement actions for all environmental statutes), FFIS (Federal Facilities Information System), STATE (State Environmental Laws and Statutes), and PADS (PCB Activity Data System).

Date of Government Version: 07/23/2017
Date Data Arrived at EDR: 09/06/2017
Date Made Active in Reports: 09/15/2017
Number of Days to Update: 9

Source: EPA
Telephone: (415) 947-8000
Last EDR Contact: 09/06/2017
Next Scheduled EDR Contact: 12/18/2017
Data Release Frequency: Quarterly

UXO: Unexploded Ordnance Sites

A listing of unexploded ordnance site locations

Date of Government Version: 10/25/2016
Date Data Arrived at EDR: 06/02/2017
Date Made Active in Reports: 10/13/2017
Number of Days to Update: 133

Source: Department of Defense
Telephone: 703-704-1564
Last EDR Contact: 10/16/2017
Next Scheduled EDR Contact: 01/29/2018
Data Release Frequency: Varies

DOCKET HWC: Hazardous Waste Compliance Docket Listing

A complete list of the Federal Agency Hazardous Waste Compliance Docket Facilities.

Date of Government Version: 06/02/2016
Date Data Arrived at EDR: 06/03/2016
Date Made Active in Reports: 09/02/2016
Number of Days to Update: 91

Source: Environmental Protection Agency
Telephone: 202-564-0527
Last EDR Contact: 09/21/2017
Next Scheduled EDR Contact: 12/11/2017
Data Release Frequency: Varies

GOVERNMENT RECORDS SEARCHED / DATA CURRENCY TRACKING

ECHO: Enforcement & Compliance History Information

ECHO provides integrated compliance and enforcement information for about 800,000 regulated facilities nationwide.

Date of Government Version: 09/02/2017	Source: Environmental Protection Agency
Date Data Arrived at EDR: 09/06/2017	Telephone: 202-564-2280
Date Made Active in Reports: 10/20/2017	Last EDR Contact: 09/06/2017
Number of Days to Update: 44	Next Scheduled EDR Contact: 12/18/2017
	Data Release Frequency: Quarterly

FUELS PROGRAM: EPA Fuels Program Registered Listing

This listing includes facilities that are registered under the Part 80 (Code of Federal Regulations) EPA Fuels Programs. All companies now are required to submit new and updated registrations.

Date of Government Version: 08/17/2017	Source: EPA
Date Data Arrived at EDR: 08/17/2017	Telephone: 800-385-6164
Date Made Active in Reports: 09/15/2017	Last EDR Contact: 08/17/2017
Number of Days to Update: 29	Next Scheduled EDR Contact: 12/04/2017
	Data Release Frequency: Quarterly

CA BOND EXP. PLAN: Bond Expenditure Plan

Department of Health Services developed a site-specific expenditure plan as the basis for an appropriation of Hazardous Substance Cleanup Bond Act funds. It is not updated.

Date of Government Version: 01/01/1989	Source: Department of Health Services
Date Data Arrived at EDR: 07/27/1994	Telephone: 916-255-2118
Date Made Active in Reports: 08/02/1994	Last EDR Contact: 05/31/1994
Number of Days to Update: 6	Next Scheduled EDR Contact: N/A
	Data Release Frequency: No Update Planned

CORTESE: "Cortese" Hazardous Waste & Substances Sites List

The sites for the list are designated by the State Water Resource Control Board (LUST), the Integrated Waste Board (SWF/LS), and the Department of Toxic Substances Control (Cal-Sites).

Date of Government Version: 09/21/2017	Source: CAL EPA/Office of Emergency Information
Date Data Arrived at EDR: 09/21/2017	Telephone: 916-323-3400
Date Made Active in Reports: 10/13/2017	Last EDR Contact: 09/21/2017
Number of Days to Update: 22	Next Scheduled EDR Contact: 01/01/2018
	Data Release Frequency: Quarterly

DRYCLEANERS: Cleaner Facilities

A list of drycleaner related facilities that have EPA ID numbers. These are facilities with certain SIC codes: power laundries, family and commercial; garment pressing and cleaner's agents; linen supply; coin-operated laundries and cleaning; drycleaning plants, except rugs; carpet and upholster cleaning; industrial launderers; laundry and garment services.

Date of Government Version: 08/02/2017	Source: Department of Toxic Substance Control
Date Data Arrived at EDR: 08/08/2017	Telephone: 916-327-4498
Date Made Active in Reports: 10/16/2017	Last EDR Contact: 08/08/2017
Number of Days to Update: 69	Next Scheduled EDR Contact: 12/18/2017
	Data Release Frequency: Annually

EMI: Emissions Inventory Data

Toxics and criteria pollutant emissions data collected by the ARB and local air pollution agencies.

Date of Government Version: 12/31/2015	Source: California Air Resources Board
Date Data Arrived at EDR: 03/21/2017	Telephone: 916-322-2990
Date Made Active in Reports: 08/15/2017	Last EDR Contact: 09/22/2017
Number of Days to Update: 147	Next Scheduled EDR Contact: 01/01/2018
	Data Release Frequency: Varies

GOVERNMENT RECORDS SEARCHED / DATA CURRENCY TRACKING

ENF: Enforcement Action Listing

A listing of Water Board Enforcement Actions. Formal is everything except Oral/Verbal Communication, Notice of Violation, Expedited Payment Letter, and Staff Enforcement Letter.

Date of Government Version: 08/18/2017	Source: State Water Resources Control Board
Date Data Arrived at EDR: 08/22/2017	Telephone: 916-445-9379
Date Made Active in Reports: 10/24/2017	Last EDR Contact: 10/23/2017
Number of Days to Update: 63	Next Scheduled EDR Contact: 02/05/2018
	Data Release Frequency: Varies

Financial Assurance 1: Financial Assurance Information Listing

Financial Assurance information

Date of Government Version: 07/21/2017	Source: Department of Toxic Substances Control
Date Data Arrived at EDR: 07/25/2017	Telephone: 916-255-3628
Date Made Active in Reports: 10/17/2017	Last EDR Contact: 10/23/2017
Number of Days to Update: 84	Next Scheduled EDR Contact: 02/05/2018
	Data Release Frequency: Varies

Financial Assurance 2: Financial Assurance Information Listing

A listing of financial assurance information for solid waste facilities. Financial assurance is intended to ensure that resources are available to pay for the cost of closure, post-closure care, and corrective measures if the owner or operator of a regulated facility is unable or unwilling to pay.

Date of Government Version: 08/15/2017	Source: California Integrated Waste Management Board
Date Data Arrived at EDR: 08/22/2017	Telephone: 916-341-6066
Date Made Active in Reports: 10/25/2017	Last EDR Contact: 08/10/2017
Number of Days to Update: 64	Next Scheduled EDR Contact: 11/27/2017
	Data Release Frequency: Varies

HAZNET: Facility and Manifest Data

Facility and Manifest Data. The data is extracted from the copies of hazardous waste manifests received each year by the DTSC. The annual volume of manifests is typically 700,000 - 1,000,000 annually, representing approximately 350,000 - 500,000 shipments. Data are from the manifests submitted without correction, and therefore many contain some invalid values for data elements such as generator ID, TSD ID, waste category, and disposal method. This database begins with calendar year 1993.

Date of Government Version: 12/31/2016	Source: California Environmental Protection Agency
Date Data Arrived at EDR: 07/12/2017	Telephone: 916-255-1136
Date Made Active in Reports: 10/17/2017	Last EDR Contact: 10/10/2017
Number of Days to Update: 97	Next Scheduled EDR Contact: 01/22/2018
	Data Release Frequency: Annually

ICE: ICE

Contains data pertaining to the Permitted Facilities with Inspections / Enforcements sites tracked in Envirostor.

Date of Government Version: 08/21/2017	Source: Department of Toxic Substances Control
Date Data Arrived at EDR: 08/22/2017	Telephone: 877-786-9427
Date Made Active in Reports: 10/25/2017	Last EDR Contact: 08/22/2017
Number of Days to Update: 64	Next Scheduled EDR Contact: 12/04/2017
	Data Release Frequency: Quarterly

HIST CORTESE: Hazardous Waste & Substance Site List

The sites for the list are designated by the State Water Resource Control Board [LUST], the Integrated Waste Board [SWF/LS], and the Department of Toxic Substances Control [CALSITES]. This listing is no longer updated by the state agency.

Date of Government Version: 04/01/2001	Source: Department of Toxic Substances Control
Date Data Arrived at EDR: 01/22/2009	Telephone: 916-323-3400
Date Made Active in Reports: 04/08/2009	Last EDR Contact: 01/22/2009
Number of Days to Update: 76	Next Scheduled EDR Contact: N/A
	Data Release Frequency: No Update Planned

GOVERNMENT RECORDS SEARCHED / DATA CURRENCY TRACKING

HWP: EnviroStor Permitted Facilities Listing

Detailed information on permitted hazardous waste facilities and corrective action ("cleanups") tracked in EnviroStor.

Date of Government Version: 08/21/2017	Source: Department of Toxic Substances Control
Date Data Arrived at EDR: 08/22/2017	Telephone: 916-323-3400
Date Made Active in Reports: 10/25/2017	Last EDR Contact: 08/22/2017
Number of Days to Update: 64	Next Scheduled EDR Contact: 12/04/2017
	Data Release Frequency: Quarterly

HWT: Registered Hazardous Waste Transporter Database

A listing of hazardous waste transporters. In California, unless specifically exempted, it is unlawful for any person to transport hazardous wastes unless the person holds a valid registration issued by DTSC. A hazardous waste transporter registration is valid for one year and is assigned a unique registration number.

Date of Government Version: 10/10/2017	Source: Department of Toxic Substances Control
Date Data Arrived at EDR: 10/10/2017	Telephone: 916-440-7145
Date Made Active in Reports: 10/17/2017	Last EDR Contact: 10/10/2017
Number of Days to Update: 7	Next Scheduled EDR Contact: 01/22/2018
	Data Release Frequency: Quarterly

MINES: Mines Site Location Listing

A listing of mine site locations from the Office of Mine Reclamation.

Date of Government Version: 09/12/2016	Source: Department of Conservation
Date Data Arrived at EDR: 09/14/2016	Telephone: 916-322-1080
Date Made Active in Reports: 10/14/2016	Last EDR Contact: 09/12/2017
Number of Days to Update: 30	Next Scheduled EDR Contact: 12/25/2017
	Data Release Frequency: Varies

MWMP: Medical Waste Management Program Listing

The Medical Waste Management Program (MWMP) ensures the proper handling and disposal of medical waste by permitting and inspecting medical waste Offsite Treatment Facilities (PDF) and Transfer Stations (PDF) throughout the state. MWMP also oversees all Medical Waste Transporters.

Date of Government Version: 05/25/2017	Source: Department of Public Health
Date Data Arrived at EDR: 06/06/2017	Telephone: 916-558-1784
Date Made Active in Reports: 08/23/2017	Last EDR Contact: 09/06/2017
Number of Days to Update: 78	Next Scheduled EDR Contact: 12/18/2017
	Data Release Frequency: Varies

NPDES: NPDES Permits Listing

A listing of NPDES permits, including stormwater.

Date of Government Version: 08/14/2017	Source: State Water Resources Control Board
Date Data Arrived at EDR: 08/17/2017	Telephone: 916-445-9379
Date Made Active in Reports: 10/17/2017	Last EDR Contact: 08/17/2017
Number of Days to Update: 61	Next Scheduled EDR Contact: 11/27/2017
	Data Release Frequency: Quarterly

PEST LIC: Pesticide Regulation Licenses Listing

A listing of licenses and certificates issued by the Department of Pesticide Regulation. The DPR issues licenses and/or certificates to: Persons and businesses that apply or sell pesticides; Pest control dealers and brokers; Persons who advise on agricultural pesticide applications.

Date of Government Version: 06/05/2017	Source: Department of Pesticide Regulation
Date Data Arrived at EDR: 06/07/2017	Telephone: 916-445-4038
Date Made Active in Reports: 08/25/2017	Last EDR Contact: 09/06/2017
Number of Days to Update: 79	Next Scheduled EDR Contact: 12/18/2017
	Data Release Frequency: Quarterly

GOVERNMENT RECORDS SEARCHED / DATA CURRENCY TRACKING

PROC: Certified Processors Database

A listing of certified processors.

Date of Government Version: 09/11/2017
Date Data Arrived at EDR: 09/12/2017
Date Made Active in Reports: 10/18/2017
Number of Days to Update: 36

Source: Department of Conservation
Telephone: 916-323-3836
Last EDR Contact: 09/12/2017
Next Scheduled EDR Contact: 12/25/2017
Data Release Frequency: Quarterly

NOTIFY 65: Proposition 65 Records

Listings of all Proposition 65 incidents reported to counties by the State Water Resources Control Board and the Regional Water Quality Control Board. This database is no longer updated by the reporting agency.

Date of Government Version: 06/16/2017
Date Data Arrived at EDR: 06/20/2017
Date Made Active in Reports: 10/17/2017
Number of Days to Update: 119

Source: State Water Resources Control Board
Telephone: 916-445-3846
Last EDR Contact: 09/18/2017
Next Scheduled EDR Contact: 01/01/2018
Data Release Frequency: No Update Planned

UIC: UIC Listing

A listing of wells identified as underground injection wells, in the California Oil and Gas Wells database.

Date of Government Version: 01/20/2017
Date Data Arrived at EDR: 03/14/2017
Date Made Active in Reports: 05/03/2017
Number of Days to Update: 50

Source: Department of Conservation
Telephone: 916-445-2408
Last EDR Contact: 09/12/2017
Next Scheduled EDR Contact: 12/25/2017
Data Release Frequency: Varies

WASTEWATER PITS: Oil Wastewater Pits Listing

Water officials discovered that oil producers have been dumping chemical-laden wastewater into hundreds of unlined pits that are operating without proper permits. Inspections completed by the Central Valley Regional Water Quality Control Board revealed the existence of previously unidentified waste sites. The water board's review found that more than one-third of the region's active disposal pits are operating without permission.

Date of Government Version: 04/15/2015
Date Data Arrived at EDR: 04/17/2015
Date Made Active in Reports: 06/23/2015
Number of Days to Update: 67

Source: RWQCB, Central Valley Region
Telephone: 559-445-5577
Last EDR Contact: 10/13/2017
Next Scheduled EDR Contact: 01/22/2018
Data Release Frequency: Varies

WDS: Waste Discharge System

Sites which have been issued waste discharge requirements.

Date of Government Version: 06/19/2007
Date Data Arrived at EDR: 06/20/2007
Date Made Active in Reports: 06/29/2007
Number of Days to Update: 9

Source: State Water Resources Control Board
Telephone: 916-341-5227
Last EDR Contact: 08/18/2017
Next Scheduled EDR Contact: 12/04/2017
Data Release Frequency: Quarterly

WIP: Well Investigation Program Case List

Well Investigation Program case in the San Gabriel and San Fernando Valley area.

Date of Government Version: 07/03/2009
Date Data Arrived at EDR: 07/21/2009
Date Made Active in Reports: 08/03/2009
Number of Days to Update: 13

Source: Los Angeles Water Quality Control Board
Telephone: 213-576-6726
Last EDR Contact: 09/25/2017
Next Scheduled EDR Contact: 01/08/2018
Data Release Frequency: Varies

GOVERNMENT RECORDS SEARCHED / DATA CURRENCY TRACKING

EDR HIGH RISK HISTORICAL RECORDS

EDR Exclusive Records

EDR MGP: EDR Proprietary Manufactured Gas Plants

The EDR Proprietary Manufactured Gas Plant Database includes records of coal gas plants (manufactured gas plants) compiled by EDR's researchers. Manufactured gas sites were used in the United States from the 1800's to 1950's to produce a gas that could be distributed and used as fuel. These plants used whale oil, rosin, coal, or a mixture of coal, oil, and water that also produced a significant amount of waste. Many of the byproducts of the gas production, such as coal tar (oily waste containing volatile and non-volatile chemicals), sludges, oils and other compounds are potentially hazardous to human health and the environment. The byproduct from this process was frequently disposed of directly at the plant site and can remain or spread slowly, serving as a continuous source of soil and groundwater contamination.

Date of Government Version: N/A
Date Data Arrived at EDR: N/A
Date Made Active in Reports: N/A
Number of Days to Update: N/A

Source: EDR, Inc.
Telephone: N/A
Last EDR Contact: N/A
Next Scheduled EDR Contact: N/A
Data Release Frequency: No Update Planned

EDR Hist Auto: EDR Exclusive Historic Auto Stations

EDR has searched selected national collections of business directories and has collected listings of potential gas station/filling station/service station sites that were available to EDR researchers. EDR's review was limited to those categories of sources that might, in EDR's opinion, include gas station/filling station/service station establishments. The categories reviewed included, but were not limited to gas, gas station, gasoline station, filling station, auto, automobile repair, auto service station, service station, etc. This database falls within a category of information EDR classifies as "High Risk Historical Records", or HRHR. EDR's HRHR effort presents unique and sometimes proprietary data about past sites and operations that typically create environmental concerns, but may not show up in current government records searches.

Date of Government Version: N/A
Date Data Arrived at EDR: N/A
Date Made Active in Reports: N/A
Number of Days to Update: N/A

Source: EDR, Inc.
Telephone: N/A
Last EDR Contact: N/A
Next Scheduled EDR Contact: N/A
Data Release Frequency: Varies

EDR Hist Cleaner: EDR Exclusive Historic Cleaners

EDR has searched selected national collections of business directories and has collected listings of potential dry cleaner sites that were available to EDR researchers. EDR's review was limited to those categories of sources that might, in EDR's opinion, include dry cleaning establishments. The categories reviewed included, but were not limited to dry cleaners, cleaners, laundry, laundromat, cleaning/laundry, wash & dry etc. This database falls within a category of information EDR classifies as "High Risk Historical Records", or HRHR. EDR's HRHR effort presents unique and sometimes proprietary data about past sites and operations that typically create environmental concerns, but may not show up in current government records searches.

Date of Government Version: N/A
Date Data Arrived at EDR: N/A
Date Made Active in Reports: N/A
Number of Days to Update: N/A

Source: EDR, Inc.
Telephone: N/A
Last EDR Contact: N/A
Next Scheduled EDR Contact: N/A
Data Release Frequency: Varies

EDR RECOVERED GOVERNMENT ARCHIVES

Exclusive Recovered Govt. Archives

RGA LF: Recovered Government Archive Solid Waste Facilities List

The EDR Recovered Government Archive Landfill database provides a list of landfills derived from historical databases and includes many records that no longer appear in current government lists. Compiled from Records formerly available from the Department of Resources Recycling and Recovery in California.

GOVERNMENT RECORDS SEARCHED / DATA CURRENCY TRACKING

Date of Government Version: N/A
Date Data Arrived at EDR: 07/01/2013
Date Made Active in Reports: 01/13/2014
Number of Days to Update: 196

Source: Department of Resources Recycling and Recovery
Telephone: N/A
Last EDR Contact: 06/01/2012
Next Scheduled EDR Contact: N/A
Data Release Frequency: Varies

RGA LUST: Recovered Government Archive Leaking Underground Storage Tank

The EDR Recovered Government Archive Leaking Underground Storage Tank database provides a list of LUST incidents derived from historical databases and includes many records that no longer appear in current government lists. Compiled from Records formerly available from the State Water Resources Control Board in California.

Date of Government Version: N/A
Date Data Arrived at EDR: 07/01/2013
Date Made Active in Reports: 12/30/2013
Number of Days to Update: 182

Source: State Water Resources Control Board
Telephone: N/A
Last EDR Contact: 06/01/2012
Next Scheduled EDR Contact: N/A
Data Release Frequency: Varies

COUNTY RECORDS

ALAMEDA COUNTY:

Contaminated Sites

A listing of contaminated sites overseen by the Toxic Release Program (oil and groundwater contamination from chemical releases and spills) and the Leaking Underground Storage Tank Program (soil and ground water contamination from leaking petroleum USTs).

Date of Government Version: 09/22/2017
Date Data Arrived at EDR: 09/22/2017
Date Made Active in Reports: 10/10/2017
Number of Days to Update: 18

Source: Alameda County Environmental Health Services
Telephone: 510-567-6700
Last EDR Contact: 09/21/2017
Next Scheduled EDR Contact: 01/22/2018
Data Release Frequency: Semi-Annually

Underground Tanks

Underground storage tank sites located in Alameda county.

Date of Government Version: 07/07/2017
Date Data Arrived at EDR: 07/11/2017
Date Made Active in Reports: 08/23/2017
Number of Days to Update: 43

Source: Alameda County Environmental Health Services
Telephone: 510-567-6700
Last EDR Contact: 10/10/2017
Next Scheduled EDR Contact: 04/24/2047
Data Release Frequency: Semi-Annually

AMADOR COUNTY:

CUPA Facility List

Cupa Facility List

Date of Government Version: 06/20/2017
Date Data Arrived at EDR: 06/21/2017
Date Made Active in Reports: 08/09/2017
Number of Days to Update: 49

Source: Amador County Environmental Health
Telephone: 209-223-6439
Last EDR Contact: 08/31/2017
Next Scheduled EDR Contact: 12/18/2017
Data Release Frequency: Varies

BUTTE COUNTY:

CUPA Facility Listing

Cupa facility list.

GOVERNMENT RECORDS SEARCHED / DATA CURRENCY TRACKING

Date of Government Version: 04/21/2017
Date Data Arrived at EDR: 04/25/2017
Date Made Active in Reports: 08/09/2017
Number of Days to Update: 106

Source: Public Health Department
Telephone: 530-538-7149
Last EDR Contact: 09/18/2017
Next Scheduled EDR Contact: 10/23/2017
Data Release Frequency: No Update Planned

CALVERAS COUNTY:

CUPA Facility Listing Cupa Facility Listing

Date of Government Version: 04/25/2017
Date Data Arrived at EDR: 04/27/2017
Date Made Active in Reports: 08/09/2017
Number of Days to Update: 104

Source: Calveras County Environmental Health
Telephone: 209-754-6399
Last EDR Contact: 09/05/2017
Next Scheduled EDR Contact: 01/08/2018
Data Release Frequency: Quarterly

COLUSA COUNTY:

CUPA Facility List Cupa facility list.

Date of Government Version: 08/07/2017
Date Data Arrived at EDR: 08/08/2017
Date Made Active in Reports: 10/16/2017
Number of Days to Update: 69

Source: Health & Human Services
Telephone: 530-458-0396
Last EDR Contact: 08/03/2017
Next Scheduled EDR Contact: 11/20/2017
Data Release Frequency: Semi-Annually

CONTRA COSTA COUNTY:

Site List

List includes sites from the underground tank, hazardous waste generator and business plan/2185 programs.

Date of Government Version: 08/17/2017
Date Data Arrived at EDR: 08/22/2017
Date Made Active in Reports: 10/25/2017
Number of Days to Update: 64

Source: Contra Costa Health Services Department
Telephone: 925-646-2286
Last EDR Contact: 07/31/2017
Next Scheduled EDR Contact: 11/13/2017
Data Release Frequency: Semi-Annually

DEL NORTE COUNTY:

CUPA Facility List Cupa Facility list

Date of Government Version: 08/02/2017
Date Data Arrived at EDR: 08/08/2017
Date Made Active in Reports: 10/13/2017
Number of Days to Update: 66

Source: Del Norte County Environmental Health Division
Telephone: 707-465-0426
Last EDR Contact: 10/25/2017
Next Scheduled EDR Contact: 02/12/2018
Data Release Frequency: Varies

EL DORADO COUNTY:

CUPA Facility List CUPA facility list.

GOVERNMENT RECORDS SEARCHED / DATA CURRENCY TRACKING

Date of Government Version: 08/18/2017
Date Data Arrived at EDR: 08/22/2017
Date Made Active in Reports: 10/24/2017
Number of Days to Update: 63

Source: El Dorado County Environmental Management Department
Telephone: 530-621-6623
Last EDR Contact: 07/31/2017
Next Scheduled EDR Contact: 11/13/2017
Data Release Frequency: Varies

FRESNO COUNTY:

CUPA Resources List

Certified Unified Program Agency. CUPA's are responsible for implementing a unified hazardous materials and hazardous waste management regulatory program. The agency provides oversight of businesses that deal with hazardous materials, operate underground storage tanks or aboveground storage tanks.

Date of Government Version: 06/30/2017
Date Data Arrived at EDR: 07/05/2017
Date Made Active in Reports: 08/04/2017
Number of Days to Update: 30

Source: Dept. of Community Health
Telephone: 559-445-3271
Last EDR Contact: 09/27/2017
Next Scheduled EDR Contact: 01/15/2018
Data Release Frequency: Semi-Annually

GLENN COUNTY:

CUPA Facility List

Cupa facility list

Date of Government Version: 07/26/2017
Date Data Arrived at EDR: 07/28/2017
Date Made Active in Reports: 10/13/2017
Number of Days to Update: 77

Source: Glenn County Air Pollution Control District
Telephone: 830-934-6500
Last EDR Contact: 10/23/2017
Next Scheduled EDR Contact: 02/05/2018
Data Release Frequency: Varies

HUMBOLDT COUNTY:

CUPA Facility List

CUPA facility list.

Date of Government Version: 08/03/2017
Date Data Arrived at EDR: 08/08/2017
Date Made Active in Reports: 10/16/2017
Number of Days to Update: 69

Source: Humboldt County Environmental Health
Telephone: N/A
Last EDR Contact: 08/03/2017
Next Scheduled EDR Contact: 12/04/2017
Data Release Frequency: Semi-Annually

IMPERIAL COUNTY:

CUPA Facility List

Cupa facility list.

Date of Government Version: 07/21/2017
Date Data Arrived at EDR: 07/25/2017
Date Made Active in Reports: 10/16/2017
Number of Days to Update: 83

Source: San Diego Border Field Office
Telephone: 760-339-2777
Last EDR Contact: 10/23/2017
Next Scheduled EDR Contact: 02/05/2018
Data Release Frequency: Varies

INYO COUNTY:

GOVERNMENT RECORDS SEARCHED / DATA CURRENCY TRACKING

CUPA Facility List

Cupa facility list.

Date of Government Version: 06/08/2017
Date Data Arrived at EDR: 06/09/2017
Date Made Active in Reports: 08/04/2017
Number of Days to Update: 56

Source: Inyo County Environmental Health Services
Telephone: 760-878-0238
Last EDR Contact: 08/31/2017
Next Scheduled EDR Contact: 12/04/2017
Data Release Frequency: Varies

KERN COUNTY:

Underground Storage Tank Sites & Tank Listing Kern County Sites and Tanks Listing.

Date of Government Version: 08/07/2017
Date Data Arrived at EDR: 08/08/2017
Date Made Active in Reports: 09/21/2017
Number of Days to Update: 44

Source: Kern County Environment Health Services Department
Telephone: 661-862-8700
Last EDR Contact: 08/03/2017
Next Scheduled EDR Contact: 11/20/2017
Data Release Frequency: Quarterly

KINGS COUNTY:

CUPA Facility List

A listing of sites included in the county's Certified Unified Program Agency database. California's Secretary for Environmental Protection established the unified hazardous materials and hazardous waste regulatory program as required by chapter 6.11 of the California Health and Safety Code. The Unified Program consolidates the administration, permits, inspections, and enforcement activities.

Date of Government Version: 09/22/2017
Date Data Arrived at EDR: 09/22/2017
Date Made Active in Reports: 10/16/2017
Number of Days to Update: 24

Source: Kings County Department of Public Health
Telephone: 559-584-1411
Last EDR Contact: 09/22/2017
Next Scheduled EDR Contact: 12/04/2017
Data Release Frequency: Varies

LAKE COUNTY:

CUPA Facility List

Cupa facility list

Date of Government Version: 08/03/2017
Date Data Arrived at EDR: 08/03/2017
Date Made Active in Reports: 10/16/2017
Number of Days to Update: 74

Source: Lake County Environmental Health
Telephone: 707-263-1164
Last EDR Contact: 10/16/2017
Next Scheduled EDR Contact: 01/29/2018
Data Release Frequency: Varies

LASSEN COUNTY:

CUPA Facility List

Cupa facility list

Date of Government Version: 07/24/2017
Date Data Arrived at EDR: 07/26/2017
Date Made Active in Reports: 10/16/2017
Number of Days to Update: 82

Source: Lassen County Environmental Health
Telephone: 530-251-8528
Last EDR Contact: 10/23/2017
Next Scheduled EDR Contact: 02/05/2018
Data Release Frequency: Varies

LOS ANGELES COUNTY:

GOVERNMENT RECORDS SEARCHED / DATA CURRENCY TRACKING

San Gabriel Valley Areas of Concern

San Gabriel Valley areas where VOC contamination is at or above the MCL as designated by region 9 EPA office.

Date of Government Version: 03/30/2009
Date Data Arrived at EDR: 03/31/2009
Date Made Active in Reports: 10/23/2009
Number of Days to Update: 206

Source: EPA Region 9
Telephone: 415-972-3178
Last EDR Contact: 09/18/2017
Next Scheduled EDR Contact: 01/01/2018
Data Release Frequency: No Update Planned

HMS: Street Number List

Industrial Waste and Underground Storage Tank Sites.

Date of Government Version: 10/11/2017
Date Data Arrived at EDR: 10/12/2017
Date Made Active in Reports: 10/17/2017
Number of Days to Update: 5

Source: Department of Public Works
Telephone: 626-458-3517
Last EDR Contact: 10/10/2017
Next Scheduled EDR Contact: 01/22/2018
Data Release Frequency: Semi-Annually

List of Solid Waste Facilities

Solid Waste Facilities in Los Angeles County.

Date of Government Version: 07/17/2017
Date Data Arrived at EDR: 07/18/2017
Date Made Active in Reports: 09/21/2017
Number of Days to Update: 65

Source: La County Department of Public Works
Telephone: 818-458-5185
Last EDR Contact: 10/17/2017
Next Scheduled EDR Contact: 01/29/2018
Data Release Frequency: Varies

City of Los Angeles Landfills

Landfills owned and maintained by the City of Los Angeles.

Date of Government Version: 01/01/2017
Date Data Arrived at EDR: 04/21/2017
Date Made Active in Reports: 10/09/2017
Number of Days to Update: 171

Source: Engineering & Construction Division
Telephone: 213-473-7869
Last EDR Contact: 10/16/2017
Next Scheduled EDR Contact: 01/29/2018
Data Release Frequency: Varies

Site Mitigation List

Industrial sites that have had some sort of spill or complaint.

Date of Government Version: 03/29/2016
Date Data Arrived at EDR: 04/06/2016
Date Made Active in Reports: 06/13/2016
Number of Days to Update: 68

Source: Community Health Services
Telephone: 323-890-7806
Last EDR Contact: 10/24/2017
Next Scheduled EDR Contact: 01/29/2018
Data Release Frequency: Annually

City of El Segundo Underground Storage Tank

Underground storage tank sites located in El Segundo city.

Date of Government Version: 01/21/2017
Date Data Arrived at EDR: 04/19/2017
Date Made Active in Reports: 05/10/2017
Number of Days to Update: 21

Source: City of El Segundo Fire Department
Telephone: 310-524-2236
Last EDR Contact: 10/16/2017
Next Scheduled EDR Contact: 01/29/2018
Data Release Frequency: Semi-Annually

City of Long Beach Underground Storage Tank

Underground storage tank sites located in the city of Long Beach.

Date of Government Version: 03/09/2017
Date Data Arrived at EDR: 03/10/2017
Date Made Active in Reports: 05/03/2017
Number of Days to Update: 54

Source: City of Long Beach Fire Department
Telephone: 562-570-2563
Last EDR Contact: 10/23/2017
Next Scheduled EDR Contact: 02/05/2018
Data Release Frequency: Annually

GOVERNMENT RECORDS SEARCHED / DATA CURRENCY TRACKING

City of Torrance Underground Storage Tank

Underground storage tank sites located in the city of Torrance.

Date of Government Version: 07/11/2017
Date Data Arrived at EDR: 07/14/2017
Date Made Active in Reports: 09/21/2017
Number of Days to Update: 69

Source: City of Torrance Fire Department
Telephone: 310-618-2973
Last EDR Contact: 10/10/2017
Next Scheduled EDR Contact: 01/22/2018
Data Release Frequency: Semi-Annually

MADERA COUNTY:

CUPA Facility List

A listing of sites included in the county's Certified Unified Program Agency database. California's Secretary for Environmental Protection established the unified hazardous materials and hazardous waste regulatory program as required by chapter 6.11 of the California Health and Safety Code. The Unified Program consolidates the administration, permits, inspections, and enforcement activities.

Date of Government Version: 06/01/2017
Date Data Arrived at EDR: 06/02/2017
Date Made Active in Reports: 08/04/2017
Number of Days to Update: 63

Source: Madera County Environmental Health
Telephone: 559-675-7823
Last EDR Contact: 08/21/2017
Next Scheduled EDR Contact: 12/04/2017
Data Release Frequency: Varies

MARIN COUNTY:

Underground Storage Tank Sites

Currently permitted USTs in Marin County.

Date of Government Version: 07/03/2017
Date Data Arrived at EDR: 09/06/2017
Date Made Active in Reports: 09/21/2017
Number of Days to Update: 15

Source: Public Works Department Waste Management
Telephone: 415-473-6647
Last EDR Contact: 09/27/2017
Next Scheduled EDR Contact: 01/15/2018
Data Release Frequency: Semi-Annually

MERCED COUNTY:

CUPA Facility List

CUPA facility list.

Date of Government Version: 10/02/2017
Date Data Arrived at EDR: 10/03/2017
Date Made Active in Reports: 10/17/2017
Number of Days to Update: 14

Source: Merced County Environmental Health
Telephone: 209-381-1094
Last EDR Contact: 09/27/2017
Next Scheduled EDR Contact: 12/04/2017
Data Release Frequency: Varies

MONO COUNTY:

CUPA Facility List

CUPA Facility List

Date of Government Version: 08/08/2017
Date Data Arrived at EDR: 09/06/2017
Date Made Active in Reports: 10/16/2017
Number of Days to Update: 40

Source: Mono County Health Department
Telephone: 760-932-5580
Last EDR Contact: 08/08/2017
Next Scheduled EDR Contact: 12/11/2017
Data Release Frequency: Varies

MONTEREY COUNTY:

GOVERNMENT RECORDS SEARCHED / DATA CURRENCY TRACKING

CUPA Facility Listing

CUPA Program listing from the Environmental Health Division.

Date of Government Version: 06/22/2017
Date Data Arrived at EDR: 06/23/2017
Date Made Active in Reports: 08/09/2017
Number of Days to Update: 47

Source: Monterey County Health Department
Telephone: 831-796-1297
Last EDR Contact: 08/21/2017
Next Scheduled EDR Contact: 12/04/2017
Data Release Frequency: Varies

NAPA COUNTY:

Sites With Reported Contamination

A listing of leaking underground storage tank sites located in Napa county.

Date of Government Version: 01/09/2017
Date Data Arrived at EDR: 01/11/2017
Date Made Active in Reports: 03/02/2017
Number of Days to Update: 50

Source: Napa County Department of Environmental Management
Telephone: 707-253-4269
Last EDR Contact: 08/24/2017
Next Scheduled EDR Contact: 12/11/2017
Data Release Frequency: No Update Planned

Closed and Operating Underground Storage Tank Sites

Underground storage tank sites located in Napa county.

Date of Government Version: 05/31/2017
Date Data Arrived at EDR: 06/01/2017
Date Made Active in Reports: 08/25/2017
Number of Days to Update: 85

Source: Napa County Department of Environmental Management
Telephone: 707-253-4269
Last EDR Contact: 08/24/2017
Next Scheduled EDR Contact: 12/11/2017
Data Release Frequency: No Update Planned

NEVADA COUNTY:

CUPA Facility List

CUPA facility list.

Date of Government Version: 08/04/2017
Date Data Arrived at EDR: 08/08/2017
Date Made Active in Reports: 10/16/2017
Number of Days to Update: 69

Source: Community Development Agency
Telephone: 530-265-1467
Last EDR Contact: 10/25/2017
Next Scheduled EDR Contact: 02/12/2018
Data Release Frequency: Varies

ORANGE COUNTY:

List of Industrial Site Cleanups

Petroleum and non-petroleum spills.

Date of Government Version: 08/07/2017
Date Data Arrived at EDR: 08/11/2017
Date Made Active in Reports: 10/11/2017
Number of Days to Update: 61

Source: Health Care Agency
Telephone: 714-834-3446
Last EDR Contact: 08/07/2017
Next Scheduled EDR Contact: 11/20/2017
Data Release Frequency: Annually

List of Underground Storage Tank Cleanups

Orange County Underground Storage Tank Cleanups (LUST).

Date of Government Version: 08/07/2017
Date Data Arrived at EDR: 08/11/2017
Date Made Active in Reports: 09/21/2017
Number of Days to Update: 41

Source: Health Care Agency
Telephone: 714-834-3446
Last EDR Contact: 08/07/2017
Next Scheduled EDR Contact: 11/20/2017
Data Release Frequency: Quarterly

GOVERNMENT RECORDS SEARCHED / DATA CURRENCY TRACKING

List of Underground Storage Tank Facilities

Orange County Underground Storage Tank Facilities (UST).

Date of Government Version: 08/07/2017	Source: Health Care Agency
Date Data Arrived at EDR: 08/09/2017	Telephone: 714-834-3446
Date Made Active in Reports: 09/21/2017	Last EDR Contact: 08/09/2017
Number of Days to Update: 43	Next Scheduled EDR Contact: 11/20/2017
	Data Release Frequency: Quarterly

PLACER COUNTY:

Master List of Facilities

List includes aboveground tanks, underground tanks and cleanup sites.

Date of Government Version: 06/02/2017	Source: Placer County Health and Human Services
Date Data Arrived at EDR: 06/06/2017	Telephone: 530-745-2363
Date Made Active in Reports: 08/22/2017	Last EDR Contact: 08/31/2017
Number of Days to Update: 77	Next Scheduled EDR Contact: 12/18/2017
	Data Release Frequency: Semi-Annually

PLUMAS COUNTY:

CUPA Facility List

Plumas County CUPA Program facilities.

Date of Government Version: 06/19/2017	Source: Plumas County Environmental Health
Date Data Arrived at EDR: 07/05/2017	Telephone: 530-283-6355
Date Made Active in Reports: 08/09/2017	Last EDR Contact: 10/23/2017
Number of Days to Update: 35	Next Scheduled EDR Contact: 02/05/2018
	Data Release Frequency: Varies

RIVERSIDE COUNTY:

Listing of Underground Tank Cleanup Sites

Riverside County Underground Storage Tank Cleanup Sites (LUST).

Date of Government Version: 07/11/2017	Source: Department of Environmental Health
Date Data Arrived at EDR: 07/14/2017	Telephone: 951-358-5055
Date Made Active in Reports: 09/21/2017	Last EDR Contact: 09/18/2017
Number of Days to Update: 69	Next Scheduled EDR Contact: 01/01/2018
	Data Release Frequency: Quarterly

Underground Storage Tank Tank List

Underground storage tank sites located in Riverside county.

Date of Government Version: 07/11/2017	Source: Department of Environmental Health
Date Data Arrived at EDR: 07/14/2017	Telephone: 951-358-5055
Date Made Active in Reports: 09/21/2017	Last EDR Contact: 09/18/2017
Number of Days to Update: 69	Next Scheduled EDR Contact: 01/01/2018
	Data Release Frequency: Quarterly

SACRAMENTO COUNTY:

Toxic Site Clean-Up List

List of sites where unauthorized releases of potentially hazardous materials have occurred.

GOVERNMENT RECORDS SEARCHED / DATA CURRENCY TRACKING

Date of Government Version: 08/02/2017
Date Data Arrived at EDR: 10/03/2017
Date Made Active in Reports: 10/06/2017
Number of Days to Update: 3

Source: Sacramento County Environmental Management
Telephone: 916-875-8406
Last EDR Contact: 10/03/2017
Next Scheduled EDR Contact: 01/15/2018
Data Release Frequency: Quarterly

Master Hazardous Materials Facility List

Any business that has hazardous materials on site - hazardous material storage sites, underground storage tanks, waste generators.

Date of Government Version: 05/03/2017
Date Data Arrived at EDR: 07/06/2017
Date Made Active in Reports: 08/22/2017
Number of Days to Update: 47

Source: Sacramento County Environmental Management
Telephone: 916-875-8406
Last EDR Contact: 10/03/2017
Next Scheduled EDR Contact: 01/15/2018
Data Release Frequency: Quarterly

SAN BENITO COUNTY:

CUPA Facility List

Cupa facility list

Date of Government Version: 08/08/2017
Date Data Arrived at EDR: 08/11/2017
Date Made Active in Reports: 10/16/2017
Number of Days to Update: 66

Source: San Benito County Environmental Health
Telephone: N/A
Last EDR Contact: 08/03/2017
Next Scheduled EDR Contact: 11/20/2017
Data Release Frequency: Varies

SAN BERNARDINO COUNTY:

Hazardous Material Permits

This listing includes underground storage tanks, medical waste handlers/generators, hazardous materials handlers, hazardous waste generators, and waste oil generators/handlers.

Date of Government Version: 05/30/2017
Date Data Arrived at EDR: 06/01/2017
Date Made Active in Reports: 08/25/2017
Number of Days to Update: 85

Source: San Bernardino County Fire Department Hazardous Materials Division
Telephone: 909-387-3041
Last EDR Contact: 08/07/2017
Next Scheduled EDR Contact: 11/20/2017
Data Release Frequency: Quarterly

SAN DIEGO COUNTY:

Hazardous Materials Management Division Database

The database includes: HE58 - This report contains the business name, site address, business phone number, establishment 'H' permit number, type of permit, and the business status. HE17 - In addition to providing the same information provided in the HE58 listing, HE17 provides inspection dates, violations received by the establishment, hazardous waste generated, the quantity, method of storage, treatment/disposal of waste and the hauler, and information on underground storage tanks. Unauthorized Release List - Includes a summary of environmental contamination cases in San Diego County (underground tank cases, non-tank cases, groundwater contamination, and soil contamination are included.)

Date of Government Version: 06/05/2017
Date Data Arrived at EDR: 06/07/2017
Date Made Active in Reports: 08/15/2017
Number of Days to Update: 69

Source: Hazardous Materials Management Division
Telephone: 619-338-2268
Last EDR Contact: 09/06/2017
Next Scheduled EDR Contact: 12/18/2017
Data Release Frequency: Quarterly

GOVERNMENT RECORDS SEARCHED / DATA CURRENCY TRACKING

Solid Waste Facilities

San Diego County Solid Waste Facilities.

Date of Government Version: 10/31/2015
Date Data Arrived at EDR: 11/07/2015
Date Made Active in Reports: 01/04/2016
Number of Days to Update: 58

Source: Department of Health Services
Telephone: 619-338-2209
Last EDR Contact: 10/23/2017
Next Scheduled EDR Contact: 02/05/2018
Data Release Frequency: Varies

Environmental Case Listing

The listing contains all underground tank release cases and projects pertaining to properties contaminated with hazardous substances that are actively under review by the Site Assessment and Mitigation Program.

Date of Government Version: 03/23/2010
Date Data Arrived at EDR: 06/15/2010
Date Made Active in Reports: 07/09/2010
Number of Days to Update: 24

Source: San Diego County Department of Environmental Health
Telephone: 619-338-2371
Last EDR Contact: 08/31/2017
Next Scheduled EDR Contact: 12/18/2017
Data Release Frequency: No Update Planned

SAN FRANCISCO COUNTY:

Local Oversight Facilities

A listing of leaking underground storage tank sites located in San Francisco county.

Date of Government Version: 09/19/2008
Date Data Arrived at EDR: 09/19/2008
Date Made Active in Reports: 09/29/2008
Number of Days to Update: 10

Source: Department Of Public Health San Francisco County
Telephone: 415-252-3920
Last EDR Contact: 08/07/2017
Next Scheduled EDR Contact: 11/20/2017
Data Release Frequency: Quarterly

Underground Storage Tank Information

Underground storage tank sites located in San Francisco county.

Date of Government Version: 05/03/2017
Date Data Arrived at EDR: 05/08/2017
Date Made Active in Reports: 08/25/2017
Number of Days to Update: 109

Source: Department of Public Health
Telephone: 415-252-3920
Last EDR Contact: 08/21/2017
Next Scheduled EDR Contact: 11/20/2017
Data Release Frequency: Quarterly

SAN JOAQUIN COUNTY:

San Joaquin Co. UST

A listing of underground storage tank locations in San Joaquin county.

Date of Government Version: 10/03/2017
Date Data Arrived at EDR: 10/06/2017
Date Made Active in Reports: 10/10/2017
Number of Days to Update: 4

Source: Environmental Health Department
Telephone: N/A
Last EDR Contact: 08/28/2017
Next Scheduled EDR Contact: 01/01/2018
Data Release Frequency: Semi-Annually

SAN LUIS OBISPO COUNTY:

CUPA Facility List

Cupa Facility List.

Date of Government Version: 08/18/2017
Date Data Arrived at EDR: 08/22/2017
Date Made Active in Reports: 10/25/2017
Number of Days to Update: 64

Source: San Luis Obispo County Public Health Department
Telephone: 805-781-5596
Last EDR Contact: 08/18/2017
Next Scheduled EDR Contact: 12/04/2017
Data Release Frequency: Varies

SAN MATEO COUNTY:

GOVERNMENT RECORDS SEARCHED / DATA CURRENCY TRACKING

Business Inventory

List includes Hazardous Materials Business Plan, hazardous waste generators, and underground storage tanks.

Date of Government Version: 09/15/2017	Source: San Mateo County Environmental Health Services Division
Date Data Arrived at EDR: 09/19/2017	Telephone: 650-363-1921
Date Made Active in Reports: 10/17/2017	Last EDR Contact: 09/07/2017
Number of Days to Update: 28	Next Scheduled EDR Contact: 12/25/2017
	Data Release Frequency: Annually

Fuel Leak List

A listing of leaking underground storage tank sites located in San Mateo county.

Date of Government Version: 06/15/2017	Source: San Mateo County Environmental Health Services Division
Date Data Arrived at EDR: 06/19/2017	Telephone: 650-363-1921
Date Made Active in Reports: 08/22/2017	Last EDR Contact: 09/07/2017
Number of Days to Update: 64	Next Scheduled EDR Contact: 12/25/2017
	Data Release Frequency: Semi-Annually

SANTA BARBARA COUNTY:

CUPA Facility Listing

CUPA Program Listing from the Environmental Health Services division.

Date of Government Version: 09/08/2011	Source: Santa Barbara County Public Health Department
Date Data Arrived at EDR: 09/09/2011	Telephone: 805-686-8167
Date Made Active in Reports: 10/07/2011	Last EDR Contact: 08/18/2017
Number of Days to Update: 28	Next Scheduled EDR Contact: 12/04/2017
	Data Release Frequency: Varies

SANTA CLARA COUNTY:

Cupa Facility List

Cupa facility list

Date of Government Version: 08/07/2017	Source: Department of Environmental Health
Date Data Arrived at EDR: 08/10/2017	Telephone: 408-918-1973
Date Made Active in Reports: 10/16/2017	Last EDR Contact: 08/07/2017
Number of Days to Update: 67	Next Scheduled EDR Contact: 12/04/2017
	Data Release Frequency: Varies

HIST LUST - Fuel Leak Site Activity Report

A listing of open and closed leaking underground storage tanks. This listing is no longer updated by the county. Leaking underground storage tanks are now handled by the Department of Environmental Health.

Date of Government Version: 03/29/2005	Source: Santa Clara Valley Water District
Date Data Arrived at EDR: 03/30/2005	Telephone: 408-265-2600
Date Made Active in Reports: 04/21/2005	Last EDR Contact: 03/23/2009
Number of Days to Update: 22	Next Scheduled EDR Contact: 06/22/2009
	Data Release Frequency: No Update Planned

LOP Listing

A listing of leaking underground storage tanks located in Santa Clara county.

Date of Government Version: 03/03/2014	Source: Department of Environmental Health
Date Data Arrived at EDR: 03/05/2014	Telephone: 408-918-3417
Date Made Active in Reports: 03/18/2014	Last EDR Contact: 08/24/2017
Number of Days to Update: 13	Next Scheduled EDR Contact: 12/11/2017
	Data Release Frequency: Annually

GOVERNMENT RECORDS SEARCHED / DATA CURRENCY TRACKING

Hazardous Material Facilities

Hazardous material facilities, including underground storage tank sites.

Date of Government Version: 08/07/2017
Date Data Arrived at EDR: 08/15/2017
Date Made Active in Reports: 10/24/2017
Number of Days to Update: 90

Source: City of San Jose Fire Department
Telephone: 408-535-7694
Last EDR Contact: 08/03/2017
Next Scheduled EDR Contact: 11/20/2017
Data Release Frequency: Annually

SANTA CRUZ COUNTY:

CUPA Facility List

CUPA facility listing.

Date of Government Version: 01/21/2017
Date Data Arrived at EDR: 02/22/2017
Date Made Active in Reports: 05/23/2017
Number of Days to Update: 90

Source: Santa Cruz County Environmental Health
Telephone: 831-464-2761
Last EDR Contact: 08/18/2017
Next Scheduled EDR Contact: 12/04/2017
Data Release Frequency: Varies

SHASTA COUNTY:

CUPA Facility List

Cupa Facility List.

Date of Government Version: 06/15/2017
Date Data Arrived at EDR: 06/19/2017
Date Made Active in Reports: 08/09/2017
Number of Days to Update: 51

Source: Shasta County Department of Resource Management
Telephone: 530-225-5789
Last EDR Contact: 08/21/2017
Next Scheduled EDR Contact: 12/04/2017
Data Release Frequency: Varies

SOLANO COUNTY:

Leaking Underground Storage Tanks

A listing of leaking underground storage tank sites located in Solano county.

Date of Government Version: 06/15/2017
Date Data Arrived at EDR: 06/20/2017
Date Made Active in Reports: 08/22/2017
Number of Days to Update: 63

Source: Solano County Department of Environmental Management
Telephone: 707-784-6770
Last EDR Contact: 09/25/2017
Next Scheduled EDR Contact: 12/25/2017
Data Release Frequency: Quarterly

Underground Storage Tanks

Underground storage tank sites located in Solano county.

Date of Government Version: 06/15/2017
Date Data Arrived at EDR: 06/21/2017
Date Made Active in Reports: 08/29/2017
Number of Days to Update: 69

Source: Solano County Department of Environmental Management
Telephone: 707-784-6770
Last EDR Contact: 09/25/2017
Next Scheduled EDR Contact: 12/25/2017
Data Release Frequency: Quarterly

SONOMA COUNTY:

Cupa Facility List

Cupa Facility list

GOVERNMENT RECORDS SEARCHED / DATA CURRENCY TRACKING

Date of Government Version: 06/23/2017
Date Data Arrived at EDR: 06/27/2017
Date Made Active in Reports: 08/09/2017
Number of Days to Update: 43

Source: County of Sonoma Fire & Emergency Services Department
Telephone: 707-565-1174
Last EDR Contact: 09/25/2017
Next Scheduled EDR Contact: 01/01/2018
Data Release Frequency: Varies

Leaking Underground Storage Tank Sites

A listing of leaking underground storage tank sites located in Sonoma county.

Date of Government Version: 07/05/2017
Date Data Arrived at EDR: 07/06/2017
Date Made Active in Reports: 08/22/2017
Number of Days to Update: 47

Source: Department of Health Services
Telephone: 707-565-6565
Last EDR Contact: 09/25/2017
Next Scheduled EDR Contact: 01/08/2018
Data Release Frequency: Quarterly

STANISLAUS COUNTY:

CUPA Facility List

Cupa facility list

Date of Government Version: 08/17/2017
Date Data Arrived at EDR: 08/22/2017
Date Made Active in Reports: 10/25/2017
Number of Days to Update: 64

Source: Stanislaus County Department of Environmental Protection
Telephone: 209-525-6751
Last EDR Contact: 10/16/2017
Next Scheduled EDR Contact: 01/29/2018
Data Release Frequency: Varies

SUTTER COUNTY:

Underground Storage Tanks

Underground storage tank sites located in Sutter county.

Date of Government Version: 06/02/2017
Date Data Arrived at EDR: 06/06/2017
Date Made Active in Reports: 08/25/2017
Number of Days to Update: 80

Source: Sutter County Department of Agriculture
Telephone: 530-822-7500
Last EDR Contact: 08/31/2017
Next Scheduled EDR Contact: 12/18/2017
Data Release Frequency: Semi-Annually

TEHAMA COUNTY:

CUPA Facility List

Cupa facilities

Date of Government Version: 07/19/2017
Date Data Arrived at EDR: 08/11/2017
Date Made Active in Reports: 10/16/2017
Number of Days to Update: 66

Source: Tehama County Department of Environmental Health
Telephone: 530-527-8020
Last EDR Contact: 08/03/2017
Next Scheduled EDR Contact: 11/20/2017
Data Release Frequency: Varies

TRINITY COUNTY:

CUPA Facility List

Cupa facility list

Date of Government Version: 07/21/2017
Date Data Arrived at EDR: 07/25/2017
Date Made Active in Reports: 10/16/2017
Number of Days to Update: 83

Source: Department of Toxic Substances Control
Telephone: 760-352-0381
Last EDR Contact: 10/23/2017
Next Scheduled EDR Contact: 02/05/2018
Data Release Frequency: Varies

TULARE COUNTY:

GOVERNMENT RECORDS SEARCHED / DATA CURRENCY TRACKING

CUPA Facility List

Cupa program facilities

Date of Government Version: 09/27/2017
Date Data Arrived at EDR: 09/28/2017
Date Made Active in Reports: 10/16/2017
Number of Days to Update: 18

Source: Tulare County Environmental Health Services Division
Telephone: 559-624-7400
Last EDR Contact: 09/22/2017
Next Scheduled EDR Contact: 11/20/2017
Data Release Frequency: Varies

TUOLUMNE COUNTY:

CUPA Facility List

Cupa facility list

Date of Government Version: 08/21/2017
Date Data Arrived at EDR: 08/22/2017
Date Made Active in Reports: 10/25/2017
Number of Days to Update: 64

Source: Divison of Environmental Health
Telephone: 209-533-5633
Last EDR Contact: 10/23/2017
Next Scheduled EDR Contact: 02/05/2018
Data Release Frequency: Varies

VENTURA COUNTY:

Business Plan, Hazardous Waste Producers, and Operating Underground Tanks

The BWT list indicates by site address whether the Environmental Health Division has Business Plan (B), Waste Producer (W), and/or Underground Tank (T) information.

Date of Government Version: 06/26/2017
Date Data Arrived at EDR: 08/03/2017
Date Made Active in Reports: 10/16/2017
Number of Days to Update: 74

Source: Ventura County Environmental Health Division
Telephone: 805-654-2813
Last EDR Contact: 10/23/2017
Next Scheduled EDR Contact: 02/05/2018
Data Release Frequency: Quarterly

Inventory of Illegal Abandoned and Inactive Sites

Ventura County Inventory of Closed, Illegal Abandoned, and Inactive Sites.

Date of Government Version: 12/01/2011
Date Data Arrived at EDR: 12/01/2011
Date Made Active in Reports: 01/19/2012
Number of Days to Update: 49

Source: Environmental Health Division
Telephone: 805-654-2813
Last EDR Contact: 09/27/2017
Next Scheduled EDR Contact: 01/15/2018
Data Release Frequency: Annually

Listing of Underground Tank Cleanup Sites

Ventura County Underground Storage Tank Cleanup Sites (LUST).

Date of Government Version: 05/29/2008
Date Data Arrived at EDR: 06/24/2008
Date Made Active in Reports: 07/31/2008
Number of Days to Update: 37

Source: Environmental Health Division
Telephone: 805-654-2813
Last EDR Contact: 08/10/2017
Next Scheduled EDR Contact: 11/27/2017
Data Release Frequency: Quarterly

Medical Waste Program List

To protect public health and safety and the environment from potential exposure to disease causing agents, the Environmental Health Division Medical Waste Program regulates the generation, handling, storage, treatment and disposal of medical waste throughout the County.

Date of Government Version: 06/26/2017
Date Data Arrived at EDR: 08/03/2017
Date Made Active in Reports: 10/17/2017
Number of Days to Update: 75

Source: Ventura County Resource Management Agency
Telephone: 805-654-2813
Last EDR Contact: 10/23/2017
Next Scheduled EDR Contact: 02/05/2018
Data Release Frequency: Quarterly

GOVERNMENT RECORDS SEARCHED / DATA CURRENCY TRACKING

Underground Tank Closed Sites List

Ventura County Operating Underground Storage Tank Sites (UST)/Underground Tank Closed Sites List.

Date of Government Version: 08/28/2017	Source: Environmental Health Division
Date Data Arrived at EDR: 09/12/2017	Telephone: 805-654-2813
Date Made Active in Reports: 09/21/2017	Last EDR Contact: 09/12/2017
Number of Days to Update: 9	Next Scheduled EDR Contact: 12/25/2017
	Data Release Frequency: Quarterly

YOLO COUNTY:

Underground Storage Tank Comprehensive Facility Report

Underground storage tank sites located in Yolo county.

Date of Government Version: 06/29/2017	Source: Yolo County Department of Health
Date Data Arrived at EDR: 07/05/2017	Telephone: 530-666-8646
Date Made Active in Reports: 08/25/2017	Last EDR Contact: 09/27/2017
Number of Days to Update: 51	Next Scheduled EDR Contact: 01/15/2018
	Data Release Frequency: Annually

YUBA COUNTY:

CUPA Facility List

CUPA facility listing for Yuba County.

Date of Government Version: 07/31/2017	Source: Yuba County Environmental Health Department
Date Data Arrived at EDR: 08/03/2017	Telephone: 530-749-7523
Date Made Active in Reports: 10/16/2017	Last EDR Contact: 10/25/2017
Number of Days to Update: 74	Next Scheduled EDR Contact: 02/12/2018
	Data Release Frequency: Varies

OTHER DATABASE(S)

Depending on the geographic area covered by this report, the data provided in these specialty databases may or may not be complete. For example, the existence of wetlands information data in a specific report does not mean that all wetlands in the area covered by the report are included. Moreover, the absence of any reported wetlands information does not necessarily mean that wetlands do not exist in the area covered by the report.

CT MANIFEST: Hazardous Waste Manifest Data

Facility and manifest data. Manifest is a document that lists and tracks hazardous waste from the generator through transporters to a tsd facility.

Date of Government Version: 07/30/2013	Source: Department of Energy & Environmental Protection
Date Data Arrived at EDR: 08/19/2013	Telephone: 860-424-3375
Date Made Active in Reports: 10/03/2013	Last EDR Contact: 08/18/2017
Number of Days to Update: 45	Next Scheduled EDR Contact: 11/27/2017
	Data Release Frequency: No Update Planned

NJ MANIFEST: Manifest Information

Hazardous waste manifest information.

Date of Government Version: 12/31/2016	Source: Department of Environmental Protection
Date Data Arrived at EDR: 04/11/2017	Telephone: N/A
Date Made Active in Reports: 07/27/2017	Last EDR Contact: 10/05/2017
Number of Days to Update: 107	Next Scheduled EDR Contact: 01/22/2018
	Data Release Frequency: Annually

GOVERNMENT RECORDS SEARCHED / DATA CURRENCY TRACKING

NY MANIFEST: Facility and Manifest Data

Manifest is a document that lists and tracks hazardous waste from the generator through transporters to a TSD facility.

Date of Government Version: 07/31/2017
Date Data Arrived at EDR: 08/03/2017
Date Made Active in Reports: 10/12/2017
Number of Days to Update: 70

Source: Department of Environmental Conservation
Telephone: 518-402-8651
Last EDR Contact: 08/03/2017
Next Scheduled EDR Contact: 11/13/2017
Data Release Frequency: Quarterly

PA MANIFEST: Manifest Information

Hazardous waste manifest information.

Date of Government Version: 12/31/2016
Date Data Arrived at EDR: 07/25/2017
Date Made Active in Reports: 09/25/2017
Number of Days to Update: 62

Source: Department of Environmental Protection
Telephone: 717-783-8990
Last EDR Contact: 10/16/2017
Next Scheduled EDR Contact: 01/29/2018
Data Release Frequency: Annually

RI MANIFEST: Manifest information

Hazardous waste manifest information

Date of Government Version: 12/31/2013
Date Data Arrived at EDR: 06/19/2015
Date Made Active in Reports: 07/15/2015
Number of Days to Update: 26

Source: Department of Environmental Management
Telephone: 401-222-2797
Last EDR Contact: 08/21/2017
Next Scheduled EDR Contact: 12/04/2017
Data Release Frequency: Annually

WI MANIFEST: Manifest Information

Hazardous waste manifest information.

Date of Government Version: 12/31/2016
Date Data Arrived at EDR: 04/13/2017
Date Made Active in Reports: 07/14/2017
Number of Days to Update: 92

Source: Department of Natural Resources
Telephone: N/A
Last EDR Contact: 09/11/2017
Next Scheduled EDR Contact: 12/25/2017
Data Release Frequency: Annually

Oil/Gas Pipelines

Source: PennWell Corporation

Petroleum Bundle (Crude Oil, Refined Products, Petrochemicals, Gas Liquids (LPG/NGL), and Specialty Gases (Miscellaneous)) N = Natural Gas Bundle (Natural Gas, Gas Liquids (LPG/NGL), and Specialty Gases (Miscellaneous)). This map includes information copyrighted by PennWell Corporation. This information is provided on a best effort basis and PennWell Corporation does not guarantee its accuracy nor warrant its fitness for any particular purpose. Such information has been reprinted with the permission of PennWell.

Electric Power Transmission Line Data

Source: PennWell Corporation

This map includes information copyrighted by PennWell Corporation. This information is provided on a best effort basis and PennWell Corporation does not guarantee its accuracy nor warrant its fitness for any particular purpose. Such information has been reprinted with the permission of PennWell.

Sensitive Receptors: There are individuals deemed sensitive receptors due to their fragile immune systems and special sensitivity to environmental discharges. These sensitive receptors typically include the elderly, the sick, and children. While the location of all sensitive receptors cannot be determined, EDR indicates those buildings and facilities - schools, daycares, hospitals, medical centers, and nursing homes - where individuals who are sensitive receptors are likely to be located.

AHA Hospitals:

Source: American Hospital Association, Inc.
Telephone: 312-280-5991

The database includes a listing of hospitals based on the American Hospital Association's annual survey of hospitals.

Medical Centers: Provider of Services Listing

Source: Centers for Medicare & Medicaid Services
Telephone: 410-786-3000

A listing of hospitals with Medicare provider number, produced by Centers of Medicare & Medicaid Services, a federal agency within the U.S. Department of Health and Human Services.

GOVERNMENT RECORDS SEARCHED / DATA CURRENCY TRACKING

Nursing Homes

Source: National Institutes of Health

Telephone: 301-594-6248

Information on Medicare and Medicaid certified nursing homes in the United States.

Public Schools

Source: National Center for Education Statistics

Telephone: 202-502-7300

The National Center for Education Statistics' primary database on elementary and secondary public education in the United States. It is a comprehensive, annual, national statistical database of all public elementary and secondary schools and school districts, which contains data that are comparable across all states.

Private Schools

Source: National Center for Education Statistics

Telephone: 202-502-7300

The National Center for Education Statistics' primary database on private school locations in the United States.

Daycare Centers: Licensed Facilities

Source: Department of Social Services

Telephone: 916-657-4041

Flood Zone Data: This data was obtained from the Federal Emergency Management Agency (FEMA). It depicts 100-year and 500-year flood zones as defined by FEMA. It includes the National Flood Hazard Layer (NFHL) which incorporates Flood Insurance Rate Map (FIRM) data and Q3 data from FEMA in areas not covered by NFHL.

Source: FEMA

Telephone: 877-336-2627

Date of Government Version: 2003, 2015

NWI: National Wetlands Inventory. This data, available in select counties across the country, was obtained by EDR in 2002, 2005 and 2010 from the U.S. Fish and Wildlife Service.

State Wetlands Data: Wetland Inventory

Source: Department of Fish & Game

Telephone: 916-445-0411

Current USGS 7.5 Minute Topographic Map

Source: U.S. Geological Survey

STREET AND ADDRESS INFORMATION

© 2015 TomTom North America, Inc. All rights reserved. This material is proprietary and the subject of copyright protection and other intellectual property rights owned by or licensed to Tele Atlas North America, Inc. The use of this material is subject to the terms of a license agreement. You will be held liable for any unauthorized copying or disclosure of this material.

GEOCHECK® - PHYSICAL SETTING SOURCE ADDENDUM

TARGET PROPERTY ADDRESS

NULL
NULL
NORTH HILLS, CA 91343

TARGET PROPERTY COORDINATES

Latitude (North): 34.226005 - 34° 13' 33.62"
Longitude (West): 118.468319 - 118° 28' 5.95"
Universal Tranverse Mercator: Zone 11
UTM X (Meters): 364755.5
UTM Y (Meters): 3787995.0
Elevation: 816 ft. above sea level

USGS TOPOGRAPHIC MAP

Target Property Map: 5630789 VAN NUYS, CA
Version Date: 2012

EDR's GeoCheck Physical Setting Source Addendum is provided to assist the environmental professional in forming an opinion about the impact of potential contaminant migration.

Assessment of the impact of contaminant migration generally has two principal investigative components:

1. Groundwater flow direction, and
2. Groundwater flow velocity.

Groundwater flow direction may be impacted by surface topography, hydrology, hydrogeology, characteristics of the soil, and nearby wells. Groundwater flow velocity is generally impacted by the nature of the geologic strata.

GEOCHECK® - PHYSICAL SETTING SOURCE SUMMARY

GROUNDWATER FLOW DIRECTION INFORMATION

Groundwater flow direction for a particular site is best determined by a qualified environmental professional using site-specific well data. If such data is not reasonably ascertainable, it may be necessary to rely on other sources of information, such as surface topographic information, hydrologic information, hydrogeologic data collected on nearby properties, and regional groundwater flow information (from deep aquifers).

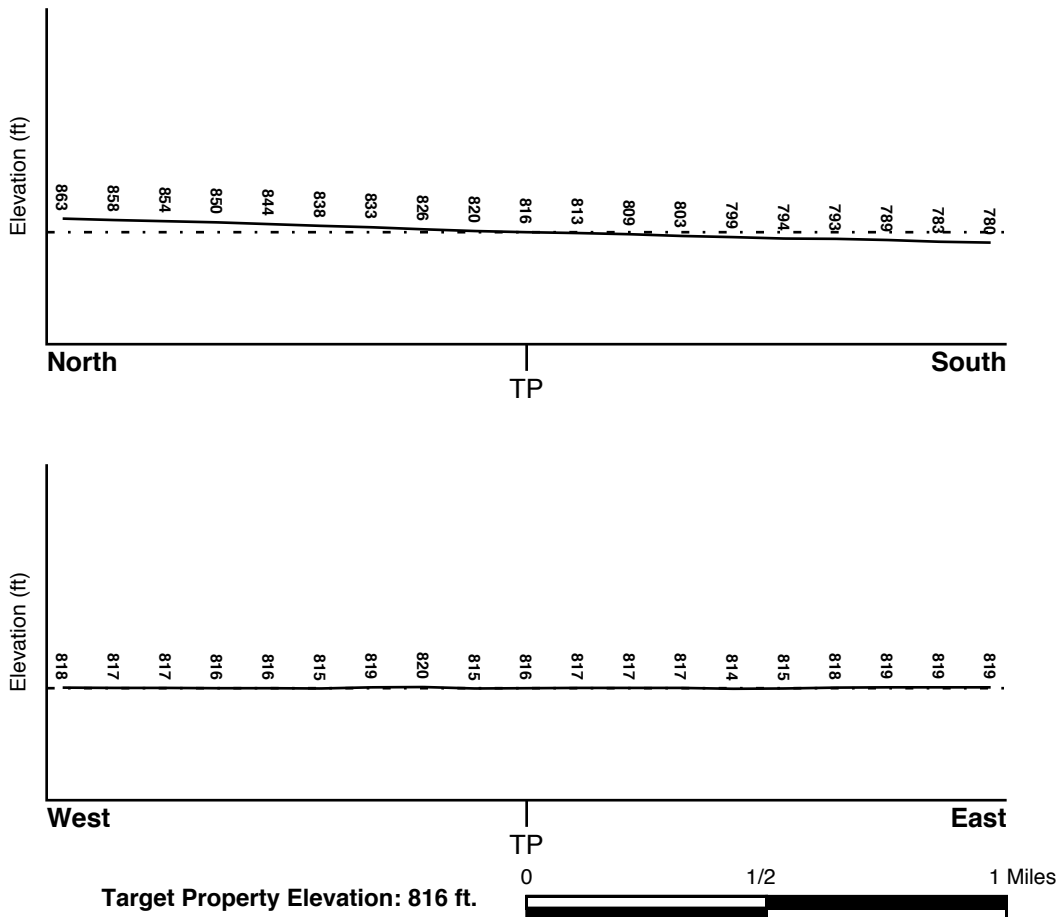
TOPOGRAPHIC INFORMATION

Surface topography may be indicative of the direction of surficial groundwater flow. This information can be used to assist the environmental professional in forming an opinion about the impact of nearby contaminated properties or, should contamination exist on the target property, what downgradient sites might be impacted.

TARGET PROPERTY TOPOGRAPHY

General Topographic Gradient: General South

SURROUNDING TOPOGRAPHY: ELEVATION PROFILES



Source: Topography has been determined from the USGS 7.5' Digital Elevation Model and should be evaluated on a relative (not an absolute) basis. Relative elevation information between sites of close proximity should be field verified.

GEOCHECK® - PHYSICAL SETTING SOURCE SUMMARY

HYDROLOGIC INFORMATION

Surface water can act as a hydrologic barrier to groundwater flow. Such hydrologic information can be used to assist the environmental professional in forming an opinion about the impact of nearby contaminated properties or, should contamination exist on the target property, what downgradient sites might be impacted.

Refer to the Physical Setting Source Map following this summary for hydrologic information (major waterways and bodies of water).

FEMA FLOOD ZONE

<u>Flood Plain Panel at Target Property</u>	<u>FEMA Source Type</u>
06037C1305F	FEMA FIRM Flood data
<u>Additional Panels in search area:</u>	<u>FEMA Source Type</u>
Not Reported	

NATIONAL WETLAND INVENTORY

<u>NWI Quad at Target Property</u>	<u>NWI Electronic Data Coverage</u>
VAN NUYS	YES - refer to the Overview Map and Detail Map

HYDROGEOLOGIC INFORMATION

Hydrogeologic information obtained by installation of wells on a specific site can often be an indicator of groundwater flow direction in the immediate area. Such hydrogeologic information can be used to assist the environmental professional in forming an opinion about the impact of nearby contaminated properties or, should contamination exist on the target property, what downgradient sites might be impacted.

Site-Specific Hydrogeological Data*:

Search Radius:	1.25 miles
Status:	Not found

AQUIFLOW®

Search Radius: 1.000 Mile.

EDR has developed the AQUIFLOW Information System to provide data on the general direction of groundwater flow at specific points. EDR has reviewed reports submitted by environmental professionals to regulatory authorities at select sites and has extracted the date of the report, groundwater flow direction as determined hydrogeologically, and the depth to water table.

<u>MAP ID</u>	<u>LOCATION FROM TP</u>	<u>GENERAL DIRECTION GROUNDWATER FLOW</u>
Not Reported		

GEOCHECK® - PHYSICAL SETTING SOURCE SUMMARY

GROUNDWATER FLOW VELOCITY INFORMATION

Groundwater flow velocity information for a particular site is best determined by a qualified environmental professional using site specific geologic and soil strata data. If such data are not reasonably ascertainable, it may be necessary to rely on other sources of information, including geologic age identification, rock stratigraphic unit and soil characteristics data collected on nearby properties and regional soil information. In general, contaminant plumes move more quickly through sandy-gravelly types of soils than silty-clayey types of soils.

GEOLOGIC INFORMATION IN GENERAL AREA OF TARGET PROPERTY

Geologic information can be used by the environmental professional in forming an opinion about the relative speed at which contaminant migration may be occurring.

ROCK STRATIGRAPHIC UNIT

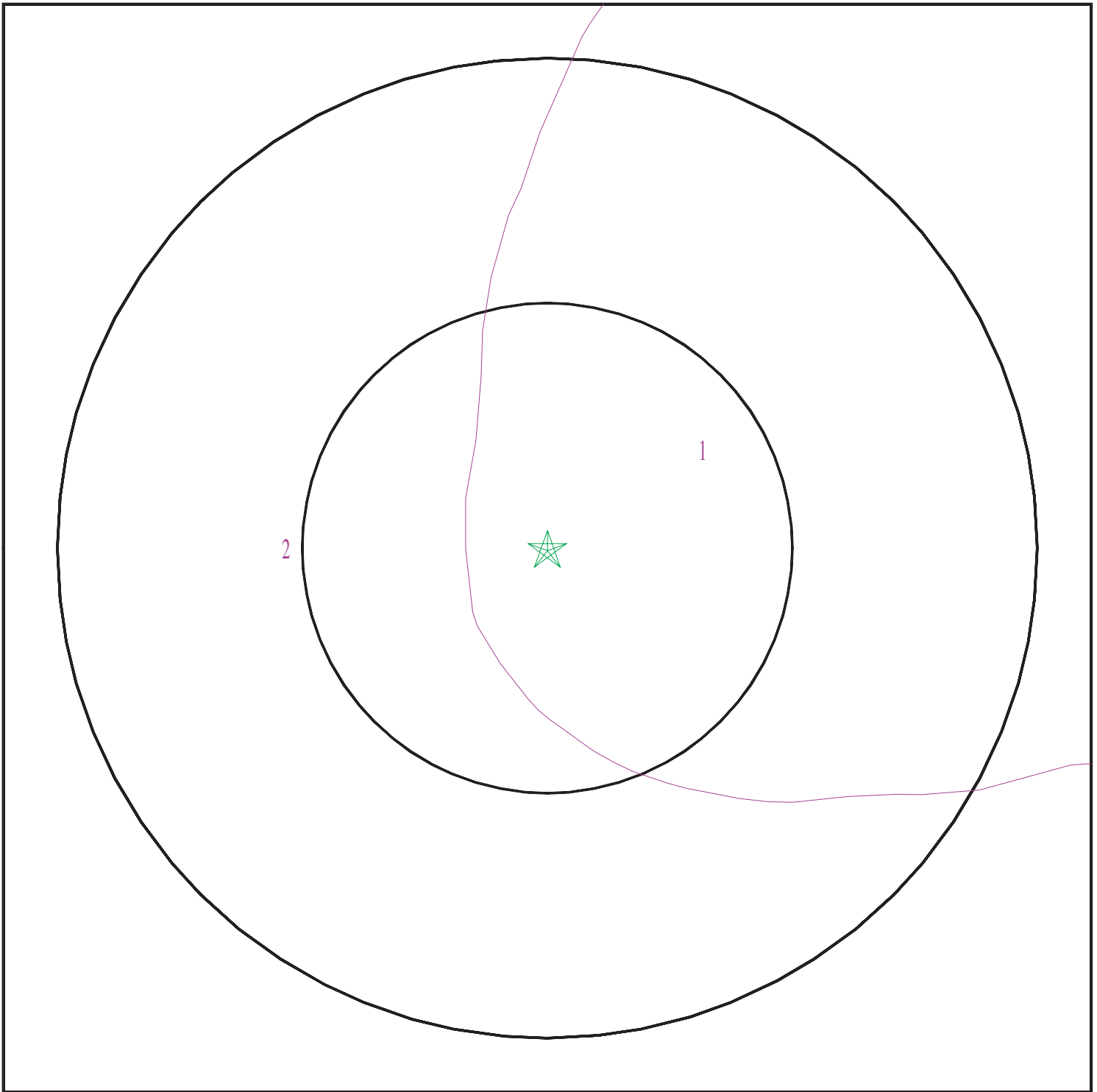
Era: Cenozoic
System: Quaternary
Series: Quaternary
Code: Q (*decoded above as Era, System & Series*)

GEOLOGIC AGE IDENTIFICATION

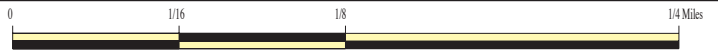
Category: Stratified Sequence

Geologic Age and Rock Stratigraphic Unit Source: P.G. Schruben, R.E. Arndt and W.J. Bawiec, Geology of the Conterminous U.S. at 1:2,500,000 Scale - a digital representation of the 1974 P.B. King and H.M. Beikman Map, USGS Digital Data Series DDS - 11 (1994).

SSURGO SOIL MAP - 5088890.2s



- ★ Target Property
- ∩ SSURGO Soil
- ∩ Water



SITE NAME: null
ADDRESS: null
North Hills CA 91343
LAT/LONG: 34.226005 / 118.468319

CLIENT: EFI Global Inc.
CONTACT: Christopher Rude
INQUIRY #: 5088890.2s
DATE: October 26, 2017 3:20 pm

GEOCHECK® - PHYSICAL SETTING SOURCE SUMMARY

DOMINANT SOIL COMPOSITION IN GENERAL AREA OF TARGET PROPERTY

The U.S. Department of Agriculture's (USDA) Soil Conservation Service (SCS) leads the National Cooperative Soil Survey (NCSS) and is responsible for collecting, storing, maintaining and distributing soil survey information for privately owned lands in the United States. A soil map in a soil survey is a representation of soil patterns in a landscape. The following information is based on Soil Conservation Service SSURGO data.

Soil Map ID: 1

Soil Component Name: Capistrano
 Soil Surface Texture: fine sandy loam
 Hydrologic Group: Not reported
 Soil Drainage Class:
 Hydric Status: Not hydric
 Corrosion Potential - Uncoated Steel: High
 Depth to Bedrock Min: > 0 inches
 Depth to Watertable Min: > 0 inches

Soil Layer Information							
Layer	Boundary		Soil Texture Class	Classification		Saturated hydraulic conductivity micro m/sec	Soil Reaction (pH)
	Upper	Lower		AASHTO Group	Unified Soil		
1	0 inches	40 inches	fine sandy loam	Silt-Clay Materials (more than 35 pct. passing No. 200), Silty Soils.	COARSE-GRAINED SOILS, Sands, Sands with fines, Silty Sand.	Max: 42 Min: 14	Max: 8.4 Min: 6.1
2	40 inches	72 inches	loam	Silt-Clay Materials (more than 35 pct. passing No. 200), Silty Soils.	FINE-GRAINED SOILS, Silts and Clays (liquid limit less than 50%), silt.	Max: 14 Min: 4	Max: 8.4 Min: 6.6

Soil Map ID: 2

Soil Component Name: Conejo
 Soil Surface Texture: clay loam
 Hydrologic Group: Class C - Slow infiltration rates. Soils with layers impeding downward movement of water, or soils with moderately fine or fine textures.
 Soil Drainage Class: Well drained

GEOCHECK® - PHYSICAL SETTING SOURCE SUMMARY

Hydric Status: Partially hydric

Corrosion Potential - Uncoated Steel: High

Depth to Bedrock Min: > 0 inches

Depth to Watertable Min: > 0 inches

Soil Layer Information							
Layer	Boundary		Soil Texture Class	Classification		Saturated hydraulic conductivity micro m/sec	Soil Reaction (pH)
	Upper	Lower		AASHTO Group	Unified Soil		
1	0 inches	35 inches	clay loam	Silt-Clay Materials (more than 35 pct. passing No. 200), Clayey Soils.	FINE-GRAINED SOILS, Silts and Clays (liquid limit less than 50%), Lean Clay	Max: 4 Min: 1.4	Max: 7.8 Min: 6.1
2	35 inches	74 inches	loam	Silt-Clay Materials (more than 35 pct. passing No. 200), Clayey Soils.	FINE-GRAINED SOILS, Silts and Clays (liquid limit less than 50%), Lean Clay	Max: 4 Min: 1.4	Max: 8.4 Min: 7.4

LOCAL / REGIONAL WATER AGENCY RECORDS

EDR Local/Regional Water Agency records provide water well information to assist the environmental professional in assessing sources that may impact ground water flow direction, and in forming an opinion about the impact of contaminant migration on nearby drinking water wells.

WELL SEARCH DISTANCE INFORMATION

<u>DATABASE</u>	<u>SEARCH DISTANCE (miles)</u>
Federal USGS	1.000
Federal FRDS PWS	Nearest PWS within 1 mile
State Database	1.000

FEDERAL USGS WELL INFORMATION

<u>MAP ID</u>	<u>WELL ID</u>	<u>LOCATION FROM TP</u>
A2	USGS40000142556	1/2 - 1 Mile ESE

FEDERAL FRDS PUBLIC WATER SUPPLY SYSTEM INFORMATION

<u>MAP ID</u>	<u>WELL ID</u>	<u>LOCATION FROM TP</u>

GEOCHECK® - PHYSICAL SETTING SOURCE SUMMARY

FEDERAL FRDS PUBLIC WATER SUPPLY SYSTEM INFORMATION

MAP ID	WELL ID	LOCATION FROM TP
No PWS System Found		

Note: PWS System location is not always the same as well location.

STATE DATABASE WELL INFORMATION

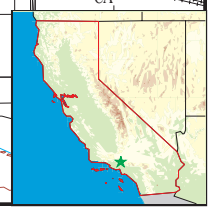
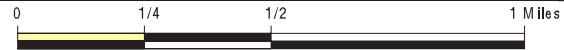
MAP ID	WELL ID	LOCATION FROM TP
A1	CADW60000001489	1/2 - 1 Mile ESE
3	CADW60000005592	1/2 - 1 Mile WNW

PHYSICAL SETTING SOURCE MAP - 5088890.2s



- County Boundary
- Major Roads
- Contour Lines
- Earthquake Fault Lines
- Airports
- Earthquake epicenter, Richter 5 or greater
- Water Wells
- Public Water Supply Wells
- Cluster of Multiple Icons

- Groundwater Flow Direction
- Indeterminate Groundwater Flow at Location
- Groundwater Flow Varies at Location
- Closest Hydrogeological Data
- Oil, gas or related wells



<p>SITE NAME: null ADDRESS: null North Hills CA 91343 LAT/LONG: 34.226005 / 118.468319</p>	<p>CLIENT: EFI Global Inc. CONTACT: Christopher Rude INQUIRY #: 5088890.2s DATE: October 26, 2017 3:20 pm</p>
---	--

GEOCHECK® - PHYSICAL SETTING SOURCE MAP FINDINGS

Map ID
 Direction
 Distance
 Elevation

Database EDR ID Number

A1
ESE
1/2 - 1 Mile
Lower

CA WELLS CADW60000001489

Objectid: 1489
 Latitude: 34.222
 Longitude: -118.4604
 Site code: 342220N1184604W001
 State well numbe: 02N15W28P001S
 Local well name: "
 Well use id: 6
 Well use descrip: Unknown
 County id: 19
 County name: Los Angeles
 Basin code: '4-12'
 Basin desc: San Fernando Valley
 Dwr region id: 80238
 Dwr region: Southern Region Office
 Site id: CADW60000001489

A2
ESE
1/2 - 1 Mile
Lower

FED USGS USGS40000142556

Org. Identifier:	USGS-CA		
Formal name:	USGS California Water Science Center		
Monloc Identifier:	USGS-341319118273101		
Monloc name:	002N015W28P001S		
Monloc type:	Well		
Monloc desc:	Not Reported		
Huc code:	18070105	Drainagearea value:	Not Reported
Drainagearea Units:	Not Reported	Contrib drainagearea:	Not Reported
Contrib drainagearea units:	Not Reported	Latitude:	34.2219484
Longitude:	-118.4595277	Sourcemap scale:	24000
Horiz Acc measure:	1	Horiz Acc measure units:	seconds
Horiz Collection method:	Interpolated from map		
Horiz coord refsys:	NAD83	Vert measure val:	805.00
Vert measure units:	feet	Vertacc measure val:	5
Vert accmeasure units:	feet		
Vertcollection method:	Interpolated from topographic map		
Vert coord refsys:	NGVD29	Countrycode:	US
Aquifername:	California Coastal Basin aquifers		
Formation type:	Not Reported		
Aquifer type:	Not Reported		
Construction date:	19601213	Welldepth:	Not Reported
Welldepth units:	Not Reported	Wellholedepth:	305
Wellholedepth units:	ft		

Ground-water levels, Number of Measurements: 91

Date	Feet below Surface	Feet to Sealevel	Date	Feet below Surface	Feet to Sealevel
1985-01-17	215.9		1984-12-21	214.2	
1984-11-21	207.2		1984-10-18	213.8	

GEOCHECK® - PHYSICAL SETTING SOURCE MAP FINDINGS

Ground-water levels, continued.

Date	Feet below Surface	Feet to Sealevel	Date	Feet below Surface	Feet to Sealevel
1984-08-14	213.8		1984-07-20	208.6	
1984-06-19	209		1984-05-15	211	
1984-04-16	213.2		1984-03-20	213.5	
1984-02-14	211.2		1984-01-17	214.4	
1983-12-19	214.2		1983-11-18	213.7	
1983-10-18	213.5		1983-09-21	214.2	
1982-12-15	217.4		1982-11-22	215.7	
1982-10-19	217.2		1982-09-16	217.9	
1982-08-18	217.7		1982-07-15	217.2	
1982-06-21	217.3		1982-04-22	215.8	
1982-03-29	218.2		1982-02-18	217.4	
1982-01-19	217.9		1981-12-21	218.0	
1981-10-19	218.2		1981-09-21	218.6	
1980-08-14	221.53		1978-01-24	235.70	
1977-12-06	235.00		1977-11-21	233.80	
1977-10-07	233.10		1977-09-14	232.30	
1977-08-03	233.20		1977-07-12	231.80	
1977-06-07	231.30		1977-05-10	231.20	
1977-04-20	230.90		1977-03-09	230.40	
1977-02-08	230.00		1977-01-10	229.60	
1976-12-02	229.50		1976-10-07	229.00	
1976-09-03	228.70		1976-08-05	228.20	
1976-07-02	228.70		1976-06-03	227.20	
1974-09-03	225.20		1974-08-02	225.20	
1974-07-03	225.40		1974-06-01	225.20	
1974-05-03	224.70		1974-04-03	224.70	
1974-03-01	225.00		1974-02-04	224.40	
1972-09-13	225.70		1971-11-30	221.70	
1969-09-02	221.20		1968-12-02	222.10	
1967-12-04	219.70		1966-12-12	216.20	
1965-06-01	208.30		1964-12-01	204.80	
1963-12-09	199.70		1962-12-03	194.80	
1962-11-05	194.70		1962-10-01	194.20	
1962-09-04	193.90		1962-08-01	193.60	
1962-07-03	192.50		1962-06-06	193.00	
1962-05-09	192.70		1962-04-10	192.30	
1962-03-07	191.80		1962-02-06	191.30	
1962-01-02	190.70		1961-12-11	190.40	
1961-11-15	190.00		1961-10-03	189.30	
1961-09-05	188.80		1961-08-01	188.20	
1961-07-11	187.90		1961-06-05	187.30	
1961-05-02	186.80		1961-04-10	186.50	
1961-03-13	186.10		1960-12-19	185.00	
1960-12-16	184.90				

3
WNW
1/2 - 1 Mile
Higher

CA WELLS CADW60000005592

GEOCHECK® - PHYSICAL SETTING SOURCE MAP FINDINGS

Objectid:	5592
Latitude:	34.22849
Longitude:	-118.481916
Site code:	342285N1184819W001
State well numbe:	02N15W29E001S
Local well name:	'4817'
Well use id:	1
Well use descrip:	Observation
County id:	19
County name:	Los Angeles
Basin code:	'4-12'
Basin desc:	San Fernando Valley
Dwr region id:	80238
Dwr region:	Southern Region Office
Site id:	CADW60000005592

GEOCHECK® - PHYSICAL SETTING SOURCE MAP FINDINGS RADON

AREA RADON INFORMATION

State Database: CA Radon

Radon Test Results

Zipcode	Num Tests	> 4 pCi/L
91343	100	7

Federal EPA Radon Zone for LOS ANGELES County: 2

- Note: Zone 1 indoor average level > 4 pCi/L.
 : Zone 2 indoor average level >= 2 pCi/L and <= 4 pCi/L.
 : Zone 3 indoor average level < 2 pCi/L.

Federal Area Radon Information for LOS ANGELES COUNTY, CA

Number of sites tested: 63

Area	Average Activity	% <4 pCi/L	% 4-20 pCi/L	% >20 pCi/L
Living Area - 1st Floor	0.711 pCi/L	98%	2%	0%
Living Area - 2nd Floor	Not Reported	Not Reported	Not Reported	Not Reported
Basement	0.933 pCi/L	100%	0%	0%

PHYSICAL SETTING SOURCE RECORDS SEARCHED

TOPOGRAPHIC INFORMATION

USGS 7.5' Digital Elevation Model (DEM)

Source: United States Geologic Survey

EDR acquired the USGS 7.5' Digital Elevation Model in 2002 and updated it in 2006. The 7.5 minute DEM corresponds to the USGS 1:24,000- and 1:25,000-scale topographic quadrangle maps. The DEM provides elevation data with consistent elevation units and projection.

Current USGS 7.5 Minute Topographic Map

Source: U.S. Geological Survey

HYDROLOGIC INFORMATION

Flood Zone Data: This data was obtained from the Federal Emergency Management Agency (FEMA). It depicts 100-year and 500-year flood zones as defined by FEMA. It includes the National Flood Hazard Layer (NFHL) which incorporates Flood Insurance Rate Map (FIRM) data and Q3 data from FEMA in areas not covered by NFHL.

Source: FEMA

Telephone: 877-336-2627

Date of Government Version: 2003, 2015

NWI: National Wetlands Inventory. This data, available in select counties across the country, was obtained by EDR in 2002, 2005 and 2010 from the U.S. Fish and Wildlife Service.

State Wetlands Data: Wetland Inventory

Source: Department of Fish & Game

Telephone: 916-445-0411

HYDROGEOLOGIC INFORMATION

AQUIFLOW^R Information System

Source: EDR proprietary database of groundwater flow information

EDR has developed the AQUIFLOW Information System (AIS) to provide data on the general direction of groundwater flow at specific points. EDR has reviewed reports submitted to regulatory authorities at select sites and has extracted the date of the report, hydrogeologically determined groundwater flow direction and depth to water table information.

GEOLOGIC INFORMATION

Geologic Age and Rock Stratigraphic Unit

Source: P.G. Schruben, R.E. Arndt and W.J. Bawiec, Geology of the Conterminous U.S. at 1:2,500,000 Scale - A digital representation of the 1974 P.B. King and H.M. Beikman Map, USGS Digital Data Series DDS - 11 (1994).

STATSGO: State Soil Geographic Database

Source: Department of Agriculture, Natural Resources Conservation Service (NRCS)

The U.S. Department of Agriculture's (USDA) Natural Resources Conservation Service (NRCS) leads the national Conservation Soil Survey (NCSS) and is responsible for collecting, storing, maintaining and distributing soil survey information for privately owned lands in the United States. A soil map in a soil survey is a representation of soil patterns in a landscape. Soil maps for STATSGO are compiled by generalizing more detailed (SSURGO) soil survey maps.

SSURGO: Soil Survey Geographic Database

Source: Department of Agriculture, Natural Resources Conservation Service (NRCS)

Telephone: 800-672-5559

SSURGO is the most detailed level of mapping done by the Natural Resources Conservation Service, mapping scales generally range from 1:12,000 to 1:63,360. Field mapping methods using national standards are used to construct the soil maps in the Soil Survey Geographic (SSURGO) database. SSURGO digitizing duplicates the original soil survey maps. This level of mapping is designed for use by landowners, townships and county natural resource planning and management.

PHYSICAL SETTING SOURCE RECORDS SEARCHED

LOCAL / REGIONAL WATER AGENCY RECORDS

FEDERAL WATER WELLS

PWS: Public Water Systems

Source: EPA/Office of Drinking Water

Telephone: 202-564-3750

Public Water System data from the Federal Reporting Data System. A PWS is any water system which provides water to at least 25 people for at least 60 days annually. PWSs provide water from wells, rivers and other sources.

PWS ENF: Public Water Systems Violation and Enforcement Data

Source: EPA/Office of Drinking Water

Telephone: 202-564-3750

Violation and Enforcement data for Public Water Systems from the Safe Drinking Water Information System (SDWIS) after August 1995. Prior to August 1995, the data came from the Federal Reporting Data System (FRDS).

USGS Water Wells: USGS National Water Inventory System (NWIS)

This database contains descriptive information on sites where the USGS collects or has collected data on surface water and/or groundwater. The groundwater data includes information on wells, springs, and other sources of groundwater.

STATE RECORDS

Water Well Database

Source: Department of Water Resources

Telephone: 916-651-9648

California Drinking Water Quality Database

Source: Department of Public Health

Telephone: 916-324-2319

The database includes all drinking water compliance and special studies monitoring for the state of California since 1984. It consists of over 3,200,000 individual analyses along with well and water system information.

OTHER STATE DATABASE INFORMATION

California Oil and Gas Well Locations

Source: Department of Conservation

Telephone: 916-323-1779

Oil and Gas well locations in the state.

RADON

State Database: CA Radon

Source: Department of Health Services

Telephone: 916-324-2208

Radon Database for California

Area Radon Information

Source: USGS

Telephone: 703-356-4020

The National Radon Database has been developed by the U.S. Environmental Protection Agency (USEPA) and is a compilation of the EPA/State Residential Radon Survey and the National Residential Radon Survey. The study covers the years 1986 - 1992. Where necessary data has been supplemented by information collected at private sources such as universities and research institutions.

EPA Radon Zones

Source: EPA

Telephone: 703-356-4020

Sections 307 & 309 of IRAA directed EPA to list and identify areas of U.S. with the potential for elevated indoor radon levels.

PHYSICAL SETTING SOURCE RECORDS SEARCHED

OTHER

Airport Landing Facilities: Private and public use landing facilities
Source: Federal Aviation Administration, 800-457-6656

Epicenters: World earthquake epicenters, Richter 5 or greater
Source: Department of Commerce, National Oceanic and Atmospheric Administration

California Earthquake Fault Lines: The fault lines displayed on EDR's Topographic map are digitized quaternary fault lines, prepared in 1975 by the United State Geological Survey. Additional information (also from 1975) regarding activity at specific fault lines comes from California's Preliminary Fault Activity Map prepared by the California Division of Mines and Geology.

STREET AND ADDRESS INFORMATION

© 2015 TomTom North America, Inc. All rights reserved. This material is proprietary and the subject of copyright protection and other intellectual property rights owned by or licensed to Tele Atlas North America, Inc. The use of this material is subject to the terms of a license agreement. You will be held liable for any unauthorized copying or disclosure of this material.

APPENDIX III

SUPPORTING

DOCUMENTATION

8545-8549 SEPULVEDA BLVD.

8545-8549 SEPULVEDA BLVD.

North Hills, CA 91343

Inquiry Number: 5088890.5

November 03, 2017

The EDR-City Directory Abstract

TABLE OF CONTENTS

SECTION

Executive Summary

Findings

City Directory Images

Thank you for your business.
Please contact EDR at 1-800-352-0050
with any questions or comments.

Disclaimer - Copyright and Trademark Notice

This Report contains certain information obtained from a variety of public and other sources reasonably available to Environmental Data Resources, Inc. It cannot be concluded from this Report that coverage information for the target and surrounding properties does not exist from other sources. **NO WARRANTY EXPRESSED OR IMPLIED, IS MADE WHATSOEVER IN CONNECTION WITH THIS REPORT. ENVIRONMENTAL DATA RESOURCES, INC. SPECIFICALLY DISCLAIMS THE MAKING OF ANY SUCH WARRANTIES, INCLUDING WITHOUT LIMITATION, MERCHANTABILITY OR FITNESS FOR A PARTICULAR USE OR PURPOSE. ALL RISK IS ASSUMED BY THE USER. IN NO EVENT SHALL ENVIRONMENTAL DATA RESOURCES, INC. BE LIABLE TO ANYONE, WHETHER ARISING OUT OF ERRORS OR OMISSIONS, NEGLIGENCE, ACCIDENT OR ANY OTHER CAUSE, FOR ANY LOSS OR DAMAGE, INCLUDING, WITHOUT LIMITATION, SPECIAL, INCIDENTAL, CONSEQUENTIAL, OR EXEMPLARY DAMAGES. ANY LIABILITY ON THE PART OF ENVIRONMENTAL DATA RESOURCES, INC. IS STRICTLY LIMITED TO A REFUND OF THE AMOUNT PAID FOR THIS REPORT.** Purchaser accepts this Report "AS IS". Any analyses, estimates, ratings, environmental risk levels or risk codes provided in this Report are provided for illustrative purposes only, and are not intended to provide, nor should they be interpreted as providing any facts regarding, or prediction or forecast of, any environmental risk for any property. Only a Phase I Environmental Site Assessment performed by an environmental professional can provide information regarding the environmental risk for any property. Additionally, the information provided in this Report is not to be construed as legal advice.

Copyright 2017 by Environmental Data Resources, Inc. All rights reserved. Reproduction in any media or format, in whole or in part, of any report or map of Environmental Data Resources, Inc. or its affiliates is prohibited without prior written permission.

EDR and its logos (including Sanborn and Sanborn Map) are trademarks of Environmental Data Resources, Inc. or its affiliates. All other trademarks used herein are the property of their respective owners.

EXECUTIVE SUMMARY

DESCRIPTION

Environmental Data Resources, Inc.'s (EDR) City Directory Abstract is a screening tool designed to assist environmental professionals in evaluating potential liability on a target property resulting from past activities. EDR's City Directory Abstract includes a search and abstract of available city directory data. For each address, the directory lists the name of the corresponding occupant at five year intervals.

Business directories including city, cross reference and telephone directories were reviewed, if available, at approximately five year intervals for the years spanning 1920 through 2014. This report compiles information gathered in this review by geocoding the latitude and longitude of properties identified and gathering information about properties within 660 feet of the target property.

A summary of the information obtained is provided in the text of this report.

RECORD SOURCES

EDR's Digital Archive combines historical directory listings from sources such as Cole Information and Dun & Bradstreet. These standard sources of property information complement and enhance each other to provide a more comprehensive report.

EDR is licensed to reproduce certain City Directory works by the copyright holders of those works. The purchaser of this EDR City Directory Report may include it in report(s) delivered to a customer. Reproduction of City Directories without permission of the publisher or licensed vendor may be a violation of copyright.

Data by

infoUSA[®]

Copyright©2008
All Rights Reserved

RESEARCH SUMMARY

The following research sources were consulted in the preparation of this report. An "X" indicates where information was identified in the source and provided in this report.

<u>Year</u>	<u>Source</u>	<u>TP</u>	<u>Adjoining</u>	<u>Text Abstract</u>	<u>Source Image</u>
2014	EDR Digital Archive	-	X	X	-
2010	EDR Digital Archive	-	X	X	-
2006	Haines Company	-	-	-	-
2004	Haines Company	-	X	X	-
	Haines Company	X	X	X	-
2003	Haines & Company	-	-	-	-
2001	Haines Company, Inc.	-	-	-	-
2000	Haines	-	-	-	-
1999	Haines Company	-	-	-	-
1996	GTE	-	-	-	-
1995	Pacific Bell	-	X	X	-
1992	PACIFIC BELL WHITE PAGES	-	-	-	-

EXECUTIVE SUMMARY

<u>Year</u>	<u>Source</u>	<u>TP</u>	<u>Adjoining</u>	<u>Text Abstract</u>	<u>Source Image</u>
1991	Pacific Bell	-	X	X	-
	Pacific Bell	X	X	X	-
1990	Pacific Bell	-	X	X	-
1986	Pacific Bell	-	X	X	-
1985	Pacific Bell	-	X	X	-
	Pacific Bell	X	X	X	-
1981	Pacific Telephone	-	X	X	-
1980	Pacific Telephone	-	X	X	-
	Pacific Telephone	X	X	X	-
1976	Pacific Telephone	-	X	X	-
1975	Pacific Telephone	-	X	X	-
	Pacific Telephone	X	X	X	-
1972	R. L. Polk & Co.	-	-	-	-
1971	Pacific Telephone	-	X	X	-
1970	Pacific Telephone	-	X	X	-
	Pacific Telephone	X	X	X	-
1969	Pacific Telephone	-	-	-	-
1967	Pacific Telephone	-	X	X	-
1966	Pacific Telephone	-	-	-	-
1965	Pacific Telephone	-	X	X	-
1964	Pacific Telephone	-	X	X	-
1963	Pacific Telephone	-	-	-	-
1962	Pacific Telephone	-	X	X	-
	Pacific Telephone	X	X	X	-
1961	R. L. Polk & Co.	-	-	-	-
1960	Pacific Telephone	-	X	X	-
1958	Pacific Telephone	-	X	X	-
1957	Pacific Telephone	-	X	X	-
1956	Pacific Telephone	-	X	X	-
	Pacific Telephone	X	X	X	-
1955	R. L. Polk & Co.	-	-	-	-
1954	R. L. Polk & Co.	-	X	X	-
1952	Los Angeles Directory Co.	-	-	-	-
1951	Los Angeles Directory Co.	-	-	-	-
1950	Pacific Telephone	-	X	X	-
1949	Los Angeles Directory Co.	-	-	-	-
1948	Associated Telephone Company, Ltd.	-	-	-	-
1947	Pacific Directory Co.	-	-	-	-
1946	Southern California Telephone Co	-	X	X	-
1945	R. L. Polk & Co.	-	-	-	-
1944	R. L. Polk & Co.	-	-	-	-
1942	Los Angeles Directory Co.	-	-	-	-

EXECUTIVE SUMMARY

<u>Year</u>	<u>Source</u>	<u>TP</u>	<u>Adjoining</u>	<u>Text Abstract</u>	<u>Source Image</u>
1940	Los Angeles Directory Co.	-	-	-	-
1939	Los Angeles Directory Co.	-	-	-	-
1938	Los Angeles Directory Company Publishers	-	-	-	-
1937	Los Angeles Directory Co.	-	-	-	-
1936	Los Angeles Directory Co.	-	-	-	-
1935	Los Angeles Directory Co.	-	-	-	-
1934	Los Angeles Directory Co.	-	-	-	-
1933	Los Angeles Directory Co.	-	X	X	-
1932	Los Angeles Directory Co.	-	-	-	-
1931	TRIBUNE-NEWS PUBLISHING CO.	-	-	-	-
1930	Los Angeles Directory Co.	-	-	-	-
1929	Los Angeles Directory Co.	-	-	-	-
1928	Los Angeles Directory Co.	-	-	-	-
1927	Los Angeles Directory Co.	-	-	-	-
1926	Los Angeles Directory Co.	-	-	-	-
1925	Los Angeles Directory Co.	-	-	-	-
1924	Los Angeles Directory Co.	-	-	-	-
1923	Los Angeles Directory Co.	-	-	-	-
1921	Los Angeles Directory Co.	-	-	-	-
1920	Los Angeles Directory Co.	-	-	-	-

EXECUTIVE SUMMARY

SELECTED ADDRESSES

The following addresses were selected by the client, for EDR to research. An "X" indicates where information was identified.

<u>Address</u>	<u>Type</u>	<u>Findings</u>
8547 Sepulveda Boulevard	Client Entered	
8549 Sepulveda Boulevard	Client Entered	
8549 ½ Sepulveda Boulevard	Client Entered	
8553 SEPULVEDA BLVD	Client Entered	
8546 SEPULVEDA BLVD	Client Entered	
8550 LANGDON AVE	Client Entered	

FINDINGS

TARGET PROPERTY INFORMATION

ADDRESS

8545-8549 SEPULVEDA BLVD.
North Hills, CA 91343

FINDINGS DETAIL

Target Property research detail.

½ Sepulveda Boulevard

8549 ½ Sepulveda Boulevard

<u>Year</u>	<u>Uses</u>	<u>Source</u>
-------------	-------------	---------------

SEPULVEDA BLVD

8545 SEPULVEDA BLVD

<u>Year</u>	<u>Uses</u>	<u>Source</u>
2004	ANGEL APPLIANCES	Haines Company
	ANGEL STV	Haines Company
	ANGELAPPLIANCE	Haines Company
	ANGELAPPLIANCES	Haines Company
	ANGELAPPLNCS	Haines Company
	ANGELAPPLSLS	Haines Company
	ANGELAPPUANCES	Haines Company
	ANGELCOIN SERVICE	Haines Company
	APPLIANCE	Haines Company
	BUILDING	Haines Company
	LOCALAPPLIANCE	Haines Company
	SALES SERVICE	Haines Company
	SALES SV	Haines Company
	SALES SV&8 PRTS	Haines Company
	SALES SV&PRTS	Haines Company
	SLSSV&DO YRSLF	Haines Company
	SVD 000 ITYRSLF	Haines Company
1991	Local Appliance Service	Pacific Bell
1985	ANGEL APPLIANCES	Pacific Bell
	Angel Coin Service	Pacific Bell
	Angel Corey	Pacific Bell

FINDINGS

<u>Year</u>	<u>Uses</u>	<u>Source</u>
1980	ANGEL APPLIANCES	Pacific Telephone
	KING OF THE VALLEY APPLIANCE SERVICE	Pacific Telephone
1975	Angel Appliances	Pacific Telephone
	King Of The Valley Appliance Service	Pacific Telephone
1970	ANGEL APPLIANCE SERVICE	Pacific Telephone
1962	ANGEL APPLIANCE SERV	Pacific Telephone
	SAN FERNANDO AUTOMATIC WASHER & DRYER SERV	Pacific Telephone

8547 SEPULVEDA BLVD

<u>Year</u>	<u>Uses</u>	<u>Source</u>
2004	no info	Haines Company
1980	BOUCHARD D E CO	Pacific Telephone
	BOUCHARD ICEMACHINE SERVICE	Pacific Telephone
1975	Bouchard D E Co	Pacific Telephone
	Bouchard Icemachine Service	Pacific Telephone
1970	BOUCHARD D E CO	Pacific Telephone
1962	BENDEL UPHOLSTERING	Pacific Telephone

8549 SEPULVEDA BLVD

<u>Year</u>	<u>Uses</u>	<u>Source</u>
1956	FARMER GEO MKT	Pacific Telephone

Sepulveda Boulevard

8547 Sepulveda Boulevard

<u>Year</u>	<u>Uses</u>	<u>Source</u>
-------------	-------------	---------------

8549 Sepulveda Boulevard

<u>Year</u>	<u>Uses</u>	<u>Source</u>
-------------	-------------	---------------

FINDINGS

ADJOINING PROPERTY DETAIL

The following Adjoining Property addresses were researched for this report. Detailed findings are provided for each address.

Boeckman Ave

8535 Boeckman Ave

<u>Year</u>	<u>Uses</u>	<u>Source</u>
2014	ACTORS KEY WEST LLC	EDR Digital Archive

CHASE ST

15416 CHASE ST

<u>Year</u>	<u>Uses</u>	<u>Source</u>
1956	HYDE VIRGINIA R	Pacific Telephone
1950	HYDE ERNEST R	Pacific Telephone
	HYDE VIRGINIA R	Pacific Telephone
	HYDE ERNEST R	Pacific Telephone
	HYDE VIRGINIA R	Pacific Telephone

15420 CHASE ST

<u>Year</u>	<u>Uses</u>	<u>Source</u>
1962	LE VESQUE ERNEST	Pacific Telephone
1956	LE VESQUE ERNEST	Pacific Telephone

15424 CHASE ST

<u>Year</u>	<u>Uses</u>	<u>Source</u>
2004	APARTMENTS	Haines Company
	GALINDO Juan Gilberto	Haines Company
	GHILIONI Augustlo J	Haines Company
	HERNANDEZ Susie	Haines Company
	LOPEZ Filiberto	Haines Company
	LOPEZ Rosarro	Haines Company
	MARTINEZ Rivera Jose	Haines Company
	RAMIREZ Manuel	Haines Company
	TIBURCIO Ramos Angel	Haines Company
	VARGAS Manuel	Haines Company
	VIZCARRA Maria G 818 892 3 M	Haines Company
1980	BLAKE SHEILA	Pacific Telephone
	GRADDY ANN	Pacific Telephone

FINDINGS

<u>Year</u>	<u>Uses</u>	<u>Source</u>
1980	GRANT PATRICK	Pacific Telephone
	GUTIERREZ JESUS	Pacific Telephone
	MC CANDLESS RAND	Pacific Telephone
	MERCADO FRANCISCO	Pacific Telephone
	OLIVER RICHARD	Pacific Telephone
	RODRIGUEZ JOE	Pacific Telephone
	SMAGLER HOWARD & TERI	Pacific Telephone
	THOMAS ANDREW	Pacific Telephone
	WATSON VIRGIL	Pacific Telephone
1970	OGARA C SEPULVEDA	Pacific Telephone
	THIRAS STEPHANIE SEPULVEDA	Pacific Telephone
	THIRAS STEPHANIE SEPULVEDA	Pacific Telephone
	PEEK STANLEY	Pacific Telephone
	PEEK STANLEY	Pacific Telephone
	SCHRECK RICHARD	Pacific Telephone
	SCHRECK RICHARD	Pacific Telephone
	CRAIG KENNETH	Pacific Telephone
	DE CARIE BILL	Pacific Telephone
	DI PIETRO ROSE	Pacific Telephone
	HOLT TOMI	Pacific Telephone
	JOSEPHSON LAURENCE	Pacific Telephone
	KELLER CAROLINE	Pacific Telephone
	KELLY HUGH S	Pacific Telephone
	NULL TOM	Pacific Telephone
	PAILING PATRICK	Pacific Telephone
	PHILLIPS L F	Pacific Telephone
	POTTER THOS E	Pacific Telephone
	ROSEN SIMON	Pacific Telephone
	SHEERIN KEN	Pacific Telephone
	WILLIAMS THEOLOUS	Pacific Telephone
	BAKER LINDA	Pacific Telephone
	BENNIS LEONARD	Pacific Telephone
BURGIN STEPHEN M	Pacific Telephone	
CRAIG KENNETH	Pacific Telephone	
DE CARIE BILL	Pacific Telephone	
DI PIETRO ROSE	Pacific Telephone	
HOLT TOMI	Pacific Telephone	
JOSEPHSON LAURENCE	Pacific Telephone	

FINDINGS

<u>Year</u>	<u>Uses</u>	<u>Source</u>
1970	KELLER CAROLINE	Pacific Telephone
	KELLY HUGH S	Pacific Telephone
	NULL TOM	Pacific Telephone
	PAILING PATRICK	Pacific Telephone
	PHILLIPS L F	Pacific Telephone
	POTTER THOS E	Pacific Telephone
	ROSEN SIMON	Pacific Telephone
	SHEERIN KEN	Pacific Telephone
	WILLIAMS THEOLOUS	Pacific Telephone
	BAKER LINDA	Pacific Telephone
	BENNIS LEONARD	Pacific Telephone
	BURGIN STEPHEN M	Pacific Telephone

15425 CHASE ST

<u>Year</u>	<u>Uses</u>	<u>Source</u>
2004	no info	Haines Company

15435 CHASE ST

<u>Year</u>	<u>Uses</u>	<u>Source</u>
2004	FRANCO Edward	Haines Company
1980	ANESI ALBERT JOHN	Pacific Telephone
1970	ANESI ALBERT JOHN	Pacific Telephone
	ANESI ALBERT JOHN	Pacific Telephone
1962	ANESI ALBERT JOHN	Pacific Telephone

15440 CHASE ST

<u>Year</u>	<u>Uses</u>	<u>Source</u>
2004	no info	Haines Company
1970	CROY SHIRLEY	Pacific Telephone
	CROY SHIRLEY	Pacific Telephone
1962	BARRETT MARGARET K	Pacific Telephone
1956	BARRETT MARGARET K	Pacific Telephone
1950	VAN VOORHIS C R R	Pacific Telephone
	VAN VOORHIS C R R	Pacific Telephone

15441 CHASE ST

<u>Year</u>	<u>Uses</u>	<u>Source</u>
2004	ANESIBJ	Haines Company
1970	ANESI RUDOLPH A	Pacific Telephone
	ANESI RUDOLPH A	Pacific Telephone

FINDINGS

<u>Year</u>	<u>Uses</u>	<u>Source</u>
1962	ANESI RUDOLPH A	Pacific Telephone
1956	ANESI RUDOLPH A R	Pacific Telephone

15444 CHASE ST

<u>Year</u>	<u>Uses</u>	<u>Source</u>
2004	no info	Haines Company
1980	LYMAN JACK K	Pacific Telephone

15451 CHASE ST

<u>Year</u>	<u>Uses</u>	<u>Source</u>
2004	ANESIMary C	Haines Company
1980	ANESI JOHN B	Pacific Telephone
1970	ANESI JOHN B	Pacific Telephone
	ANESI JOHN B	Pacific Telephone

15456 CHASE ST

<u>Year</u>	<u>Uses</u>	<u>Source</u>
2004	no info	Haines Company
1970	WILKEY HAROLD A	Pacific Telephone
	WILKEY HAROLD A	Pacific Telephone
1956	DODGE HAZEL MRS	Pacific Telephone
1950	HELFRICH MARY K R	Pacific Telephone
	HELFRICH MARY K R	Pacific Telephone

15503 CHASE ST

<u>Year</u>	<u>Uses</u>	<u>Source</u>
1980	MORI BILL S	Pacific Telephone
1970	MORI BILL S	Pacific Telephone
	MORI BILL S	Pacific Telephone
1962	MORI BILL S	Pacific Telephone

15504 CHASE ST

<u>Year</u>	<u>Uses</u>	<u>Source</u>
2004	no info	Haines Company
1950	KANN PAUL A	Pacific Telephone
	KANN PAUL A	Pacific Telephone

15509 CHASE ST

<u>Year</u>	<u>Uses</u>	<u>Source</u>
2004	SKARABIANMarie	Haines Company

FINDINGS

<u>Year</u>	<u>Uses</u>	<u>Source</u>
2004	KARABIANSarkis	Haines Company

15515 CHASE ST

<u>Year</u>	<u>Uses</u>	<u>Source</u>
1980	BEAUDRY D N	Pacific Telephone
	PARKER E G	Pacific Telephone
1970	BALL MARSHALL	Pacific Telephone
	BALL MARSHALL	Pacific Telephone
1962	BALL MARSHALL	Pacific Telephone

Langdon Ave

8502 Langdon Ave

<u>Year</u>	<u>Uses</u>	<u>Source</u>
2014	SPIRIT ENTERPRISES	EDR Digital Archive

LANGDON AVE

8502 LANGDON AVE

<u>Year</u>	<u>Uses</u>	<u>Source</u>
2004	OANESI Richard	Haines Company
1995	Anesi Richard	Pacific Bell
1991	Anesko M	Pacific Bell
	Anesi Richard	Pacific Bell
1985	Anesi Richard	Pacific Bell
	Anesko M	Pacific Bell
1980	ANESI RICHARD	Pacific Telephone
1975	Anesi Richard	Pacific Telephone
1970	ANESI RICHARD	Pacific Telephone
	ANESI RICHARD	Pacific Telephone
1962	GRACE FRANCIS B	Pacific Telephone

8515 LANGDON AVE

<u>Year</u>	<u>Uses</u>	<u>Source</u>
2004	CEJAJoaqu n	Haines Company
1980	ALDRICH E S JR	Pacific Telephone
1975	Aldrich E S Jr	Pacific Telephone
1970	ALDRICH M C	Pacific Telephone
	ALDRICH M C	Pacific Telephone
	ALDRICH E S JR	Pacific Telephone

FINDINGS

<u>Year</u>	<u>Uses</u>	<u>Source</u>
1970	ALDRICH E S JR	Pacific Telephone
1962	ALDRICH E S JR	Pacific Telephone

Langdon Ave

8516 Langdon Ave

<u>Year</u>	<u>Uses</u>	<u>Source</u>
2014	TOTAL INVOLVEMENT MINISTRY	EDR Digital Archive
2010	TOTAL INVOLVEMENT MINISTRY INC	EDR Digital Archive
	ANESI RICHARD J	EDR Digital Archive

LANGDON AVE

8516 LANGDON AVE

<u>Year</u>	<u>Uses</u>	<u>Source</u>
2004	ANESI Richard	Haines Company
1995	Page Timothy J	Pacific Bell
1991	Page Timothy J	Pacific Bell
1980	CLAYTON PAULA	Pacific Telephone
1975	Marco Gary H	Pacific Telephone
1962	RICHARDSON O J	Pacific Telephone

8521 LANGDON AVE

<u>Year</u>	<u>Uses</u>	<u>Source</u>
2004	6 CEJAIgnacio	Haines Company
1985	Mizuki John	Pacific Bell
1980	MIZUKI JOHN	Pacific Telephone
1975	Stahl Wm C	Pacific Telephone
1970	STAHL WM C	Pacific Telephone
	STAHL WM C	Pacific Telephone
1962	MAMICH MATT	Pacific Telephone

8524 LANGDON AVE

<u>Year</u>	<u>Uses</u>	<u>Source</u>
2004	PAGE Timothy J	Haines Company
1995	Cambronero Freddy	Pacific Bell
1991	Page Timothy J	Pacific Bell
1985	Mc Quillin N M	Pacific Bell
1980	MCQUILLIN N M	Pacific Telephone
1975	Lande Michael I	Pacific Telephone

FINDINGS

<u>Year</u>	<u>Uses</u>	<u>Source</u>
1970	GEORGE ROBT L	Pacific Telephone
	GEORGE ROBT L	Pacific Telephone
1962	SNELL WALTER B	Pacific Telephone
1956	JAEGER HAROLD J	Pacific Telephone

8527 LANGDON AVE

<u>Year</u>	<u>Uses</u>	<u>Source</u>
2004	OCEJALU	Haines Company
1991	Ceja Anna M	Pacific Bell

8528 LANGDON AVE

<u>Year</u>	<u>Uses</u>	<u>Source</u>
2004	ANESI Frank	Haines Company
	MERCADOAna	Haines Company
1995	Garcia Elsa C	Pacific Bell
	i Garcia Elva Luz	Pacific Bell
	Tobar Angel	Pacific Bell
1991	Tobar Angel	Pacific Bell
1962	POWERS EDW J	Pacific Telephone
1956	ANESI ALBERT JOHN	Pacific Telephone

8533 LANGDON AVE

<u>Year</u>	<u>Uses</u>	<u>Source</u>
2004	Anisur Bhman	Haines Company
	SHAHNAWAZ	Haines Company
	SHAHNAWAZ Naheed	Haines Company
1995	Tran Vu	Pacific Bell
	Tran Giang	Pacific Bell
1991	Vo Co Van	Pacific Bell
	Vo D	Pacific Bell
	Vo Dat	Pacific Bell
	Vo Duc Thi	Pacific Bell
	Vo Henri	Pacific Bell
1985	Riegert Frank	Pacific Bell
1980	RIEGERT FRANK	Pacific Telephone
1975	Riegert Frank	Pacific Telephone
1970	WILLIAMS DONALD E	Pacific Telephone
	WILLIAM L C	Pacific Telephone
	WILLIAMS DONALD E	Pacific Telephone

FINDINGS

<u>Year</u>	<u>Uses</u>	<u>Source</u>
1970	WILLIAM L C	Pacific Telephone
1962	WILLIAMS JOYCE M	Pacific Telephone

8536 LANGDON AVE

<u>Year</u>	<u>Uses</u>	<u>Source</u>
2004	no info	Haines Company
1985	Werner Timothy	Pacific Bell
1975	Mc Quillin N M	Pacific Telephone
1970	MCBRAYER J HAROLD	Pacific Telephone
	MCBRAYER J HAROLD	Pacific Telephone
1962	HAMILTON JAS R	Pacific Telephone

8537 LANGDON AVE

<u>Year</u>	<u>Uses</u>	<u>Source</u>
2004	SMITH Duane	Haines Company
1980	SMITH DUANE R	Pacific Telephone
1975	Smith Duane R	Pacific Telephone
1970	SMITH DUANE R	Pacific Telephone
	SMITH DUANE R	Pacific Telephone
1962	SMITH DUANE R	Pacific Telephone

8542 LANGDON AVE

<u>Year</u>	<u>Uses</u>	<u>Source</u>
2004	ANESI Bruno	Haines Company
1991	Leal Felipe Pac	Pacific Bell
	Leal Evelia	Pacific Bell
1985	Anderson Dick	Pacific Bell
	Anderson Diane	Pacific Bell
	Anderson Diane & Fred G His	Pacific Bell

Langdon Ave

8545 Langdon Ave

<u>Year</u>	<u>Uses</u>	<u>Source</u>
2010	KOZY KIDS CREATIVE LEARNING	EDR Digital Archive
	SISTERS INSPIRING SISTERS TO E	EDR Digital Archive

FINDINGS

LANGDON AVE

8545 LANGDON AVE

<u>Year</u>	<u>Uses</u>	<u>Source</u>
2004	OMARSH Kasey	Haines Company
	LBNGCTINC	Haines Company
	KOZY KIDS CREATIVE	Haines Company
1995	Tenette Bella & Austin	Pacific Bell
1991	Tenette Bella & Austin	Pacific Bell
	Tenewitz Richard	Pacific Bell
1962	WILLIAMS DONALD J	Pacific Telephone

8550 LANGDON AVE

<u>Year</u>	<u>Uses</u>	<u>Source</u>
2004	no info	Haines Company

Langdon Ave

8553 Langdon Ave

<u>Year</u>	<u>Uses</u>	<u>Source</u>
2010	TINY WORLD CHILD CARE	EDR Digital Archive

LANGDON AVE

8553 LANGDON AVE

<u>Year</u>	<u>Uses</u>	<u>Source</u>
2004	MOSKOVYNArakel	Haines Company
1970	SMITH ROBINETTE C	Pacific Telephone
	SMITH ROBINETTE C	Pacific Telephone
1962	SMITH ROBINETTE C	Pacific Telephone

Langdon Ave

8554 Langdon Ave

<u>Year</u>	<u>Uses</u>	<u>Source</u>
2010	VILLA RODRIGUEZ ERASMO	EDR Digital Archive

FINDINGS

LANGDON AVE

8554 LANGDON AVE

<u>Year</u>	<u>Uses</u>	<u>Source</u>
2004	RODRIGUEZ Erasmo	Haines Company
1995	Rodriguez Erasmo	Pacific Bell
1991	Rodriguez Erasmo	Pacific Bell
1985	Williams John R	Pacific Bell
	Williams John S	Pacific Bell
1980	WILLIAMS JOHN R	Pacific Telephone

8557 LANGDON AVE

<u>Year</u>	<u>Uses</u>	<u>Source</u>
2004	no info	Haines Company
1995	Brodnax William Bland atty	Pacific Bell
1991	Brodnax William Bland atty	Pacific Bell
1962	MAHLER NORMAN	Pacific Telephone

8560 LANGDON AVE

<u>Year</u>	<u>Uses</u>	<u>Source</u>
2004	FLORES Nicanor	Haines Company
1991	Cox G Anrl	Pacific Bell
	Cox Fredrick J	Pacific Bell

8570 LANGDON AVE

<u>Year</u>	<u>Uses</u>	<u>Source</u>
2004	no info	Haines Company

8601 LANGDON AVE

<u>Year</u>	<u>Uses</u>	<u>Source</u>
2004	0 PADILLA Javier	Haines Company
1985	Mansis S Tuj	Pacific Bell
	Mansion Mortgage Co r l est loans	Pacific Bell
	Mansilla M Arleta	Pacific Bell
	Mansi Morris	Pacific Bell
1980	GREEN JOS S	Pacific Telephone
	GREEN HARLENE	Pacific Telephone
1975	Le Barron Marguerite	Pacific Telephone
1962	PUGH WM	Pacific Telephone

FINDINGS

Langdon Ave

8604 Langdon Ave

<u>Year</u>	<u>Uses</u>	<u>Source</u>
2014	HEDERS TRUCKING	EDR Digital Archive
2010	HEDERS TRUCKING	EDR Digital Archive

LANGDON AVE

8604 LANGDON AVE

<u>Year</u>	<u>Uses</u>	<u>Source</u>
2004	MORENO Olga I	Haines Company
1985	Fragoso Maria	Pacific Bell
1980	FRAGOSO ANDRES	Pacific Telephone
1975	Senkir Damian J	Pacific Telephone
1970	BUSH ED CO	Pacific Telephone
	PIERCE EARL J	Pacific Telephone
	BUSH ED CO	Pacific Telephone
	PIERCE EARL J	Pacific Telephone
1962	ZILKO ORVILLE	Pacific Telephone
1956	ZILKO ORVILLE	Pacific Telephone

8609 LANGDON AVE

<u>Year</u>	<u>Uses</u>	<u>Source</u>
2004	LEMUS Roberto	Haines Company
1995	Chhabra Herbanses	Pacific Bell
1991	Chhabra Herbanses	Pacific Bell
1970	MAJOROS JOHN A	Pacific Telephone
	MAJOROS JOHN A	Pacific Telephone

8610 LANGDON AVE

<u>Year</u>	<u>Uses</u>	<u>Source</u>
2004	no info	Haines Company

8611 LANGDON AVE

<u>Year</u>	<u>Uses</u>	<u>Source</u>
1980	CALLENDER MICHAEL D	Pacific Telephone

8615 LANGDON AVE

<u>Year</u>	<u>Uses</u>	<u>Source</u>
2004	OONG Josetllo	Haines Company

FINDINGS

<u>Year</u>	<u>Uses</u>	<u>Source</u>
1995	Ong Joselito	Pacific Bell
1991	Ong L	Pacific Bell
	Ong Kaa	Pacific Bell
	Ong Joselito	Pacific Bell
1985	Ong Joselito	Pacific Bell
1962	MEINBERG DONALD	Pacific Telephone

Langdon Ave

8616 Langdon Ave

<u>Year</u>	<u>Uses</u>	<u>Source</u>
2010	HAND LANDSCAPE	EDR Digital Archive

LANGDON AVE

8616 LANGDON AVE

<u>Year</u>	<u>Uses</u>	<u>Source</u>
2004	HANOYoshi	Haines Company
	HANO LANDSCAPE	Haines Company
1991	Galieote Richard	Pacific Bell
	Galieote Richard	Pacific Bell
1985	Galieote Richard	Pacific Bell
1980	GALIEOTE RICHARD	Pacific Telephone
1975	Bristol Lorin W	Pacific Telephone
1970	BRISTOL LORIN W	Pacific Telephone
	BRISTOL LORIN W	Pacific Telephone
1962	BRISTOL LORIN W	Pacific Telephone
1956	BRISTOL LORIN W	Pacific Telephone

8621 LANGDON AVE

<u>Year</u>	<u>Uses</u>	<u>Source</u>
2004	SMITH Candide	Haines Company
1995	Bratly Wm G	Pacific Bell
1985	Bratly Wm G	Pacific Bell
1980	BRATLY WM G	Pacific Telephone
1975	Bratly Wm G	Pacific Telephone
1962	LOGIE ROBT E	Pacific Telephone

FINDINGS

8622 LANGDON AVE

<u>Year</u>	<u>Uses</u>	<u>Source</u>
2004	OSAINZRay SCIABBARRASIJean 81 H	Haines Company
1970	HENKE JAS	Pacific Telephone
	HENKE JAS	Pacific Telephone
1962	SIMBALENKO EDW	Pacific Telephone

Langdon Ave

8627 Langdon Ave

<u>Year</u>	<u>Uses</u>	<u>Source</u>
2014	WORLD TRAVEL SERVICES	EDR Digital Archive
2010	WORLD TRAVEL SERVICES	EDR Digital Archive

LANGDON AVE

8627 LANGDON AVE

<u>Year</u>	<u>Uses</u>	<u>Source</u>
2004	WILLIAM Antonio	Haines Company
1980	LYLE K	Pacific Telephone
	HARTSTEIN LAWRENCE E	Pacific Telephone
1975	Thompson Albert M	Pacific Telephone
1970	KATZ DENNIS	Pacific Telephone
	ZOLDAN LEO	Pacific Telephone
	ZOLDAN LEO	Pacific Telephone
	KATZ DENNIS	Pacific Telephone
1962	AIRHEART FRANKLIN	Pacific Telephone

8628 LANGDON AVE

<u>Year</u>	<u>Uses</u>	<u>Source</u>
2004	no info	Haines Company
1995	Licon Victor	Pacific Bell
	Diaz Xiomara	Pacific Bell
1991	Levin H	Pacific Bell
	Levin Hal Dr	Pacific Bell
	Bravo Ralph Jr	Pacific Bell
	Levin Geo	Pacific Bell
	Levin Gerson& Judith	Pacific Bell
	Levin Gregg L	Pacific Bell
	Levin Hal	Pacific Bell

FINDINGS

8630 LANGDON AVE

<u>Year</u>	<u>Uses</u>	<u>Source</u>
2004	no info	Haines Company

8632 LANGDON AVE

<u>Year</u>	<u>Uses</u>	<u>Source</u>
2004	no info	Haines Company
1980	WOODS VERLIN J & JUDITH A	Pacific Telephone
1970	MCBRIDE DONALD W	Pacific Telephone
	ONSTOTT LARRY	Pacific Telephone
	ONSTOTT LARRY L	Pacific Telephone
	MCBRIDE DONALD W	Pacific Telephone
	ONSTOTT LARRY	Pacific Telephone
	ONSTOTT LARRY L	Pacific Telephone
1962	MCBRIDE DONALD W	Pacific Telephone
1956	SHAW WM S	Pacific Telephone

8633 LANGDON AVE

<u>Year</u>	<u>Uses</u>	<u>Source</u>
2004	CIFUENTES Leonel	Haines Company
1980	KLINE HAROLD E	Pacific Telephone
1975	Kline Harold E	Pacific Telephone
1970	KLINE HAROLD E	Pacific Telephone
	KLINE HAROLD E	Pacific Telephone
1962	KLINE HAROLD E	Pacific Telephone

Langdon Ave

8634 Langdon Ave

<u>Year</u>	<u>Uses</u>	<u>Source</u>
2014	ALL CLASS TILE STONE SVCS INC	EDR Digital Archive

LANGDON AVE

8634 LANGDON AVE

<u>Year</u>	<u>Uses</u>	<u>Source</u>
2004	AGUILAR Castro Oscar	Haines Company
1991	Dhaliwal M	Pacific Bell

FINDINGS

8639 LANGDON AVE

<u>Year</u>	<u>Uses</u>	<u>Source</u>
2004	DOAN Cong	Haines Company

8640 LANGDON AVE

<u>Year</u>	<u>Uses</u>	<u>Source</u>
2004	ORDONEZ Francisco	Haines Company
	MALDONADO Ignacio	Haines Company
	LOOL Benita	Haines Company

8645 LANGDON AVE

<u>Year</u>	<u>Uses</u>	<u>Source</u>
2004	DOAN Cong	Haines Company
	ARROYO Aleandr an no info	Haines Company Haines Company
1980	ALDERSON JOS R	Pacific Telephone
1975	Bickford Terry W	Pacific Telephone
1970	GOLIK JOHN J	Pacific Telephone
	GOLIK JOHN J	Pacific Telephone
1962	GOLIK JOHN J	Pacific Telephone
1956	GOLIK JOHN J R	Pacific Telephone

8648 LANGDON AVE

<u>Year</u>	<u>Uses</u>	<u>Source</u>
1991	West Kenneth	Pacific Bell
	West Kenneth L	Pacific Bell

Mustang Ln

15442 Mustang Ln

<u>Year</u>	<u>Uses</u>	<u>Source</u>
2014	J & K RE INVESTMENTS LLC	EDR Digital Archive
2010	J & K RE INVESTMENTS LLC	EDR Digital Archive

N SEPULVEDA BLVD

8618 N SEPULVEDA BLVD

<u>Year</u>	<u>Uses</u>	<u>Source</u>
1986	EAGLE CONCRETE SIGN & CORING SEPULVEDA	Pacific Bell

FINDINGS

NAPA ST

15513 NAPA ST

<u>Year</u>	<u>Uses</u>	<u>Source</u>
1980	HUNTLEY E N SEPULVEDA	Pacific Telephone

SEPELVEDA BLVD

8540 SEPELVEDA BLVD

<u>Year</u>	<u>Uses</u>	<u>Source</u>
1990	ROSE WM D MD A PROFESSIONAL CORP	Pacific Bell

SEPUELVEDA BLVD

8540 SEPUELVEDA BLVD

<u>Year</u>	<u>Uses</u>	<u>Source</u>
1981	BEALE GARDNER L DDS	Pacific Telephone

SEPULREDA BLVD

8540 SEPULREDA BLVD

<u>Year</u>	<u>Uses</u>	<u>Source</u>
1986	BARNARD RICHARD SOUTHWEST PHYSICAL THERAPY SERVICES	Pacific Bell

SEPULVDEA BLVD

8501 SEPULVDEA BLVD

<u>Year</u>	<u>Uses</u>	<u>Source</u>
1981	FAGAN WILLIAM H PUB ACCT	Pacific Telephone

SEPULVEDA

8639 SEPULVEDA

<u>Year</u>	<u>Uses</u>	<u>Source</u>
1981	MUNROES MENS SHOP	Pacific Telephone
1957	MUNROE S MENS & BOYS STORE	Pacific Telephone

FINDINGS

SEPULVEDA BLVD

8490 SEPULVEDA BLVD

<u>Year</u>	<u>Uses</u>	<u>Source</u>
1962	HOUSE OF VACUUMS	Pacific Telephone

Sepulveda Blvd

8500 Sepulveda Blvd

<u>Year</u>	<u>Uses</u>	<u>Source</u>
2014	U-HAUL CO OF ARIZONA	EDR Digital Archive
2010	U-HAUL CO OF ARIZONA	EDR Digital Archive

SEPULVEDA BLVD

8500 SEPULVEDA BLVD

<u>Year</u>	<u>Uses</u>	<u>Source</u>
2004	no info	Haines Company
1991	Sepylveda	Pacific Bell
	U Haul Center Of Sepulveda	Pacific Bell
1985	U Haul Co	Pacific Bell
1980	AAA VAN WORLD	Pacific Telephone
	A A A TRAILER SUPPLIES & SERVICE INC	Pacific Telephone
1975	AAA TRAILER SALES & SUPPLIES INC	Pacific Telephone
1956	L & M TEXACO SERV STN	Pacific Telephone
1950	LOCKHART & MCCREADY	Pacific Telephone
	LOCKHART & MCCREADY	Pacific Telephone

Sepulveda Blvd

8501 Sepulveda Blvd

<u>Year</u>	<u>Uses</u>	<u>Source</u>
2014	COUNTRY FOLKS	EDR Digital Archive
2010	COUNTRY FOLKS	EDR Digital Archive

SEPULVEDA BLVD

8501 SEPULVEDA BLVD

<u>Year</u>	<u>Uses</u>	<u>Source</u>
2004	RESTAURANT	Haines Company

FINDINGS

<u>Year</u>	<u>Uses</u>	<u>Source</u>
2004	KOUNTRY FOLKS	Haines Company
1991	Kounz R	Pacific Bell
	Kountry Folks Restaurant	Pacific Bell
1990	SARMIENTO PACITA	Pacific Bell
1986	SARMIENTO PACITA	Pacific Bell
	FAGAN WILLIAM H PUB ACCT	Pacific Bell
	FAGAN WILLIAM H	Pacific Bell
1985	SEPULVEDA WEST APARTMENTS	Pacific Bell
	PAGAN WLLIAM PUB ACCT	Pacific Bell
	Kountry Folks Restaurant	Pacific Bell
1980	Sepulveda West Apartments	Pacific Telephone
	Fagan Wm H	Pacific Telephone
	STADIUM CLUB	Pacific Telephone
	ANDY S STADIUM CLUB	Pacific Telephone
1975	Perranoskis Stadium Club	Pacific Telephone
	Stadium Club	Pacific Telephone
	RON PERRANOSKIS STADIUM CLUB	Pacific Telephone
1971	Henninger M A	Pacific Telephone
1970	PERRANOSKI STADIUM CLUB	Pacific Telephone
	PERRANOSKI STADIUM CLUB	Pacific Telephone
1962	CHASE RESTAURANT	Pacific Telephone
	CHASE HOUSE RESTAURANT	Pacific Telephone

8505 SEPULVEDA BLVD

<u>Year</u>	<u>Uses</u>	<u>Source</u>
1980	MURUGESAN RATNASABAPATHI	Pacific Telephone
1950	ARMOR ERNEST R	Pacific Telephone
	ARMOR ERNEST R	Pacific Telephone

8509 SEPULVEDA BLVD

<u>Year</u>	<u>Uses</u>	<u>Source</u>
1980	WILLIAMSON JAS	Pacific Telephone

8514 SEPULVEDA BLVD

<u>Year</u>	<u>Uses</u>	<u>Source</u>
1980	BISCUITS & GRAVY COFFEE SHOP	Pacific Telephone
1975	Sanns Cafe	Pacific Telephone
1970	SANNS CAFE	Pacific Telephone
	SANNS CAFE	Pacific Telephone

FINDINGS

<u>Year</u>	<u>Uses</u>	<u>Source</u>
1962	SANNS CAFE	Pacific Telephone
1956	SANN S CAFE	Pacific Telephone

8516 SEPULVEDA BLVD

<u>Year</u>	<u>Uses</u>	<u>Source</u>
2004	GOLDENSTSELF STORAGE	Haines Company Haines Company
1991	Golden State Seleaf Storage	Pacific Bell
1980	MC GUIRE MARGE	Pacific Telephone
1975	Jordan Jas J	Pacific Telephone
1970	JORDAN JAS J RODRIGUEZ JUAN JORDAN JAS J RODRIGUEZ JUAN	Pacific Telephone Pacific Telephone Pacific Telephone Pacific Telephone
1962	SUBA HARRY	Pacific Telephone
1956	HARDESTY TRANSPORTATION	Pacific Telephone
1950	KOSS LOUIS F R KOSS LOUIS F R	Pacific Telephone Pacific Telephone

8523 SEPULVEDA BLVD

<u>Year</u>	<u>Uses</u>	<u>Source</u>
1975	Westbrooke Budget Motels	Pacific Telephone

Sepulveda Blvd

8525 Sepulveda Blvd

<u>Year</u>	<u>Uses</u>	<u>Source</u>
2014	AMERICAN SICHUAN ENTERPRISES TRAVEL INN INC	EDR Digital Archive EDR Digital Archive
2010	TRAVEL INN INC AMERICAN SICHUAN ENTERPRISES	EDR Digital Archive EDR Digital Archive

SEPULVEDA BLVD

8525 SEPULVEDA BLVD

<u>Year</u>	<u>Uses</u>	<u>Source</u>
2004	TRAVEL INN THE GUANMeina	Haines Company Haines Company
1985	Travel Lodge Van Nuys Sepulveda	Pacific Bell
1980	AIRCAR AUTO RENTALS	Pacific Telephone

FINDINGS

<u>Year</u>	<u>Uses</u>	<u>Source</u>
1980	CHASE HOUSE MOTEL	Pacific Telephone
	LIU REX	Pacific Telephone
1975	Airporttransit	Pacific Telephone
	CHASE HOUSE MOTEL	Pacific Telephone
1970	AIRPORTTRANSIT	Pacific Telephone
	CHASE KYATT HOUSE	Pacific Telephone
	CHASE HOUSE	Pacific Telephone
	HYATT CHASE HOUSE THE	Pacific Telephone
	AIRPORTTRANSIT	Pacific Telephone
	CHASE HOUSE	Pacific Telephone
	CHASE KYATT HOUSE	Pacific Telephone
	HYATT CHASE HOUSE THE	Pacific Telephone
1962	CHASE HYATT HOUSE THE	Pacific Telephone
	AIRPORTTRANSIT	Pacific Telephone
	HYATT CHASE HOUSE THE	Pacific Telephone
1957	LIOHON & LAZARUS GAS PRODUCTS	Pacific Telephone
1950	WESTCHESTER SUPER SERV STN	Pacific Telephone
	HARBOR REFINING CO	Pacific Telephone

8527 SEPULVEDA BLVD

<u>Year</u>	<u>Uses</u>	<u>Source</u>
2004	no info	Haines Company
1995	A VC Electronics	Pacific Bell
1991	Bona Realty	Pacific Bell
1981	UNITED AIRLINES TICKET OFFICES	Pacific Telephone
1980	UNITED AIRLINE TICKET OFFICES	Pacific Telephone
1975	Chase Hyatt House	Pacific Telephone
1970	DELTA AIR LINES INC	Pacific Telephone
	UNITED AIR LINES	Pacific Telephone
	UNITED AIR LINES	Pacific Telephone
	DELTA AIR LINES INC TICKET OFFICES	Pacific Telephone
1967	UNITED AIR LINES Reservations Fares Schedules & Flight Information 24 Hour Service	Pacific Telephone
	Ticket Offices Chase Hyatt House	Pacific Telephone
1965	DELTA AIR LINES INC TICKET OFFICES	Pacific Telephone

8529 SEPULVEDA BLVD

<u>Year</u>	<u>Uses</u>	<u>Source</u>
2004	no info	Haines Company

FINDINGS

<u>Year</u>	<u>Uses</u>	<u>Source</u>
1995	Valley Stereo & Sheep Skin House	Pacific Bell
1991	Halperin Norman S Attorney At Law	Pacific Bell
	Zaehringer G Martin Attorney At Law	Pacific Bell
	Zaelke D PCTy	Pacific Bell
	Zaer Douglas	Pacific Bell
	Zaer S GHIS	Pacific Bell
1985	Halperin Norman S Attorney At Law	Pacific Bell
	Halperin & Zaehringer Attorneys At Law	Pacific Bell
	Halpern BI	Pacific Bell
	Zaehringer G Martin Attorney At Law	Pacific Bell
	Zaelke D PCTy	Pacific Bell
1980	SISSY S STUDIO	Pacific Telephone
1970	NATIONAL BILLIARD CO	Pacific Telephone
	NATIONAL BILLIARD CO	Pacific Telephone
1962	SWIFT AIRWAYS RENT-A-CAR	Pacific Telephone

8531 SEPULVEDA BLVD

<u>Year</u>	<u>Uses</u>	<u>Source</u>
2004	no info	Haines Company
1991	Marilu	Pacific Bell
1980	MCNULTY REALTORS	Pacific Telephone
	MCNULTY JERRY REALTOR	Pacific Telephone
1970	AVIS RENT A CAR RENTAL LOCATIONS	Pacific Telephone
	AVIS RENT A CAR RENTAL LOCATIONS	Pacific Telephone
1962	MONARCH TRAVEL SERV	Pacific Telephone

Sepulveda Blvd

8532 Sepulveda Blvd

<u>Year</u>	<u>Uses</u>	<u>Source</u>
2014	ODD BALL	EDR Digital Archive
	BARE ELEGANCE MANAGEMENT LLC	EDR Digital Archive
	ORGANIC GYPSUM DISTRS LLC	EDR Digital Archive
2010	4824 IMPERIAL LLC	EDR Digital Archive
	ORGANIC GYPSUM DISTRS LLC	EDR Digital Archive
	8532 SEPULVEDA ASSOCIATES LLC	EDR Digital Archive
	BARE ELEGANCE MANAGEMENT LLC	EDR Digital Archive
	NORTH HILLS PROJECT INC	EDR Digital Archive
	ODD BALL	EDR Digital Archive

FINDINGS

SEPULVEDA BLVD

8532 SEPULVEDA BLVD

<u>Year</u>	<u>Uses</u>	<u>Source</u>
2004	BALLTHE	Haines Company
	ODB ALL CABARET	Haines Company
	VALLEY BALL	Haines Company
	CABARET THE	Haines Company
	VALLEY BALL	Haines Company
	CABARET THE	Haines Company
1995	Odd Ball Cabaret	Pacific Bell
1980	ARCHES THEATRE THE	Pacific Telephone
1975	Dirty Pierres	Pacific Telephone
1970	HOUR HOUSE COCKTL LOUNGE	Pacific Telephone
	HOUR HOUSE COCKTL LOUNGE	Pacific Telephone
1962	ANDRE S FRENCH RESTAURANT	Pacific Telephone
1950	MUSCARELLA SAM	Pacific Telephone
	MUSCARELLA SAM	Pacific Telephone

8533 SEPULVEDA BLVD

<u>Year</u>	<u>Uses</u>	<u>Source</u>
2004	no info	Haines Company
1980	CHASE GOLDEN CURL	Pacific Telephone
1975	CHASE GOLDEN CURL	Pacific Telephone
1970	CHASE GOLDEN CURL	Pacific Telephone
	CHASE GOLDEN CURL	Pacific Telephone
1962	GOLDEN CURL ON SEPULVEDA	Pacific Telephone

Sepulveda Blvd

8534 Sepulveda Blvd

<u>Year</u>	<u>Uses</u>	<u>Source</u>
2014	JRS MECHANIC SHOP	EDR Digital Archive
2010	S & H AUTO BODY	EDR Digital Archive
	EXTREME AUTO BODY SHOP	EDR Digital Archive

SEPULVEDA BLVD

8534 SEPULVEDA BLVD

<u>Year</u>	<u>Uses</u>	<u>Source</u>
2004	no info	Haines Company

FINDINGS

<u>Year</u>	<u>Uses</u>	<u>Source</u>
1980	FOX & PARSONS AUTOMOTIVE	Pacific Telephone
1975	Fox & Parsons Automotive	Pacific Telephone
1970	BROVERMAN TRANSMISSIONS	Pacific Telephone
	BROVERMAN TRANSMISSIONS	Pacific Telephone
1962	PAUL S AUTO REPAIR	Pacific Telephone

8535 SEPULVEDA BLVD

<u>Year</u>	<u>Uses</u>	<u>Source</u>
2004	no info	Haines Company
1980	UNITED STATES GOVERNMENT ARMY DEPT RECRUITING STATIONS	Pacific Telephone
1975	Fast Freddie's Chase House Barber Shop	Pacific Telephone
1970	CHASE HOUSE BARBER SHOP	Pacific Telephone
	CHASE HOUSE BARBER SHOP	Pacific Telephone
1956	KELLY ETHEL	Pacific Telephone
1950	LARSON R C R	Pacific Telephone
	LARSON R C R	Pacific Telephone

8537 SEPULVEDA BLVD

<u>Year</u>	<u>Uses</u>	<u>Source</u>
2004	no info	Haines Company
1985	Sunshine Connection The	Pacific Bell
	RKH Appraisal Services	Pacific Bell
	RK Travel & Tours	Pacific Bell
	Arkay Travel & Tours	Pacific Bell
	A Artists Answering Service	Pacific Bell
	A ARKAY TRAVEL & TOURS	Pacific Bell
1980	A ARKAY TRAVEL & TOURS	Pacific Telephone
	ARKAY TRAVEL & TOURS	Pacific Telephone
	RK TRAVEL & TOURS	Pacific Telephone
1970	MONARCH TRAVEL SERVICE LTD	Pacific Telephone
	MONARCH TRAVEL SERVICE LTD	Pacific Telephone
1962	HYATT CHALET MOTELS	Pacific Telephone

Sepulveda Blvd

8539 Sepulveda Blvd

<u>Year</u>	<u>Uses</u>	<u>Source</u>
2010	VALLEY HIGH SCHOOL LRNG CTR	EDR Digital Archive

FINDINGS

SEPULVEDA BLVD

8539 SEPULVEDA BLVD

<u>Year</u>	<u>Uses</u>	<u>Source</u>
2004	VALLEY HIGH SCHOOL	Haines Company
	LEARNING CT	Haines Company
1995	Valley High School Learning Center	Pacific Bell
1991	Pennet David S CPA	Pacific Bell
	Pennet E E	Pacific Bell
	Pennet Seth	Pacific Bell
	Pennette M	Pacific Bell
1980	INTERIORS LTD FIR MTRLS	Pacific Telephone
1975	Interiors Ltd flr mtrls	Pacific Telephone
1970	INTERIORS LTD LINOLM DLRS	Pacific Telephone
	INTERIORS LTD LINOLM DLRS	Pacific Telephone
1962	INTERIORS LTD LINOLM DLRS	Pacific Telephone
1956	APPLIANCE WAREHOUSE	Pacific Telephone
	BAUGHN S APPLIANCE WAREHOUSE	Pacific Telephone

Sepulveda Blvd

8540 Sepulveda Blvd

<u>Year</u>	<u>Uses</u>	<u>Source</u>
2014	DICKS DISCOUNT CARS	EDR Digital Archive
	AHOUBIM FARIBORZ F	EDR Digital Archive
2010	JAPAT INC	EDR Digital Archive
	KAZANIAN DIKRAN	EDR Digital Archive
	AHOUBIM FARIBORZ F	EDR Digital Archive
	DICKS DISCOUNT CARS	EDR Digital Archive

SEPULVEDA BLVD

8540 SEPULVEDA BLVD

<u>Year</u>	<u>Uses</u>	<u>Source</u>
2004	DICK S DISCOUNT	Haines Company
	FORDAUTO BODY	Haines Company
	NORTH HILLS	Haines Company
	KAZANIANDIKRAN	Haines Company
	KUY AUTO REPAIR	Haines Company
1995	Kazanian Dikran	Pacific Bell

FINDINGS

<u>Year</u>	<u>Uses</u>	<u>Source</u>
1995	Kuy Auto Rpair	Pacific Bell
1991	ACNE MEDICAL CLINIC	Pacific Bell
	CALIFORNIA MULTI-SPECIALTY MEDICALC GROTP	Pacific Bell
	LOS ANGELES DERMATOLOGY MEDICAL CLINIC	Pacific Bell
	MURAD HOWARD MD	Pacific Bell
	PACHTMAN ALIEN MD WESTCHESTER MEDICAL GROUP	Pacific Bell
	PRAIRIEMEDICAL GROUP INC	Pacific Bell
	TROTT J ANTHONY MD	Pacific Bell
	WALKER BRUCE J DDS	Pacific Bell
	WESTCHESTER MEDICAL GROUP	Pacific Bell
	Uslan Kenneth D DDS	Pacific Bell
	Westchester Office	Pacific Bell
	Kuy Auto Repair	Pacific Bell
	Kuyek S	Pacific Bell
	Kuykendall BI J & Hariet	Pacific Bell
	Mikes Custom Auto Body	Pacific Bell
	Rainbow Saab	Pacific Bell
	Acne Medical Clinic	Pacific Bell
	California Multi Specialty Medical C Grotp	Pacific Bell
	Los Angeles Dermatology Medical Clinic	Pacific Bell
	Murad Howard MD	Pacific Bell
	Murad M BEL AIR 4718377	Pacific Bell
	Murad P BEL AIR 4764256	Pacific Bell
	From Los Angeles Telephones Call 7761616	Pacific Bell
	Prairie Medical Group Inc	Pacific Bell
	Trott J Anthony MD	Pacific Bell
	Walker Bruce J DDS	Pacific Bell
	Westchester Medical Group	Pacific Bell
	Zusman Sidney H DDS Inc	Pacific Bell
1990	ACNE MEDICAL CLINIC	Pacific Bell
	AFFILIATES PERIODONTAL	Pacific Bell
	BARNARD RICHARD SOUTHWEST PHYSICAL THERAPY SERVICES	Pacific Bell
	BAUM BRADLEY J DDS	Pacific Bell
	BAUM GARY M DDS MS	Pacific Bell
	C & S INSURANCE SERVICES	Pacific Bell

FINDINGS

<u>Year</u>	<u>Uses</u>	<u>Source</u>
1990	CALIFORNIA MULTI-SPECIALTY MEDICAL GROUP INC	Pacific Bell
	HEICHMAN MURRAY J MD	Pacific Bell
	HORNER HOWARD MD INC	Pacific Bell
	KABRIN HERBERT C ORTHDNTST	Pacific Bell
	KAYE JOSHUA M DR PODTRST	Pacific Bell
	KUNTZ DAVID H MD A PROFESSIONAL CORPORATION	Pacific Bell
	LARSEN HARVEY N MD	Pacific Bell
	LOS ANGELES DERMATOLOGY MEDICAL CLINIC	Pacific Bell
	MIRAHMADI MIKE K MD FACP	Pacific Bell
	PACHTMAN ALLEN MD WESTCHESTER MEDICAL GROUP	Pacific Bell
	REED IVAN MD WESTCHESTER MEDICAL GROUP	Pacific Bell
	REISS ROBERT MD WESTCHESTER MEDICAL GROUP	Pacific Bell
	SNELL MELVIL N MD INC	Pacific Bell
	SOUTHWEST PHYSICAL THERAPY SERVICES	Pacific Bell
	TAMARIN MARK W MD	Pacific Bell
	TROTT J ANTHONY MD	Pacific Bell
	WESTCHESTER MEDICAL GROUP	Pacific Bell
1986	ACNE MEDICAL CLINIC	Pacific Bell
	AFFILIATES PERIODONTAL	Pacific Bell
	BEALE GARDNER L DDS	Pacific Bell
	BILLINGSLEA MONROE DDS	Pacific Bell
	C & S INSURANCE SERVICES	Pacific Bell
	CALIFORNIA MULTI-SPECIALTY MEDICAL GROUP INC	Pacific Bell
	FLUHR WM F MD	Pacific Bell
	HALDEN WALTER O MD	Pacific Bell
	HEICHMAN MURRAY J MD	Pacific Bell
	HORNER HOWARD MD INC	Pacific Bell
	KABRIN HERBERT C ORTHDNTST	Pacific Bell
	KUNTZ DAVID H MD A PROFESSIONAL CORPORATION	Pacific Bell
	LARSEN HARVEY N MD	Pacific Bell
	LEGAN THOMAS L DDS	Pacific Bell
	LOS ANGELES DERMATOLOGY MEDICAL CLINIC	Pacific Bell

FINDINGS

<u>Year</u>	<u>Uses</u>	<u>Source</u>
1986	MARTIN CLARK A DMD	Pacific Bell
	MIRAHMADI MIKE K MD FACP	Pacific Bell
	NICKENS ROLAND MD	Pacific Bell
	ROSE WM D MD A PROFESSIONAL CORP	Pacific Bell
	SNELL MELVIL N MD INC	Pacific Bell
	TROTT J ANTHONY MD	Pacific Bell
1985	USLAN KENNETH DDS	Pacific Bell
	COMPEAN CARLOS G DDS	Pacific Bell
	HOWARD SIDNEY M MD	Pacific Bell
	Westchester Office	Pacific Bell
	COMPEAN CARLOS G DDS	Pacific Bell
	GOLD JACK SUMNER MD INC	Pacific Bell
	HORNER HOWARD MD INC	Pacific Bell
	KUNTZ DAVID H MD A PROFESSIONAL CORPORATION	Pacific Bell
1981	OLSEN JOHN A MD	Pacific Bell
	BARNARD RICHARD SOUTHWEST PHYSICAL THERAPY SERVICES	Pacific Telephone
	FLUHR WM F MD	Pacific Telephone
	GRAHAM HENRY I MD	Pacific Telephone
	HALDEN WALTER O MD	Pacific Telephone
	HAIMMOND JAMES E DDS	Pacific Telephone
	HEICHMAN MURRAY J MD	Pacific Telephone
	HORNER HOWARD MD INC	Pacific Telephone
	IMPERIAL BANK	Pacific Telephone
	JOHNSON JAMES R MD INC	Pacific Telephone
	KABRIN HERBERT C ORTHDNTST	Pacific Telephone
	KAFTAN LUDWIG L MD	Pacific Telephone
	KUNTZ DAVID H MD A PROFESSIONAL CORPORATION	Pacific Telephone
	LARSEN HARVEY N MD	Pacific Telephone
	LILLY MORRIS PERSONNEL AGCY	Pacific Telephone
	OLSEN JOHN A MD	Pacific Telephone
	POPULAR TRAVEL	Pacific Telephone
	REINHOLD W ANDREAS DDS	Pacific Telephone
	ROSE WM D MD A PROFESSIONAL CORP	Pacific Telephone
	SCOFIELD DEAN S JR DR	Pacific Telephone
SNELL MELVIL N MD INC	Pacific Telephone	

FINDINGS

<u>Year</u>	<u>Uses</u>	<u>Source</u>	
1981	SOCK JASPER P DR	Pacific Telephone	
	SOUTHWEST PHYSICAL THERAPY SERVICES	Pacific Telephone	
1980	GOLD JACK SUMNER MD INC	Pacific Telephone	
	HORNER HOWARD MD INC	Pacific Telephone	
	KUNTZ DAVID H MD A PROFESSIONAL CORPORATION	Pacific Telephone	
	OLSEN JOHN A MD	Pacific Telephone	
	ieichman Murray J MD	Pacific Telephone	
	Howard Sidney III MD	Pacific Telephone	
	Westchester Office	Pacific Telephone	
	B & W GARAGE & TOWING	Pacific Telephone	
	EXPRESS TOWING	Pacific Telephone	
	EXPRESS TOWING	Pacific Telephone	
	MIKES CUSTOM AUTO BODY	Pacific Telephone	
	PAUL S AUTO UPHOLSTERY	Pacific Telephone	
	1976	Fagan William H Public Accountant	Pacific Telephone
		Gunter Richard B DDS	Pacific Telephone
Heichman Murray J MD		Pacific Telephone	
Horner Howard MD Inc		Pacific Telephone	
Howard Sidney M MD		Pacific Telephone	
Johnson James R MD Inc		Pacific Telephone	
Kabrin Herbert C orthdntst		Pacific Telephone	
Kaftan Ludwig L MD		Pacific Telephone	
Kuntz David H MD A Professional Corporation		Pacific Telephone	
Nani Robt D MD		Pacific Telephone	
Rose Wm D MD A Professional Corp		Pacific Telephone	
Scofield Dean S Jr Dr		Pacific Telephone	
Snell Melvil N MD Inc		Pacific Telephone	
Sock Jasper P Dr		Pacific Telephone	
SOUTHWEST PHYSICAL THERAPY SERVICES		Pacific Telephone	
BARNARD RICHARD Southwest Physical Therapy Services		Pacific Telephone	
Bucci Raymond J MD		Pacific Telephone	
Fagan William H Accountant A Professional Corporation		Pacific Telephone	
1975	BROCKETT CHEROLYN	Pacific Telephone	
	FAGAN WILLIAM H-ACCOUNTANT A PROFESSIONAL CORPORATION	Pacific Telephone	

FINDINGS

<u>Year</u>	<u>Uses</u>	<u>Source</u>
1975	GOLD JACK SUMNER MD INC	Pacific Telephone
	HORNER HOWARD MD INC	Pacific Telephone
	KUNTZ DAVID H MD A PROFESSIONAL CORPORATION	Pacific Telephone
	Joes Body Shop	Pacific Telephone
	Jonssons Painting Co	Pacific Telephone
	Mikes Custom Auto Body	Pacific Telephone
	HELCHMAN MURRAY J MD	Pacific Telephone
	HOWARD SIDNEY M MD	Pacific Telephone
	NANI ROBT D MD	Pacific Telephone
1970	CRANE GEO L CLNRS	Pacific Telephone
	CRANE GEO L CLNRS	Pacific Telephone
1967	Tiny Naylor's Restaurants	Pacific Telephone
	Westchester	Pacific Telephone
1956	MORRIS CHAS O	Pacific Telephone
1954	TINY NAYLORS RESTAURANT NO4	R. L. Polk & Co.
1950	SAWTELLE MANVEDA DRIVE-INN	Pacific Telephone
	SAWTELLE MANVEDA HANGAR ROOM	Pacific Telephone
1946	Sawtelle Mianveda Hangar Room	Southern California Telephone Co

8543 SEPULVEDA BLVD

<u>Year</u>	<u>Uses</u>	<u>Source</u>
1985	Ramirez Jose	Pacific Bell
1980	RAMIREZ JOSE	Pacific Telephone
1975	Alaniz Filiberto S	Pacific Telephone
1962	MYER LOUISE	Pacific Telephone
1956	MYERS S N	Pacific Telephone

8544 SEPULVEDA BLVD

<u>Year</u>	<u>Uses</u>	<u>Source</u>
2004	no info	Haines Company
1985	Tavittan Eric	Pacific Bell

Sepulveda Blvd

8545 Sepulveda Blvd

<u>Year</u>	<u>Uses</u>	<u>Source</u>
2014	ANGEL COIN SERVICE	EDR Digital Archive
	ANGEL TV & APPLIANCE SERVICE	EDR Digital Archive
2010	ANGEL TV & APPLIANCE SERVICE	EDR Digital Archive

FINDINGS

8546 Sepulveda Blvd

<u>Year</u>	<u>Uses</u>	<u>Source</u>
2014	AUTOMOTIBILETECHNIK	EDR Digital Archive
	HERMANDAD MEXICANA NATIONAL	EDR Digital Archive
	CLEVELAND ANDREW	EDR Digital Archive
	GLOBAL MAD MARKETING INC	EDR Digital Archive
2010	DAN GREEN INSALLATION	EDR Digital Archive
	HERMANDAD MEXICANA NATIONAL	EDR Digital Archive
	MARTIN DSTBTORS AUTO WAX PLISH	EDR Digital Archive

SEPULVEDA BLVD

8546 SEPULVEDA BLVD

<u>Year</u>	<u>Uses</u>	<u>Source</u>
2004	ECLECTICS	Haines Company
	ERIC TAVITIAN	Haines Company
	CONSTRUCTION	Haines Company
	LOTUS	Haines Company
	BANNERS&SIGNS	Haines Company
1995	Eclectics	Pacific Bell
	Cataldo Custom Cabinets	Pacific Bell
1991	M & M Enterprises Auto Parts & Dismantling	Pacific Bell
	M & N Enterprises	Pacific Bell
	Final Score Ent S Fer	Pacific Bell
	Final Frontier Software	Pacific Bell
	Final Finish Termite Co	Pacific Bell
	Final Edition	Pacific Bell
	Eclipse Glass Tinting	Pacific Bell
	Eclipse F	Pacific Bell
	Eclectics	Pacific Bell
	Cataldo Custom Cabinets	Pacific Bell
1985	Or Call	Pacific Bell
1980	STANBROOK SURPLUS & SUPPLY CO	Pacific Telephone
	STANBROOK SIDNEY T	Pacific Telephone
1975	Stone Gene W	Pacific Telephone
	STONE TERMITE & PEST CONTROL	Pacific Telephone
1970	KEIFNER ELIZABETH	Pacific Telephone
	KEIFNER ELIZABETH	Pacific Telephone
1962	DICKENS-MPIRE PLUMBING	Pacific Telephone

FINDINGS

<u>Year</u>	<u>Uses</u>	<u>Source</u>
1962	KEIFNER ELIZABETH	Pacific Telephone
1956	EMPIRE PLUMBING CO	Pacific Telephone

Sepulveda Blvd

8552 Sepulveda Blvd

<u>Year</u>	<u>Uses</u>	<u>Source</u>
2010	ERICKS USED TIRES	EDR Digital Archive

SEPULVEDA BLVD

8552 SEPULVEDA BLVD

<u>Year</u>	<u>Uses</u>	<u>Source</u>
2004	no info	Haines Company
1995	Sound Quality	Pacific Bell
1991	Davids Auto Sound	Pacific Bell
	Davids Carpet Cleaning	Pacific Bell
1986	KALICK CLIFF PHOTGRPHY SEPULVEDA	Pacific Bell
	CLIFF KALICK PHOTGRPHY SEPULVEDA	Pacific Bell
1985	Fantasy Factory Custom Painting & Air Brushing	Pacific Bell
	Fantasy Factory Custom Painting	Pacific Bell
1975	Cross Country Foreign Car Repair	Pacific Telephone
	Stan Wal Builders	Pacific Telephone
1970	DOUBLE R SERVICE	Pacific Telephone
	DOUBLE R SERVICE	Pacific Telephone

Sepulveda Blvd

8553 Sepulveda Blvd

<u>Year</u>	<u>Uses</u>	<u>Source</u>
2014	SUNCREST APTS	EDR Digital Archive
	TEJEDA RAMON GARCIA	EDR Digital Archive
2010	SUNCREST APTS	EDR Digital Archive
	J K PROPERTIES	EDR Digital Archive

FINDINGS

SEPULVEDA BLVD

8553 SEPULVEDA BLVD

<u>Year</u>	<u>Uses</u>	<u>Source</u>	
2004	RUIZ Salvador	Haines Company	
	APARTMENTS	Haines Company	
	BARRERA Erboy	Haines Company	
	CARROLL Chaka	Haines Company	
	CONTREAS Salvador	Haines Company	
	DEL Cid Maria	Haines Company	
	HERNANDEZ Noemi	Haines Company	
	HERNANDEZ Noemi	Haines Company	
	JK PROPERTIES	Haines Company	
	RIOJAS Jose	Haines Company	
	RODRIGUEZ Luis Emesto	Haines Company	
1995	Bernardo Julius	Pacific Bell	
	I Bernardo Maria Isabel	Pacific Bell	
	Ramirez Silvino	Pacific Bell	
	Rodriguez Rosa Emilia	Pacific Bell	
1991	Arreola Maria E	Pacific Bell	
	Zelaya Nelson	Pacific Bell	
	Valerio Aurelia	Pacific Bell	
	Valere A	Pacific Bell	
	Valera Sonia	Pacific Bell	
	Valera Savino	Pacific Bell	
	Tapia Lopez Maria .9894758	Pacific Bell	
	Tapia Leandro	Pacific Bell	
	Sandoval Jose M	Pacific Bell	
	Gutierrez Javier	Pacific Bell	
	Colindres Luciano	Pacific Bell	
	Aldrete Sara	Pacific Bell	
	1985	Little L & H Auto Sales	Pacific Bell
	1980	LASURA JOS	Pacific Telephone
MCDONALD JOHN A REALTOR		Pacific Telephone	
OL MC DONALD REALTY		Pacific Telephone	
1975	Old Mc Donald Realty	Pacific Telephone	
	OI Mc Donald Realty	Pacific Telephone	
	Mc Donald John A	Pacific Telephone	
1970	MCDONALD JOHN A	Pacific Telephone	

FINDINGS

<u>Year</u>	<u>Uses</u>	<u>Source</u>
1970	MCDONALD JOHN A	Pacific Telephone
1962	MCDONALD J A	Pacific Telephone
1956	IDEAL PRINTERS	Pacific Telephone
1950	GOMEZ SEWING SERV DRSMKR	Pacific Telephone
	GOMEZ SEWING SERV DRSMKR	Pacific Telephone

Sepulveda Blvd

8554 Sepulveda Blvd

<u>Year</u>	<u>Uses</u>	<u>Source</u>
2010	NAYARIT TIRES	EDR Digital Archive
	PATRICIAS MUFFLERS	EDR Digital Archive

SEPULVEDA BLVD

8554 SEPULVEDA BLVD

<u>Year</u>	<u>Uses</u>	<u>Source</u>
2004	NAYARITTIRES	Haines Company
	PATRICIO S MUFFLERS	Haines Company
1995	Tonys Auto Body	Pacific Bell
1991	Tonys Auto Body	Pacific Bell
1985	G&G JAGUAR	Pacific Bell
1980	RIST TONY	Pacific Telephone
	RIST TONV AUTO BODY	Pacific Telephone
1975	C & J AUTOMOTIVE SERVICE	Pacific Telephone
	CENTRAL AUTO BODY	Pacific Telephone
1970	CENTRAL AUTO BODY	Pacific Telephone
	CENTRAL AUTO BODY	Pacific Telephone

Sepulveda Blvd

8556 Sepulveda Blvd

<u>Year</u>	<u>Uses</u>	<u>Source</u>
2014	A & A AUTO REPAIR	EDR Digital Archive
	R B AUTOMOTIVE	EDR Digital Archive
2010	R B AUTOMOTIVE	EDR Digital Archive
	A & A AUTO REPAIR	EDR Digital Archive

FINDINGS

SEPULVEDA BLVD

8556 SEPULVEDA BLVD

<u>Year</u>	<u>Uses</u>	<u>Source</u>
2004	A &A AUTO REPAIR	Haines Company
	R V AUTO REPAIR	Haines Company
1995	A & A Auto Repair	Pacific Bell
1991	A & S Automotive	Pacific Bell
	AS J Automotive Experts Nor	Pacific Bell
	A & J Automotive Experts Nor	Pacific Bell
1980	WARRENS INLAND MARINE	Pacific Telephone
1975	B & W Garage & Towing	Pacific Telephone

8558 SEPULVEDA BLVD

<u>Year</u>	<u>Uses</u>	<u>Source</u>
1962	DORMAN S RADIATOR SERV	Pacific Telephone

8560 SEPULVEDA BLVD

<u>Year</u>	<u>Uses</u>	<u>Source</u>
2004	no info	Haines Company
1970	MURRAY JOS A	Pacific Telephone
	MURRAY JOS A	Pacific Telephone
1962	MURRAY JOS A	Pacific Telephone
1956	GILBREATH WALTER	Pacific Telephone
1950	DEWEY S RANCH	Pacific Telephone
	DEWEY S RANCH	Pacific Telephone

Sepulveda Blvd

8561 Sepulveda Blvd

<u>Year</u>	<u>Uses</u>	<u>Source</u>
2014	LANDRUM AUTO WORKS INC	EDR Digital Archive
	HERTZ RENT A CAR	EDR Digital Archive
2010	LANDRUM AUTO WORKS INC	EDR Digital Archive
	MITCH AUTO REPAIR	EDR Digital Archive

SEPULVEDA BLVD

8561 SEPULVEDA BLVD

<u>Year</u>	<u>Uses</u>	<u>Source</u>
2004	WHEELS UNUMITED	Haines Company

FINDINGS

<u>Year</u>	<u>Uses</u>	<u>Source</u>
2004	MITCH AUTO REPAIR	Haines Company
1995	Greco Bros Auto Repair	Pacific Bell
1991	A i Auto Sales	Pacific Bell
1985	Used Cars R Us	Pacific Bell
1980	ANDON AUTO SALES	Pacific Telephone
	WOOD G ROWLAND	Pacific Telephone
1975	Wood G Rowland	Pacific Telephone
	Godfrey Richard	Pacific Telephone
1970	WOOD G ROWLAND	Pacific Telephone
	SARATOGA MOTEL	Pacific Telephone
	SARATOGA MOTEL	Pacific Telephone
	WOOD G ROWLAND	Pacific Telephone
1956	GIOVANNETTI ALLEN R TILE	Pacific Telephone

8562 SEPULVEDA BLVD

<u>Year</u>	<u>Uses</u>	<u>Source</u>
1950	WILLWAY S POULTRY	Pacific Telephone
	WILLWAY S POULTRY	Pacific Telephone

8566 SEPULVEDA BLVD

<u>Year</u>	<u>Uses</u>	<u>Source</u>
2004	no info	Haines Company
1995	Mi Tierra Restaurant	Pacific Bell
1991	Cicconi Drew & Renee	Pacific Bell
	Ciccones Italian Cuisine	Pacific Bell
1980	CICCONES ITALIAN CUISINE	Pacific Telephone
1975	Ciccones Pizza House	Pacific Telephone
1970	CICCONES PIZZA HOUSE	Pacific Telephone
	CICCONES PIZZA HOUSE	Pacific Telephone

Sepulveda Blvd

8568 Sepulveda Blvd

<u>Year</u>	<u>Uses</u>	<u>Source</u>
2014	GRANILLO INC	EDR Digital Archive
2010	1 24 HOUR BAIL BONDS	EDR Digital Archive

FINDINGS

SEPULVEDA BLVD

8568 SEPULVEDA BLVD

<u>Year</u>	<u>Uses</u>	<u>Source</u>
2004	ELDEPORTIVO	Haines Company
1995	El Deportivo	Pacific Bell
1991	Elder Abuse Hot Line No Charge To Calling Party	Pacific Bell
	Elder A	Pacific Bell
	El Deportivo	Pacific Bell
1980	EL DEPORTIVO NO 3	Pacific Telephone
1975	De Satellite Inn	Pacific Telephone
1970	DE SATELLITE INN	Pacific Telephone
	DE SATELLITE INN	Pacific Telephone

8570 SEPULVEDA BLVD

<u>Year</u>	<u>Uses</u>	<u>Source</u>
2004	no info	Haines Company
1991	Arrow Signs	Pacific Bell
1980	ARROW SIGNS	Pacific Telephone
1970	TRADER BILL S TRASH & TREASURES	Pacific Telephone
	TRADER BILL S TRASH & TREASURES	Pacific Telephone

Sepulveda Blvd

8600 Sepulveda Blvd

<u>Year</u>	<u>Uses</u>	<u>Source</u>
2014	COMMAND SECURITY SYSTEMS INC	EDR Digital Archive
	WESTSIDE GLASS INC	EDR Digital Archive
	CRONE GLASS CO INC	EDR Digital Archive
	T S A INSURANCE	EDR Digital Archive
	RICHARD TEERLINK CPA	EDR Digital Archive
	MIDAS INDUSTRIES INC	EDR Digital Archive
	AUTO GLASS WORLD	EDR Digital Archive
2010	MIDAS INDUSTRIES LLC	EDR Digital Archive
	GILS CO	EDR Digital Archive
	RICHARD TEERLINK CPA	EDR Digital Archive
	T S A INSURANCE	EDR Digital Archive
	BLESSED AUTO WHOLESALE	EDR Digital Archive
	CRONE GLASS CO INC	EDR Digital Archive

FINDINGS

<u>Year</u>	<u>Uses</u>	<u>Source</u>
2010	WESTSIDE GLASS INC	EDR Digital Archive
	GRAF MEDX	EDR Digital Archive
	WORLD INTEGRATION SYSTEMS INC	EDR Digital Archive
	COMMAND SECURITY SYSTEMS INC	EDR Digital Archive

SEPULVEDA BLVD

8600 SEPULVEDA BLVD

<u>Year</u>	<u>Uses</u>	<u>Source</u>
2004	BLESSED AUTO	Haines Company
	WHOLESALE	Haines Company
	CRONE WHOLESALE	Haines Company
	GILL S CO	Haines Company
	IMMIGRATN CENTER	Haines Company
	PRE OWNED AUTO	Haines Company
	SALES	Haines Company
	TS A INSURANCE	Haines Company
	AGENCY	Haines Company
	WESTSIDE	Haines Company
	GLASS&MIRROR	Haines Company
1995	Lamanna Construction	Pacific Bell
	Express Towing	Pacific Bell
	Mendoa C	Pacific Bell
	:Indoza Dora	Pacific Bell
1991	D & A Immigration Center	Pacific Bell
	D & A Immigration & Translation	Pacific Bell
	North Coast Life Ins Co	Pacific Bell
	Valley Insurance Center	Pacific Bell
1990	CRONE GLASS CO INC SEPULVEDA	Pacific Bell
	AIRPORT REFRIGERATION SALES & SERVICE	Pacific Bell
1986	CRONE GLASS CO INC SEPULVEDA	Pacific Bell
1985	Law Offices Of M Galindo & Associates	Pacific Bell
	Active Business Brokers	Pacific Bell
	Rate Auto Time Enhancer	Pacific Bell
	COMPARI S ITALIAN RESTAURANTS	Pacific Bell
1981	CRONE GLASS CO SEPULVEDA	Pacific Telephone
1980	Airport Area	Pacific Telephone
	Comparis Italian Restaurants	Pacific Telephone

FINDINGS

<u>Year</u>	<u>Uses</u>	<u>Source</u>	
1980	EAGLE CONCRETE SAWING & CORINW SEPULVEDA	Pacific Telephone	
	CONCLEAN CORP	Pacific Telephone	
	CRONE GLASS CO	Pacific Telephone	
	DOUNAY HERBERT ATTY	Pacific Telephone	
	EXECUTIVE SUITE GUARD SERVICE GUARD SURV	Pacific Telephone	
	PORTER PAUL M & ASSOCIATES	Pacific Telephone	
1975	CRONE GLASS CO	Pacific Telephone	
	Crone Glass Co	Pacific Telephone	
	Dounay Herbert atty	Pacific Telephone	
	Intercept Research Inc	Pacific Telephone	
	Porter Paul M & Associates	Pacific Telephone	
1970	ATLANTIS PRINTERS	Pacific Telephone	
	DOUNAY HERBERT ATTY	Pacific Telephone	
	KEMPER INS	Pacific Telephone	
	ROONEY RICHARD J INS AGCY	Pacific Telephone	
	ROY S GRAPHIC ARTS	Pacific Telephone	
	TRANSMISSION CONCEPTS	Pacific Telephone	
	TRI-STAR INS AGCY	Pacific Telephone	
	VIRANT EDDIE INS AGCY	Pacific Telephone	
	WHEELER INS	Pacific Telephone	
	ATLANTIS PRINTERS	Pacific Telephone	
	DOUNAY HERBERT ATTY	Pacific Telephone	
	KEMPER INS	Pacific Telephone	
	ROONEY RICHARD J INS AGCY	Pacific Telephone	
	ROY S GRAPHIC ARTS	Pacific Telephone	
	TRANSMISSION CONCEPTS	Pacific Telephone	
	TRI-STAR INS AGCY	Pacific Telephone	
	VIRANT EDDIE INS AGCY	Pacific Telephone	
	WHEELER INS	Pacific Telephone	
	1962	Baffa Frank	Pacific Telephone
		Defense Research Labs of Genl Motors Corp	Pacific Telephone
Evans & Baffa attys		Pacific Telephone	
Evans Wm M		Pacific Telephone	
Defense Research Labs		Pacific Telephone	
GENERAL MOTORS CORP		Pacific Telephone	
United Technology Corp		Pacific Telephone	
AL RODNER FOOD PROVISIONS		Pacific Telephone	

FINDINGS

<u>Year</u>	<u>Uses</u>	<u>Source</u>
1962	BENEFICIAL STANDARD LIFE INS CO	Pacific Telephone
	CRONE GLASS CO	Pacific Telephone
	DOUNAY HERBERT ATTY	Pacific Telephone
	LUDWIN JAY N GUARDIAN LIFE INS CO	Pacific Telephone
	SEPULVEDA INS AGCY	Pacific Telephone
	ULIS JAY INS INS	Pacific Telephone

Sepulveda Blvd

8601 Sepulveda Blvd

<u>Year</u>	<u>Uses</u>	<u>Source</u>
2014	FIVE STAR MOTORS	EDR Digital Archive
2010	PRE OWNED AUTO SALES	EDR Digital Archive

SEPULVEDA BLVD

8601 SEPULVEDA BLVD

<u>Year</u>	<u>Uses</u>	<u>Source</u>
2004	PRE OWNEDAUTO	Haines Company
	TRUCK DEPOT	Haines Company
	SALES	Haines Company
1995	Del Carmen Medical Clinic	Pacific Bell
1991	General Merchandise 6456770	Pacific Bell
	Sav on drugs Westchester	Pacific Bell
	SAV-ON DRUGS WESTCHESTER LOS ANGELES	Pacific Bell
	SAV-ON DRUGS LOS ANGELES	Pacific Bell
	Sav on drugs	Pacific Bell
	Pharmacy	Pacific Bell
1990	SAV-ON OSCO DRUG WESTCHESTER GENERAL MERCHANDISE	Pacific Bell
1986	SAV-ON-DRUGSS INC WESTCHESTER	Pacific Bell
1985	SAV-ON-DRUGS INC WESTCHESTERE	Pacific Bell
1980	LIPTON JAMES E MD	Pacific Telephone
1976	SAV ON DRUGS INC Westchester	Pacific Telephone
1975	Tombini Sergio R MD	Pacific Telephone
1971	Studio City	Pacific Telephone
	Westchester	Pacific Telephone
1970	TOMBINI SERGIO R MD	Pacific Telephone
	TOMBINI SERGIO R MD	Pacific Telephone

FINDINGS

<u>Year</u>	<u>Uses</u>	<u>Source</u>
1962	DOWN S JOHNNY PATIO FURN	Pacific Telephone
	DOWNS RUTH BEAUTY SALON	Pacific Telephone
	SAM S PATIO FURN	Pacific Telephone
1958	SAV N RUGS	Pacific Telephone
	Retail Stores Westchester	Pacific Telephone
1956	PRICE-MCNEMAR CONSTRUCTION CO	Pacific Telephone
1950	LANE BROTHERS WESTCHESTER GOLF COURSE	Pacific Telephone

8604 SEPULVEDA BLVD

<u>Year</u>	<u>Uses</u>	<u>Source</u>
1956	ECHANOW MARTIN	Pacific Telephone

8608 SEPULVEDA BLVD

<u>Year</u>	<u>Uses</u>	<u>Source</u>
1962	Conley Realty Properties	Pacific Telephone
1958	Conley Realty Properties Main Office	Pacific Telephone
1950	LOYOLA JEWELRS	Pacific Telephone

Sepulveda Blvd

8609 Sepulveda Blvd

<u>Year</u>	<u>Uses</u>	<u>Source</u>
2014	DIAMOND INN INC	EDR Digital Archive
	BV & TM INC	EDR Digital Archive
2010	BV & TM INC	EDR Digital Archive
	DIAMOND INN INC	EDR Digital Archive

SEPULVEDA BLVD

8609 SEPULVEDA BLVD

<u>Year</u>	<u>Uses</u>	<u>Source</u>
2004	DIAMOND INN	Haines Company
1991	Royala Motel	Pacific Bell
1985	White Donald A	Pacific Bell
1980	NELSON ARNOLD	Pacific Telephone
	ROMAN DEA	Pacific Telephone
	VIDES ANDRES N	Pacific Telephone
	WHITE DONALD A	Pacific Telephone
	IRISH HONI	Pacific Telephone

FINDINGS

<u>Year</u>	<u>Uses</u>	<u>Source</u>	
1980	HICKS FRANK H	Pacific Telephone	
	EGART HENRY	Pacific Telephone	
	HOOKER EDITH SEPULVEDA	Pacific Telephone	
1975	Egart Henry	Pacific Telephone	
	Feldman Eli	Pacific Telephone	
	Gautreau Marcel J	Pacific Telephone	
	Holbrook Clifton C	Pacific Telephone	
	Nelson Arnold	Pacific Telephone	
	Okay Blehm Construction Corp	Pacific Telephone	
	Roman Dea	Pacific Telephone	
	Rossling H	Pacific Telephone	
	Savage Harry Jr	Pacific Telephone	
	1970	FELDMAN ELI	Pacific Telephone
HOLBROOK CLIFTON C		Pacific Telephone	
HOLBROOK ELMO W		Pacific Telephone	
JONES WM H		Pacific Telephone	
LESCO KENNETH		Pacific Telephone	
LOPEZ MELINDA		Pacific Telephone	
MAYHEW JACKSON L		Pacific Telephone	
NELSON ARNOLD		Pacific Telephone	
SAVAGE HARRY JR		Pacific Telephone	
SCHALLER J M		Pacific Telephone	
STIDHAM L C		Pacific Telephone	
VOLGAMORE E L		Pacific Telephone	
FELDMAN ELI		Pacific Telephone	
HOLBROOK CLIFTON C		Pacific Telephone	
HOLBROOK ELMO W		Pacific Telephone	
JONES WM H		Pacific Telephone	
LESCO KENNETH		Pacific Telephone	
LOPEZ MELINDA		Pacific Telephone	
MAYHEW JACKSON L		Pacific Telephone	
NELSON ARNOLD		Pacific Telephone	
SAVAGE HARRY JR		Pacific Telephone	
SCHALLER J M		Pacific Telephone	
STIDHAM L C		Pacific Telephone	
VOLGAMORE E L		Pacific Telephone	
1962		EBERHART KATHLEEN	Pacific Telephone
		GILLESPIE MICHAEL	Pacific Telephone

FINDINGS

<u>Year</u>	<u>Uses</u>	<u>Source</u>
1962	KILGORE HOWARD	Pacific Telephone
	KOTOWSKI FLORIAN F	Pacific Telephone
	MAGNUSON JOHN D	Pacific Telephone
	PREHEIM SHARON RAE	Pacific Telephone
1956	HALMRAST MAHALA W	Pacific Telephone

8610 SEPULVEDA BLVD

<u>Year</u>	<u>Uses</u>	<u>Source</u>
1995	MICHELSON GK MD	Pacific Bell
1991	Lipin Jerome LMi O	Pacific Bell
	Michelson G K MD	Pacific Bell
	Michelson Gary Karlin MD	Pacific Bell
	Michelson Louts & Judy 2871681	Pacific Bell
	Motamedi Farhad MD	Pacific Bell
	Motamedi Farhad & Shahla SANTA MONICA	Pacific Bell
	Pacific Urological Center	Pacific Bell
	Richards James MD	Pacific Bell
	Richards Jane 2880333	Pacific Bell
	Sakhai Yussef MD	Pacific Bell
	Sakihara Emiko LOS ANGELES 3916932	Pacific Bell
	LIPIN JEROMELMLO	Pacific Bell
	MICHELSON G K MD	Pacific Bell
	MICHELSON GARY KARLIN MD	Pacific Bell
	MOTAMEDI FARHAD MD	Pacific Bell
	PACIFIC UROLOGICAL CENTER	Pacific Bell
	RICHARDS JAMES MD	Pacific Bell
	SAKHAI YUSSEF MD	Pacific Bell
1990	AXMINSTER MEDICAL GROUP	Pacific Bell
	GETTIS MICHAEL OPTMTRST	Pacific Bell
	GOLDEN STANLEY E MD AXMINSTER MEDICAL GROUP	Pacific Bell
	HOFFMAN ERWIN L MD	Pacific Bell
	LIPIN JEROME L MD	Pacific Bell
	MICHELSON GARY KARLIN MD	Pacific Bell
	SAKHAI YUSSEF MD	Pacific Bell
	SPORT SPECIALIST	Pacific Bell
1986	GETTIS MICHAEL OPTMTRST	Pacific Bell
1971	Loyola Theater National General Theatres Inc A National General Co	Pacific Telephone

FINDINGS

<u>Year</u>	<u>Uses</u>	<u>Source</u>
1971	NATIONAL GENERAL THEATRES INC A NATIONAL GENERAL CO Inglewood Westchester Areas	Pacific Telephone
	Loyola Theatre Westchester	Pacific Telephone
1970	N G C THEATRE CORPORATION A NATIONAL GENERAL CO INGLEWOOD- WESTCHESTER AREAS	Pacific Telephone
	N G C THEATRE CORPORATION A NATIONAL GENERAL CO INGLEWOOD- WESTCHESTER AREAS	Pacific Telephone
1967	Fifth Avenue Theatre	Pacific Telephone
	Loyola Theatre Westchester	Pacific Telephone
	Loyola Theatre Fox West Coast Theatres Subsidiary of Natl Genl Corp	Pacific Telephone
1962	Loyola Theatre Westchester	Pacific Telephone
	Fifth Avenue Theatre	Pacific Telephone
	HALS SIGN SHOP	Pacific Telephone
1958	Fox Theatre	Pacific Telephone
	Loyola Theatre	Pacific Telephone
	Loyola Theatre Fox West Coast Theatres	Pacific Telephone
1957	FOX WEST COAST THEATRES INGLEWOOD	Pacific Telephone
	LOYOLA THEATRE FOX WEST COAST THEATRES	Pacific Telephone
1954	FOX WEST COAST THEATRES INGLEWOOD	R. L. Polk & Co.
	LOYOLA THEATRE FOX WEST COAST THEATRES	R. L. Polk & Co.
1950	SHAFFER MARY E R	Pacific Telephone
	SHAFFER MARY E R	Pacific Telephone
	FOX WEST COAST THEATRES INGLEWOOD	Pacific Telephone
	LOYOLA THEATRE FOX WEST COAST THEATRES	Pacific Telephone

8611 SEPULVEDA BLVD

<u>Year</u>	<u>Uses</u>	<u>Source</u>
1981	BETTY WALES FASHIONS WOMENS APPRL	Pacific Telephone
1976	Betty Wales Fashions womens appr	Pacific Telephone
1971	Betty Wales Fashions womens appr	Pacific Telephone
1956	HOLBROOK C	Pacific Telephone
1950	HOLBROOK CLIFTON C R	Pacific Telephone
	HOLBROOK CLIFTON C R	Pacific Telephone

FINDINGS

8612 SEPULVEDA BLVD

<u>Year</u>	<u>Uses</u>	<u>Source</u>
1971	Braude Jack J rl est	Pacific Telephone
1964	ADEL EMPLOYMENT & PERSONNEL AGCY	Pacific Telephone
1950	SCHWADEL H PAUL DR	Pacific Telephone

8613 SEPULVEDA BLVD

<u>Year</u>	<u>Uses</u>	<u>Source</u>
1990	SEE S CANDIES SHOPS	Pacific Bell
1986	SEEPS CANDY SHOPS INC GENERAL OFFICES	Pacific Bell
1981	SEE S CANDY SHOPS INC GENERAL	Pacific Telephone
1976	Sherman Oaks	Pacific Telephone
	Westchester	Pacific Telephone

8615 SEPULVEDA BLVD

<u>Year</u>	<u>Uses</u>	<u>Source</u>
1956	CORLEY S MAPLE SHOP	Pacific Telephone

Sepulveda Blvd

8618 Sepulveda Blvd

<u>Year</u>	<u>Uses</u>	<u>Source</u>
2014	MEMORY PARK MULTIHSNG LTD	EDR Digital Archive
2010	MEMORY PARK MULTIHSNG LTD	EDR Digital Archive

SEPULVEDA BLVD

8618 SEPULVEDA BLVD

<u>Year</u>	<u>Uses</u>	<u>Source</u>
2004	no info	Haines Company
1991	Heichman Murray J MD	Pacific Bell
	L Howard Sidney MMD	Pacific Bell
	Howard Spencer MARINA DEL REY 8210782	Pacific Bell
	Porter Dick N orthdntst	Pacific Bell
	Porter Donald 8365077	Pacific Bell
	Porter Dora E 2745502	Pacific Bell
	Sobo Philip A MD	Pacific Bell
	Advance Landscape	Pacific Bell
	HEICHMAN MURRAY J MD	Pacific Bell

FINDINGS

<u>Year</u>	<u>Uses</u>	<u>Source</u>
1991	L HOWARD SIDNEY MMD	Pacific Bell
	PORTER DICK N ORTHDNTST	Pacific Bell
	SOBO PHILIP A MD	Pacific Bell
	Sunny Landscape	Pacific Bell
1990	NEWPORT ENGINEERING INC SEPULVEDA	Pacific Bell
	BEMIS CHAS E MD	Pacific Bell
	COLLEN GEO W MD	Pacific Bell
	DOYLE S RX PHARMACY	Pacific Bell
	ETTINGER & HILGERT INC	Pacific Bell
	LOOPESKO EUGENE MD	Pacific Bell
	PORTER DICK N ORTHDNTST	Pacific Bell
	RODIN MAX MD INC	Pacific Bell
	SCHWARTZ STEVEN MD	Pacific Bell
	WESTCHESTER ORTHOPAEDIC GROUP	Pacific Bell
1986	AXMINSTER MEDICAL GROUP	Pacific Bell
	BEMIS CHAS E MD	Pacific Bell
	COLLEN GEO W MD	Pacific Bell
	DINSMORE STEPHEN C MD INC TORRANCE MEDICAL PLAZA TORRANCE	Pacific Bell
	DOYLE S RX PHARMACY	Pacific Bell
	ETTINGER & HILGERT INC	Pacific Bell
	GOLDEN STANLEY E MD AXMINSTER MEDICAL GROUP	Pacific Bell
	PORTER DICK N ORTHDNTST	Pacific Bell
	RODIN MAX MD INC	Pacific Bell
	1985	PORTER DICK N ORTHDNTST
SCHWARTZ STEVEN MD		Pacific Bell
Litt Ronald A atty		Pacific Bell
From Los Angeles Telephones Call		Pacific Bell
Litt & Wells attys		Pacific Bell
From Los Angeles Telephones Call	Pacific Bell	
1981	CHAS E MD	Pacific Telephone
	DOYLE S RX PHARMACY	Pacific Telephone
	ETTINGER & HILGERT INC	Pacific Telephone
	PEACOCK JAS F ATTY	Pacific Telephone
	PEACOCK JAS LLB-MD	Pacific Telephone
	PORTER DICK N ORTHDNTST	Pacific Telephone

FINDINGS

<u>Year</u>	<u>Uses</u>	<u>Source</u>
1981	RODIN MAX MD INC	Pacific Telephone
1976	Bemis Chas E MD	Pacific Telephone
	Doyles Pharmacy	Pacific Telephone
	Porter Dick N orthdntst	Pacific Telephone
	Rodin Max MD Inc	Pacific Telephone
	Wunderlich Edwin E MD	Pacific Telephone
1975	Granada Landscape Co Inc	Pacific Telephone
	Granada Landscape Co Inc	Pacific Telephone
	Mission Tree Co	Pacific Telephone
	PORTER DICK N ORTHDNTST	Pacific Telephone
1971	Anderson Jack H orthodontics	Pacific Telephone
	Bemis Chas E MD	Pacific Telephone
	Doyles Pharmacy	Pacific Telephone
	Heiser Saul MD	Pacific Telephone
	Porter Dick N orthdntst	Pacific Telephone
	Rodin Max MD Inc	Pacific Telephone
	Wunderlich Edwin E MD	Pacific Telephone
1970	ANDERSON JACK H ORTHODONTICS	Pacific Telephone
	PORTER DICK N ORTHDNTST	Pacific Telephone
1967	Anderson Jack H orthodontics	Pacific Telephone
	Bemis Chas E MD	Pacific Telephone
	Doyles Pharmacy	Pacific Telephone
	Horst Jas R MD	Pacific Telephone
	Loopesko Eugene MD	Pacific Telephone
	Porter Dick N orthdntnt	Pacific Telephone
	Rodin Max MD	Pacific Telephone
	Wagner Jon MD	Pacific Telephone
	Wayne Saml M MD	Pacific Telephone
	Wunderlich Edwin S MD	Pacific Telephone
1965	PORTER DICK N ORTHDNTST	Pacific Telephone
	WAYNE SAND M MD	Pacific Telephone
1964	MARTIN ROBT L MD	Pacific Telephone
	WAYNE SAML M MD	Pacific Telephone
1962	Doyles Pharmacy	Pacific Telephone
	Frank J H MD Ruden S J MD Burke G P MD	Pacific Telephone
	Horst Jas R MD	Pacific Telephone
	Loopesko Eugane MD	Pacific Telephone
	Porter Dick N orthdnist	Pacific Telephone

FINDINGS

<u>Year</u>	<u>Uses</u>	<u>Source</u>
1962	Rodin Max MD	Pacific Telephone
	Wagner Jos MD	Pacific Telephone
	Wunderlich Edwin E MD	Pacific Telephone
	PORTER DICK N ORTHDNTST	Pacific Telephone

8620 SEPULVEDA BLVD

<u>Year</u>	<u>Uses</u>	<u>Source</u>
2004	no info	Haines Company
1990	REVEST EQUITIES	Pacific Bell
	CENTURY 21 SALES OFFICES	Pacific Bell
1986	REVEST EQUITIES	Pacific Bell
1976	Chemical & Engineering News advg	Pacific Telephone
1962	Ferguson Keith C Topps Restaurant	Pacific Telephone
	TOPPS RESTAURANT	Pacific Telephone
1960	ICE MACH CO	Pacific Telephone
1958	Ferguson Keith C Topps Restaurant	Pacific Telephone

8621 SEPULVEDA BLVD

<u>Year</u>	<u>Uses</u>	<u>Source</u>
1970	PENNEY J C CO INC OFFICES CREDIT-REGIONAL	Pacific Telephone
1957	PENNEY J C CO INC	Pacific Telephone

8622 SEPULVEDA BLVD

<u>Year</u>	<u>Uses</u>	<u>Source</u>
1985	SKY COURIER NETWORK	Pacific Bell
1981	SKY COURIER NETWORK	Pacific Telephone

Sepulveda Blvd

8625 Sepulveda Blvd

<u>Year</u>	<u>Uses</u>	<u>Source</u>
2014	405 AUTO SALES	EDR Digital Archive
	AZTEC MOTORS	EDR Digital Archive
	TUMEJO AUTO FLEET	EDR Digital Archive
2010	405 AUTO SALES	EDR Digital Archive
	BEST IN WEST USED CARS	EDR Digital Archive

FINDINGS

SEPULVEDA BLVD

8625 SEPULVEDA BLVD

<u>Year</u>	<u>Uses</u>	<u>Source</u>
2004	BESTINTHEWEST	Haines Company
	USED CARS	Haines Company

8626 SEPULVEDA BLVD

<u>Year</u>	<u>Uses</u>	<u>Source</u>
1990	PET CENTER THE	Pacific Bell
1986	PET CENTER THE	Pacific Bell
1981	PET CENTER THE	Pacific Telephone
1967	Candle Lite Gown Shoppe	Pacific Telephone
1962	Westchester Camera Shop	Pacific Telephone
1958	Westchester Camera Shop	Pacific Telephone
1957	WESTCHESTER CAMERA SHOP	Pacific Telephone
1954	WESTCHESTER CAMERA SHOP	R. L. Polk & Co.
1950	WESTCHESTER CALSERA SHOP	Pacific Telephone

8628 SEPULVEDA BLVD

<u>Year</u>	<u>Uses</u>	<u>Source</u>
1980	CONDOR EQUIPMENT RENTALS	Pacific Telephone
	CONCLEAN CORP	Pacific Telephone
1970	COLUCCI JOS A	Pacific Telephone
	COLUCCI JOS A	Pacific Telephone
1962	COLUCCI JOS A	Pacific Telephone
1956	ARON SAML D RL EST	Pacific Telephone

8629 SEPULVEDA BLVD

<u>Year</u>	<u>Uses</u>	<u>Source</u>
1971	Original House Of Pies Genl Ofcs	Pacific Telephone

8630 SEPULVEDA BLVD

<u>Year</u>	<u>Uses</u>	<u>Source</u>
1991	JENNY CRM WBT LOSS CENTRES	Pacific Bell
	Los Angeles	Pacific Bell
1990	JENNY CRAIG WEIGHT LOSS CENTRES WEST HOLLYWOOD	Pacific Bell

FINDINGS

8631 SEPULVEDA BLVD

<u>Year</u>	<u>Uses</u>	<u>Source</u>
2004	no info	Haines Company
1991	Mobile Mansions	Pacific Bell
1985	Mobil Mansions	Pacific Bell
	MOBIL OIL CORPORATION District Sales Offices & Service Station Information	Pacific Bell
1975	Grays Trailer Sales	Pacific Telephone
1970	COLLIE S TRAILER CENTER	Pacific Telephone
	RANDY S TRAILER SUPPLY	Pacific Telephone
	COLLIE S TRAILER CENTER	Pacific Telephone
	RANDY S TRAILER SUPPLY	Pacific Telephone
1962	KERRIGAN S MOVING & STORAGE	Pacific Telephone
1958	Westchester Sepulveda & Manchester	Pacific Telephone
	Huntington Park	Pacific Telephone
1956	WOSK SOL R	Pacific Telephone
1950	WOSK SOL R	Pacific Telephone
	WOSK SOL R	Pacific Telephone

8632 SEPULVEDA BLVD

<u>Year</u>	<u>Uses</u>	<u>Source</u>
2004	no info	Haines Company
1990	ALLIED FINANCE	Pacific Bell
1986	ALLIED FINANCE	Pacific Bell
1980	PLAZA SHELL CO	Pacific Telephone
1975	PAULSONS R V CENTER	Pacific Telephone
1971	Bond Clothes Other Stores	Pacific Telephone
	Westchester	Pacific Telephone
1970	EARLY BIRD CAMPERS	Pacific Telephone
	EARLY BIRD CAMPERS	Pacific Telephone
1962	BOAT TOWN INC	Pacific Telephone

8635 SEPULVEDA BLVD

<u>Year</u>	<u>Uses</u>	<u>Source</u>
1990	LAWRENCE STANLEY JEWELERS	Pacific Bell
1981	LAWRENCE STANLEY JEWELERS	Pacific Telephone
1976	Bennett Jewelers	Pacific Telephone
	Christopher Bennett Jewelers	Pacific Telephone
1971	Pitt William Jewelers Inc	Pacific Telephone
1967	House of Time Jewelers	Pacific Telephone

FINDINGS

<u>Year</u>	<u>Uses</u>	<u>Source</u>
1964	HOUSE OF TIME JEWELERS	Pacific Telephone
1962	House of Time Jewelers	Pacific Telephone
1958	House of Time Jewelers	Pacific Telephone

8636 SEPULVEDA BLVD

<u>Year</u>	<u>Uses</u>	<u>Source</u>
1990	FRIEDMAN GROUP THE	Pacific Bell
	NATIONAL RETAIL WORKSHOPS INC	Pacific Bell
1980	MEDICAL WEIGHT CONTROL	Pacific Telephone
1971	Empire Savings & Loan Assn	Pacific Telephone
1967	Empire Savings & Loan Assn	Pacific Telephone
1962	Westchester Store	Pacific Telephone
	INNES SHOE CO	Pacific Telephone
1958	INNES SHOE CO	Pacific Telephone
	Westchester Store	Pacific Telephone
1957	- DAVIS4-6A	Pacific Telephone
1950	WESTCHESTER NURSERY	Pacific Telephone
	WESTCHESTER PLUMBNG	Pacific Telephone
1946	Westchester Nursery	Southern California Telephone Co

8639 SEPULVEDA BLVD

<u>Year</u>	<u>Uses</u>	<u>Source</u>
1990	MUNROE S MEN S SHOP	Pacific Bell
1986	MUNROE S MEN S SHOP	Pacific Bell
1976	Munroes Mens Shop	Pacific Telephone
1971	Munroes Mens Shop	Pacific Telephone
1967	Munroes Mens Shop	Pacific Telephone
1962	Munroes Mens & Boys Store	Pacific Telephone
1958	Munroes Mens & Boys Store	Pacific Telephone

Sepulveda Blvd

8641 Sepulveda Blvd

<u>Year</u>	<u>Uses</u>	<u>Source</u>
2014	SEPULVEDA PARTHENIA CAR WASH	EDR Digital Archive
2010	SEPULVEDA PARTHENIA CAR WASH	EDR Digital Archive

FINDINGS

SEPULVEDA BLVD

8641 SEPULVEDA BLVD

<u>Year</u>	<u>Uses</u>	<u>Source</u>
2004	CHILDRENSFUND	Haines Company
1995	Vacationland trlrs	Pacific Bell
1981	VALLEY SALES & LEASING SEPULVEDA	Pacific Telephone

8643 SEPULVEDA BLVD

<u>Year</u>	<u>Uses</u>	<u>Source</u>
1975	Kendon Motor Homes	Pacific Telephone
1962	MODERN COACH & CAMPER SALES	Pacific Telephone
1956	SHAW ALEXANDER G R	Pacific Telephone
1950	SHAW ALEXANDER G R	Pacific Telephone
	SHAW ALEXANDER G R	Pacific Telephone
1933	SHAW Wm S carrier PO	Los Angeles Directory Co.

8645 SEPULVEDA BLVD

<u>Year</u>	<u>Uses</u>	<u>Source</u>
2004	no info	Haines Company
1985	Berton Marc Insurance	Pacific Bell
1980	NICHOLSON THOS E CPA	Pacific Telephone
	NICHOLSON THOMAS E TAX PREPRTN	Pacific Telephone
	PROPERTY & MOBILE HOME EXCHANGE INC	Pacific Telephone
	STANDARD TAX SERVICE	Pacific Telephone
	VALLEY INVESTMENT & REALTY CO	Pacific Telephone
	MOBILE EXCHANGE	Pacific Telephone
1975	Association Of Enrolled Agents	Pacific Telephone
	MONARCH TRAVEL SERVICE LTD	Pacific Telephone
	Nicholson Thos E CPA	Pacific Telephone
	Smollan David L tax preprtn	Pacific Telephone
	Standard Tax Service	Pacific Telephone
	VALLEY INVESTMENT & REALTY CO	Pacific Telephone
1970	BUSINESS ADMINISTRATION SERVICE	Pacific Telephone
	DYNAMIC GEAR CO INC	Pacific Telephone
	SANDBERG JOHN W ACCT PUB	Pacific Telephone
	SMOLLAN DAVID L TAX PREPRTN	Pacific Telephone
	SMOLLAN DAVID L TAX PREPRTN	Pacific Telephone
	BUSINESS ADMINISTRATION SERVICE	Pacific Telephone

FINDINGS

<u>Year</u>	<u>Uses</u>	<u>Source</u>
1970	DYNAMIC GEAR CO INC	Pacific Telephone
	SANDBERG JOHN W ACCT PUB	Pacific Telephone
	SMOLLAN DAVID L TAX PREPRTN	Pacific Telephone
	SMOLLAN DAVID L TAX PREPRTN	Pacific Telephone
	STANFORD J M ACCT PUB	Pacific Telephone
	STANFORD J M ACCT PUB	Pacific Telephone
1965	SNYDER JOS J ATTY	Pacific Telephone
1962	BURKART INS AGCY	Pacific Telephone
	EQUITY TRUST DEED CO	Pacific Telephone

Sepulveda Blvd

8646 Sepulveda Blvd

<u>Year</u>	<u>Uses</u>	<u>Source</u>
2014	NIELS MOTOR HOMES INC	EDR Digital Archive
2010	NIELS MOTOR HOMES INC	EDR Digital Archive

SEPULVEDA BLVD

8646 SEPULVEDA BLVD

<u>Year</u>	<u>Uses</u>	<u>Source</u>
2004	NEILS MOTOR HOMES	Haines Company
	NIELS MOTOR HOMES	Haines Company
1995	Neils Motor Homes	Pacific Bell
	Niels Motor Homes	Pacific Bell
1991	Niels Motor Homes	Pacific Bell
1980	DESERT MAT S R V CENTER INC	Pacific Telephone
	R V CENTER INC	Pacific Telephone
1970	WIEBE PETER	Pacific Telephone
	WIEBE PETER	Pacific Telephone
1962	KRAMER WALTER G	Pacific Telephone
1956	SCARLETT LEO G	Pacific Telephone
1950	BRAYMER PAUL W RL EST	Pacific Telephone
	BRAYMER PAUL W RL EST	Pacific Telephone

Sepulveda Blvd

8647 Sepulveda Blvd

<u>Year</u>	<u>Uses</u>	<u>Source</u>
2014	ECONO PROPERTIES INC	EDR Digital Archive

FINDINGS

<u>Year</u>	<u>Uses</u>	<u>Source</u>
2010	ECONO PROPERTIES INC	EDR Digital Archive

SEPULVEDA BLVD

8647 SEPULVEDA BLVD

<u>Year</u>	<u>Uses</u>	<u>Source</u>
2004	BESTINN&SUITES	Haines Company
1995	Comfort Inn	Pacific Bell
	Comfort Expert Heating & Air Conditioning	Pacific Bell
1991	Comfort Inn	Pacific Bell
1990	INTERNATIONAL FLORIST	Pacific Bell
	WALDENBOOKS	Pacific Bell
1985	Phillips L H atty	Pacific Bell
1980	BUSINESS ADMINISTRATION SERVICE	Pacific Telephone
	K F C CORP GENL OFFICES	Pacific Telephone
	NEWMAN DALE SANFORD ATTY	Pacific Telephone
	NEWMAN DALE SANFORD ATTYS	Pacific Telephone
	PHILLIPS L H ATTY	Pacific Telephone
	PIPOLO & ASSOCIATES	Pacific Telephone
	ROJEN B	Pacific Telephone
	SMITH H THOS	Pacific Telephone
	SNYDER JOS J ATTYS	Pacific Telephone
	SOFTWARE CONSULTANTS	Pacific Telephone
1975	Buckingham Fish & Chips Genl Offices	Pacific Telephone
	Business Administration Service	Pacific Telephone
	Fortier Raymond F ins	Pacific Telephone
	INSURANCE INVESTMENT INC	Pacific Telephone
	National Security Investments	Pacific Telephone
	Newman Dale Sanford atty	Pacific Telephone
	Newman Dale Sanford atty	Pacific Telephone
	Paramount Supplies	Pacific Telephone
	Phillips L H atty	Pacific Telephone
	Phillips & Newman attys	Pacific Telephone
	Pipolo & Simon Realty	Pacific Telephone
	Smith H Thos	Pacific Telephone
	Snyder Jos J attys	Pacific Telephone
1970	WATSON EARL M RL EST	Pacific Telephone
	BUCKINGHAM FISH & CHIPS GENL OFFICES	Pacific Telephone

FINDINGS

<u>Year</u>	<u>Uses</u>	<u>Source</u>
1970	COUNSELORS ON ALCOHOL & RELATED PROBLEMS	Pacific Telephone
	FORTIER RAYMOND F INS	Pacific Telephone
	HAMILTON INDUSTRIES MAGNETIC DIV	Pacific Telephone
	INSURANCE INVESTMENT INC	Pacific Telephone
	NEWMAN DALE SANFORD ATTY	Pacific Telephone
	ORCHARD REALTY	Pacific Telephone
	PHILLIPS & NEWMAN ATTYS	Pacific Telephone
	PHILLIPS & NEWMAN ATTYS	Pacific Telephone
	PIPOLO & ASSOCIATES BRKRS	Pacific Telephone
	WALT PIPLOLO REAL ESTATE	Pacific Telephone
	WATSON EARL M RL EST	Pacific Telephone
	BUCKINGHAM FISH & CHIPS GENL OFFICES	Pacific Telephone
	COUNSELORS ON ALCOHOL & RELATED PROBLEMS	Pacific Telephone
	FORTIER RAYMOND F INS	Pacific Telephone
	HAMILTON INDUSTRIES MAGNETIC DIV	Pacific Telephone
	INSURANCE INVESTMENT INC	Pacific Telephone
	NEWMAN DALE SANFORD ATTY	Pacific Telephone
	ORCHARD REALTY	Pacific Telephone
	PHILLIPS & NEWMAN ATTYS	Pacific Telephone
	PHILLIPS & NEWMAN ATTYS	Pacific Telephone
	PIPOLO & ASSOCIATES BRKRS	Pacific Telephone
	WALT PIPLOLO REAL ESTATE	Pacific Telephone
1962	CHASE HOUSE RESTAURANT OFC BOOKKEEPER	Pacific Telephone
	ENCYCLOPAEDIA BRITANNICA	Pacific Telephone
	JOHNSON LESTER W ACCT	Pacific Telephone
	SEPULVEDA BOOKKEEPING SERV	Pacific Telephone
	STEBBINS & YUROSEK INC	Pacific Telephone
	SYMBOL RESTAURANT S INC OFC	Pacific Telephone
	WATSON EARL M RL EST	Pacific Telephone
	YUROSEK JOE	Pacific Telephone
1956	R C A CUSTOMER SERV	Pacific Telephone

8648 SEPULVEDA BLVD

<u>Year</u>	<u>Uses</u>	<u>Source</u>
2004	no info	Haines Company

FINDINGS

Sepulveda Blvd

8653 Sepulveda Blvd

<u>Year</u>	<u>Uses</u>	<u>Source</u>
2010	R D NEW CAR	EDR Digital Archive
	AZTEC MOTORS	EDR Digital Archive
	MIDKIFF AUTO SALES	EDR Digital Archive

SEPULVEDA BLVD

8653 SEPULVEDA BLVD

<u>Year</u>	<u>Uses</u>	<u>Source</u>
1995	i Ammon Grace E Realtors	Pacific Bell
	Ammerman R	Pacific Bell
1981	CARAVEL TRAVEL SEPULVEDA	Pacific Telephone
1980	AMMON GRACE E REALTORS	Pacific Telephone
1975	AMMON GRACE E REALTORS	Pacific Telephone
	Ammon Grace E rl est	Pacific Telephone
	Ammon Grace E	Pacific Telephone
1962	AMMON GRACE E REAL ESTATE & INS	Pacific Telephone
1956	AMMON GRACE E RL EST	Pacific Telephone
1950	AMMON GRACE E RL EST	Pacific Telephone
	AMMON GRACE E RL EST	Pacific Telephone

Sepulveda Blvd

8656 Sepulveda Blvd

<u>Year</u>	<u>Uses</u>	<u>Source</u>
2014	MCDONALDS RESTAURANT	EDR Digital Archive
2010	ILS WAYPORT INC	EDR Digital Archive
	MCDONALDS RESTAURANT	EDR Digital Archive

SEPULVEDA BLVD

8656 SEPULVEDA BLVD

<u>Year</u>	<u>Uses</u>	<u>Source</u>
2004	CENTER	Haines Company
	DISCOUNTAUTO	Haines Company
1995	Discount Auto Center	Pacific Bell
1980	D M V AUTOMOTIVE	Pacific Telephone
1975	Helos Gulf Service	Pacific Telephone

FINDINGS

<u>Year</u>	<u>Uses</u>	<u>Source</u>
1970	AL S GULF SERVICE	Pacific Telephone
	AL S GULF SERVICE	Pacific Telephone
1962	ROY ZIPPER SHELL SERV	Pacific Telephone
1956	AITON BOB SHELL STN	Pacific Telephone
1950	AITON BOB SHELL STN	Pacific Telephone
	AITON BOB SHELL STN	Pacific Telephone

8661 SEPULVEDA BLVD

<u>Year</u>	<u>Uses</u>	<u>Source</u>
1985	Or	Pacific Bell
	LH Corp	Pacific Bell
	L & H Drywall & Paint Inc North Hollywood	Pacific Bell
	L & H Auto Sales	Pacific Bell
1975	Bimbos	Pacific Telephone
1962	FOREIGN CAR MECHANICS	Pacific Telephone
	HULETTE DON	Pacific Telephone
1956	BRUNO S SIGNAL SERV GARAGE	Pacific Telephone

8516 1/4 SEPULVEDA BLVD

<u>Year</u>	<u>Uses</u>	<u>Source</u>
1980	RAST LOREN	Pacific Telephone

8516 3/4 SEPULVEDA BLVD

<u>Year</u>	<u>Uses</u>	<u>Source</u>
1980	MURPHY JANICE	Pacific Telephone

8534 1/2 SEPULVEDA BLVD

<u>Year</u>	<u>Uses</u>	<u>Source</u>
1956	CORLEY D B	Pacific Telephone

8540 1/2 SEPULVEDA BLVD

<u>Year</u>	<u>Uses</u>	<u>Source</u>
1970	HARRY S STUDIO	Pacific Telephone
	HARRY S STUDIO	Pacific Telephone

8541 1/2 SEPULVEDA BLVD

<u>Year</u>	<u>Uses</u>	<u>Source</u>
1970	GONZALES HENRY	Pacific Telephone
	GONZALES HENRY	Pacific Telephone
1950	MURPHY L W R	Pacific Telephone

FINDINGS

<u>Year</u>	<u>Uses</u>	<u>Source</u>
1950	MURPHY L W R	Pacific Telephone

8543 1/2 SEPULVEDA BLVD

<u>Year</u>	<u>Uses</u>	<u>Source</u>
1962	VREE JOHAW	Pacific Telephone

8546 1/2 SEPULVEDA BLVD

<u>Year</u>	<u>Uses</u>	<u>Source</u>
1962	EDMONSON ALTON	Pacific Telephone
1956	ENBODY ROBT J	Pacific Telephone
1950	CREAGER NORMAN W R	Pacific Telephone
	CREAGER NORMAN W R	Pacific Telephone

8552 1/2 SEPULVEDA BLVD

<u>Year</u>	<u>Uses</u>	<u>Source</u>
1980	FANTASY FACTORY CUSTOM PAINT	Pacific Telephone
1970	C & J AUTOMOTIVE SERVICE	Pacific Telephone
	C & J AUTOMOTIVE SERVICE	Pacific Telephone

8552 1/4 SEPULVEDA BLVD

<u>Year</u>	<u>Uses</u>	<u>Source</u>
1980	CROSS COUNTRY FOREIGN CAR REPAIR	Pacific Telephone

8554 1/2 SEPULVEDA BLVD

<u>Year</u>	<u>Uses</u>	<u>Source</u>
1980	C & J AUTOMOTIVE SERVICE	Pacific Telephone

8653 1/2 SEPULVEDA BLVD

<u>Year</u>	<u>Uses</u>	<u>Source</u>
1970	AMMON GRACE E	Pacific Telephone
	AMMON GRACE E	Pacific Telephone

8661 1/2 SEPULVEDA BLVD

<u>Year</u>	<u>Uses</u>	<u>Source</u>
1970	SATICOY GARAGE	Pacific Telephone
	SATICOY GARAGE	Pacific Telephone

FINDINGS

Thunderbird Ln

8530 Thunderbird Ln

<u>Year</u>	<u>Uses</u>	<u>Source</u>
2014	GA CONSTRUCTION INC	EDR Digital Archive
2010	GA CONSTRUCTION INC	EDR Digital Archive

8534 Thunderbird Ln

<u>Year</u>	<u>Uses</u>	<u>Source</u>
2010	SWEET DELITES INC	EDR Digital Archive

FINDINGS

TARGET PROPERTY: ADDRESS NOT IDENTIFIED IN RESEARCH SOURCE

The following Target Property addresses were researched for this report, and the addresses were not identified in the research source.

Address Researched

8545-8549 SEPULVEDA
BLVD.

Address Not Identified in Research Source

2014, 2010, 2006, 2003, 2001, 2000, 1999, 1996, 1995, 1992, 1990, 1986, 1981, 1976, 1972, 1971, 1969, 1967, 1966, 1965, 1964, 1963, 1961, 1960, 1958, 1957, 1955, 1954, 1952, 1951, 1950, 1949, 1948, 1947, 1946, 1945, 1944, 1942, 1940, 1939, 1938, 1937, 1936, 1935, 1934, 1933, 1932, 1931, 1930, 1929, 1928, 1927, 1926, 1925, 1924, 1923, 1921, 1920

ADJOINING PROPERTY: ADDRESSES NOT IDENTIFIED IN RESEARCH SOURCE

The following Adjoining Property addresses were researched for this report, and the addresses were not identified in research source.

Address Researched

15416 CHASE ST

Address Not Identified in Research Source

2014, 2010, 2006, 2004, 2003, 2001, 2000, 1999, 1996, 1995, 1992, 1991, 1990, 1986, 1985, 1981, 1980, 1976, 1975, 1972, 1971, 1970, 1969, 1967, 1966, 1965, 1964, 1963, 1962, 1961, 1960, 1958, 1957, 1955, 1954, 1952, 1951, 1949, 1948, 1947, 1946, 1945, 1944, 1942, 1940, 1939, 1938, 1937, 1936, 1935, 1934, 1933, 1932, 1931, 1930, 1929, 1928, 1927, 1926, 1925, 1924, 1923, 1921, 1920

15420 CHASE ST

2014, 2010, 2006, 2004, 2003, 2001, 2000, 1999, 1996, 1995, 1992, 1991, 1990, 1986, 1985, 1981, 1980, 1976, 1975, 1972, 1971, 1970, 1969, 1967, 1966, 1965, 1964, 1963, 1961, 1960, 1958, 1957, 1955, 1954, 1952, 1951, 1950, 1949, 1948, 1947, 1946, 1945, 1944, 1942, 1940, 1939, 1938, 1937, 1936, 1935, 1934, 1933, 1932, 1931, 1930, 1929, 1928, 1927, 1926, 1925, 1924, 1923, 1921, 1920

15424 CHASE ST

2014, 2010, 2006, 2003, 2001, 2000, 1999, 1996, 1995, 1992, 1991, 1990, 1986, 1985, 1981, 1976, 1975, 1972, 1971, 1969, 1967, 1966, 1965, 1964, 1963, 1962, 1961, 1960, 1958, 1957, 1956, 1955, 1954, 1952, 1951, 1950, 1949, 1948, 1947, 1946, 1945, 1944, 1942, 1940, 1939, 1938, 1937, 1936, 1935, 1934, 1933, 1932, 1931, 1930, 1929, 1928, 1927, 1926, 1925, 1924, 1923, 1921, 1920

15425 CHASE ST

2014, 2010, 2006, 2003, 2001, 2000, 1999, 1996, 1995, 1992, 1991, 1990, 1986, 1985, 1981, 1980, 1976, 1975, 1972, 1971, 1970, 1969, 1967, 1966, 1965, 1964, 1963, 1962, 1961, 1960, 1958, 1957, 1956, 1955, 1954, 1952, 1951, 1950, 1949, 1948, 1947, 1946, 1945, 1944, 1942, 1940, 1939, 1938, 1937, 1936, 1935, 1934, 1933, 1932, 1931, 1930, 1929, 1928, 1927, 1926, 1925, 1924, 1923, 1921, 1920

15435 CHASE ST

2014, 2010, 2006, 2003, 2001, 2000, 1999, 1996, 1995, 1992, 1991, 1990, 1986, 1985, 1981, 1976, 1975, 1972, 1971, 1969, 1967, 1966, 1965, 1964, 1963, 1961, 1960, 1958, 1957, 1956, 1955, 1954, 1952, 1951, 1950, 1949, 1948, 1947, 1946, 1945, 1944, 1942, 1940, 1939, 1938, 1937, 1936, 1935, 1934, 1933, 1932, 1931, 1930, 1929, 1928, 1927, 1926, 1925, 1924, 1923, 1921, 1920

15440 CHASE ST

2014, 2010, 2006, 2003, 2001, 2000, 1999, 1996, 1995, 1992, 1991, 1990, 1986, 1985, 1981, 1980, 1976, 1975, 1972, 1971, 1969, 1967, 1966, 1965, 1964, 1963, 1961, 1960, 1958, 1957, 1955, 1954, 1952, 1951, 1949, 1948, 1947, 1946, 1945, 1944, 1942, 1940, 1939, 1938, 1937, 1936, 1935, 1934, 1933, 1932, 1931, 1930, 1929, 1928, 1927, 1926, 1925, 1924, 1923, 1921, 1920

15441 CHASE ST


2014, 2010, 2006, 2003, 2001, 2000, 1999, 1996, 1995, 1992, 1991, 1990, 1986, 1985, 1981, 1980, 1976, 1975, 1972, 1971, 1969, 1967, 1966, 1965, 1964, 1963, 1961, 1960, 1958, 1957, 1955, 1954, 1952, 1951, 1950, 1949, 1948, 1947, 1946, 1945, 1944, 1942, 1940, 1939, 1938, 1937, 1936, 1935, 1934, 1933, 1932, 1931, 1930, 1929, 1928, 1927, 1926, 1925, 1924, 1923, 1921, 1920

FINDINGS

Address Researched

Address Not Identified in Research Source

8653 1/2 SEPULVEDA BLVD	2014, 2010, 2006, 2004, 2003, 2001, 2000, 1999, 1996, 1995, 1992, 1991, 1990, 1986, 1985, 1981, 1980, 1976, 1975, 1972, 1971, 1969, 1967, 1966, 1965, 1964, 1963, 1962, 1961, 1960, 1958, 1957, 1956, 1955, 1954, 1952, 1951, 1950, 1949, 1948, 1947, 1946, 1945, 1944, 1942, 1940, 1939, 1938, 1937, 1936, 1935, 1934, 1933, 1932, 1931, 1930, 1929, 1928, 1927, 1926, 1925, 1924, 1923, 1921, 1920
8653 SEPULVEDA BLVD	2014, 2010, 2006, 2004, 2003, 2001, 2000, 1999, 1996, 1992, 1991, 1990, 1986, 1985, 1976, 1972, 1971, 1970, 1969, 1967, 1966, 1965, 1964, 1963, 1961, 1960, 1958, 1957, 1955, 1954, 1952, 1951, 1949, 1948, 1947, 1946, 1945, 1944, 1942, 1940, 1939, 1938, 1937, 1936, 1935, 1934, 1933, 1932, 1931, 1930, 1929, 1928, 1927, 1926, 1925, 1924, 1923, 1921, 1920
8653 Sepulveda Blvd	2014, 2006, 2004, 2003, 2001, 2000, 1999, 1996, 1995, 1992, 1991, 1990, 1986, 1985, 1981, 1980, 1976, 1975, 1972, 1971, 1970, 1969, 1967, 1966, 1965, 1964, 1963, 1962, 1961, 1960, 1958, 1957, 1956, 1955, 1954, 1952, 1951, 1950, 1949, 1948, 1947, 1946, 1945, 1944, 1942, 1940, 1939, 1938, 1937, 1936, 1935, 1934, 1933, 1932, 1931, 1930, 1929, 1928, 1927, 1926, 1925, 1924, 1923, 1921, 1920
8656 Sepulveda Blvd	2006, 2004, 2003, 2001, 2000, 1999, 1996, 1995, 1992, 1991, 1990, 1986, 1985, 1981, 1980, 1976, 1975, 1972, 1971, 1970, 1969, 1967, 1966, 1965, 1964, 1963, 1962, 1961, 1960, 1958, 1957, 1956, 1955, 1954, 1952, 1951, 1950, 1949, 1948, 1947, 1946, 1945, 1944, 1942, 1940, 1939, 1938, 1937, 1936, 1935, 1934, 1933, 1932, 1931, 1930, 1929, 1928, 1927, 1926, 1925, 1924, 1923, 1921, 1920
8656 SEPULVEDA BLVD	2014, 2010, 2006, 2003, 2001, 2000, 1999, 1996, 1992, 1991, 1990, 1986, 1985, 1981, 1976, 1972, 1971, 1969, 1967, 1966, 1965, 1964, 1963, 1961, 1960, 1958, 1957, 1955, 1954, 1952, 1951, 1949, 1948, 1947, 1946, 1945, 1944, 1942, 1940, 1939, 1938, 1937, 1936, 1935, 1934, 1933, 1932, 1931, 1930, 1929, 1928, 1927, 1926, 1925, 1924, 1923, 1921, 1920
8661 1/2 SEPULVEDA BLVD	2014, 2010, 2006, 2004, 2003, 2001, 2000, 1999, 1996, 1995, 1992, 1991, 1990, 1986, 1985, 1981, 1980, 1976, 1975, 1972, 1971, 1969, 1967, 1966, 1965, 1964, 1963, 1962, 1961, 1960, 1958, 1957, 1956, 1955, 1954, 1952, 1951, 1950, 1949, 1948, 1947, 1946, 1945, 1944, 1942, 1940, 1939, 1938, 1937, 1936, 1935, 1934, 1933, 1932, 1931, 1930, 1929, 1928, 1927, 1926, 1925, 1924, 1923, 1921, 1920
8661 SEPULVEDA BLVD	2014, 2010, 2006, 2004, 2003, 2001, 2000, 1999, 1996, 1995, 1992, 1991, 1990, 1986, 1981, 1980, 1976, 1972, 1971, 1970, 1969, 1967, 1966, 1965, 1964, 1963, 1961, 1960, 1958, 1957, 1955, 1954, 1952, 1951, 1950, 1949, 1948, 1947, 1946, 1945, 1944, 1942, 1940, 1939, 1938, 1937, 1936, 1935, 1934, 1933, 1932, 1931, 1930, 1929, 1928, 1927, 1926, 1925, 1924, 1923, 1921, 1920



North Hills, CA 91343

Inquiry Number: 5088890.3

October 26, 2017

Certified Sanborn® Map Report



6 Armstrong Road, 4th floor
Shelton, CT 06484
Toll Free: 800.352.0050
www.edrnet.com

Certified Sanborn® Map Report

10/26/17

Site Name:

North Hills, CA 91343
EDR Inquiry # 5088890.3

Client Name:

EFI Global Inc.
5261 West Imperial Highway
Los Angeles, CA 90045
Contact: Christopher Rude



The Sanborn Library has been searched by EDR and maps covering the target property location as provided by EFI Global Inc. were identified for the years listed below. The Sanborn Library is the largest, most complete collection of fire insurance maps. The collection includes maps from Sanborn, Bromley, Perris & Browne, Hopkins, Barlow, and others. Only Environmental Data Resources Inc. (EDR) is authorized to grant rights for commercial reproduction of maps by the Sanborn Library LLC, the copyright holder for the collection. Results can be authenticated by visiting www.edrnet.com/sanborn.

The Sanborn Library is continually enhanced with newly identified map archives. This report accesses all maps in the collection as of the day this report was generated.

Certified Sanborn Results:

Certification # 2F6A-4DDD-9113
PO # NA
Project 9836002894

UNMAPPED PROPERTY

This report certifies that the complete holdings of the Sanborn Library, LLC collection have been searched based on client supplied target property information, and fire insurance maps covering the target property were not found.



Sanborn® Library search results

Certification #: 2F6A-4DDD-9113

The Sanborn Library includes more than 1.2 million fire insurance maps from Sanborn, Bromley, Perris & Browne, Hopkins, Barlow and others which track historical property usage in approximately 12,000 American cities and towns. Collections searched:

- Library of Congress
- University Publications of America
- EDR Private Collection

The Sanborn Library LLC Since 1866™


Limited Permission To Make Copies

EFI Global Inc. (the client) is permitted to make up to FIVE photocopies of this Sanborn Map transmittal and each fire insurance map accompanying this report solely for the limited use of its customer. No one other than the client is authorized to make copies. Upon request made directly to an EDR Account Executive, the client may be permitted to make a limited number of additional photocopies. This permission is conditioned upon compliance by the client, its customer and their agents with EDR's copyright policy; a copy of which is available upon request.

Disclaimer - Copyright and Trademark Notice

This Report contains certain information obtained from a variety of public and other sources reasonably available to Environmental Data Resources, Inc. It cannot be concluded from this Report that coverage information for the target and surrounding properties does not exist from other sources. NO WARRANTY EXPRESSED OR IMPLIED, IS MADE WHATSOEVER IN CONNECTION WITH THIS REPORT. ENVIRONMENTAL DATA RESOURCES, INC. SPECIFICALLY DISCLAIMS THE MAKING OF ANY SUCH WARRANTIES, INCLUDING WITHOUT LIMITATION, MERCHANTABILITY OR FITNESS FOR A PARTICULAR USE OR PURPOSE. ALL RISK IS ASSUMED BY THE USER. IN NO EVENT SHALL ENVIRONMENTAL DATA RESOURCES, INC. BE LIABLE TO ANYONE, WHETHER ARISING OUT OF ERRORS OR OMISSIONS, NEGLIGENCE, ACCIDENT OR ANY OTHER CAUSE, FOR ANY LOSS OF DAMAGE, INCLUDING, WITHOUT LIMITATION, SPECIAL, INCIDENTAL, CONSEQUENTIAL, OR EXEMPLARY DAMAGES. ANY LIABILITY ON THE PART OF ENVIRONMENTAL DATA RESOURCES, INC. IS STRICTLY LIMITED TO A REFUND OF THE AMOUNT PAID FOR THIS REPORT. Purchaser accepts this Report "AS IS". Any analyses, estimates, ratings, environmental risk levels or risk codes provided in this Report are provided for illustrative purposes only, and are not intended to provide, nor should they be interpreted as providing any facts regarding, or prediction or forecast of, any environmental risk for any property. Only a Phase I Environmental Site Assessment performed by an environmental professional can provide information regarding the environmental risk for any property. Additionally, the information provided in this Report is not to be construed as legal advice. Copyright 2017 by Environmental Data Resources, Inc. All rights reserved. Reproduction in any media or format, in whole or in part, of any report or map of Environmental Data Resources, Inc., or its affiliates, is prohibited without prior written permission.

EDR and its logos (including Sanborn and Sanborn Map) are trademarks of Environmental Data Resources, Inc. or its affiliates. All other trademarks used herein are the property of their respective owners.



North Hills, CA 91343

Inquiry Number: 5088890.9

October 27, 2017

The EDR Aerial Photo Decade Package



6 Armstrong Road, 4th floor
Shelton, CT 06484
Toll Free: 800.352.0050
www.edrnet.com

EDR Aerial Photo Decade Package

10/27/17

Site Name:

North Hills, CA 91343
EDR Inquiry # 5088890.9

Client Name:

EFI Global Inc.
5261 West Imperial Highway
Los Angeles, CA 90045
Contact: Christopher Rude



Environmental Data Resources, Inc. (EDR) Aerial Photo Decade Package is a screening tool designed to assist environmental professionals in evaluating potential liability on a target property resulting from past activities. EDR's professional researchers provide digitally reproduced historical aerial photographs, and when available, provide one photo per decade.

Search Results:

<u>Year</u>	<u>Scale</u>	<u>Details</u>	<u>Source</u>
2012	1"=500'	Flight Year: 2012	USDA/NAIP
2010	1"=500'	Flight Year: 2010	USDA/NAIP
2009	1"=500'	Flight Year: 2009	USDA/NAIP
2005	1"=500'	Flight Year: 2005	USDA/NAIP
2002	1"=500'	Flight Date: June 05, 2002	USDA
1995	1"=500'	Acquisition Date: October 03, 1995	USGS/DOQQ
1989	1"=500'	Flight Date: August 22, 1989	USDA
1981	1"=500'	Flight Date: February 21, 1981	EDR Proprietary Brewster Pacific
1977	1"=500'	Flight Date: April 25, 1977	EDR Proprietary Brewster Pacific
1970	1"=500'	Flight Date: January 06, 1970	EDR Proprietary Brewster Pacific
1967	1"=500'	Flight Date: August 13, 1967	USGS
1964	1"=500'	Flight Date: July 28, 1964	USGS
1952	1"=500'	Flight Date: July 09, 1952	USGS
1947	1"=500'	Flight Date: August 24, 1947	USGS
1938	1"=500'	Flight Date: March 07, 1938	USDA
1928	1"=500'	Flight Date: January 01, 1928	USGS

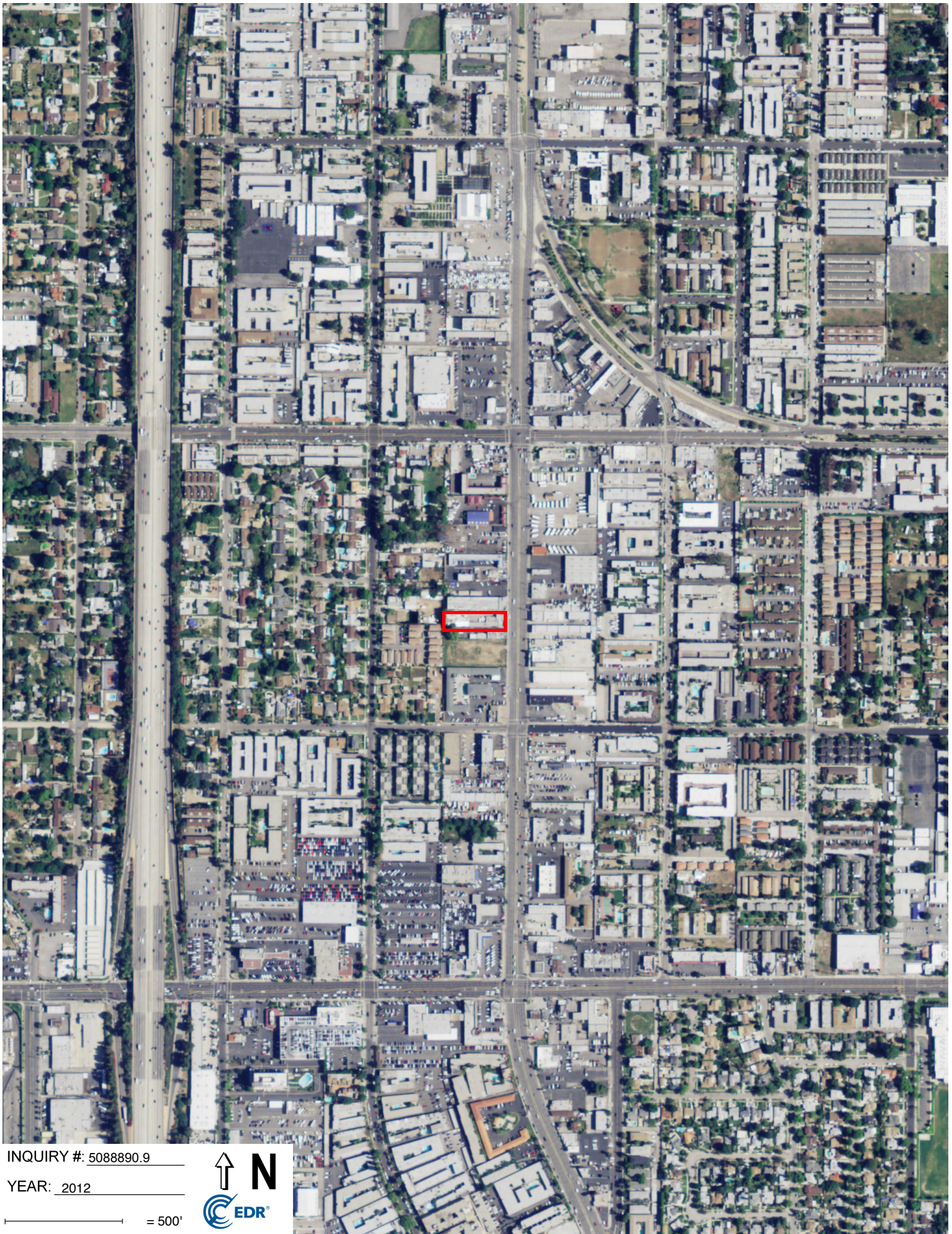
When delivered electronically by EDR, the aerial photo images included with this report are for ONE TIME USE ONLY. Further reproduction of these aerial photo images is prohibited without permission from EDR. For more information contact your EDR Account Executive.

Disclaimer - Copyright and Trademark Notice

This Report contains certain information obtained from a variety of public and other sources reasonably available to Environmental Data Resources, Inc. It cannot be concluded from this Report that coverage information for the target and surrounding properties does not exist from other sources. NO WARRANTY EXPRESSED OR IMPLIED, IS MADE WHATSOEVER IN CONNECTION WITH THIS REPORT. ENVIRONMENTAL DATA RESOURCES, INC. SPECIFICALLY DISCLAIMS THE MAKING OF ANY SUCH WARRANTIES, INCLUDING WITHOUT LIMITATION, MERCHANTABILITY OR FITNESS FOR A PARTICULAR USE OR PURPOSE. ALL RISK IS ASSUMED BY THE USER. IN NO EVENT SHALL ENVIRONMENTAL DATA RESOURCES, INC. BE LIABLE TO ANYONE, WHETHER ARISING OUT OF ERRORS OR OMISSIONS, NEGLIGENCE, ACCIDENT OR ANY OTHER CAUSE, FOR ANY LOSS OF DAMAGE, INCLUDING, WITHOUT LIMITATION, SPECIAL, INCIDENTAL, CONSEQUENTIAL, OR EXEMPLARY DAMAGES. ANY LIABILITY ON THE PART OF ENVIRONMENTAL DATA RESOURCES, INC. IS STRICTLY LIMITED TO A REFUND OF THE AMOUNT PAID FOR THIS REPORT. Purchaser accepts this Report "AS IS". Any analyses, estimates, ratings, environmental risk levels or risk codes provided in this Report are provided for illustrative purposes only, and are not intended to provide, nor should they be interpreted as providing any facts regarding, or prediction or forecast of, any environmental risk for any property. Only a Phase I Environmental Site Assessment performed by an environmental professional can provide information regarding the environmental risk for any property. Additionally, the information provided in this Report is not to be construed as legal advice.

Copyright 2017 by Environmental Data Resources, Inc. All rights reserved. Reproduction in any media or format, in whole or in part, of any report or map of Environmental Data Resources, Inc., or its affiliates, is prohibited without prior written permission.

EDR and its logos (including Sanborn and Sanborn Map) are trademarks of Environmental Data Resources, Inc. or its affiliates. All other trademarks used herein are the property of their respective owners.




INQUIRY #: 5088890.9

YEAR: 2012

— = 500'





INQUIRY #: 5088890.9

YEAR: 2010

— = 500'



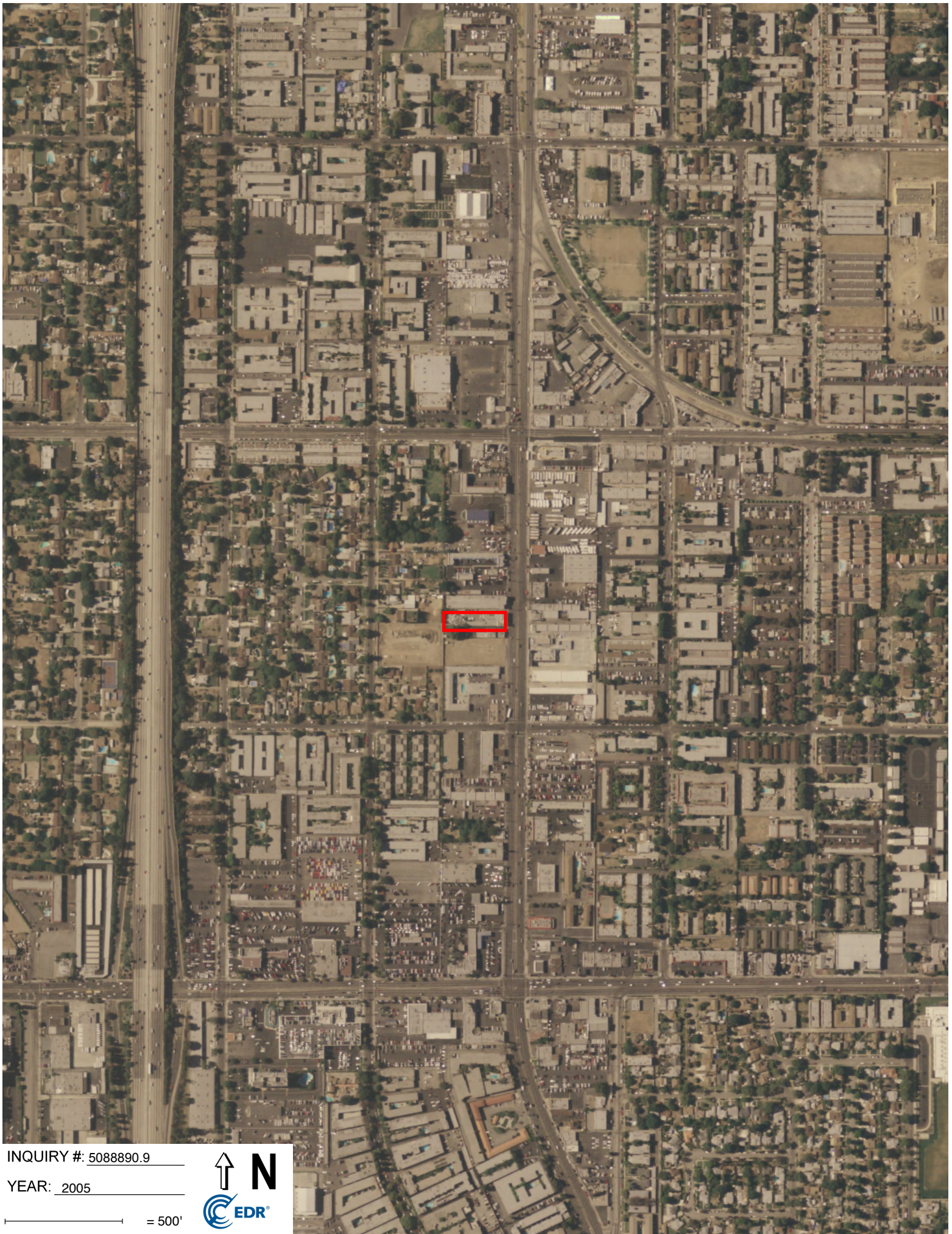


INQUIRY #: 5088890.9

YEAR: 2009

— = 500'





INQUIRY #: 5088890.9

YEAR: 2005

— = 500'



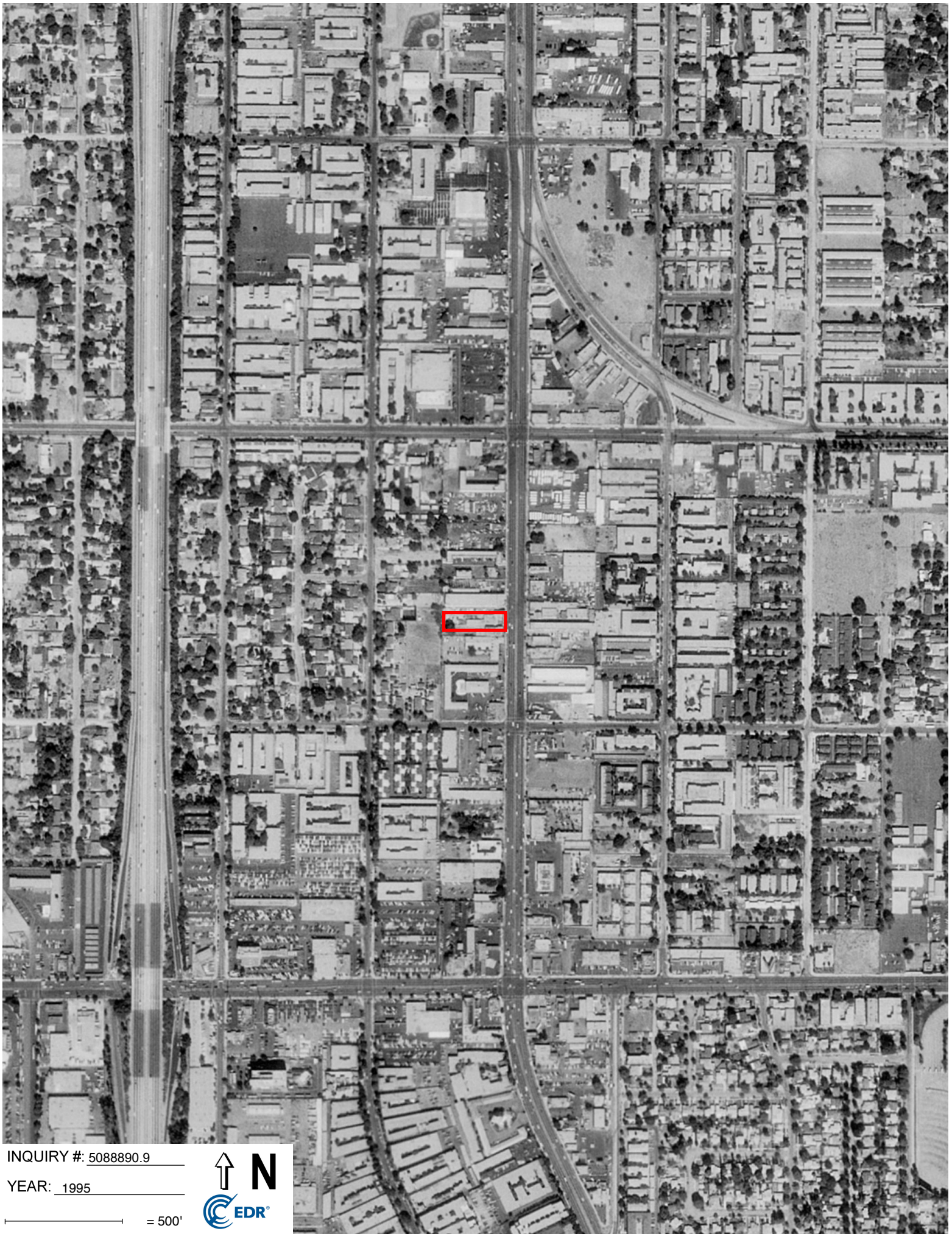


INQUIRY #: 5088890.9

YEAR: 2002

— = 500'





INQUIRY #: 5088890.9

YEAR: 1995

— = 500'






INQUIRY #: 5088890.9

YEAR: 1989

— = 500'





INQUIRY #: 5088890.9

YEAR: 1981

— = 500'





INQUIRY #: 5088890.9

YEAR: 1977

— = 500'



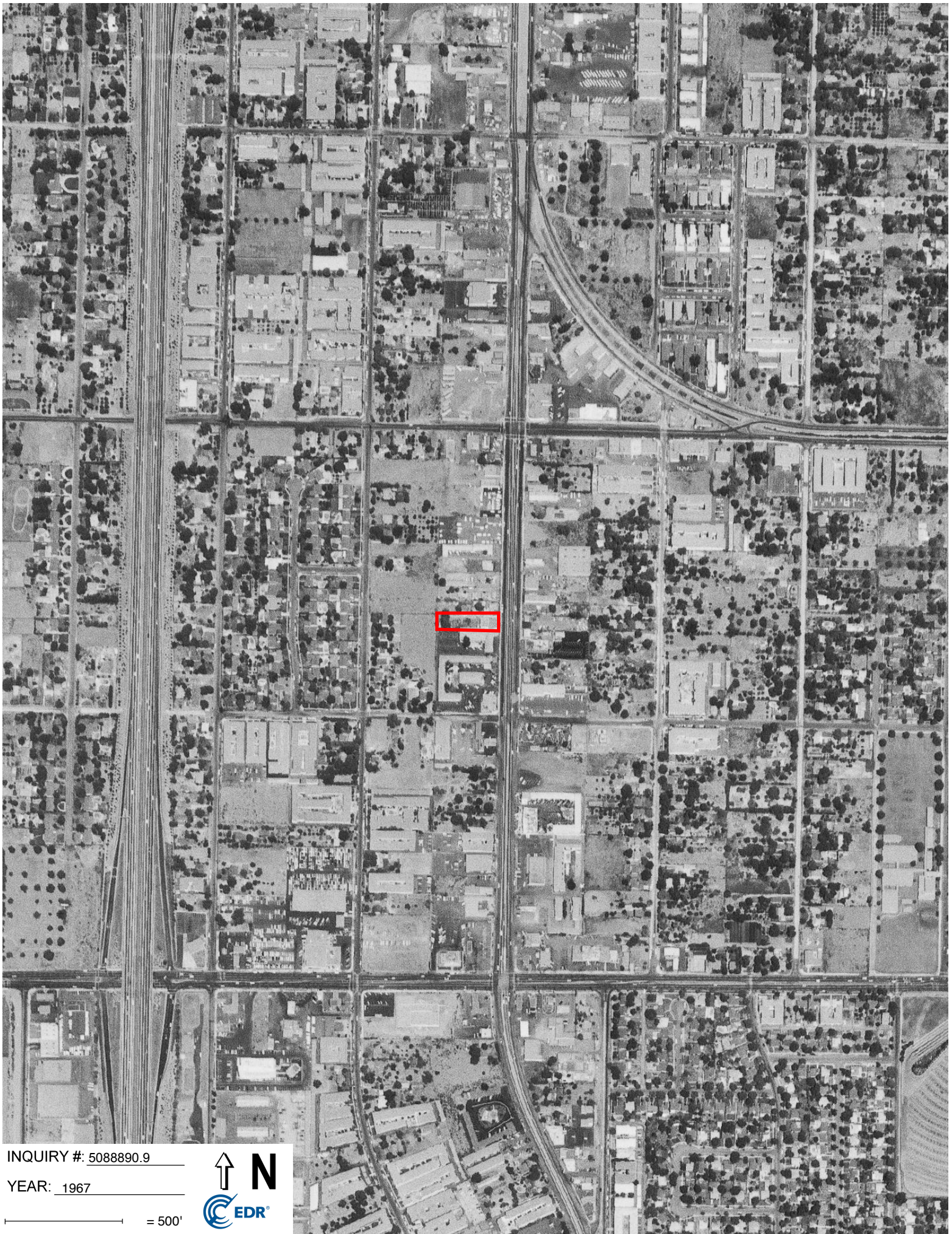


INQUIRY #: 5088890.9

YEAR: 1970

— = 500'





INQUIRY #: 5088890.9

YEAR: 1967

— = 500'





INQUIRY #: 5088890.9

YEAR: 1964

— = 500'





INQUIRY #: 5088890.9

YEAR: 1952

— = 500'





INQUIRY #: 5088890.9

YEAR: 1947

— = 500'





INQUIRY #: 5088890.9

YEAR: 1938

— = 500'





INQUIRY #: 5088890.9

YEAR: 1928

— = 500'



2

CITY OF LOS ANGELES
DEPARTMENT OF BUILDING AND SAFETY
BUILDING DIVISION

Application for the Erection of a Building
OF
CLASS "D"

To the Board of Building and Safety Commissioners of the City of Los Angeles:
Application is hereby made to the Board of Building and Safety Commissioners of the City of Los Angeles, through the office of the Superintendent of Building, for a building permit in accordance with the description and for the purpose hereinafter set forth. This application is made subject to the following conditions, which are hereby agreed to by the undersigned applicant and which shall be deemed conditions entering into the exercise of the permit:
First: That the permit does not grant any right or privilege to erect any building or other structure therein described, or any portion thereof, upon any street, alley or other public place or portion thereof.
Second: That the permit does not grant any right or privilege to use any building or other structure therein described, or any portion thereof, for any purpose that is, or may hereafter be prohibited by ordinance of the City of Los Angeles.
Third: That the granting of the permit does not affect or prejudice any claim of title to, or right of possession in, the property described in such permit.

Lot No.

VAN NUYS DISTRICT

Tract.....

Location of Building 8549 Sepulveda Blvd (House Number and Street) } Approved by City Engineer

Between what cross streets Chase & Parthenia } Deputy.

USE INK OR INDELIBLE PENCIL

- 1. Purpose of building Chicken house Families..... Rooms.....
2. Owner (Print Name) FRED HANSEN Phone.....
3. Owner's address Sepulveda Calif
4. Certificated Architect..... State License No..... Phone.....
5. Licensed Engineer..... State License No..... Phone.....
6. Contractor Selward Miller State License No. 18253 Phone.....
7. Contractor's address 9355 Burnet Ave
8. VALUATION OF PROPOSED WORK \$ 400.00
9. State how many buildings NOW 3 Residence garage here house on lot and give use of each.
10. Size of new building 17 x 20 No. Stories 1 Height to highest point 8 Size lot 126 x 300
11. Type of soil Sandy loam Foundation (Material) concrete Depth in ground 4
12. Width of footing..... Width of foundation wall..... Size of redwood sill 3 x 4
13. Material exterior wall Siding Size of studs: (Exterior) 2 x 4 (Interior bearing) 2 x 4
14. Joist: First floor..... Second floor..... Rafters 2 x 4 Material of roof Composition
15. Chimney (Material)..... Size Flue..... No. inlets each flue..... Depth footing in ground.....

I have carefully examined and read the above completed Application and know the same is true and correct, and hereby certify and agree that if a permit is issued all the provisions of the Building Ordinance and State Laws will be complied with whether herein specified or not; I also certify that plans and specifications filed will conform to all the Building Ordinances and State Laws.

Sign here Fred Hansen (Owner or Authorized Agent)
By Selward Miller

Plans, Specifications and other data must be filed if required.

PERMIT NO. 34166
FOR DEPARTMENT USE ONLY
Plans and Specifications checked
Zone
Fire District
No.
Corrections verified
Bldg. Line
Street Widening
Ft. Ft.
Application checked and approved
DEC 2 1936
Inspector
Required Valuation Included Specified Yes-No

Address: ~~off~~
Building:

8549 Sepulveda Blvd.



CITY OF LOS ANGELES
Certificate of Occupancy

NOTE: Any change of use or occupancy must be approved by the Department of Building and Safety. This certifies that, so far as ascertained by or made known to the undersigned, the building at above address complies with the applicable requirements of the Municipal Code, as follows: Ch. 1, as to permitted uses; Ch. 9, Arts. 1, 3, 4, and 5; and with applicable requirements of State Housing Act,—for following occupancies:

Issued **Dec. 1, 1960** Permit No. and Year **LA 44336/59**

1-Story, Type IV, 4' x 4' Shelter and
12'6" x 24'6" Roof Sign; G-1 Occupancy.

Owner **Pacific Outdoor Advertising**
995 N. Mission Rd.
Owner's Address **Los Angeles, California**

J. B. COCHRANE-VT

Address: ~~off~~
Building:

8549 Sepulveda Blvd.



CITY OF LOS ANGELES
Certificate of Occupancy

NOTE: Any change of use or occupancy must be approved by the Department of Building and Safety. This certifies that, so far as ascertained by or made known to the undersigned, the building at above address complies with the applicable requirements of the Municipal Code, as follows: Ch. 1, as to permitted uses; Ch. 9, Arts. 1, 3, 4, and 5; and with applicable requirements of State Housing Act,—for following occupancies:

Issued **Dec. 1, 1960** Permit No. and Year **LA 44336/59**

1-Story, Type IV, 4' x 4' Shelter and
12'6" x 24'6" Roof Sign; G-1 Occupancy.

Owner **Pacific Outdoor Advertising**
995 N. Mission Rd.
Owner's Address **Los Angeles, California**

J. B. COCHRANE-VT

3

APPLICATION TO ALTER - REPAIR - DEMOLISH AND, FOR CERTIFICATE OF OCCUPANCY

Form B-3

CITY OF LOS ANGELES

DEPT. OF BUILDING AND SAFETY

INSTRUCTIONS: 1. Applicant to Complete Numbered Items Only. 2. Plot Plan Required on Back of Original.

1. LEGAL DESCR. LOT 314 BLK. TRACT 2899 ADDRESS APPROVED
2. BUILDING ADDRESS 8549 No. Sepulveda Blvd. DIST. MAP 7572
3. BETWEEN CROSS STREETS Chase St AND Parkside St. ZONE C2-1
4. PRESENT USE OF BUILDING STORE NEW USE OF BUILDING SAME FIRE DIST. #2
5. OWNER'S NAME Pacific Outdoor Advertising PHONE (INSIDE) KEY 100'
6. OWNER'S ADDRESS 995 No. Mission Rd. P.O. L.A. 33 ZONE COR. LOT
7. CERT. ARCH. STATE LICENSE PHONE LOT SIZE 128 X 269
8. LIC. ENGR. Ben R. Hopkins STATE LICENSE S.E. 782 PHONE
9. CONTRACTOR Owner STATE LICENSE PHONE REAR ALLEY SIDE ALLEY
10. CONTRACTOR'S ADDRESS Same P.O. ZONE BLDG. LINE 51
11. SIZE OF EXISTING BLDG. STORIES HEIGHT NO. OF EXISTING BUILDINGS ON LOT AND USE BLDG. AREA

SEWER (Available) (Not Available)

3 8549 No. Sepulveda Blvd. DISTRICT OFFICE V.N.
12. MATERIAL WOOD METAL CONC. BLOCK ROOF WOOD STEEL ROOFING SPRINKLERS
EXT. WALLS: STUCCO BRICK CONCRETE CONST. CONC. OTHER REQ'D. SPECIFIED
13. VALUATION: TO INCLUDE ALL FIXED EQUIPMENT REQUIRED TO OPERATE AND USE PROPOSED BUILDING. \$1460.00 VALUATION APPROVED AFFIDAVITS
14. SIZE 1-12'3" x 24'6" - Roof Sign. STORIES HEIGHT APPLICATION CHECKED
15. NEW WORK: EXT. WALLS ROOFING PLANS CHECKED DWELL. UNITS
\$1. PLAN #13 Renew Permit for Roof Sign. CORRECTIONS VERIFIED SPACES PARKING
I certify that in doing the work authorized hereby I will not employ any person in violation of the Labor Code of the State of California relating to workmen's compensation insurance. PLANS APPROVED GUEST ROOMS
Signed Pacific Outdoor Advertising APPLICATION APPROVED FILE WITH LA 1926/62
INSPECTOR CONT. INSP.

CRITICAL SOIL

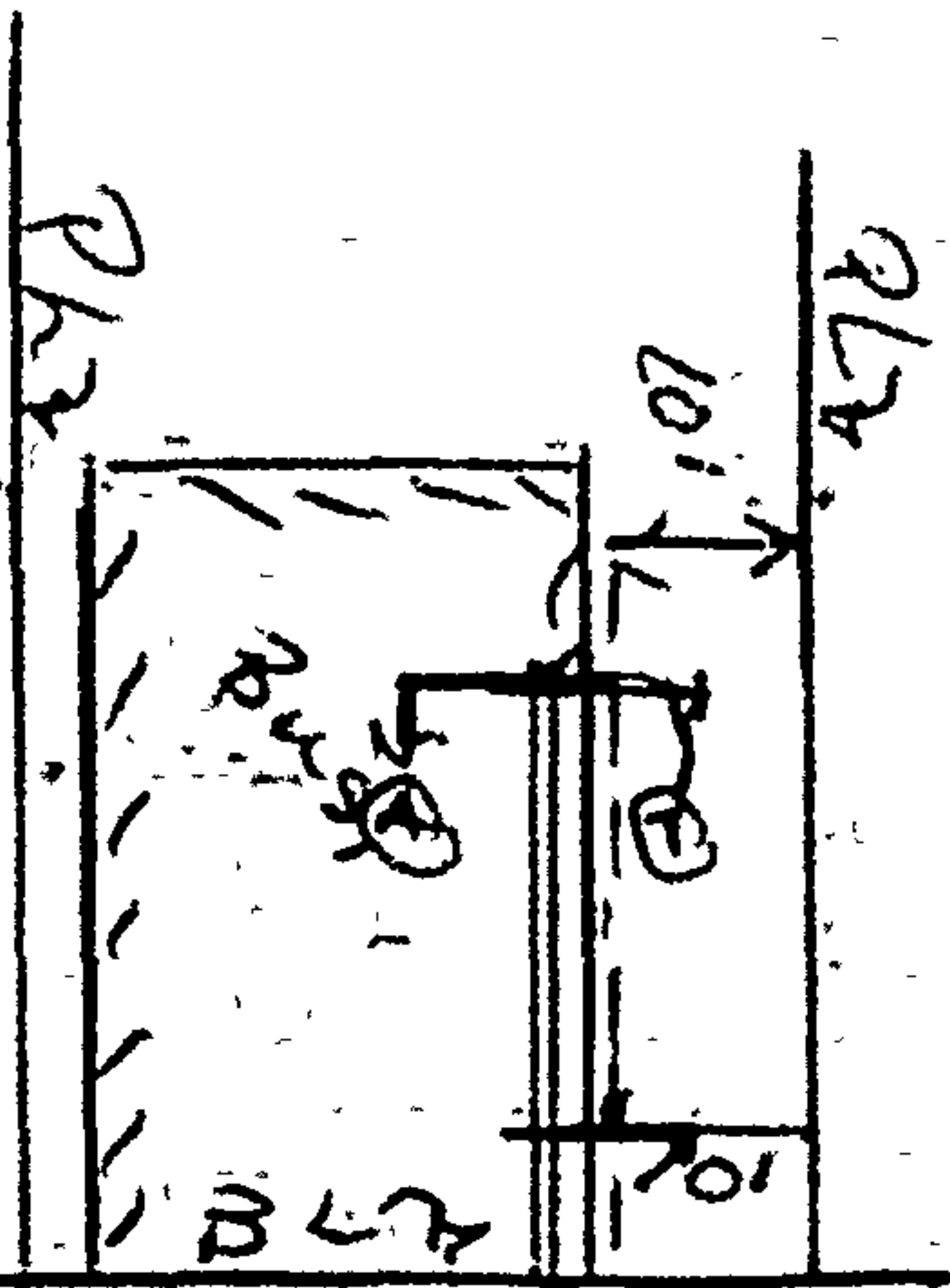
Table with columns: TYPE, GROUP, MAX. OCC., P.C., S.P.C., G.P.I., B.P.O., I.F., O.S., C/O

CASHIER'S USE ONLY table with columns: P.C. No., GRADING, CRIT. SOIL, CONS.

N ↑



This permit is an application for inspection, the issuance of which is not an approval or an authorization of the work specified herein. This permit does not authorize or permit, nor shall it be construed as authorizing or permitting the violation of any law, ordinance, or code of the City of Los Angeles, nor any board, agency or commission of the City of Los Angeles, or any other authority having jurisdiction over the work described herein, or the person or persons performing the work. The permit is issued upon the condition that the applicant shall be responsible for the performance of the work and shall comply with all applicable laws, ordinances, and codes of the City of Los Angeles, and shall maintain the work in accordance with the conditions of the permit. (See Sec. 91.0202 L.A.M.C. & C.)



433' * 80' 10

No. SEPULVEDA Blvd.

FOR SET POINT FROM ALL BUILDINGS ON LOT AND USE OF EACH

3

CITY OF LOS ANGELES DEPARTMENT OF BUILDING AND SAFETY BUILDING DIVISION

Application to Alter, Repair, Move or Demolish

To the Board of Building and Safety Commissioners of the City of Los Angeles: Application is hereby made to the Board of Building and Safety Commissioners of the City of Los Angeles, through the office of the Superintendent of Building, for a building permit in accordance with the description and for the purpose hereinafter set forth. This application is made subject to the following conditions, which are hereby agreed to by the undersigned applicant and which shall be deemed conditions entering into the exercise of the permit: First: That the permit does not grant any right or privilege to erect any building or other structure therein described, or any portion thereof, upon any street, alley or other public place or portion thereof. Second: That the permit does not grant any right or privilege to use any building or other structure therein described, or any portion thereof, for any purpose that is, or may hereafter be prohibited by ordinance of the City of Los Angeles. Third: That the granting of the permit does not affect or prejudice any claim of title to, or right of possession in, the property described in such permit.

REMOVED FROM

REMOVED TO

Lot..... Tract.....

Present location of building } 7549 Sepulveda Blvd (House Number and Street) New location of building } 7549 Sepulveda Blvd (House Number and Street) Between what cross streets } Parthenia and Chase

Approved by City Engineer. Deputy.

- 1. Purpose of PRESENT building Residence Families 1 Rooms 5 (Store, Residence, Apartment House, Hotel, or any other purpose)
2. Use of building AFTER alteration or moving Residence Families 1 Rooms 2
3. Owner(Print Name) Hausman Phone
4. Owner's Address Sepulveda California
5. Certificated Architect State License No. Phone
6. Licensed Engineer State License No. Phone
7. Contractor Schmidt State License No. 18253 Phone
8. Contractor's Address 9355 Burnet Ave Sepulveda
9. VALUATION OF PROPOSED WORK (Including all labor and material and all permanent lighting, heating, ventilating, water supply, plumbing, fire sprinkler, electrical wiring and/or elevator equipment therein or thereon.) \$ 750.00
10. State how many buildings NOW on lot and give use of each. One Residence One Garage One Detached
11. Size of existing building 27 x 36 Number of stories high 1 Height to highest point 14'
12. Class of building Material of existing walls Concrete Exterior framework Wood (Wood or Steel)

Describe briefly and fully all proposed construction and work:

14 x 30 addition on So side of present residence, with three closets, one bathroom and two bed rooms, concrete work, exterior wood, interior plaster.

Fill in Application on other Side and Sign Statement

(OVER)

FOR DEPARTMENT USE ONLY PERMIT NO. 12732 PLANS Rec'd Plans and Specifications checked Corrections verified Plans, Specifications and Applications rechecked and approved Application checked and approved JUL 18 1935 Fee Stamp here when Permit is issued JUL 24 1935 Inspector

PLANS, SPECIFICATIONS, and other data must be filed if required.

NEW CONSTRUCTION

Size of Addition 17 x 58 Size of Lot 126 x 325 Number of Stories when complete 1
 Material of Foundation Concrete Width of Footing 12 Depth of footing below ground 6"
 Width Foundation Wall 6 Size of Redwood Sill 2 x 6 Material Exterior Walls 2x4
 Size of Exterior Studs 2x4 Size of Interior Bearing Studs 2 x 4
 Joists: First Floor 2 x 6 Second Floor 2 x 4 Rafter 2 x 4 Roofing Material Shingles
 I have carefully examined and read both sides of this completed Application and know the same is true and correct and hereby certify and agree, if a Permit is issued, that all the provisions of the Building Ordinances and State Laws will be complied with whether herein specified or not; also certify that plans and specifications, if required to be filed, will conform to all of the provisions of the Building Ordinances and State laws.

Sign Here

(Owner or Authorized Agent)

By

FOR DEPARTMENT USE ONLY			
Application	Fire District	Bldg. Line	Termite Inspection
Construction	Zoning	Street Widening	Forced Draft Ventl.

REINFORCED CONCRETE

(1) Barrels of Cement

 Tons of Reinforcing Steel

 The building (and, or, addition) referred to in this Application is, or will be when moved, more than 100 feet from
 _____ Street
 Sign Here
 (Owner or Authorized Agent)

(3) No required windows will be obstructed.

(4) There will be an unobstructed passageway at least ten (10) feet wide, extending from any dwelling on lot to a Public Street or Public Alley at least 10 feet in width.
 Sign Here
 (Owner or Authorized Agent)

REMARKS:

3

APPLICATION TO ALTER, REPAIR, or DEMOLISH AND FOR A Certificate of Occupancy

Form B-3 CITY OF LOS ANGELES DEPARTMENT OF BUILDING AND SAFETY BUILDING DIVISION

Lot No. 314 Tract 2899 Location of Building 8549 Sepulveda Blvd. (House Number and Street) Approved by City Engineer Between what cross streets? Parthenia & Roscoe Deputy.

USE INK OR INDELIBLE PENCIL

- 1. Present use of building Dwelling & Store Families 1 Rooms 4
2. State how long building has been used for present occupancy Store part new Dwelling 30 years
3. Use of building AFTER alteration or moving Food Market & Dwelling Families 1 Rooms 4
4. Owner S. N. Myers (Print Name) Phone EM 4262
5. Owner's Address 8549 Sepulveda P. O. Sepulveda
6. Certificated Architect none State License No. Phone
7. Licensed Engineer none State License No. Phone
8. Contractor none State License No. Phone
9. Contractor's Address same
10. VALUATION OF PROPOSED WORK \$1,000.00 sm
11. State how many buildings NOW 9 - 5 Dwellings - 3 Storage buildings - 1 Commercial Bldg on lot and give use of each.
12. Size of existing building 50' x 56' Number of stories high 1 Height to highest point 12'
13. Material Exterior Walls wood & stucco Exterior framework wood

14. Describe briefly all proposed construction and work: Convert 20' x 30' New Store Addition to Front Dwelling into a Food market

NEW CONSTRUCTION

- 15. Size of Addition None Size of Lot x Number of Stories when complete
16. Footing: Width Depth in Ground Width of Wall Size of Floor Joists x
17. Size of Studs x Material of Floor Size of Rafters x Type of Roofing

I hereby certify that to the best of my knowledge and belief the above application is correct and that this building or construction work will comply with all laws, and that in the doing of the work authorized thereby I will not employ any person in violation of the Labor Code of the State of California relating to Workmen's Compensation Insurance.

Signature: S. N. Myers (Owner or Authorized Agent) District Office: CONSERVATION ROOM M-10

FOR DEPARTMENT USE ONLY

Table with columns for PLAN CHECKING, OCCUPANCY SURVEY, and various fees. Includes fields for Valuation, Fee, TYPE, GROUP, Bldg. Line, and SPRINKLER.

DO NOT WRITE BELOW THIS LINE

Table with columns: TYPE OF RECEIPT, DATE ISSUED, TRACER NO. (M), RECEIPT NO., CODE, FEE PAID. Includes entries for Plan Checking, Supplemental Plan Checking, and Building Permit.

Vertical text on the left margin: Certificate of Occupancy Survey, OCT 11 1954, 570, 16 50

For Plot Plan SEE

PERMIT DW 96185
754

① separate TOILET ROOM

② provide double sink

③ screen doors & windows

④ PAINT walls

2

CITY OF LOS ANGELES
DEPARTMENT OF BUILDING AND SAFETY
BUILDING DIVISION

Application for the Erection of a Building
OF
CLASS 'D'

To the Board of Building and Safety Commissioners of the City of Los Angeles:
Application is hereby made to the Board of Building and Safety Commissioners of the City of Los Angeles, through the office of the Superintendent of Building, for a building permit in accordance with the description and for the purpose hereinafter set forth. This application is made subject to the following conditions, which are hereby agreed to by the undersigned applicant and which shall be deemed conditions entering into the exercise of the permit:
First: That the permit does not grant any right or privilege to erect any building or other structure therein described, or any portion thereof, upon any street, alley, or other public place or portion thereof.
Second: That the permit does not grant any right or privilege to use any building or other structure therein described, or any portion thereof, for any purpose that is, or may hereafter be prohibited by ordinance of the City of Los Angeles.
Third: That the granting of the permit does not affect or prejudice any claim of title to, or right of possession in, the property described in such permit.

Lot No.

Tract

Location of Building 8549 Sepulveda Blvd. } Approved by City Engineer

Between what cross streets Chase + Cartman, Sts. } Deputy

USE INK OR INDELIBLE PENCIL

- 1. Purpose of building (Store, Residence, Apartment House, Hotel or any other purpose) Families Rooms
2. Owner (Print Name) Phone
3. Owner's address
4. Certificated Architect State License No. Phone
5. Licensed Engineer State License No. Phone
6. Contractor State License No. Phone
7. Contractor's address
8. VALUATION OF PROPOSED WORK (Including all labor and material and all permanent lighting, heating, ventilating, water supply, plumbing, fire sprinkler, electrical wiring and/or elevator equipment therein or thereon) \$ 300.00
9. State how many buildings NOW on lot and give use of each.
10. Size of new building 18 x 44 No. Stories Height to highest point Size lot 128 x 305
11. Type of soil Foundation (Material) Cement Depth in ground 6"
12. Width of footing Width of foundation Wall Size of Redwood Sill 3 x 4
13. Material Exterior Wall 1 x 4 studs Size of studs: (Exterior) 2 x 4 (Interior Bearing)
14. Joists: First Floor Second floor Rafters 2 x 6 Material of Roof
15. Chimney (Material) Size Flue No. Inlets each flue Depth footing in ground

I have carefully examined and read the above completed Application and know the same is true and correct, and hereby certify and agree that if a permit is issued all the provisions of the Building Ordinances and State Laws will be complied with, whether herein specified or not; I also certify that plans and specifications filed will conform to all the Building Ordinances and State Laws.

Sign here (Owner or Authorized Agent)

Plans, Specifications and other data must be filed if required. By

FOR DEPARTMENT USE ONLY
PERMIT NO. 12971
PLANS
Plans and Specifications checked
Zone None
Fire District No.
Corrections verified
Bldg. Line
Street Widening
Plans, Specifications and Application rechecked and approved
Application checked and approved
Required Valuation Included
SPRINKLER
Inspector

OCT -2 1931

REMARKS:

I hereby certify that no contract is being made with any contractor or subcontractor mentioned in this application.

(Signed) *[Signature]*

<p>(1) REINFORCED CONCRETE</p> <p>Barrels of Cement.....</p> <p>Tons of Reinforcing Steel.....</p>		<p>Sign here..... (Owner or Authorized Agent)</p>	
<p>(2)</p> <p>The building referred to in this Application will be more than 100 feet from Street.....</p> <p>Sign here..... (Owner or Authorized Agent)</p>		<p>(4)</p> <p>There will be an unobstructed passageway at least 10 feet wide, extending from any dwelling on lot to a Public Street or Public Alley at least 10 feet in width.</p> <p>Sign here..... (Owner or Authorized Agent)</p>	
Application.....	Fire District.....	Bldg. Line.....	Forced Draft Ventil.....
Construction.....	Zoning.....	Street widening.....	

FOR DEPARTMENT USE ONLY

Address of Building **8549 Sepulveda Blvd.**



CITY OF LOS ANGELES
Certificate of Occupancy

NOTE: Any change of use or occupancy must be approved by the Department of Building and Safety. This certifies that, so far as ascertained by or made known to the undersigned, the building at the above address complies with the applicable requirements of the Municipal Code, as follows: Ch. 1, as to permitted uses; Ch. 9, Arts. 1, 3, 4, and 5; and with applicable requirements of State Housing Act—for following occupancies:

Issued **April 2, 1963** Permit No. and Year **LA 22151/62**

**1-Story, Type IV, 4' x 4' Shelter and
1 - 12'3" x 24'6" Roof Sign; G-1 Occupancy.**

Owner **Pacific Outdoor Advertising**
Owner's Address: **995 N. Mission Rd.
Los Angeles 33, Calif.**

J. B. COCHRANE-VT

Address of Building **8549 Sepulveda Blvd.**



CITY OF LOS ANGELES
Certificate of Occupancy

NOTE: Any change of use or occupancy must be approved by the Department of Building and Safety. This certifies that, so far as ascertained by or made known to the undersigned, the building at the above address complies with the applicable requirements of the Municipal Code, as follows: Ch. 1, as to permitted uses; Ch. 9, Arts. 1, 3, 4, and 5; and with applicable requirements of State Housing Act—for following occupancies:

Issued **April 2, 1963** Permit No. and Year **LA 22151/62**

**1-Story, Type IV, 4' x 4' Shelter and
1 - 12'3" x 24'6" Roof Sign; G-1 Occupancy.**

Owner **Pacific Outdoor Advertising**
Owner's Address: **995 N. Mission Rd.
Los Angeles 33, Calif.**

J. B. COCHRANE-VT

3 *Erwy*

APPLICATION TO ALTER - REPAIR - DEMOLISH
AND FOR CERTIFICATE OF OCCUPANCY

Form B-3

CITY OF LOS ANGELES

DEPT. OF BUILDING AND SAFETY

INSTRUCTIONS: 1. Applicant to Complete Numbered Items Only.
2. Plot Plan Required on Back of Original.

1. LEGAL DESCR.	LOT <i>pac 314</i>	BLK.	TRACT <i>2899</i>	ADDRESS APPROVED <i>on file</i>
2. BUILDING ADDRESS	8549 No. Sepulveda Blvd.			DIST. MAP <i>7582</i>
3. BETWEEN CROSS STREETS	<i>Chase</i>	AND	<i>Parthenia</i>	ZONE <i>C-2-1</i>
4. PRESENT USE OF BUILDING	Office		NEW USE OF BUILDING Same	FIRE DIST <i>II</i>
5. OWNER'S NAME	Pacific Outdoor Advertising			INSIDE KEY
6. OWNER'S ADDRESS	995 No. Mission Rd.			COR. LOT REV. COR. LOT SIZE
7. CERT. ARCH.	<i>NONE</i>			STATE LICENSE PHONE
8. LIC. ENGR.	Ben R. Hopkins		STATE LICENSE <i>S.E. 782</i>	PHONE
9. CONTRACTOR	Owner			STATE LICENSE PHONE
10. CONTRACTOR'S ADDRESS	Same			REAR ALLEY SIDE ALLEY BLDG. LINE
11. SIZE OF EXISTING BLDG.	STORIES	HEIGHT	NO. OF EXISTING BUILDINGS ON LOT AND USE	BLDG. AREA
<i>35' x 35'</i>	<i>1</i>	<i>17'</i>	<i>1- Office</i>	<i>None</i>

SEWER (Available) (Not Available)

3 8549 No. Sepulveda Blvd.				DISTRICT OFFICE <i>V.N.</i>				
12. MATERIAL	<input checked="" type="checkbox"/> WOOD	<input type="checkbox"/> METAL	<input type="checkbox"/> CONC. BLOCK	ROOF	<input type="checkbox"/> WOOD	<input type="checkbox"/> STEEL	ROOFING	SPRINKLERS REQ'D. SPECIFIED
EXT. WALLS:	<input checked="" type="checkbox"/> STUCCO	<input type="checkbox"/> BRICK	<input type="checkbox"/> CONCRETE.	CONST.	<input type="checkbox"/> CONC.	<input type="checkbox"/> OTHER		
13. VALUATION: TO INCLUDE ALL FIXED EQUIPMENT REQUIRED TO OPERATE AND USE PROPOSED BUILDING.	<i>\$1460.00</i>			VALUATION APPROVED <i>Calafut</i>	AFFIDAVITS			
14. SIZE OF BLDG.	STORIES	HEIGHT	APPLICATION CHECKED <i>Calafut</i>					
<i>1- 12' 6 1/2" x 24' 6"</i>			<i>-Roof Sign.</i>					
15. NEW WORK: (Describe)	EXT. WALLS	ROOFING	PLANS CHECKED	DWELL. UNITS				
<i>Roof Sign.</i>			CORRECTIONS VERIFIED	SPACES PARKING				
I certify that in doing the work authorized hereby I will not employ any person in violation of the Labor Code of the State of California relating to workmen's compensation insurance.			PLANS APPROVED <i>Calafut</i>	GUEST ROOMS				
Signed <i>Pacific Outdoor Advertising</i>			APPLICATION APPROVED <i>Calafut</i>	FILE WITH				
This Form When Properly Validated is a Permit to Do the Work Described.			INSPECTOR <i>Adrian Avery (agent)</i>	CONT. INSP.				

CRITICAL SOIL

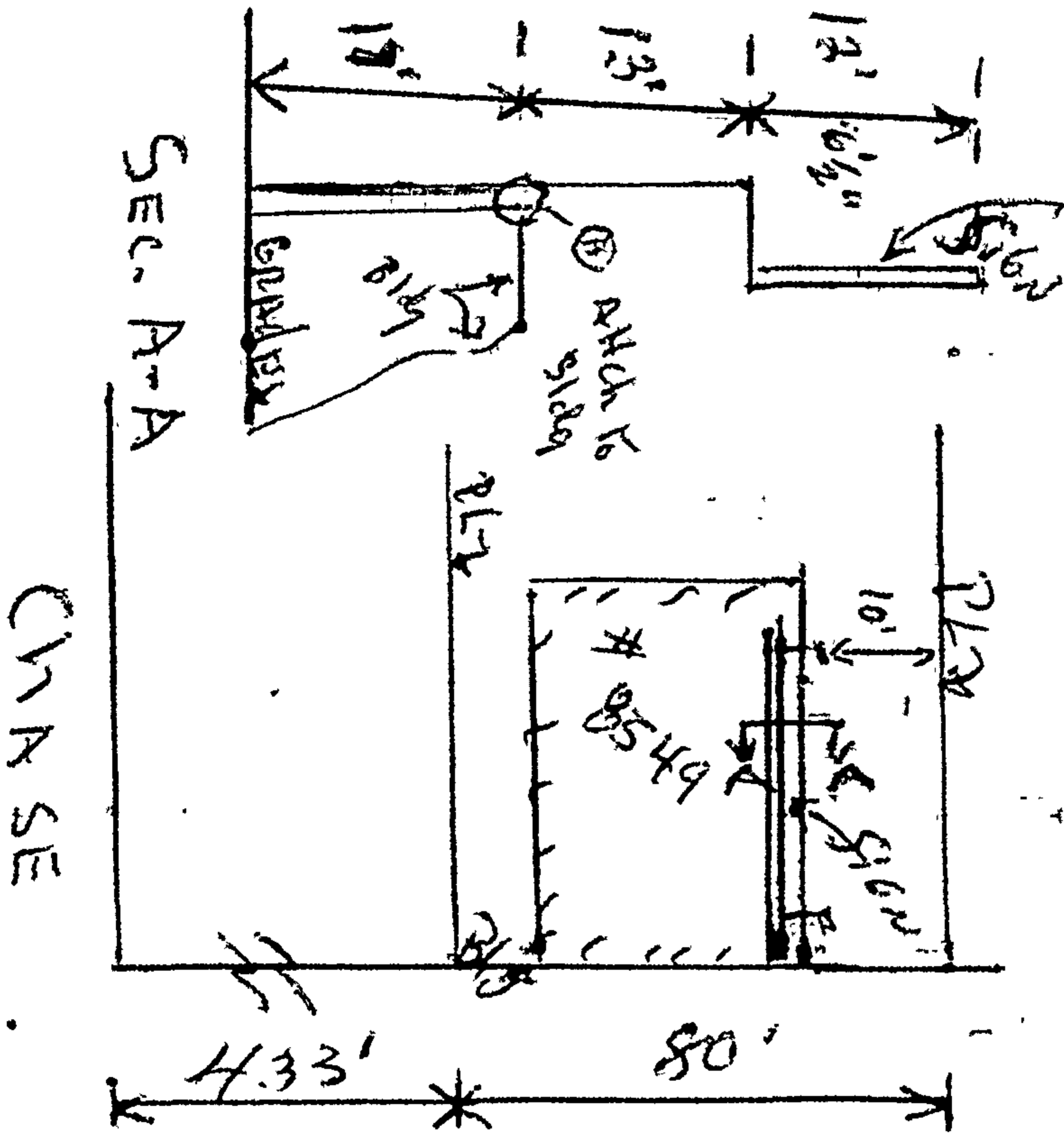

TYPE	GROUP	MAX. OCC.	P.C.	S.P.C.	G.P.I.	B.P.	I.F.	O.S.	C/O
<i>Roof Sign</i>	<i>Sign</i>		<i>400</i>			<i>800</i>			

CASHIER'S USE ONLY

1-25-62 OK TO ISSUE PERMIT NO REVELVING
FLASH JAN 26 62 ADDITION - 208 4.00

FA 1826 *JAN-26-62* *08005* *C - 1 CS* *8.00*

P.C. No. GRADING CRIT. SOIL CONS. *X*



No. SEPULVEDA Blvd.

3

APPLICATION TO ALTER, REPAIR, or DEMOLISH AND FOR A Certificate of Occupancy

Form D-3 CITY OF LOS ANGELES DEPARTMENT OF BUILDING AND SAFETY BUILDING DIVISION

Lot No. 314 Tract 2899 Location of Building 8549 Sepulveda Blvd. (House Number and Street) Between what cross streets? Parthenon

Approved by City Engineer Deputy.

USE INK OR INDELIBLE PENCIL

- 1. Present use of building Dwelling Families 1 Rooms 7
2. State how long building has been used for present occupancy 20 YEARS
3. Use of building AFTER alteration or moving STORE EXIST. NO FOOD DWELL Families 1 Rooms 8
4. Owner L. E. TETER Phone 533-3535
5. Owner's Address 834 SEPULVEDA O. V.N.I.
6. Certificated Architect
7. Licensed Engineer
8. Contractor OWNER BUILDER
9. Contractor's Address SAME

10. VALUATION OF PROPOSED WORK \$ 1500.00

- 11. State how many buildings NOW on lot and give use of each. 1 FAMILY DWELLING
12. Size of existing building 68' x 34' Number of stories high 1 Height to highest point 17
13. Material Exterior Walls WOOD Exterior framework WOOD
14. Describe briefly all proposed construction and work:

ADD A STORE BUILDING USING TWO EXISTING WALLS OF EXISTING DWELLING

- 15. Size of Addition 30 x 20 Size of Lot 80 x 70 Number of Stories when complete 1
16. Footing: Width 12 Depth in Ground 12 Width of Wall 6 Size of Floor Joists CONC
17. Size of Studs 2 x 4 Material of Floor CONC Size of Rafters 2 x 10 Type of Roofing COMP.

I hereby certify that to the best of my knowledge and belief the above application is correct and that this building or construction work will comply with all laws, and that in the doing of the work authorized thereby I will not employ any person in violation of the Labor Code of the State of California relating to Workmen's Compensation Insurance.

Sign here (Owner or Authorized Agent) By [Signature]

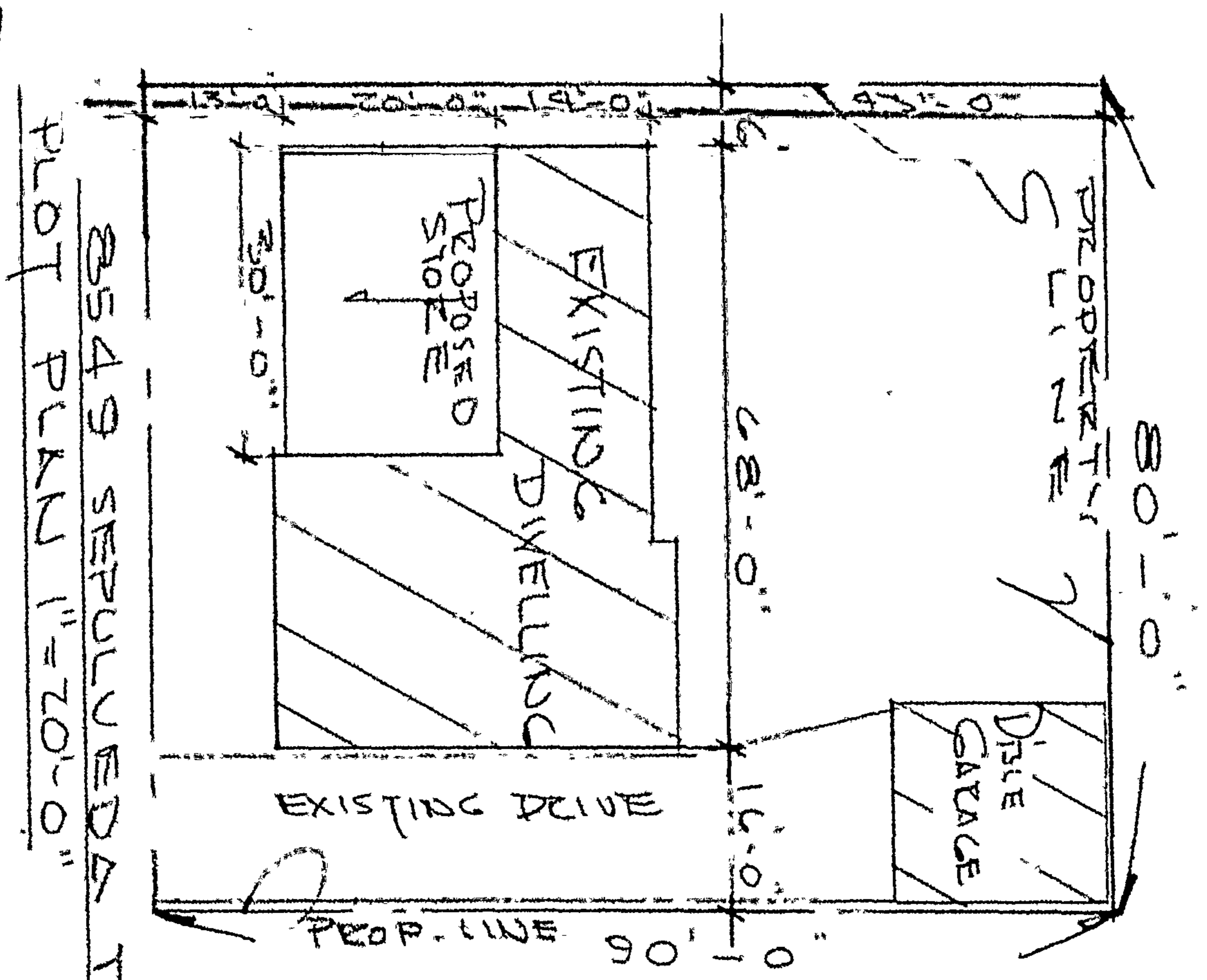
DISTRICT OFFICE

FOR DEPARTMENT USE ONLY

Table with columns: PLAN CHECKING, OCCUPANCY SURVEY, Valuation \$1,500, Fee \$3.00, Area of Bldg, Investigation Fee, Cert. of Occupancy Fee, Bldg. Permit Fee, Total \$7.50. Includes fields for TYPE, GROUP, Filed with, and various fees.

DO NOT WRITE BELOW THIS LINE

Table with columns: TYPE OF RECEIPT, DATE ISSUED, TRACER NO. (M), RECEIPT NO., CODE, FEE PAID. Includes entries for Plan Checking, Supplemental Plan Checking, and Building Permit.



8549 SEPULVEDA TRVD.
 PLOT PLAN 1"=20'-0"

110'
 THE EAST 90' OF THE NO. 80' OF LOT 314 OF TRACT # 2899, BEING AT A POINT AT THE NORTH EAST CORNER OF SAID PROPERTY LINE & TURNING WEST 90' ALONG SAID PL. THENCE 80' SO, THENCE 90' 110' EAST, THENCE 80' NORTH ALONG SEPULVEDA TRVD. TO THE POINT OF BEGINNING, COMPRISING 7200 SQ. FT. OF LAND.

NOTE: WALLS OF EXIST. HOUSE TO BE STRUCK & LEAVES.

149

3

CITY OF LOS ANGELES

DEPARTMENT OF BUILDING AND SAFETY

TAKE TO BUILDING DEPARTMENT
6410 VAN NUYS BLVD. BUILDING DIVISION

Application to Alter, Repair, Move or Demolish

To the Board of Building and Safety Commissioners of the City of Los Angeles:

Application is hereby made to the Board of Building and Safety Commissioners of the City of Los Angeles, through the office of the Superintendent of Building, for a building permit in accordance with the description and for the purpose hereinafter set forth. This application is made subject to the following conditions, which are hereby agreed to by the undersigned applicant and which shall be deemed conditions entering into the exercise of the permit:

First: That the permit does not grant any right or privilege to erect any building or other structure therein described, or any portion thereof, upon any street, alley, or other public place or portion thereof.

Second: That the permit does not grant any right or privilege to use any building or other structure therein described, or any portion thereof, for any purpose that is, or may hereafter be prohibited by ordinance of the City of Los Angeles.

Third: That the granting of the permit does not affect or prejudice any claim of title to, or right of possession in, the property described in such permit.

REMOVED FROM

Lot 314

Tract 2899

REMOVED TO

Lot VAN NUYS DISTRICT

Tract 2899

Present location of building } 8549 Sepulveda Blvd.
(House Number and Street)

Approved by City Engineer.

New location of building } 8549 Sepulveda Blvd.
(House Number and Street)

MB Deputy.

Between what cross streets } Bet. Chase St. & Parkhurst St.

1. Purpose of PRESENT building Res Families 1 Rooms 5
Store, Residence, Apartment House, or any other purpose.

2. Use of building AFTER alteration or moving Res Families Rooms

3. Owner (Print Name) M.R. O'Leary Phone

4. Owner's address 8549 Sepulveda

5. Certificated Architect License No. Phone

6. Licensed Engineer License No. Phone

7. Contractor B.L. Beck & Co. License No. 12867 Phone

8. Contractor's address 927 DeGarnet San Fernando

9. VALUATION OF PROPOSED WORK {Including all Material, Labor, Finishing, Equipment and Appliances in Completed Building} \$ 1000.00

10. State how many buildings NOW } 2 1/2 x 1/2 on lot and give use of each. Residence, Hotel, Apartment House, or any other purpose.

11. Size of existing building 30 x 30 Number of stories high one Height to highest point 12

12. Class of building 2 Material of existing walls frame Exterior framework Wood
Wood or Steel

Describe briefly and fully all proposed construction and work:

Adding to bedroom Bath & kitchen
8 x 30' H x 38'

Fill in Application on other Side and Sign Statement

375 (OVER)

PERMIT NO. 4288	FOR DEPARTMENT USE ONLY			Fee Stamp here when Permit is Issued MAR 9 1932 INSPECTOR
	Plans and Specifications checked	Zone	Fire District No.	
	Corrections verified	Set Back Ft.	Street Widening Ft.	
	Plans, Specifications and Applications rechecked and approved	Application checked and approved 3/6/32 Miller		
PLANS	For Plans See	Filed with	Required Valuation Included	SPRINKLER Specified Yes-No
Rec'd.				

20' W. of W. line of Sepulveda Blvd. MB

PLANS, SPECIFICATIONS, and other data must be filed if required.

NEW CONSTRUCTION

Size of Addition *28' x 4'* Size of Lot *30' x 30'* Number of Stories when complete *1*

Material of Foundation *Concrete* Width of Footing *2'* Depth of footing below ground *2'*

Width Foundation Wall *2'* Size of Redwood Sill *2" x 6"* Material Exterior Walls

Size of Exterior Studs *2" x 2"* Size of Interior Bearing Studs *2" x 2"*

Joists: First Floor *2" x 6"* Second Floor *2" x 6"* Rafters *2" x 6"* Material of Roof

I have carefully examined and read both sides of this completed Application and know the same is true and correct and hereby certify and agree, if a Permit is issued, that all the provisions of the Building Ordinances and State Laws will be complied with whether herein specified or not; also certify that plans and specifications, if required to be filed, will conform to all of the provisions of the Building Ordinances and State Laws.

Sign Here

(Owner or Authorized Agent)

By

FOR DEPARTMENT USE ONLY			
Application.....	Fire District.....	Set back.....	Permitte Inspection.....
Construction.....	Zoning.....	Street Widening.....	Forced Draft Ventil.....

(1) REINFORCED CONCRETE

(2) The building (and, or, addition) referred to in this Application is, or will be when moved, more than 100 feet from Street

Barrels of Cement.....
Tons of Reinforcing Steel.....

Sign Here

(Owner or Authorized Agent)

(3) No required windows will be obstructed.

(4) There will be an unobstructed passageway at least ten (10) feet wide, extending from any dwelling on lot to a Public Street or Public Alley at least 10 feet in width.

Sign Here

(Owner or Authorized Agent)

REMARKS:

1

APPLICATION TO CONSTRUCT NEW BUILDING AND FOR CERTIFICATE OF OCCUPANCY

Form B-1

CITY OF LOS ANGELES

DEPT. OF BUILDING AND SAFETY

INSTRUCTIONS: 1. Applicant to Complete Numbered Items Only. 2. Plot Plan Required on Back of Original.

1. LEGAL LOT E. 110' OF N. 80' FRAG. 314 TRACT 2899 DIST. MAP 7582
JOB ADDRESS 8549 No. Sepulveda Blvd. APPROVED [Signature] ZONE C-2
2. BETWEEN CROSS STREETS Chase St AND Parthenia St FIRE DIST. 100
3. PURPOSE OF BUILDING Shelter & Sign. (INSIDE) KEY
4. OWNER Pacific Outdoor Advertising PHONE COR. LOT X
5. OWNER'S ADDRESS 995 No. Mission Rd. P.O. ZONE REV. COR. LOT SIZE 80 X 110
6. CERT. ARCH. STATE LICENSE PHONE
7. LIC. ENGR. Ben R. Hopkins STATE LICENSE S.E. 782 PHONE REAR ALLEY X SIDE ALLEY X
8. CONTRACTOR Owner STATE LICENSE PHONE BLDG. LINE
9. CONTRACTOR'S ADDRESS Same P.O. ZONE AFFIDAVITS
10. SIZE OF NEW BLDG. 4' x 4' 1 STORY HEIGHT 8' NO. OF EXISTING BUILDINGS ON LOT AND USE 1-Market

8549 No. Sepulveda Blvd. DISTRICT OFFICE V.N.

11. MATERIAL EXT. WALLS: [] WOOD [] STUCCO [X] METAL [] BRICK [] CONC. BLOCK [] CONCRETE ROOF CONST. [] WOOD [X] STEEL [] CONC. [] OTHER ROOFING SPRINKLERS REQ'D. SPECIFIED

12. VALUATION: TO INCLUDE ALL FIXED EQUIPMENT REQUIRED TO OPERATE AND USE PROPOSED BUILDING. \$ 1350.00 BLDG. AREA

Approval of driveway location must be obtained from the Department of Public Works before securing Building Permit. VALUATION APPROVED [Signature] DWELL. UNITS

I certify that in doing the work authorized hereby I will not employ any person in violation of the Labor Code of the State of California relating to workmen's compensation insurance. APPLICATION CHECKED [Signature] PARKING SPACES

1- 12' 6 1/2" x 24' 6" - Sign. Pacific Outdoor Advertising. PLANS CHECKED [Signature] GUEST ROOMS

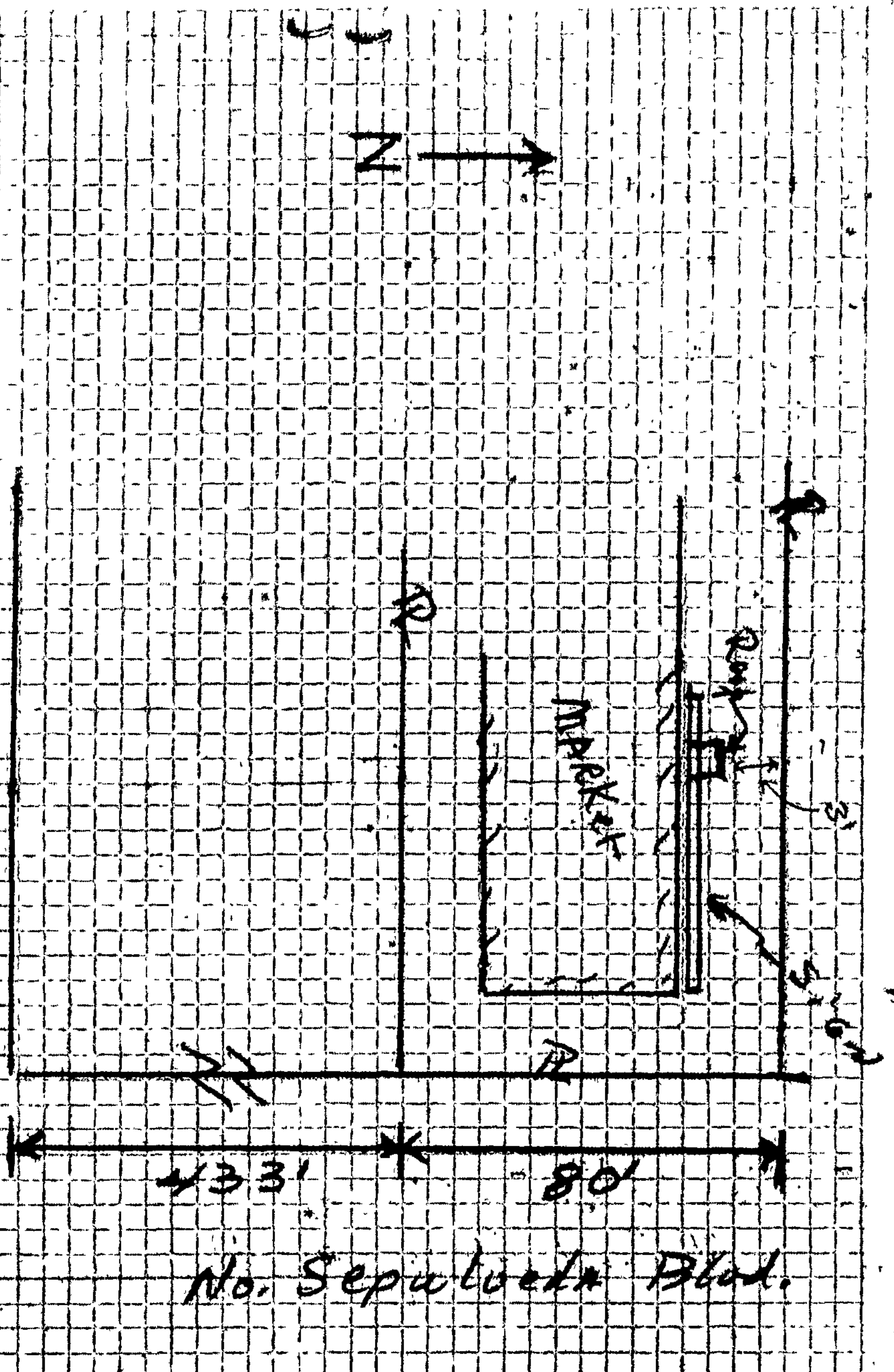
SIGNED Helen Avery [Signature] CORRECTIONS VERIFIED [Signature] FILE WITH PLANS APPROVED [Signature] CONT. INSP. APPLICATION APPROVED [Signature] INSPECTOR [Signature]

TYPE GROUP MAX. OCC. P.C. 380 S.P.C. E.P. 60 I.F. O.S. C/O

Table with 5 columns: Validation, Date, Number, Zone, Fee. Row 1: LA44336, OCT--9-59, 66457, B-2 CK, 3.80. Row 2: OCT--9-59, 66458, B-1 CK, 7.60.

10-8-59 - OK TO ISSUE FULL BLDG PERMITS

ON PLOT PLAN SHOW ALL BUILDINGS ON LOT AND USE OF EACH



No. Septic Tank Plat.

5.6m Not to Block Entry, Vertical Sign or

CHASSIS

MARKET

RAILROAD

133'

80'

3'

5'6"

15/60

Address of
Building

8549 Sepulveda Blvd.



CITY OF LOS ANGELES
Certificate of Occupancy

NOTE: Any change of use or occupancy must be approved by the Department of Building and Safety. This certifies that, so far as ascertained by or made known to the undersigned, the building at above address complies with the applicable requirements of the Municipal Code, as follows: Ch. 1, as to permitted uses; Ch. 9, Arts. 1, 3, 4, and 5; and with applicable requirements of State Housing Act,—for following occupancies:

Issued **July 25, 1962** Permit No. and Year **VN 87575/61**

**1-Story, Type V, 20' x 30' addition of workshop to
and conversion of existing store & dwelling to
store only; G-1 Occupancy.**

Owner **Angel Appliance**
8549 Sepulveda Blvd.
Owner's **Sepulveda, California**
Address

J. B. COCHRANE—vr

Address of
Building

8558 Sepulveda Blvd.



CITY OF LOS ANGELES
Certificate of Occupancy

NOTE: Any change of use or occupancy must be approved by the Department of Building and Safety. This certifies that, so far as ascertained by or made known to the undersigned, the building at above address complies with the applicable requirements of the Municipal Code, as follows: Ch. 1, as to permitted uses; Ch. 9, Arts. 1, 3, 4, and 5; and with applicable requirements of State Housing Act,—for following occupancies:

Issued **Aug. 9, 1962** Permit No. and Year **VN 2070/62**

1-Story, Type V, 28' x 80' addition of garage buildings to existing 25' x 58' radiator shop & office; convert to Auto Repair & Office; F-1 Occupancy.

Owner

**Jack Tobias
14645 Addison St.
Sherman Oaks, Calif.**

Owner's
Address

J. B. COCHRANE-VI

2

CITY OF LOS ANGELES
DEPARTMENT OF BUILDING AND SAFETY
BUILDING DIVISION

Application for the Erection of a Building
OF
CLASS "D"

To the Board of Building and Safety Commissioners of the City of Los Angeles:
Application is hereby made to the Board of Building and Safety Commissioners of the City of Los Angeles, through the office of the Superintendent of Building, for a building permit in accordance with the description and for the purpose hereinafter set forth. This application is made subject to the following conditions, which are hereby agreed to by the undersigned applicant and which shall be deemed conditions entering into the exercise of the permit:
First: That the permit does not grant any right or privilege to erect any building or other structure therein described, or any portion thereof, upon any street, alley or other public place or portion thereof.
Second: That the permit does not grant any right or privilege to use any building or other structure therein described, or any portion thereof, for any purpose that is, or may hereafter be prohibited by ordinance of the City of Los Angeles.
Third: That the granting of the permit does not affect or prejudice any claim of title to, or right of possession in, the property described in such permit.

Lot No.

Tract.

Location of Building 7549 SEPULVEDA BLVD } Approved by City Engineer
(House Number and Street)

Between what cross streets Obispo and Portunada } Deputy.

USE INK OR INDELIBLE PENCIL

- 1. Purpose of building Pulling house Families Rooms
2. OWNER (Print Name) FRED HANSEN Phone
3. Owner's address San Fernando
4. Certificated Architect State License No. Phone
5. Licensed Engineer State License No. Phone
6. Contractor Alvarado Miller State License No. 17257 Phone
7. Contractor's address Sepulveda 9355 Buwitt
8. VALUATION OF PROPOSED WORK Including all labor and material and all permanent lighting, heating, ventilating, water supply, plumbing, fire sprinkler, electrical wiring and/or elevator equipment therein or thereon. \$ 450.00
9. State how many buildings NOW on lot and give use of each. Residence Garage - Pulling house
10. Size of new building 17 x 92. No. Stories 1 Height to highest point 7 Size lot 127 x 310
11. Type of soil Loam Foundation (Material) Cement Depth in ground 4 in
12. Width of footing Width of foundation wall Size of redwood sill 3 x 4
13. Material exterior wall flooring Size of studs: (Exterior) 2 x 4 (Interior bearing) 2 x 4
14. Joist: First floor x Second floor x Rafters 2 x 4 Material of roof Comp
15. Chimney (Material) Size Flue x No. inlets each flue Depth footing in ground

I have carefully examined, and read the above completed Application and know the same is true and correct, and hereby certify and agree that if a permit is issued all the provisions of the Building Ordinance and State Laws will be complied with whether herein specified or not; I also certify that plans and specifications filed will conform to all the Building Ordinances and State Laws.

Sign here [Signature] (Owner or Authorized Agent)
By

Plans, Specifications and other data must be filed if required.

FOR DEPARTMENT USE ONLY
PERMIT NO. 3228
Plans and Specifications checked
Zone None Fire District No.
Corrections verified
Bldg. Line Street Widening
Plans, Specifications and Application rechecked and approved
Application checked and approved
SPRINKLER
Inspector

Lined area for handwritten notes or remarks.

REMARKS:

FOR DEPARTMENT USE ONLY			
Application	Fire District	Bldg. Line	Forced Draft Ventil.
Construction	Zoning	Street Widening	
(1) REINFORCED CONCRETE Barrels of Cement Tons of Reinforcing Steel	(2) The building referred to in this Application will be more than 100 feet from Street Sign Here (Owner or Authorized Agent)		
(3) This building will be not less than 10 feet from any other building used for residential purposes on this lot. Sign here (Owner or Authorized Agent)	(4) There will be an unobstructed passageway at least ten (10) feet wide, extending from any dwelling on lot to a Public Street or Public Alley at least 10 feet in width. Sign Here (Owner or Authorized Agent)		

CITY OF LOS ANGELES
DEPARTMENT OF BUILDING AND SAFETY

CERTIFICATE OF OCCUPANCY

NOTE: Any change of use or occupancy must be approved by the Department of Building and Safety.

Address of Building **8549 Sepulveda Blvd.**
Permit No. and Year **PH 88612/54**
Certificate Issued **Jan. 10, 1955** 19.....

This certifies that, so far as ascertained by or made known to the undersigned, the building at above address complies with the applicable requirements of the Municipal Code, as follows: Ch. 1, as to permitted uses; Ch. 9, Arts. 1, 3, 4, and 5; and with applicable requirements of State Housing Act,—for following occupancies:

1 story, Type V, 20' x 30' Food Market converted from a portion of an existing 48' x 56' store and dwelling. D-2 Occupancy

Owner **S. H. Myers**
Owner's Address **8549 Sepulveda Blvd.
Sepulveda, Calif.**

Form B-95a-20M-5-54 G. E. MORRIS, Superintendent of Building

By... **W. A. TINKLE**
Richardis

CITY OF LOS ANGELES
DEPARTMENT OF BUILDING AND SAFETY

CERTIFICATE OF OCCUPANCY

NOTE: Any change of use or occupancy must be approved by the Department of Building and Safety.

Address of Building **8549 Sepulveda Blvd.**
Permit No. and Year **PH 88612/54**
Certificate Issued **Jan. 10, 1955** 19.....


This certifies that, so far as ascertained by or made known to the undersigned, the building at above address complies with the applicable requirements of the Municipal Code, as follows: Ch. 1, as to permitted uses; Ch. 9, Arts. 1, 3, 4, and 5; and with applicable requirements of State Housing Act,—for following occupancies:

1 story, Type V, 20' x 30' Food Market converted from a portion of an existing 48' x 56' store and dwelling. D-2 Occupancy

Owner **S. H. Myers**
Owner's Address **8549 Sepulveda Blvd.
Sepulveda, Calif.**

Form B-95a—20M—5-54 G. E. MORRIS, Superintendent of Building

By... **W. A. TINKLE**
~~Richardis~~



North Hills, CA 91343

Inquiry Number: 5088890.4

October 26, 2017

EDR Historical Topo Map Report

with QuadMatch™



6 Armstrong Road, 4th floor
Shelton, CT 06484
Toll Free: 800.352.0050
www.edrnet.com

EDR Historical Topo Map Report

10/26/17

Site Name:

North Hills, CA 91343
EDR Inquiry # 5088890.4

Client Name:

EFI Global Inc.
5261 West Imperial Highway
Los Angeles, CA 90045
Contact: Christopher Rude



EDR Topographic Map Library has been searched by EDR and maps covering the target property location as provided by EFI Global Inc. were identified for the years listed below. EDR's Historical Topo Map Report is designed to assist professionals in evaluating potential liability on a target property resulting from past activities. EDR's Historical Topo Map Report includes a search of a collection of public and private color historical topographic maps, dating back to the late 1800s.

Search Results:

Coordinates:

P.O.#	NA	Latitude:	34.226005 34° 13' 34" North
Project:	9836002894	Longitude:	-118.468319 -118° 28' 6" West
		UTM Zone:	Zone 11 North
		UTM X Meters:	364758.60
		UTM Y Meters:	3788190.25
		Elevation:	816.12' above sea level

Maps Provided:

2012	1900
1972	1898
1966	1896
1953	1894
1927	
1921	
1920	
1902	

Disclaimer - Copyright and Trademark Notice

This Report contains certain information obtained from a variety of public and other sources reasonably available to Environmental Data Resources, Inc. It cannot be concluded from this Report that coverage information for the target and surrounding properties does not exist from other sources. NO WARRANTY EXPRESSED OR IMPLIED, IS MADE WHATSOEVER IN CONNECTION WITH THIS REPORT. ENVIRONMENTAL DATA RESOURCES, INC. SPECIFICALLY DISCLAIMS THE MAKING OF ANY SUCH WARRANTIES, INCLUDING WITHOUT LIMITATION, MERCHANTABILITY OR FITNESS FOR A PARTICULAR USE OR PURPOSE. ALL RISK IS ASSUMED BY THE USER. IN NO EVENT SHALL ENVIRONMENTAL DATA RESOURCES, INC. BE LIABLE TO ANYONE, WHETHER ARISING OUT OF ERRORS OR OMISSIONS, NEGLIGENCE, ACCIDENT OR ANY OTHER CAUSE, FOR ANY LOSS OF DAMAGE, INCLUDING, WITHOUT LIMITATION, SPECIAL, INCIDENTAL, CONSEQUENTIAL, OR EXEMPLARY DAMAGES. ANY LIABILITY ON THE PART OF ENVIRONMENTAL DATA RESOURCES, INC. IS STRICTLY LIMITED TO A REFUND OF THE AMOUNT PAID FOR THIS REPORT. Purchaser accepts this Report "AS IS". Any analyses, estimates, ratings, environmental risk levels or risk codes provided in this Report are provided for illustrative purposes only, and are not intended to provide, nor should they be interpreted as providing any facts regarding, or prediction or forecast of, any environmental risk for any property. Only a Phase I Environmental Site Assessment performed by an environmental professional can provide information regarding the environmental risk for any property. Additionally, the information provided in this Report is not to be construed as legal advice.

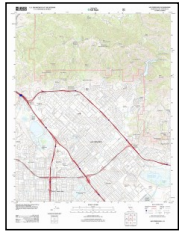
Copyright 2017 by Environmental Data Resources, Inc. All rights reserved. Reproduction in any media or format, in whole or in part, of any report or map of Environmental Data Resources, Inc., or its affiliates, is prohibited without prior written permission.

EDR and its logos (including Sanborn and Sanborn Map) are trademarks of Environmental Data Resources, Inc. or its affiliates. All other trademarks used herein are the property of their respective owners.

Topo Sheet Key

This EDR Topo Map Report is based upon the following USGS topographic map sheets.

2012 Source Sheets



San Fernando

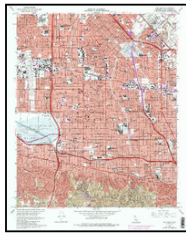
7.5-minute, 24000



Van Nuys

7.5-minute, 24000

1972 Source Sheets



Van Nuys

7.5-minute, 24000
Aerial Photo Revised 1972



San Fernando

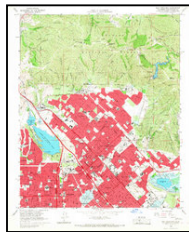
7.5-minute, 24000
Aerial Photo Revised 1972

1966 Source Sheets



Van Nuys

7.5-minute, 24000
Aerial Photo Revised 1964



San Fernando

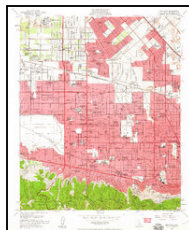
7.5-minute, 24000
Aerial Photo Revised 1964

1953 Source Sheets



San Fernando

7.5-minute, 24000
Aerial Photo Revised 1952



Van Nuys

7.5-minute, 24000
Aerial Photo Revised 1952

Topo Sheet Key

This EDR Topo Map Report is based upon the following USGS topographic map sheets.

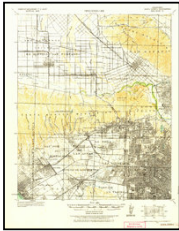
1927 Source Sheets



Pacoima

7.5-minute, 24000

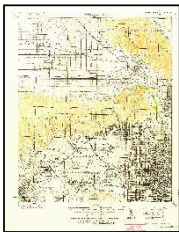
1921 Source Sheets



Santa Monica

15-minute, 62500

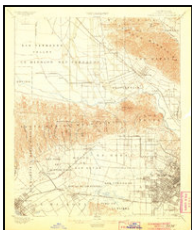
1920 Source Sheets



SANTA MONICA

15-minute, 62500

1902 Source Sheets



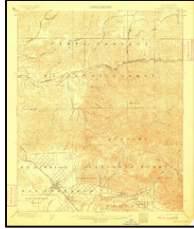
Santa Monica

15-minute, 62500

Topo Sheet Key

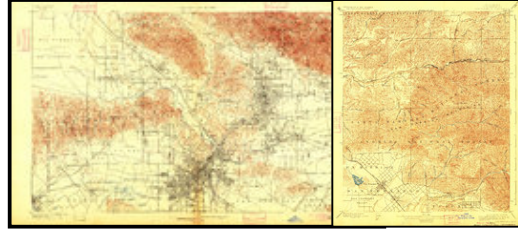
This EDR Topo Map Report is based upon the following USGS topographic map sheets.

1900 Source Sheets



Fernando

15-minute, 62500



Los Angeles

15-minute, 62500

San Fernando

15-minute, 62500

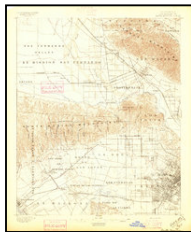
1898 Source Sheets



Santa Monica

15-minute, 62500

1896 Source Sheets



Santa Monica

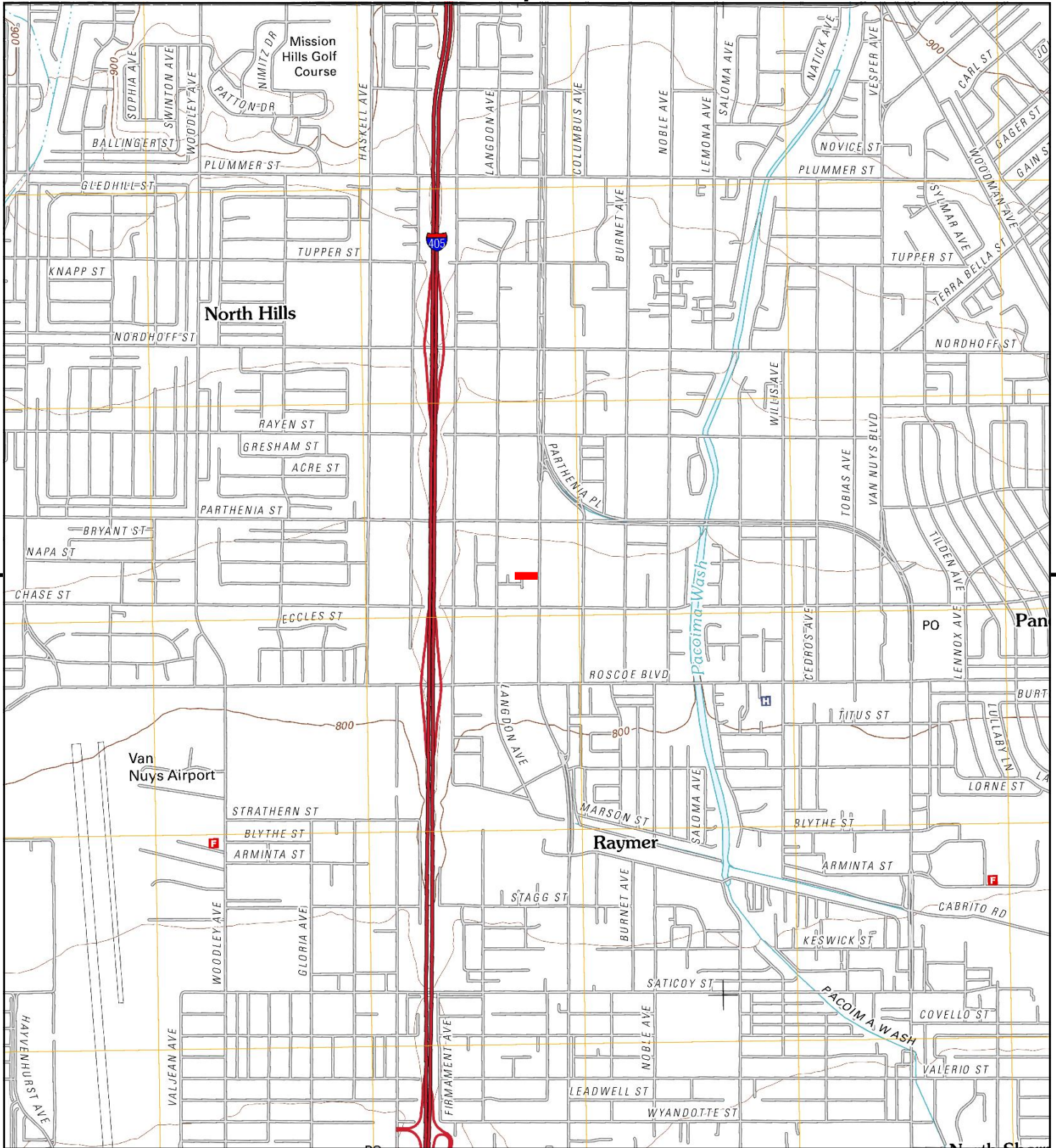
15-minute, 62500

1894 Source Sheets

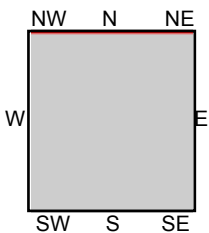
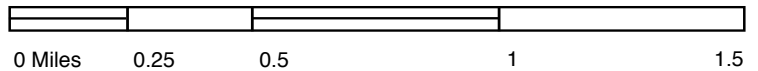


Los Angeles

15-minute, 62500



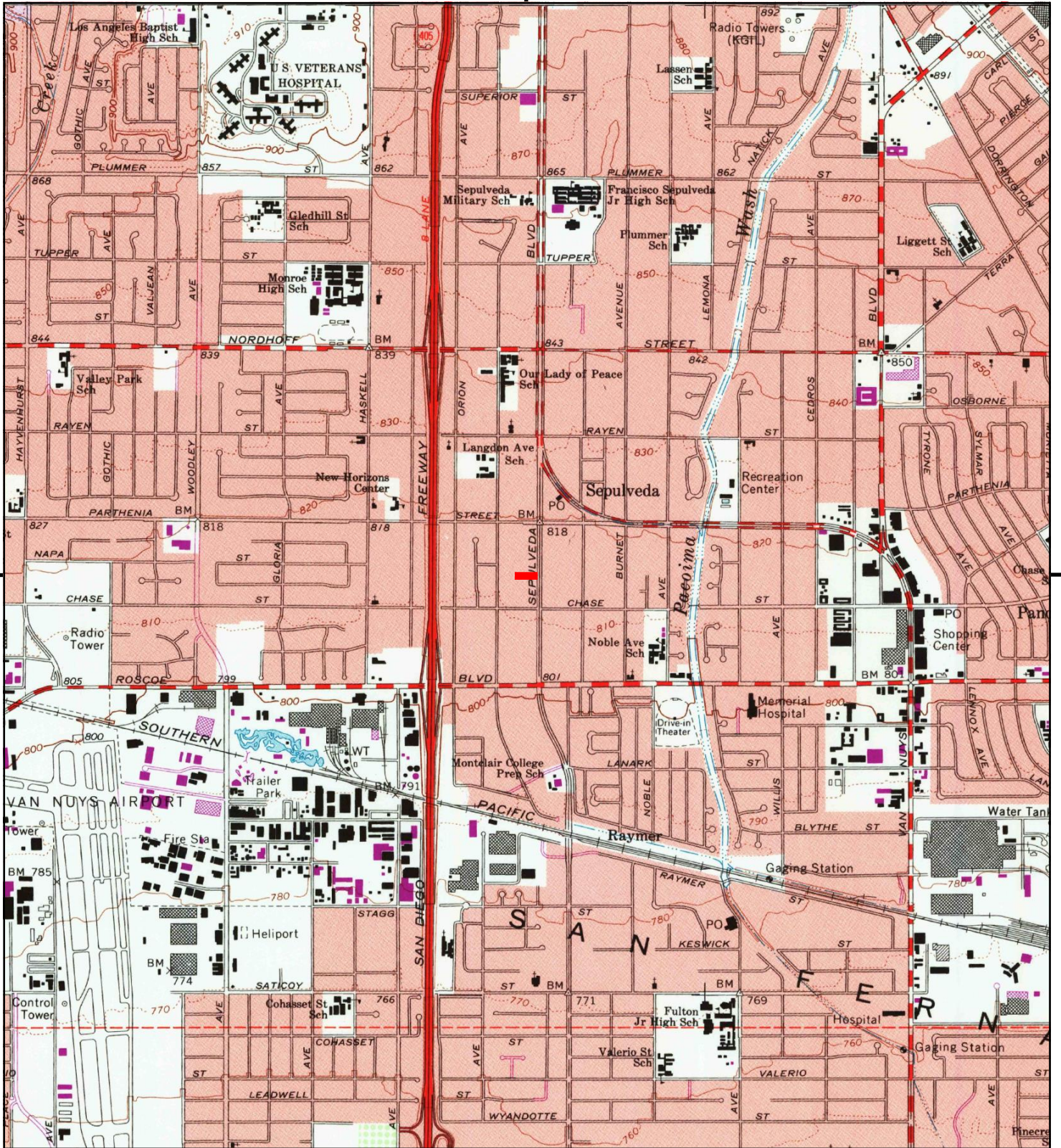
This report includes information from the following map sheet(s).



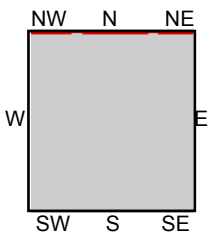
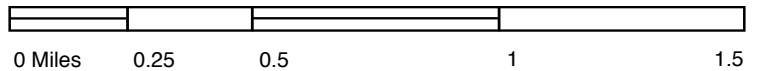
TP, Van Nuys, 2012, 7.5-minute
N, San Fernando, 2012, 7.5-minute

SITE NAME:
ADDRESS: North Hills, CA 91343
CLIENT: EFI Global Inc.





This report includes information from the following map sheet(s).



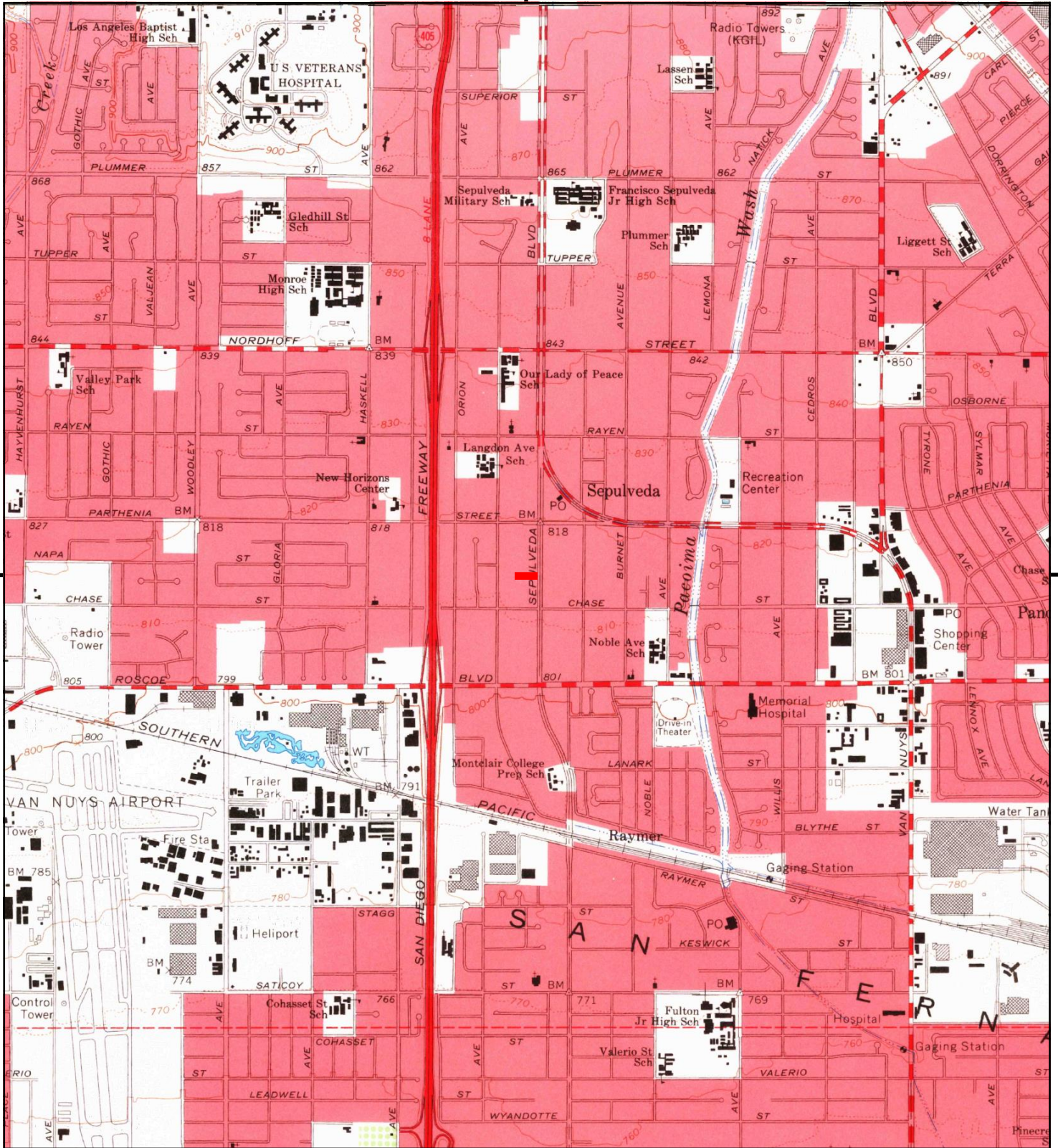
TP, Van Nuys, 1972, 7.5-minute
 N, San Fernando, 1972, 7.5-minute

SITE NAME:
 ADDRESS:

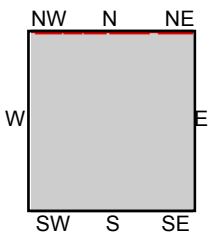
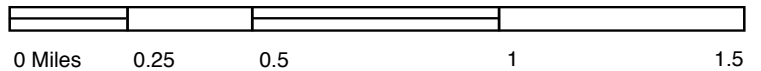
North Hills, CA 91343

CLIENT: EFI Global Inc.





This report includes information from the following map sheet(s).



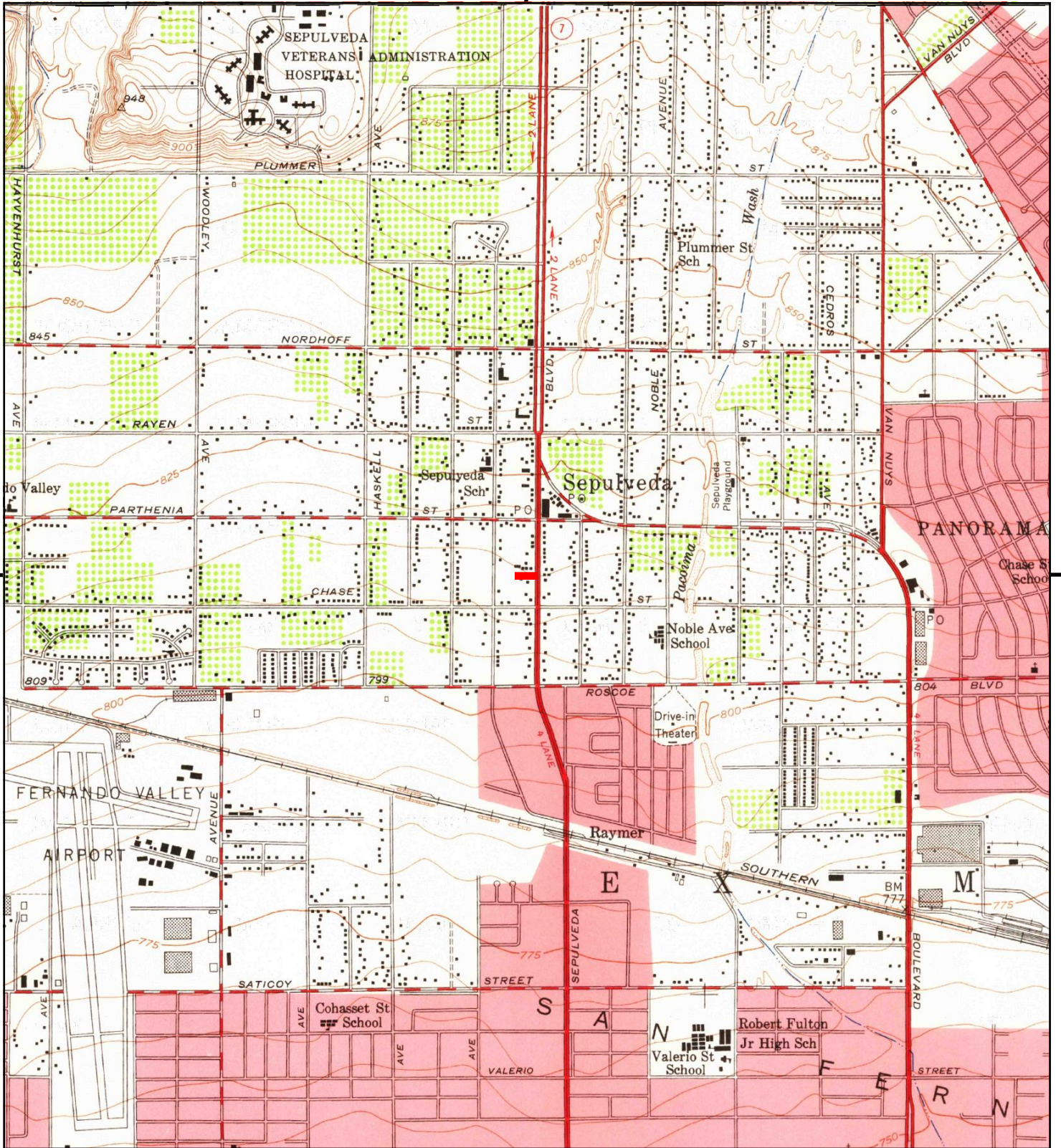
TP, Van Nuys, 1966, 7.5-minute
N, San Fernando, 1966, 7.5-minute

SITE NAME:
ADDRESS:

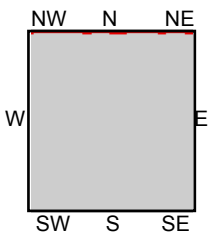
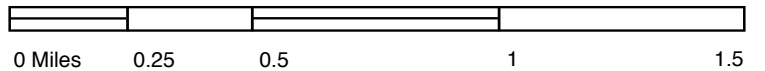
North Hills, CA 91343

CLIENT: EFI Global Inc.





This report includes information from the following map sheet(s).



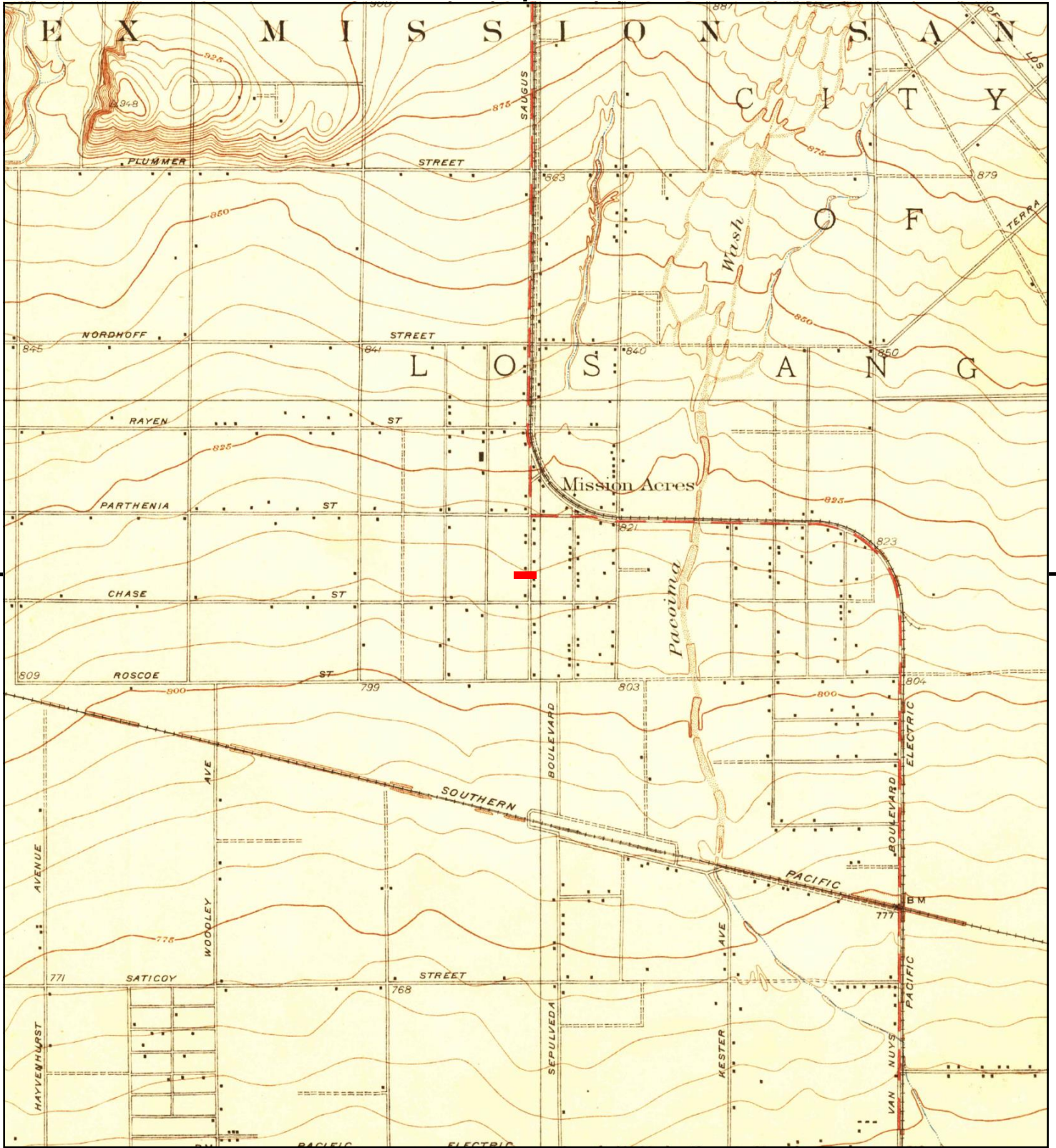
TP, Van Nuys, 1953, 7.5-minute
N, San Fernando, 1953, 7.5-minute

SITE NAME:
ADDRESS:

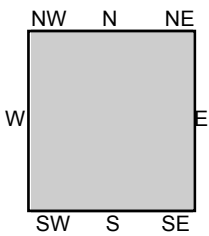
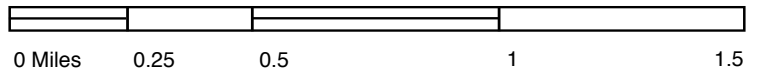
North Hills, CA 91343

CLIENT: EFI Global Inc.





This report includes information from the following map sheet(s).



TP, Pacoima, 1927, 7.5-minute

SITE NAME:

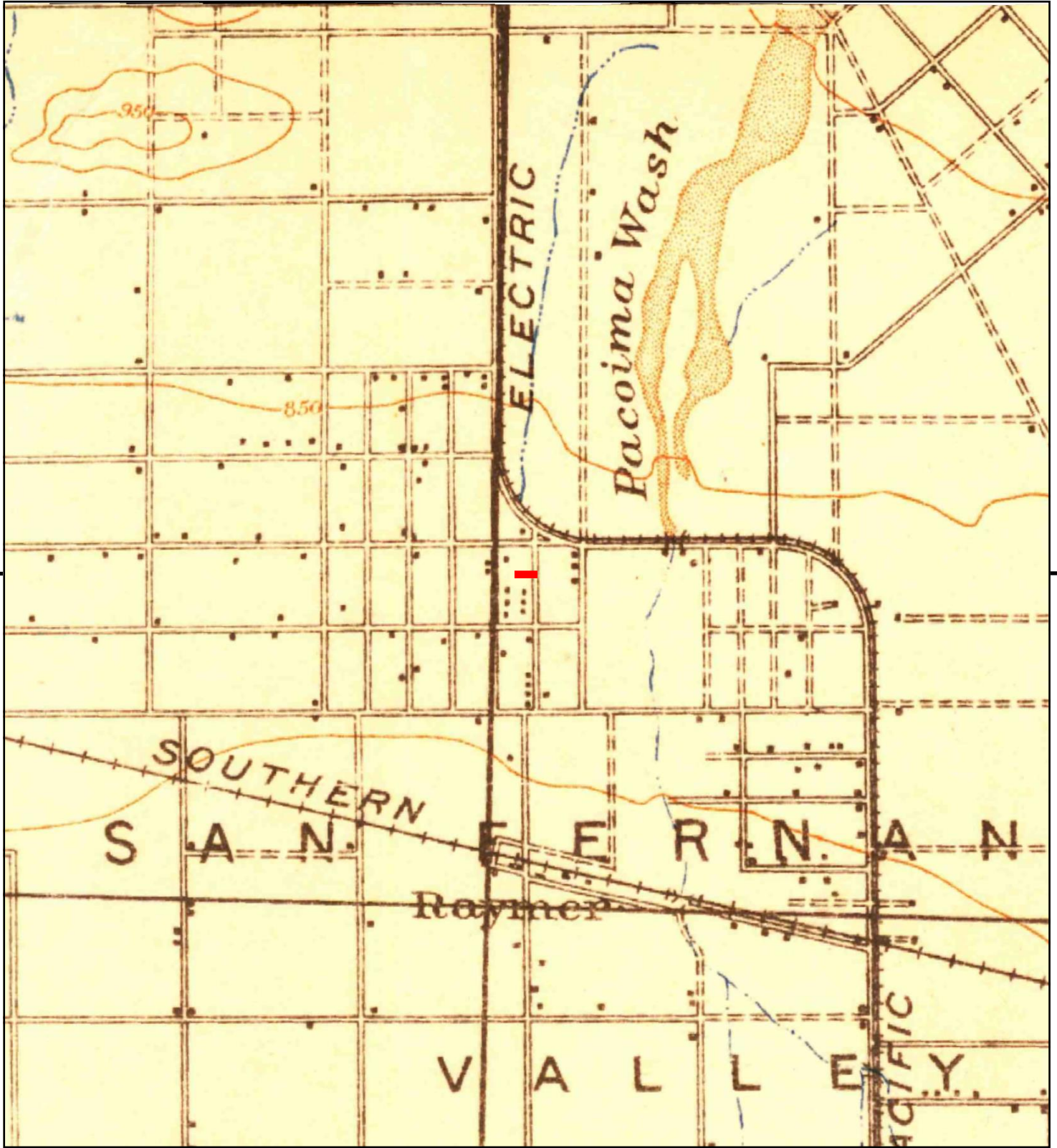
ADDRESS:

North Hills, CA 91343

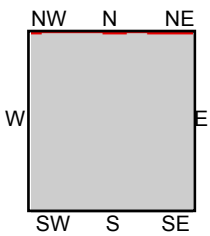
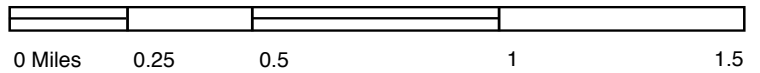
CLIENT:

EFI Global Inc.





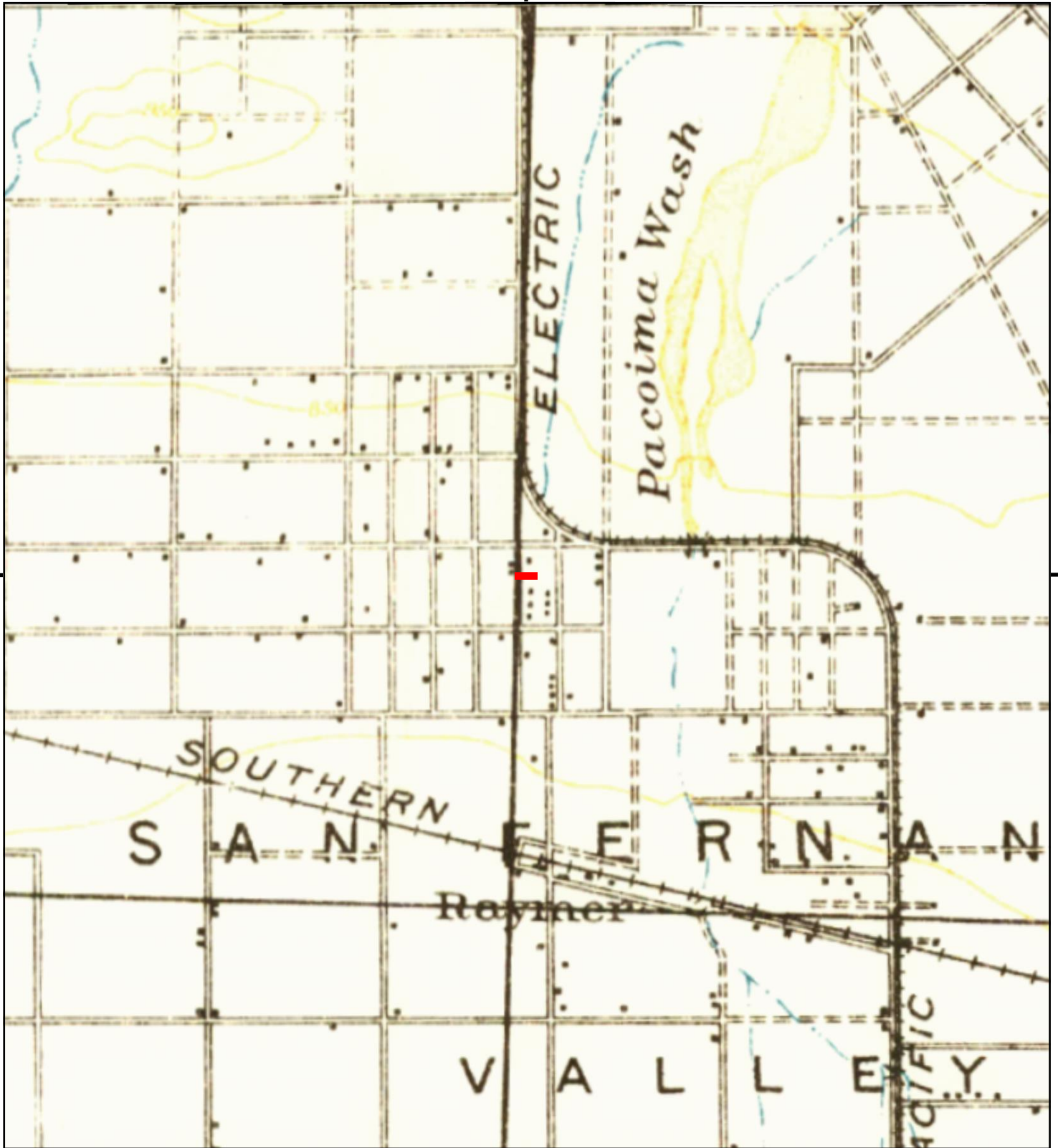
This report includes information from the following map sheet(s).



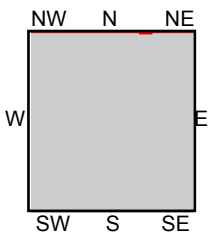
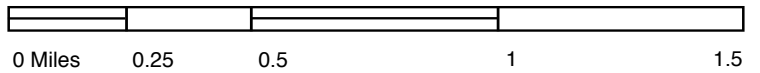
TP, Santa Monica, 1921, 15-minute

SITE NAME:
 ADDRESS:
 North Hills, CA 91343
 CLIENT: EFI Global Inc.





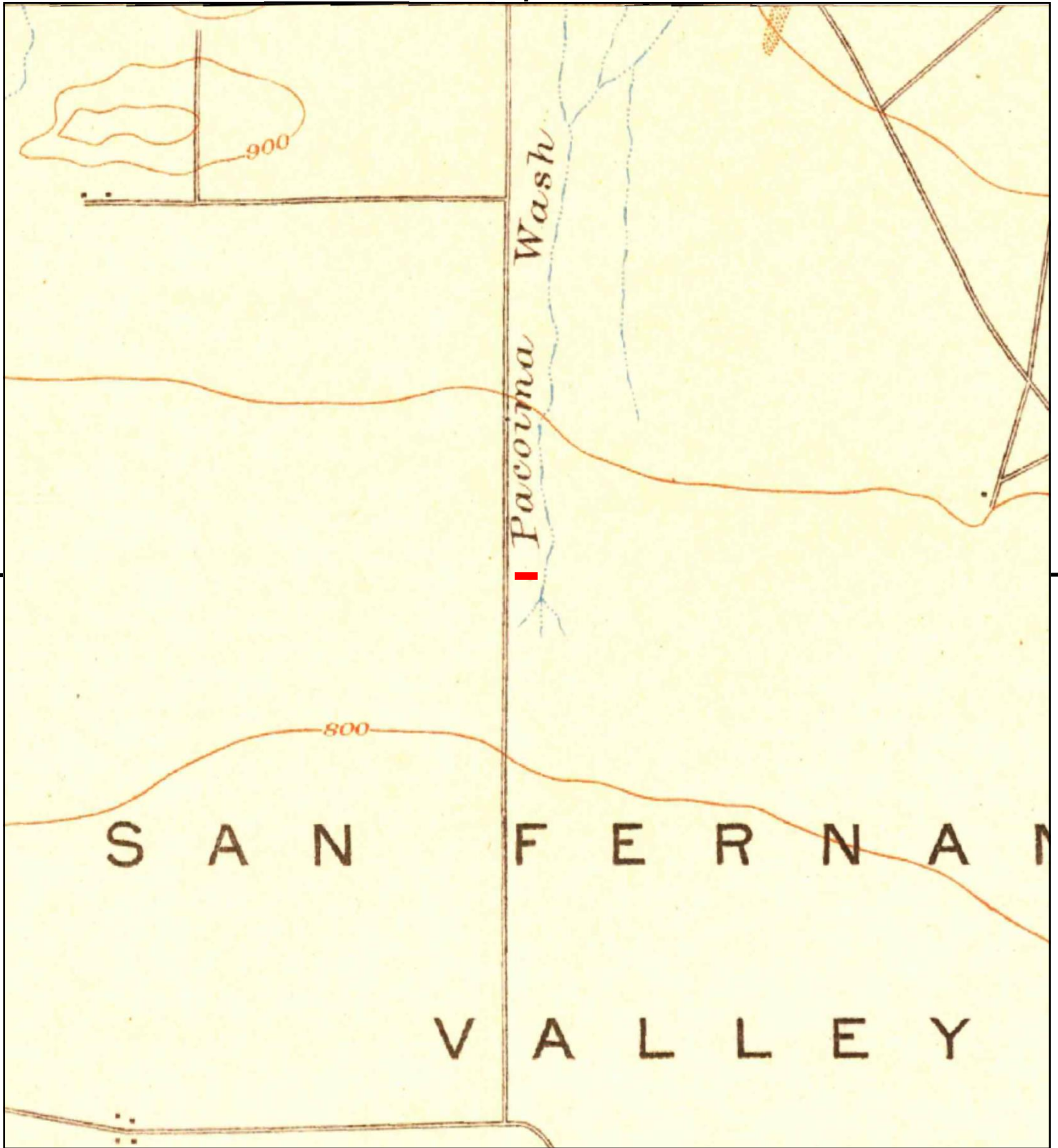
This report includes information from the following map sheet(s).



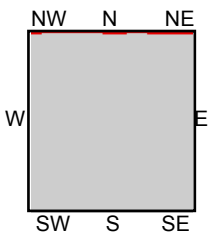
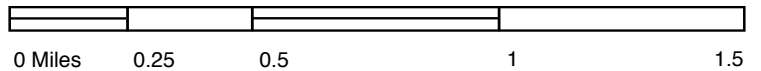
TP, SANTA MONICA, 1920, 15-minute

SITE NAME:
 ADDRESS:
 North Hills, CA 91343
 CLIENT: EFI Global Inc.





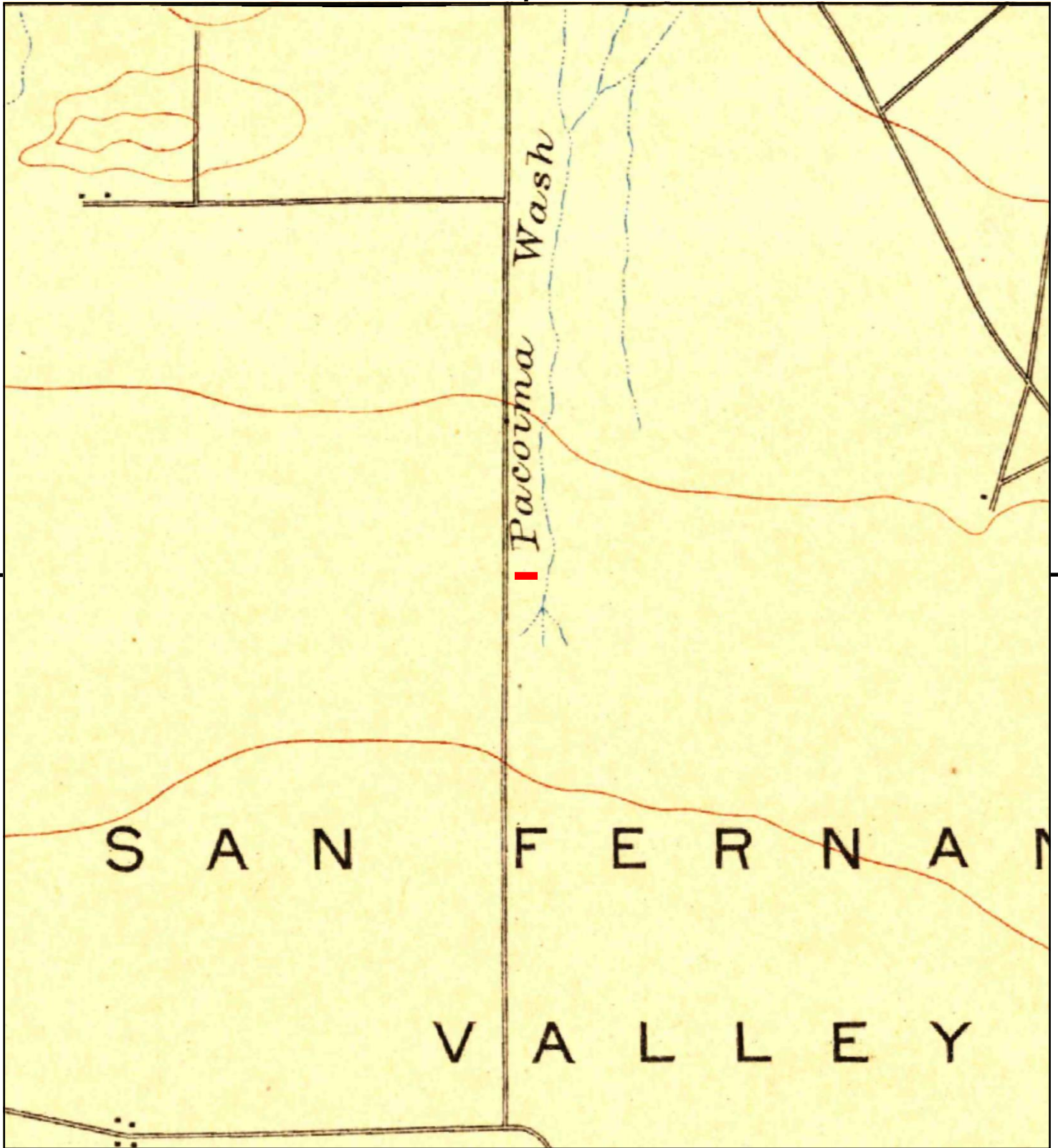
This report includes information from the following map sheet(s).



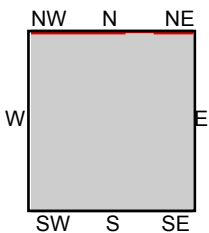
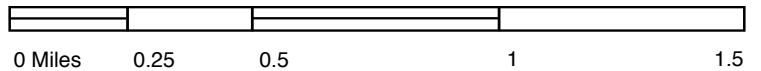
TP, Santa Monica, 1902, 15-minute

SITE NAME:
 ADDRESS:
 North Hills, CA 91343
 CLIENT: EFI Global Inc.





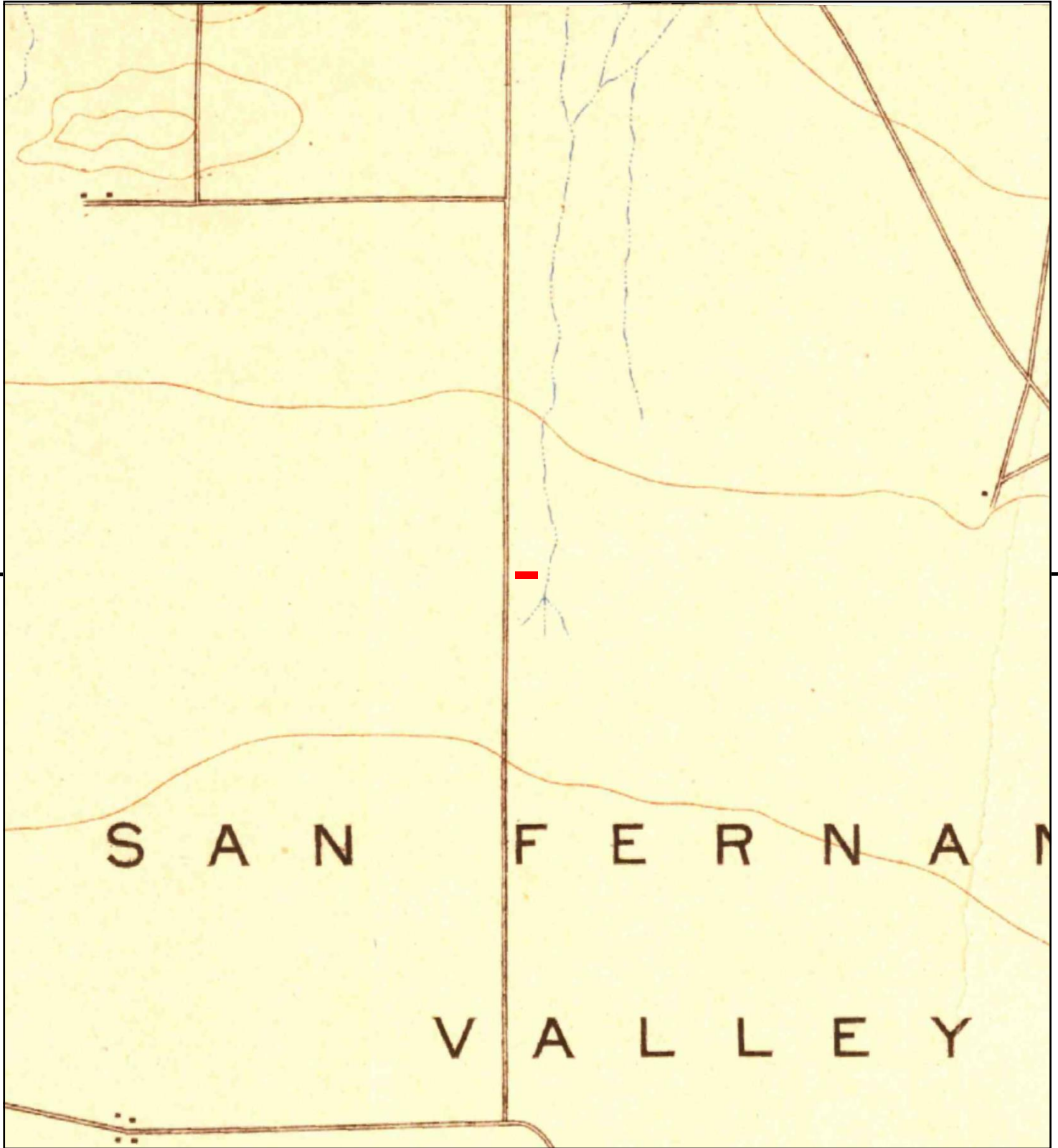
This report includes information from the following map sheet(s).



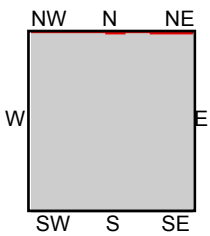
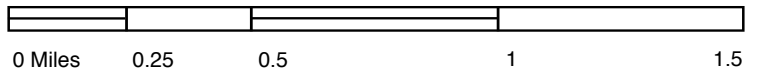
TP, Los Angeles, 1900, 15-minute
 NE, Fernando, 1900, 15-minute
 NE, San Fernando, 1900, 15-minute

SITE NAME:
 ADDRESS: North Hills, CA 91343
 CLIENT: EFI Global Inc.





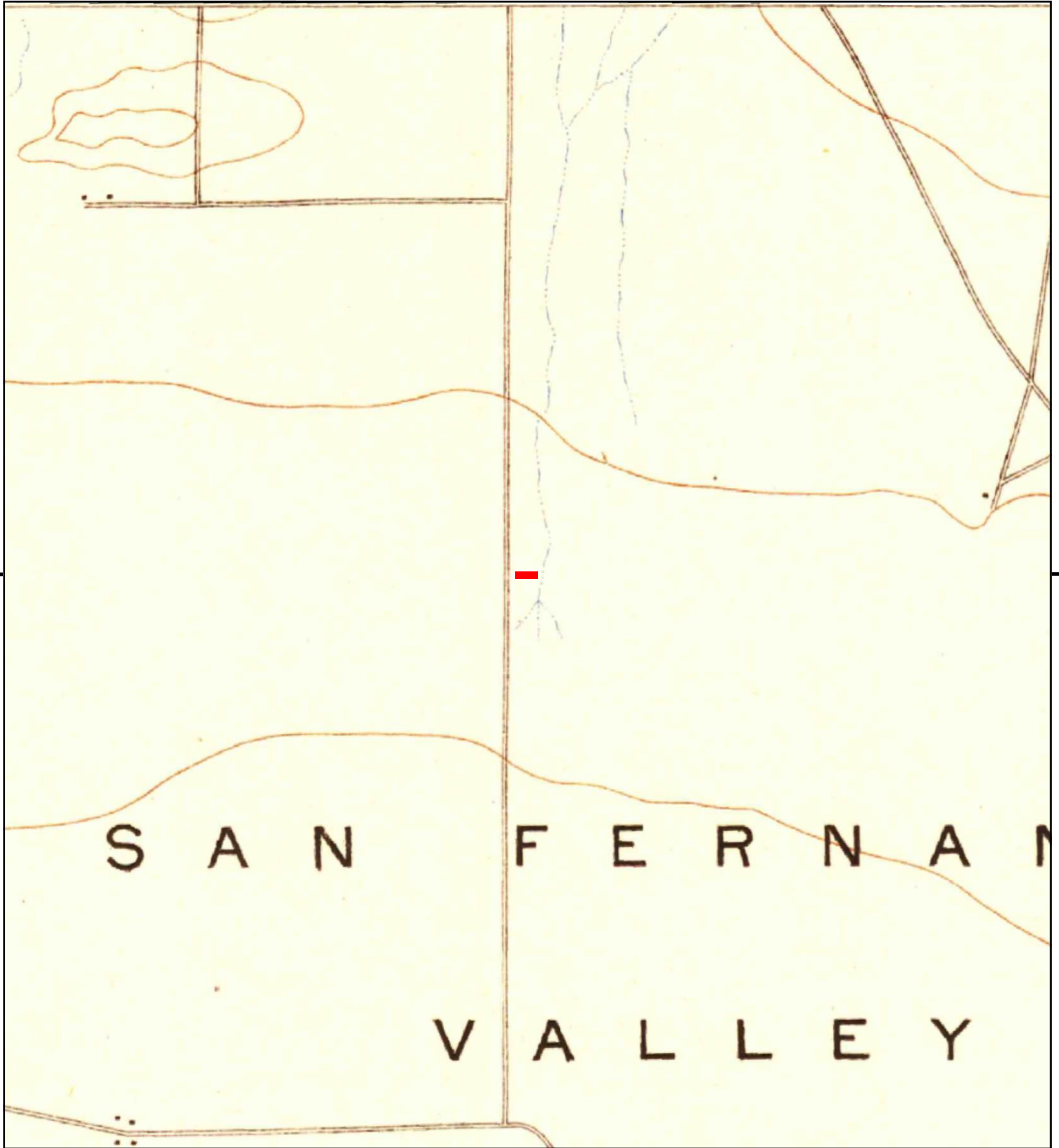
This report includes information from the following map sheet(s).



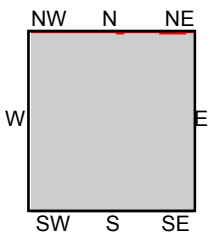
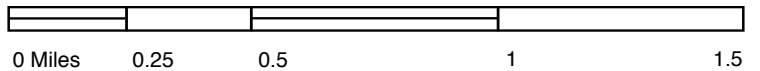
TP, Santa Monica, 1898, 15-minute

SITE NAME:
ADDRESS:
North Hills, CA 91343
CLIENT: EFI Global Inc.





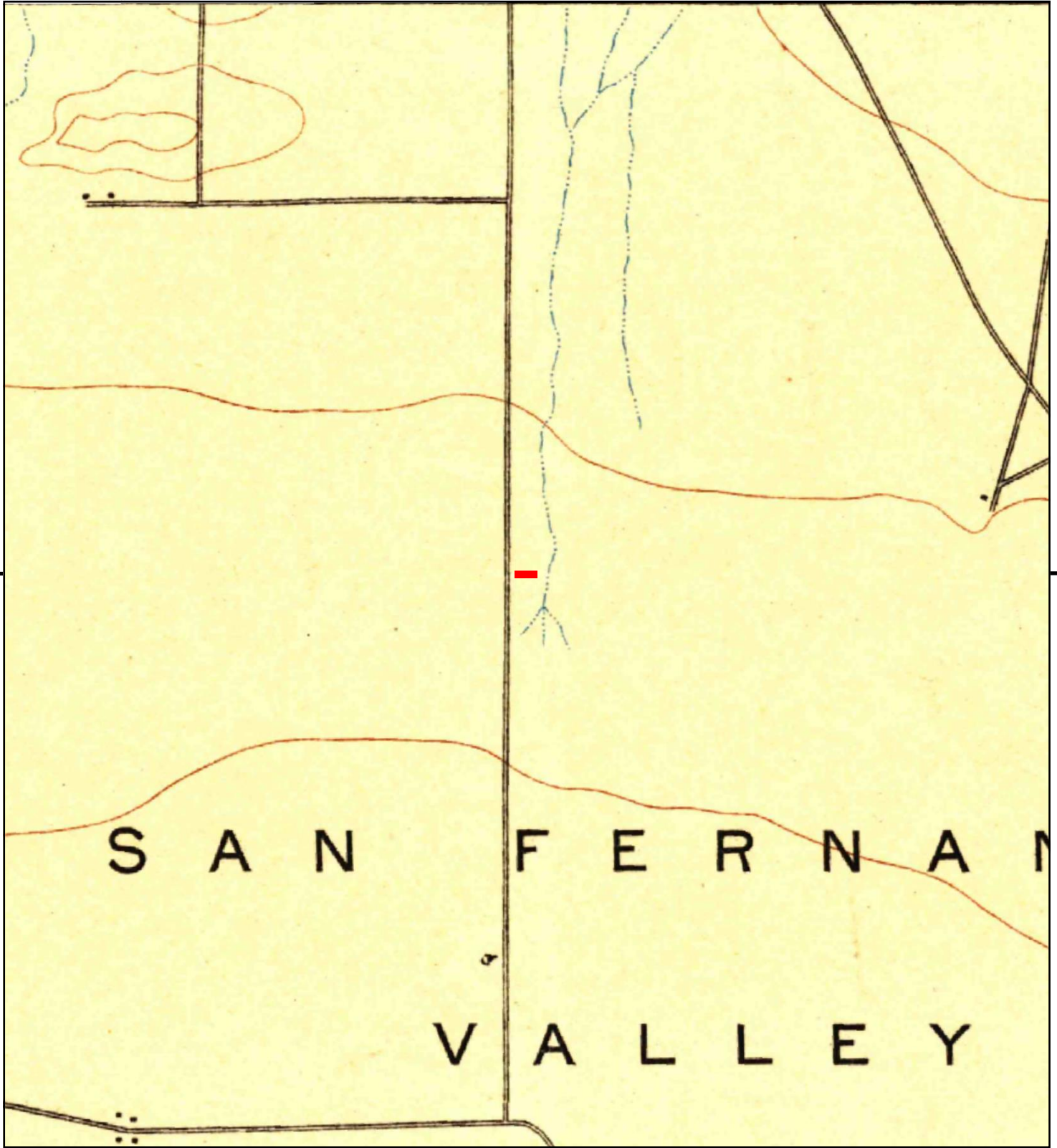
This report includes information from the following map sheet(s).



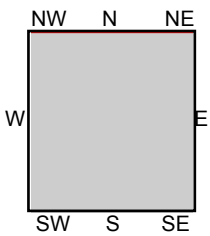
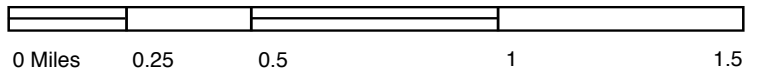
TP, Santa Monica, 1896, 15-minute

SITE NAME:
 ADDRESS:
 North Hills, CA 91343
 CLIENT: EFI Global Inc.





This report includes information from the following map sheet(s).



TP, Los Angeles, 1894, 15-minute

SITE NAME:
 ADDRESS: North Hills, CA 91343
 CLIENT: EFI Global Inc.





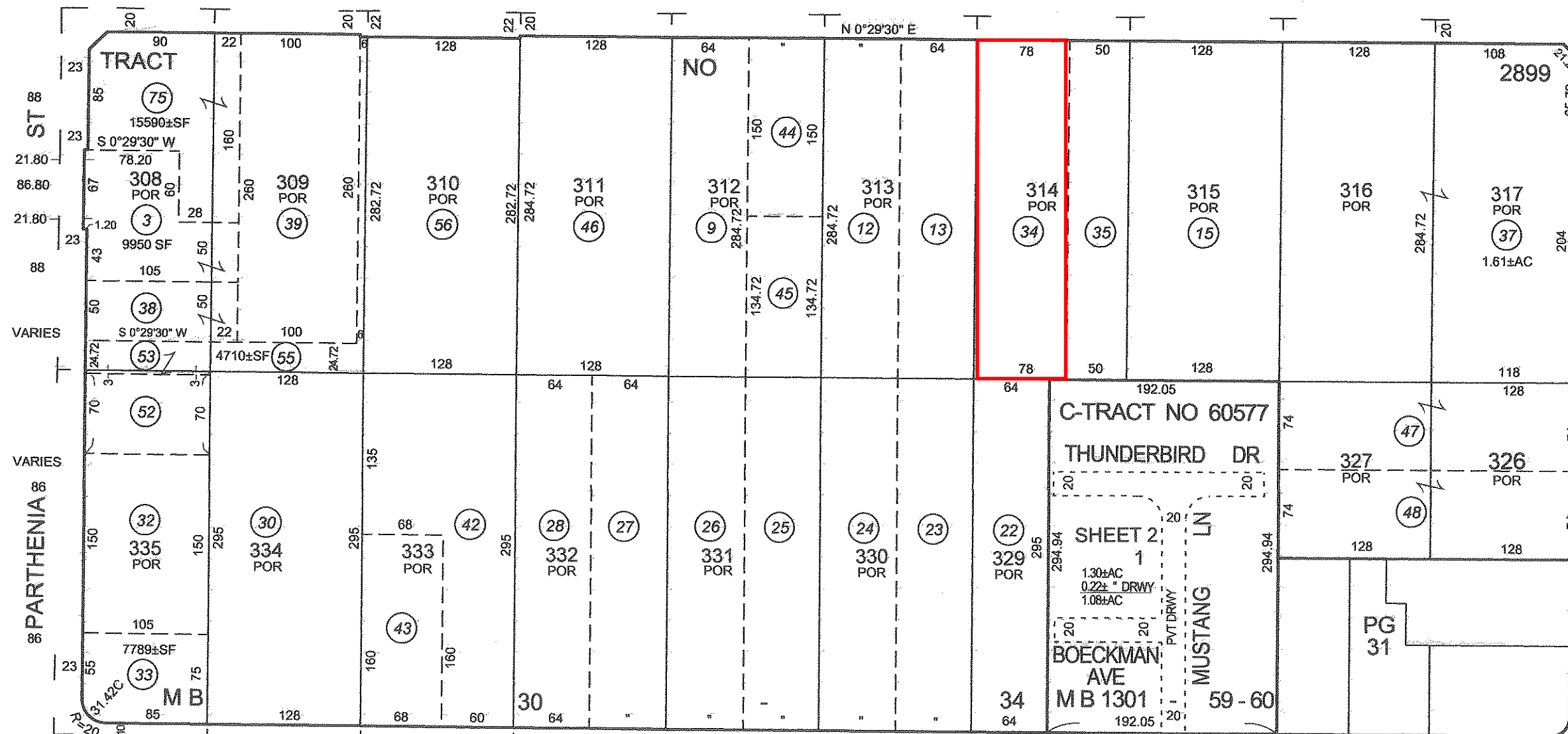
2014

MAPPING AND GIS
SERVICES
SCALE 1" = 100'

PG
21

110 SEPULVEDA 102 102 100

BLVD 100



PG
13

PG
27

86
PARTHENIA

CHASE

80 LANGDON

AVE 80

PG
18

NAPA
ST

PG
19



City of Los Angeles Department of City Planning

11/15/2017 PARCEL PROFILE REPORT

PROPERTY ADDRESSES

8549 N SEPULVEDA BLVD
8547 N SEPULVEDA BLVD
8549 1/2 N SEPULVEDA BLVD

ZIP CODES

91343

RECENT ACTIVITY

None

CASE NUMBERS

CPC-29709-BL
CPC-2010-589-CRA
CPC-1986-602-GPC
CPC-15697-BL
CPC-11751-BL
ORD-164750-SA2470
ORD-155979
ORD-126737

Address/Legal Information

PIN Number	192B145 83
Lot/Parcel Area (Calculated)	22,226.1 (sq ft)
Thomas Brothers Grid	PAGE 531 - GRID G1
Assessor Parcel No. (APN)	2654020034
Tract	TR 2899
Map Reference	M B 30-34
Block	None
Lot	FR 314
Arb (Lot Cut Reference)	1
Map Sheet	192B145

Jurisdictional Information

Community Plan Area	Mission Hills - Panorama City - North Hills
Area Planning Commission	North Valley
Neighborhood Council	North Hills East
Council District	CD 6 - Nury Martinez
Census Tract #	1174.08
LADBS District Office	Van Nuys

Planning and Zoning Information

Special Notes	None
Zoning	[Q]C2-1VL
Zoning Information (ZI)	None
General Plan Land Use	General Commercial
General Plan Note(s)	Yes
Hillside Area (Zoning Code)	No
Specific Plan Area	None
Subarea	None
Special Land Use / Zoning	None
Design Review Board	No
Historic Preservation Review	No
Historic Preservation Overlay Zone	None
Other Historic Designations	None
Other Historic Survey Information	None
Mills Act Contract	None
CDO: Community Design Overlay	None
CPIO: Community Plan Imp. Overlay	None
Subarea	None
CUGU: Clean Up-Green Up	None
NSO: Neighborhood Stabilization Overlay	No
POD: Pedestrian Oriented Districts	None
SN: Sign District	No
Streetscape	No
Adaptive Reuse Incentive Area	None
Ellis Act Property	No
Rent Stabilization Ordinance (RSO)	No
Transit Oriented Communities (TOC)	Tier 1
CRA - Community Redevelopment Agency	None

This report is subject to the terms and conditions as set forth on the website. For more details, please refer to the terms and conditions at zimas.lacity.org
(*) - APN Area is provided "as is" from the Los Angeles County's Public Works, Flood Control, Benefit Assessment.

Central City Parking	No
Downtown Parking	No
Building Line	None
500 Ft School Zone	No
500 Ft Park Zone	No

Assessor Information

Assessor Parcel No. (APN)	2654020034
APN Area (Co. Public Works)*	0.510 (ac)
Use Code	1100 - Commercial - Store - One Story
Assessed Land Val.	\$147,785
Assessed Improvement Val.	\$199,899
Last Owner Change	04/03/1990
Last Sale Amount	\$0
Tax Rate Area	8859
Deed Ref No. (City Clerk)	637570
	3150

Building 1

Year Built	1932
Building Class	DX
Number of Units	0
Number of Bedrooms	0
Number of Bathrooms	0
Building Square Footage	6,082.0 (sq ft)

Building 2	No data for building 2
Building 3	No data for building 3
Building 4	No data for building 4
Building 5	No data for building 5

Additional Information

Airport Hazard	Horizontal Surface Area
Coastal Zone	None
Farmland	Urban and Built-up Land
Urban Agriculture Incentive Zone	YES
Very High Fire Hazard Severity Zone	No
Fire District No. 1	No
Flood Zone	None
Watercourse	No
Hazardous Waste / Border Zone Properties	No
Methane Hazard Site	None
High Wind Velocity Areas	No
Special Grading Area (BOE Basic Grid Map A-13372)	No
Oil Wells	None

Seismic Hazards

Active Fault Near-Source Zone	
Nearest Fault (Distance in km)	5.0020728
Nearest Fault (Name)	Northridge
Region	Los Angeles Blind Thrusts
Fault Type	B
Slip Rate (mm/year)	1.50000000
Slip Geometry	Reverse
Slip Type	Poorly Constrained
Down Dip Width (km)	22.00000000
Rupture Top	5.00000000
Rupture Bottom	20.00000000
Dip Angle (degrees)	42.00000000

This report is subject to the terms and conditions as set forth on the website. For more details, please refer to the terms and conditions at zimas.lacity.org
 (*) - APN Area is provided "as is" from the Los Angeles County's Public Works, Flood Control, Benefit Assessment.

Maximum Magnitude	7.00000000
Alquist-Priolo Fault Zone	No
Landslide	No
Liquefaction	No
Preliminary Fault Rupture Study Area	No
Tsunami Inundation Zone	No

Economic Development Areas

Business Improvement District	None
Promise Zone	None
Renewal Community	No
Revitalization Zone	Valley
State Enterprise Zone	None
Targeted Neighborhood Initiative	None

Public Safety

Police Information

Bureau	Valley
Division / Station	Mission
Reporting District	1981

Fire Information

Bureau	Valley
Batallion	10
District / Fire Station	90
Red Flag Restricted Parking	No

CASE SUMMARIES

Note: Information for case summaries is retrieved from the Planning Department's Plan Case Tracking System (PCTS) database.

Case Number: CPC-29709-BL

Required Action(s): BL-BUILDING LINE

Project Descriptions(s): Data Not Available

Case Number: CPC-2010-589-CRA

Required Action(s): CRA-COMMUNITY REDEVELOPMENT AGENCY

Project Descriptions(s): PROPOSED AMENDMENT AND EXPANSION OF THE REDEVELOPMENT PLAN WITHIN ARLETA-PACOIMA, MISSION HILLS - PANORAMA CITY- NORTH HILLS, NORTH HOLLYWOOD- VALLEY VILLAGE, SUN VALLEY - LA TUNA CANYON, SUNLAND - LAKE VIEW TERRACE - SHADOW HILLS - EAST LA TUNA CANYON, SYLMAR, RESEDA - WEST VAN NUYS

Case Number: CPC-1986-602-GPC

Required Action(s): GPC-GENERAL PLAN/ZONING CONSISTENCY (AB283)

Project Descriptions(s): GENERAL PLAN CONSISTENCY PROGRAM

Case Number: CPC-15697-BL

Required Action(s): BL-BUILDING LINE

Project Descriptions(s): Data Not Available

Case Number: CPC-11751-BL

Required Action(s): BL-BUILDING LINE

Project Descriptions(s): Data Not Available

DATA NOT AVAILABLE

ORD-164750-SA2470

ORD-155979

ORD-126737



Address: 8547 N SEPULVEDA BLVD

APN: 2654020034

PIN #: 192B145 83

Tract: TR 2899

Block: None

Lot: FR 314

Arb: 1









Zoning: [Q]C2-1VL

General Plan: General Commercial



LEGEND

GENERALIZED ZONING

-  OS, GW
-  A, RA
-  RE, RS, R1, RU, RZ, RW1
-  R2, RD, RMP, RW2, R3, RAS, R4, R5
-  CR, C1, C1.5, C2, C4, C5, CW, ADP, LASED, CEC, USC, PVSP, PPSP
-  CM, MR, WC, CCS, UV, UI, UC, M1, M2, LAX, M3, SL
-  P, PB
-  PF




GENERAL PLAN LAND USE

LAND USE

RESIDENTIAL





-  Minimum Residential
-  Very Low / Very Low I Residential
-  Very Low II Residential
-  Low / Low I Residential
-  Low II Residential
-  Low Medium / Low Medium I Residential
-  Low Medium II Residential
-  Medium Residential
-  High Medium Residential
-  High Density Residential
-  Very High Medium Residential

COMMERCIAL






-  Limited Commercial
-  Limited Commercial - Mixed Medium Residential
-  Highway Oriented Commercial
-  Highway Oriented and Limited Commercial
-  Highway Oriented Commercial - Mixed Medium Residential
-  Neighborhood Office Commercial
-  Community Commercial
-  Community Commercial - Mixed High Residential
-  Regional Center Commercial

FRAMEWORK

COMMERCIAL

-  Neighborhood Commercial
-  General Commercial
-  Community Commercial
-  Regional Mixed Commercial






INDUSTRIAL

-  Commercial Manufacturing
-  Limited Manufacturing
-  Light Manufacturing
-  Heavy Manufacturing
-  Hybrid Industrial




PARKING

-  Parking Buffer


PORT OF LOS ANGELES

-  General / Bulk Cargo - Non Hazardous (Industrial / Commercial)
-  General / Bulk Cargo - Hazard
-  Commercial Fishing
-  Recreation and Commercial
-  Intermodal Container Transfer Facility Site



LOS ANGELES INTERNATIONAL AIRPORT

-  Airport Landside / Airport Landside Support
-  Airport Airside
-  LAX Airport Northside

OPEN SPACE / PUBLIC FACILITIES















-  Open Space
-  Public / Open Space
-  Public / Quasi-Public Open Space
-  Other Public Open Space
-  Public Facilities

















INDUSTRIAL

-  Limited Industrial
-  Light Industrial






CIRCULATION

STREET





































-  Arterial Mountain Road
-  Collector Scenic Street
-  Collector Street
-  Collector Street (Hillside)
-  Collector Street (Modified)
-  Collector Street (Proposed)
-  Country Road
-  Divided Major Highway II
-  Divided Secondary Scenic Highway
-  Local Scenic Road
-  Local Street
-  Major Highway (Modified)
-  Major Highway I
-  Major Highway II
-  Major Highway II (Modified)

-  Major Scenic Highway
-  Major Scenic Highway (Modified)
-  Major Scenic Highway II
-  Mountain Collector Street
-  Park Road
-  Parkway
-  Principal Major Highway
-  Private Street
-  Scenic Divided Major Highway II
-  Scenic Park
-  Scenic Parkway
-  Secondary Highway
-  Secondary Highway (Modified)
-  Secondary Scenic Highway
-  Special Collector Street
-  Super Major Highway

FREEWAYS

-  Freeway
-  Interchange
-  On-Ramp / Off-Ramp
-  Railroad
-  Scenic Freeway Highway




MISC. LINES

-  Airport Boundary
-  Bus Line
-  Coastal Zone Boundary
-  Coastline Boundary
-  Collector Scenic Street (Proposed)
-  Commercial Areas
-  Commercial Center
-  Community Redevelopment Project Area
-  Country Road
-  DWP Power Lines
-  Desirable Open Space
-  Detached Single Family House
-  Endangered Ridgeline
-  Equestrian and/or Hiking Trail
-  Hiking Trail
-  Historical Preservation
-  Horsekeeping Area
-  Local Street
-  MSA Desirable Open Space
-  Major Scenic Controls
-  Multi-Purpose Trail
-  Natural Resource Reserve
-  Park Road
-  Park Road (Proposed)
-  Quasi-Public
-  Rapid Transit Line
-  Residential Planned Development
-  Scenic Highway (Obsolete)
-  Secondary Scenic Controls
-  Secondary Scenic Highway (Proposed)
-  Site Boundary
-  Southern California Edison Power
-  Special Study Area
-  Specific Plan Area
-  Stagecoach Line
-  Wildlife Corridor

POINTS OF INTEREST





 Alternative Youth Hostel (Proposed)	 Horticultural Center	 Public Elementary School
 Animal Shelter	 Hospital	 Public Elementary School (Proposed)
 Area Library	 Hospital (Proposed)	 Public Golf Course
 Area Library (Proposed)	HW House of Worship	 Public Golf Course (Proposed)
 Bridge	e Important Ecological Area	 Public Housing
 Campground	 Important Ecological Area (Proposed)	 Public Housing (Proposed Expansion)
 Campground (Proposed)	 Interpretive Center (Proposed)	 Public Junior High School
 Cemetery	 Junior College	 Public Junior High School (Proposed)
HW Church	 MTA / Metrolink Station	 Public Middle School
 City Hall	 MTA Station	 Public Senior High School
 Community Center	 MTA Stop	 Public Senior High School (Proposed)
 Community Library	MWD MWD Headquarters	 Pumping Station
 Community Library (Proposed Expansion)	 Maintenance Yard	 Pumping Station (Proposed)
 Community Library (Proposed)	 Municipal Office Building	 Refuse Collection Center
 Community Park	P Municipal Parking lot	 Regional Library
 Community Park (Proposed Expansion)	 Neighborhood Park	 Regional Library (Proposed Expansion)
 Community Park (Proposed)	 Neighborhood Park (Proposed Expansion)	 Regional Library (Proposed)
 Community Transit Center	 Neighborhood Park (Proposed)	 Regional Park
 Convalescent Hospital	 Oil Collection Center	 Regional Park (Proposed)
 Correctional Facility	 Parking Enforcement	RPD Residential Plan Development
 Cultural / Historic Site (Proposed)	 Police Headquarters	 Scenic View Site
 Cultural / Historical Site	 Police Station	 Scenic View Site (Proposed)
 Cultural Arts Center	 Police Station (Proposed Expansion)	 School District Headquarters
DMV DMV Office	 Police Station (Proposed)	 School Unspecified Loc/Type (Proposed)
DWP DWP	 Police Training site	 Skill Center
 DWP Pumping Station	PO Post Office	 Social Services
 Equestrian Center	 Power Distribution Station	 Special Feature
 Fire Department Headquarters	 Power Distribution Station (Proposed)	 Special Recreation (a)
 Fire Station	 Power Receiving Station	 Special School Facility
 Fire Station (Proposed Expansion)	 Power Receiving Station (Proposed)	 Special School Facility (Proposed)
 Fire Station (Proposed)	C Private College	 Steam Plant
 Fire Supply & Maintenance	E Private Elementary School	 Surface Mining
 Fire Training Site	 Private Golf Course	 Trail & Assembly Area
 Fireboat Station	 Private Golf Course (Proposed)	 Trail & Assembly Area (Proposed)
 Health Center / Medical Facility	JH Private Junior High School	UTL Utility Yard
 Helistop	PS Private Pre-School	 Water Tank Reservoir
 Historic Monument	 Private Recreation & Cultural Facility	 Wildlife Migration Corridor
 Historical / Cultural Monument	SH Private Senior High School	 Wildlife Preserve Gate
 Horsekeeping Area	SF Private Special School	
 Horsekeeping Area (Proposed)	 Public Elementary (Proposed Expansion)	

SCHOOLS/PARKS WITH 500 FT. BUFFER





-  Existing School/Park Site
-  Planned School/Park Site
-  Inside 500 Ft. Buffer

- | | | |
|---|--|--|
|  Aquatic Facilities |  Other Facilities |  Opportunity School |
|  Beaches |  Park / Recreation Centers |  Charter School |
|  Child Care Centers |  Parks |  Elementary School |
|  Golf Course |  Performing / Visual Arts Centers |  Span School |
|  Historic Sites |  Recreation Centers |  Special Education School |
|  Horticulture/Gardens |  Senior Citizen Centers |  High School |
|  Skate Parks | |  Middle School |

COASTAL ZONE




-  Coastal Zone Commission Authority
-  Calvo Exclusion Area
-  Not in Coastal Zone
-  Dual Jurisdictional Coastal Zone

TRANSIT ORIENTED COMMUNITIES (TOC)



-  Tier 1
-  Tier 2
-  Tier 3
-  Tier 4

Note: TOC Tier designation and map layers are for reference purposes only. Eligible projects shall demonstrate compliance with Tier eligibility standards prior to the issuance of any permits or approvals. As transit service changes, eligible TOC Incentive Areas will be updated.

LAMC SECTION 85.02 (VEHICLE DWELLING)

-  No vehicle dwelling anytime
-  No vehicle dwelling overnight between 9:00 PM - 6:00 AM. Must comply with all posted parking restrictions
-  Vehicle dwelling allowed. Must comply with all posted parking restrictions

OTHER SYMBOLS

- | | | |
|---|---|--|
|  Lot Line |  Airport Hazard Zone |  Flood Zone |
|  Tract Line |  Census Tract |  Hazardous Waste |
|  Lot Cut |  Coastal Zone |  High Wind Zone |
|  Easement |  Council District |  Hillside Grading |
|  Zone Boundary |  LADBS District Office |  Historic Preservation Overlay Zone |
|  Building Line |  Downtown Parking |  Specific Plan Area |
|  Lot Split |  Fault Zone |  Very High Fire Hazard Severity Zone |
|  Community Driveway |  Fire District No. 1 |  Oil Wells |
|  Lot Ties |  Tract Map | |
|  Building Outlines 2014 |  Parcel Map | |
|  Building Outlines 2008 | | |



BASEMAPS


MAP LAYERS



Measure



- Wetlands 1 2
- Riparian 1 2
- Riparian Mapping Areas 1 2
- Data Source 1 2
 - Source Type
 - Image Scale
 - Image Year
- Areas of Interest 2
- FWS Managed Lands 1 2
- Historic Wetland Data 1 2



1:2,257
34.224 | -118.472

Find By Location

Find My Current Location

or

Street: 8545 Sepulveda Boulevard

City: North Hills

Zip: 91343

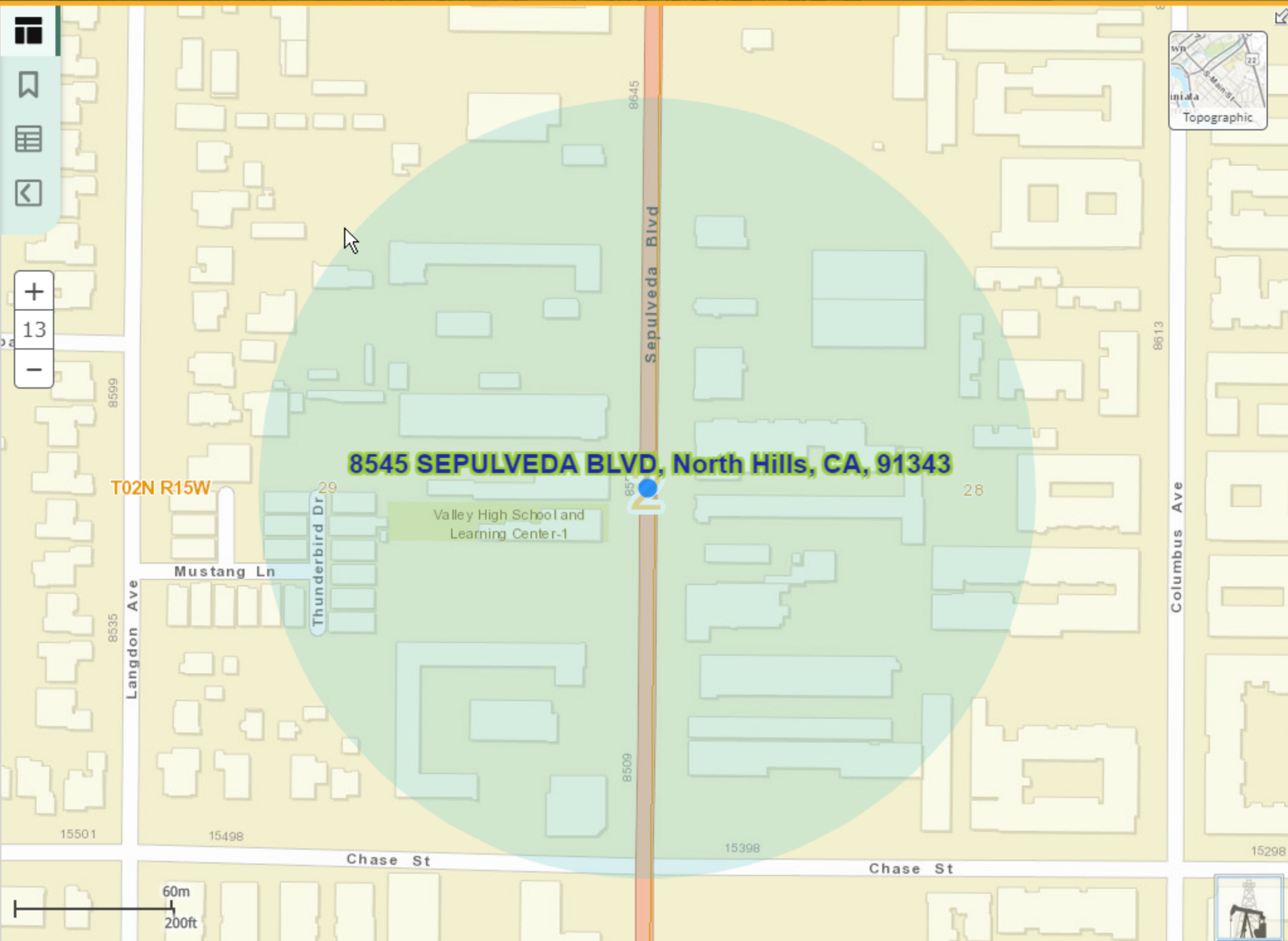
Display a 500 foot buffer

Buffer radius is limited to 10 mi (52800ft).

- Find By API
- Find By Lat, Long
- Find By PLSS
- Find By Oil/Gas Field

Data (Layers):

- Notices & Permits
- DOGGR Wells
 - Label: API# Well# Detailed
- EPA Wells for Aquifer Exemption Review
 - Enhanced Oil Recovery Wells
 - Disposal Wells
- TR26 Onshore Seeps
- Oil/Gas Fields
- California Geologic Map
- DOGGR Districts
- Public Land Survey System



Casas, Daniel

From: Casas, Daniel
Sent: Thursday, October 26, 2017 11:27 AM
To: 'glenn.castillo@dtsc.ca.gov'; 'robert.hardison@dtsc.ca.gov'
Subject: Public Records Request

Regional Records Coordinator,

This firm is requesting a review of all files/reports both current and historical for the property located at:

8545 Sepulveda Boulevard, North Hills, CA 91343

8549 Sepulveda Boulevard, North Hills, CA 91343

8549 ½ Sepulveda Boulevard, North Hills, CA 91343

8547 Sepulveda Boulevard, North Hills, CA 91343

Please feel free to contact Christopher Rude with any questions or concerns at Christopher_Rude@efiglobal.com or 310-854-6300.

Sincerely,

Daniel Casas

Environmental Specialist

EFI Global Inc.

5261 West Imperial Highway
Los Angeles, CA 90045

T 310 854 6300

TF 888 705 6300

F 310 854 0199

M 310 430 0025

E Daniel_Casas@EFIGlobal.com

www.efiglobal.com

Assign a Project 24/7: efiglobal.com/Assign-a-Project

CSLB License #: 885902 – A, B, HAZ, ASB



Note: The information contained in this message is confidential. If you are not the intended recipient, or an employee or agent responsible for delivering this message to the intended recipient, do not distribute or copy this communication. If you have received this communication in error, please notify us immediately by replying to the sender. Thank you for your cooperation.



Matthew Rodriguez
Secretary for
Environmental Protection



Department of Toxic Substances Control

Barbara A. Lee, Director
9211 Oakdale Avenue
Chatsworth, California 91311



Edmund G. Brown Jr.
Governor

October 27, 2017

Mr. Daniel Casas
EFI Global Inc.
5261 W. Imperial Highway
Los Angeles, CA 90045

8545 Sepulveda Boulevard, North Hills, CA 91343
8549 Sepulveda Boulevard, North Hills, CA 91343
8549 ½ Sepulveda Boulevard, North Hills, CA 91343
8547 Sepulveda Boulevard, North Hills, CA 91343
PR3-102617-02

Dear Mr. Casas:

We have received your Public Records Act Request for records from the Department of Toxic Substances Control.

After a thorough review of our files we have found that no such records exist at this office pertaining to the sites/facilities referenced above.

We would also like to inform you about EnviroStor, a database that provides information and documents on over 5,000 DTSC cleanup sites. EnviroStor can be accessed at: <http://www.envirostor.dtsc.ca.gov/public>. Also, a computer is available in the Central Files of each DTSC Regional Office for use by community members to view EnviroStor.

If you have any questions or would like further information regarding your request, please contact me at (818)717-6521.

Sincerely,

Robert Hardison/aa
Regional Records Coordinator

Sites and Facilities

Cleanup Sites

- Federal Superfund
- State Response
- Voluntary Cleanup
- School Cleanup
- Evaluation
- School Investigation
- Military Evaluation
- Tiered Permit
- Corrective Action

STATUS

All Statuses

Permitted Sites

- Operating
- Post-Closure
- Non-Operating

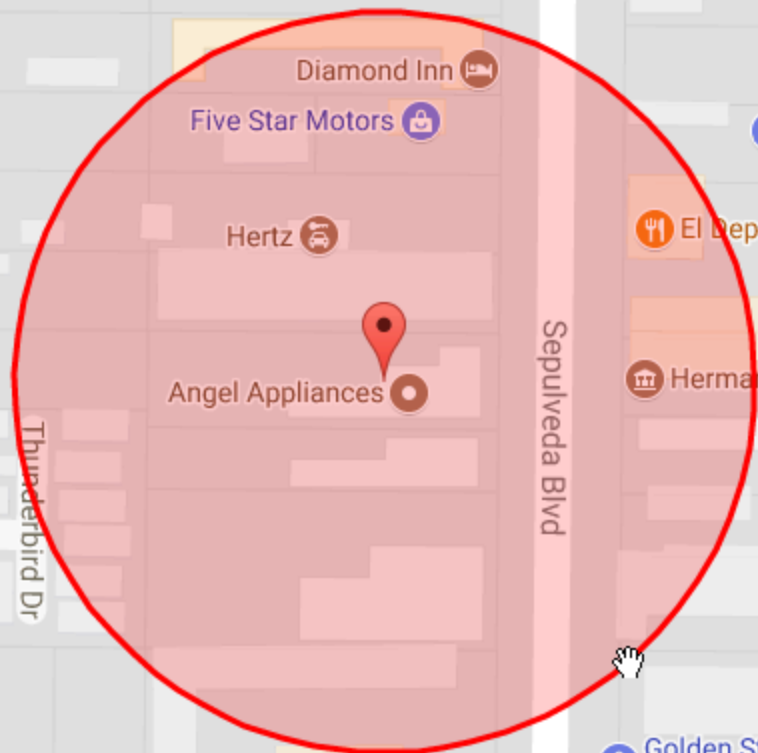
Other Sites

- GeoTracker LUST Cleanup
- GeoTracker Cleanup Program
- GeoTracker Military Cleanup

GIS Layers

Tools

[TAKE A TOUR](#) [SHARE THIS MAP](#)



Casas, Daniel

From: Casas, Daniel
Sent: Thursday, October 26, 2017 11:25 AM
To: 'RB4-PublicRecords@waterboards.ca.gov'
Subject: Public Records Request

Hello,

This firm is requesting records for the following addresses:

8545 Sepulveda Boulevard, North Hills, CA 91343

8549 Sepulveda Boulevard, North Hills, CA 91343

8549 ½ Sepulveda Boulevard, North Hills, CA 91343

8547 Sepulveda Boulevard, North Hills, CA 91343

We are requesting any information from your department pertaining to the above properties.

Please feel free to contact Christopher Rude at 310-854-6300 or Christopher_Rude@efiglobal.com with any questions.

Thank you for your assistance with this information.

Daniel Casas

Environmental Specialist

EFI Global Inc.

5261 West Imperial Highway
Los Angeles, CA 90045

T 310 854 6300

TF 888 705 6300

F 310 854 0199

M 310 430 0025

E Daniel_Casas@EFIGlobal.com

www.efiglobal.com

Assign a Project 24/7: efiglobal.com/Assign-a-Project

CSLB License #: 885902 – A, B, HAZ, ASB



Note: The information contained in this message is confidential. If you are not the intended recipient, or an employee or agent responsible for delivering this message to the intended recipient, do not distribute or copy this communication. If you have received this communication in error, please notify us immediately by replying to the sender. Thank you for your cooperation.

Rude, Christopher

From: Casas, Daniel
Sent: Tuesday, October 31, 2017 8:43 AM
To: Rude, Christopher
Subject: FW: Public Records Request/2017102605A

Agency response for project#9836002894.

Daniel Casas

Environmental Specialist

EFI Global Inc.
5261 West Imperial Highway
Los Angeles, CA 90045

T 310 854 6300
TF 888 705 6300
F 310 854 0199
M 310 430 0025
E Daniel_Casas@EFIGlobal.com

www.efiglobal.com

Assign a Project 24/7: efiglobal.com/Assign-a-Project

CSLB License #: 885902 – A, B, HAZ, ASB



Note: The information contained in this message is confidential. If you are not the intended recipient, or an employee or agent responsible for delivering this message to the intended recipient, do not distribute or copy this communication. If you have received this communication in error, please notify us immediately by replying to the sender. Thank you for your cooperation.

From: Gallardo, Laura@Waterboards [mailto:Laura.Gallardo@waterboards.ca.gov] **On Behalf Of** WB-RB4-PublicRecords
Sent: Monday, October 30, 2017 3:17 PM
To: Casas, Daniel
Cc: Gallardo, Laura@Waterboards
Subject: RE: Public Records Request/2017102605A

The Regional Board has reviewed its files and has concluded that it does not have any records that are responsive to your request.

From: Casas, Daniel [mailto:Daniel_Casas@EFIGLOBAL.COM]
Sent: Thursday, October 26, 2017 11:25 AM

To: WB-RB4-PublicRecords <RB4-PublicRecords.RB4-PublicRecords@waterboards.ca.gov>

Subject: Public Records Request

Hello,

This firm is requesting records for the following addresses:

8545 Sepulveda Boulevard, North Hills, CA 91343

8549 Sepulveda Boulevard, North Hills, CA 91343

8549 ½ Sepulveda Boulevard, North Hills, CA 91343

8547 Sepulveda Boulevard, North Hills, CA 91343

We are requesting any information from your department pertaining to the above properties.

Please feel free to contact Christopher Rude at 310-854-6300 or Christopher_Rude@efiglobal.com with any questions.

Thank you for your assistance with this information.

Daniel Casas

Environmental Specialist

EFI Global Inc.

5261 West Imperial Highway
Los Angeles, CA 90045

T 310 854 6300

TF 888 705 6300

F 310 854 0199

M 310 430 0025

E Daniel_Casas@EFIGlobal.com

www.efiglobal.com

Assign a Project 24/7: efiglobal.com/Assign-a-Project

CSLB License #: 885902 – A, B, HAZ, ASB



Note: The information contained in this message is confidential. If you are not the intended recipient, or an employee or agent responsible for delivering this message to the intended recipient, do not distribute or copy this communication. If you have received this communication in error, please notify us immediately by replying to the sender. Thank you for your cooperation.

Sites and Facilities - INFO

Cleanup Sites

- LUST Cleanup Sites
- Cleanup Program Sites
- Military Cleanup Sites
- ▲ DTSC Cleanup Sites

Permitted Facilities

- Waste Discharge Requirements (WDR) Sites
- Permitted USTs - [INFO](#)
- ▲ DTSC Hazardous Waste Sites
- Land Disposal Sites
- Irrigated Lands Regulatory Program Sites
- Oil / Gas Sites

Other Sites

- Project Sites
- Non-Case Information Sites
- Sampling Points - Public
- Field Points

SIGNIFIES A CLOSED SITE

Tools

Map Coverages

[TAKE A TOUR](#) [VIEW ON GAMA](#)





PUBLIC RECORDS REQUEST FORM

Request Information

Date Stored	Time Stored
Public Record Request Nbr	Public Record Request Tracking Nbr 95271

Attention Requestor

Please fill out this form completely. You may include an attachment to the form, if necessary.

Requestor Information

Requestor Name Christopher	Requestor Address 5261 West Imperial Highway
Requestor Company EFI Global	Requestor City Los Angeles
Requestor Email* CHRISTOPHER_RUDE@EFIGLOBAL.COM	Requestor State CA
Requestor Phone (310)854-6300	Requestor Zip Code 90045

Type of Requested Record(s).

REQUESTED RECORDS. **Please be as specific as possible in describing the records you are seeking.** The more specific you are, the easier it will be to determine if such records exist in District files. Please contact the Public Records Unit if you need assistance in identifying District records.
Note: Permits to Operate, Equipment Lists, Notices of Violation, Notices to Comply, and Emissions Summaries are available through SCAQMD's FIND page at <http://www3.aqmd.gov/webappl/fim/prog/search.aspx> (you need to copy and paste this link into your browser).

Please Enter a description of the records you are requesting here: *
 We are requesting any information from your departments pertaining to air emissions, including permits to operate, equipment lists and notices of violation.

Time Period of Documents Requested

Start Date* 01/01/1900	End Date* 10/26/2017
---------------------------	-------------------------

Requested Facility or Site Information (if applicable)

Note: You may only include one Facility or Site per Form.

Facility ID (if known)	Address 8545, 8547, 8549, and 8549 ½ Sepulveda Boulevard	
Facility Name (if known)	City North Hills	Zip Code 91343

Requested Application or Permit List. (if applicable)

Please click the Add Button to the right to enter a Application/Permit Number

Supplemental Attachments

Supplemental Documents

Note: Please use the above button for attaching additional documents that will help define your public records request.

[Print](#)

INSTRUCTIONS FOR REQUESTING RECORDS

(California Public Records Act, Govt. Code Sections 6250-6276.48)

1. In order to expedite your request, please fill out the form completely. Requests may also be submitted by phone at (909) 396-3700, by facsimile to (909) 396-3330, or by email to PublicRecordsRequests@aqmd.gov.
 2. Requests must be for records prepared, owned, used, or retained by the District (Gov. Code Sec. 6252(e)). Requests should be for clearly identifiable records. The District is not required to create a new record in response to a request. The District will assist the requestor in making a request that describes reasonably identifiable records (Gov. Code Sec. 6253.1). Documents will not be provided if disclosure would infringe upon a copyright, trade secret, or is otherwise exempt in accordance with state law.
 3. A search for facility records can only be conducted by one or all of the following:
 - a) Facility Name, Address, or Identification Number
 - b) Facility Application Number, or Permit to Operate Number; or
 - c) Facility Notice of Violation/Notice to Comply Number.
 4. You will be notified within ten (10) days whether your request seeks copies of disclosable public records prepared, owned, used, or retained by this agency. In some cases, the District may need an additional 14 days to respond. If so, you will be notified in writing. You will also be provided an estimated date of when the records will be made available.
 5. Communications regarding your request, and any records, will be provided by email, unless specified otherwise.
 6. If the search for records finds the records voluminous, you will be notified of the approximate number of pages and/or length of time it will take to process your request.
 7. If the records you requested have been marked confidential by the source of the record, you will be notified and given the option of continuing with the District's Trade Secret process.
 8. If your request is to review records, rather than receive copies, the District will notify you once the records are gathered, and arrangements will be made for your review.
 9. The charge for the direct cost of duplication is as follows: Paper Copies, \$0.15/page each over 10 pages (first 10 pages are free); Copied CD's or flash drives, no charge; and Copied Audio Tapes, \$5.00 each. After a preliminary estimate, advance payment may be required.
 10. If the request is for information in an electronic format, the requestor shall bear the cost of producing a copy of the record, including the cost to construct the record and the cost of programming and computer services necessary to produce a copy of the record, when either of the following applies: (1) the District would be required to produce a copy of an electronic record and the record is one that is produced only at otherwise regularly scheduled intervals, or (2) the request would require data compilation, extraction, or programming to produce the record. (Gov. Code Sec. 6253.9(b)). The transfer of gathered electronic records onto CD, DVD or flash drive typically costs \$10.00 each. An invoice will accompany your records when completed.
- Note: For further information, please refer to the District's Guidelines for Implementing the California Public Records Act. The Guidelines are available in the lobby of the District Headquarters or on the District's web site at www.aqmd.gov.
- Note: If you have questions pertaining to the submittal of a Public Records Act request, you may contact the Public Records Unit, (909) 396-3700, Tuesday through Friday, 7:00 a.m. to 5:30 p.m. Our Fax number is (909) 396-3330. Our email address is PublicRecordsRequests@aqmd.gov.

[Submit Your Public Records Request](#)

SCAQMD Facility Equipment List Report

Facility: 14629 ANGEL APPLIANCE	Status: Active	MR: 1302	SIC: 7359	Team: 1
Last Inspection: 08/27/2015	On Hold:	Suspended:	TS: TS-11 Industrial: Sector-based Inspections	Quarter: 0010 - inspect in 3rd quarter, every year
Contact:	RECLAIM: N	TITLE V: N	AIRS ID:	Assignment: 1514465
Location Address: 8545 SEPULVEDA BLVD, SEPULVEDA 91343-5893 Sector:VC	Inspector: KL04 KATHLEEN LINSON		Inspection Date: 08/27/2015	
Mailing Address: 8545 SEPULVEDA BLVD, SEPULVEDA 91343-5893 Sector:VC	Disposition: Not Operating - Equipment Still On Site			
Instruction:				

Application No.	Permit No.	Permit Issue Date	Permit Status	Equipment Category	BCAT/CCAT Description	Application Date	Application Status
C37274	M20679	11/18/1981	INACTIVE	60	CCAT SPRAY BOOTH PAINT AND SOLVENT	01/01/1990	PERMIT TO OPERATE GRANTED

Information Management
Public Records Unit

Direct Dial (909) 396-3700
Fax:(909) 396-3330

COMPLETION LETTER

November 03, 2017

CHRISTOPHER RUDE
EFI GLOBAL
5261W. IMPERIAL HWY.
LOS ANGELES, CA 90045

Ref.: CONTROL NO. 92497
Received 10/26/2017

Re: APPL'S, P/O'S, & NOV'S FOR 8545, 8547, 8549 & 8549 1/2 SEPULVEDA BLVD,
NORTH HILLS, CA.

After a thorough search of this agency's records, the following records were found:
APPL, P/O & EQL FOR 8545 SEPULVEDA BLVD, NORTH HILLS, CA.

The following records were not found:
APPL'S, P/O'S FOR 8547, 8549 & 8549 1/2 SEPULVEDA BLVD, NORTH HILLS, CA.
NOV'S FOR 8545, 8547, 8549 & 8549 1/2 SEPULVEDA BLVD, NORTH HILLS, CA.

YOUR REQUESTED RECORDS WERE PROVIDED ELECTRONICALLY ON 11/03/2017

If you have any questions, please do not hesitate to contact me, Tuesday through Friday, **8:00 a.m. to 4:30 p.m.**

Sincerely,

MELANIE FOSTER x3772
For COLLEEN PAINE
Public Records Coordinator

:mf



SOUTH COAST AIR QUALITY MANAGEMENT DISTRICT

PERMIT TO OPERATE

M 20679

9150 FLAIR DRIVE, EL MONTE, CALIFORNIA 91731

Operation under this permit must be conducted in compliance with all information included with the initial application and the initial permit conditions. The equipment must be properly maintained and kept in good operating condition at all times. In accordance with Rule 206, this Permit to Operate or copy must be posted on or within 8 meters of equipment.

LEGAL OWNER OR OPERATOR: **ANGEL APPLIANCES**
8545 SEPULVEDA BLVD.
EQUIPMENT LOCATED AT: **SEPULVEDA, CALIFORNIA**

APPL. NO. C-37274

EQUIPMENT DESCRIPTION AND CONDITIONS:

SPRAY BOOTH, SPRAYKING, FLOOR FILTER TYPE, MODEL DI 875, 8'-4" W. X 7'-9" H. X 10'-0" D., WITH ONE 2 H.P. EXHAUST FAN.

-CONDITION-

- 1. THIS SPRAY BOOTH MUST NOT BE OPERATED UNLESS ALL EXHAUST AIR PASSES THROUGH FILTER MEDIA AT LEAST 2 INCHES THICK.**
- 2. A GAUGE MUST BE INSTALLED TO INDICATE, IN INCHES OF WATER, THE STATIC PRESSURE DIFFERENTIAL ACROSS THE EXHAUST FILTERS. IN OPERATION, THE PRESSURE DIFFERENTIAL MUST NOT EXCEED 0.25 INCH OF WATER.**

PAGE I OF II PAGES

This initial permit must be renewed by **11/1/82** unless the equipment is moved, or changes ownership. If billing for annual renewal fee (File 301.f) not received by expiration date, contact office above.

This permit does not authorize the emission of air contaminants in excess of those allowed by Division 26 of the Health and Safety Code of the State of California or the Rules of the Air Quality Management District. This permit cannot be considered as permission to violate existing laws, ordinances, regulations or statutes of other government agencies.

60000a 2266

EXECUTIVE OFFICER

Maria S. Cruz

BY PERMIT SECTION

DATE

NOV 18 '81

VOID UNLESS VALIDATED

76P235M-REV. 2-81

FILE COPY

SOUTH COAST AIR QUALITY MANAGEMENT DISTRICT

CONTINUATION OF PERMIT NO. M 20679
(MUST BE DISPLAYED WITH PERMIT)

3. ORGANIC SOLVENTS USED IN THIS EQUIPMENT MUST BE CLEARLY LABELED AS NON-PHOTOCHEMICALLY REACTIVE BY THE SUPPLIER OR, FOR BULK SHIPMENTS, SHOWN TO BE NON-PHOTOCHEMICALLY REACTIVE ON BILLS OF LADING OR INVOICES.
4. THE TOTAL QUANTITY OF COATINGS AND SOLVENTS USED IN THIS EQUIPMENT MUST NOT EXCEED 6 GALLONS IN ANY ONE DAY OR 1 GALLON IN ANY ONE HOUR.

APPL. NO. C-37274

SOUTH COAST AIR QUALITY MANAGEMENT DISTRICT
APPLICATION FOR PERMIT TO CONSTRUCT AND PERMIT TO OPERATE

PLEASE TYPE OR PRINT

1A. PERMIT TO BE ISSUED TO: ANGEL APPLIANCES		APCD USE 2-3 4-5 6-12 2746008	
BUSINESS LICENSE NAME OF ORGANIZATION THAT IS TO RECEIVE PERMIT			
1B. SAME NAME (OR NAMES) OF OWNER OR PRINCIPAL PARTNERS DOING BUSINESS AS (DBA) ABOVE ORGANIZATION			
2A. MAILING ADDRESS: 8545 SEPULVEDA BLVD SEPULVEDA			2B. 91343 ZIP CODE
3A. EQUIPMENT LOCATION (IF SAME ENTER "SAME"): SAME			3B. Parthenia NEAREST INTERSECTING STREET
4A. CONTACT PERSON (INITIALS & NAME): HAL KASSNER		4B. CONTACT PHONE NO. (AREA & NO.): (213) 892-7227	
5. EQUIPMENT: APPLICATION IS HEREBY MADE FOR PERMIT TO CONSTRUCT AND PERMIT TO OPERATE THE FOLLOWING EQUIPMENT: SPRAYING MODEL # DIB75 OPEN FACE INDUSTRIAL PAINT BOOTH			
5B. PRIMARY AIR POLLUTION CONTROL EQUIP. 12-20" X 20" X 2" EXHAUST FILTERS		5C. SECONDARY AIR POLLUTION CONTROL EQUIP. N/A	
5D. BOILER OPERATING CAPACITY N/A (THOUSANDS OF BTU/HR.)		% BOILER STEAM USED FOR SPACE HEAT N/A	
6. IF THIS EQUIPMENT HAD A PREVIOUS WRITTEN PERMIT, STATE NAME OF CORPORATION, COMPANY, OR INDIVIDUAL OWNER THAT OPERATED THIS EQUIPMENT, AND STATE PREVIOUS AIR POLLUTION CONTROL DISTRICT PERMIT NUMBER. NONE			
7. PERMIT APPLICATION: 13 NEW CONSTRUCTION <input checked="" type="checkbox"/> 1 ALTERATION <input type="checkbox"/> 2 CHANGE OF LOCATION <input type="checkbox"/> 3 CHANGE OF OWNERSHIP <input type="checkbox"/> 4		8. TYPE OF ORGANIZATION: 14 CORPORATION <input checked="" type="checkbox"/> 1 PARTNERSHIP <input type="checkbox"/> 2 INDIVIDUAL OWNER <input type="checkbox"/> 3 LOCAL GOV'T. AGENCY <input type="checkbox"/> 4	
		9. NO. OF EMPLOYEES AT THIS LOCATION: 5	10. AREA OF ACRES TO TENTHS 1/4
11. ESTIMATED COST OF EQUIPMENT OR ALTERATION: BASIC EQUIPMENT \$ 1,700.00 (25-31) = AIR POLLUTION CONTROL EQUIPMENT \$ 600.00 (32-38) ANNUAL MAINTENANCE COST OF CONTROL EQUIPMENT \$ 150 (39-45)			
12. FOR THE NEW CONSTRUCTION, ALTERATION, TRANSFER OF OWNERSHIP OR LOCATION, WHAT IS ESTIMATED STARTING DATE? ASAP ESTIMATED COMPLETION DATE? ASAP			
13. GENERAL NATURE OF BUSINESS: WASHERS + DRYERS		14. PRINCIPAL PRODUCT: WASHERS (46-55)	
15. % ANNUAL THROUGHPUT BY QUARTERS: DEC-FEB <input type="checkbox"/> MAR-MAY <input type="checkbox"/> JUN-AUG <input type="checkbox"/> SEP-NOV <input type="checkbox"/>		15A. DO YOU CLAIM CONFIDENTIALITY OF DATA? YES <input type="checkbox"/> 1 NO <input checked="" type="checkbox"/> 2 IF YES, STATE NATURE OF DATA IN ITEM 23.	16. NORMAL OPERATING HOURS OF SUBJECT EQUIPMENT: HOURS/DAY 3 DAYS/WEEK 1 WEEKS/YEAR 25 (65-70)
17. SIGNATURE OF RESPONSIBLE MEMBER OF ORGANIZATION: <i>Hal Kassner</i>		18. OFFICIAL TITLE OF SIGNER: <i>Pres.</i>	
18. TYPED OR PRINTED NAME OF SIGNER: HAL KASSNER		20. PHONE NO. 213-988-4313	21. DATE 4-28-81
STATE: 13-14 COUNTY: 15-18 AQCR 19-20 CITY: 21-24 NECS I.D. NO.: 25-28 DATE: 29-33			
C.R. 34-36 L.C. 37-38 SIC 39-42 IPP 43-44 ST. LIST NO. 45-49 ALPHA LIST NO. 50-57 EQUIP. CAT. NO.: 58-65			
APPLICATION NO. 13-18 C-37274 PERMIT NO. 19-24 TYPE 25 WORK UNITS 26-29 ASSIGNMENT 30-31 CLASS 32			
VALIDATION 33-37 SCAPC0008 (111) FILING FEE 38-42 CHECK OR MONEY 42-49			
6000:a 8305 PERMIT FEE 50-53 CHECK OR MONEY 54-61			

Spray King, Inc. 2820 Colby St. P.A.

•
•
•
•
•
•



Engineering, Fire &
Environmental Services

To: Cecilia Dominguez **Fax:** 323-342-6111
Industrial Waste Management Division, **Phone:** 323-342-6061
Bureau of Sanitation, City of Los Angeles

From: Christopher Rude **Fax:** 310-854-0199

Re: Sanitation Records **Date:** 10/26/2017

CC: **Pages (incl. cover):** 1

Urgent For Review Please Comment Please Reply For Information

In preparation for a Phase I Environmental Site Assessment, I would like to request available records pertaining to industrial wastewater discharge, clarifiers, storm water/waste water, and inspection records for the following addresses:
8545 Sepulveda Boulevard, North Hills, CA 91343
8549 Sepulveda Boulevard, North Hills, CA 91343
8549 ½ Sepulveda Boulevard, North Hills, CA 91343
8547 Sepulveda Boulevard, North Hills, CA 91343

If permits are found for the aforementioned property, please fax the information to us, otherwise standard mailing is sufficient. We understand that a fax fee will be accrued for faxing the information.

Thank you.

Sincerely,

Christopher Rude

Christopher_Rude@efiglobal.com
EFI Global, Inc.
5261 West Imperial Highway
Los Angeles, CA 90045
P: 310-854-6300
F: 310-854-0199

CONFIDENTIAL

• • • • •

CITY OF LOS ANGELES
CALIFORNIA

BOARD OF PUBLIC WORKS
MEMBERS

KEVIN JAMES
PRESIDENT

MONICA RODRIGUEZ
VICE PRESIDENT

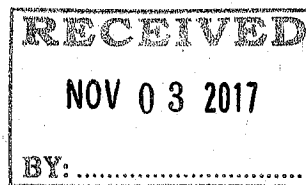
HEATHER MARIE REPENNING
PRESIDENT PRO TEMPORE

MICHAEL R. DAVIS
COMMISSIONER

JOEL F. JACINTO
COMMISSIONER



ERIC GARCETTI
MAYOR



BUREAU OF SANITATION

ENRIQUE C. ZALDIVAR
DIRECTOR

TRACI J. MINAMIDE
CHIEF OPERATING OFFICER

LISA B. MOWERY
CHIEF FINANCIAL OFFICER

ADEL H. HAGEKHALIL
ALEXANDER E. HELOU
LEO N. MARTINEZ
MAS DOJIRI
ASSISTANT DIRECTORS

TIMEYIN DAFETA
HYPERION EXECUTIVE PLANT MANAGER

INDUSTRIAL WASTE
MANAGEMENT DIVISION
2714 MEDIA CENTER DRIVE
LOS ANGELES, CA 90065
OFFICE: (323) 342-6200
FAX: (323) 342-8111

26-Oct-17

Christopher Rude

EFI Global, Inc.

5261 W. Imperial Hwy.

Los Angeles, CA 90045

INDUSTRIAL WASTEWATER DISCHARGE PERMIT INFORMATION

Your request to research our files for Industrial Wastewater Discharge permit information was done by my staff. Our records show the following findings:

- No permit on file for: 8545 Sepulveda Blvd, North Hills, CA 91343
- 8549 Sepulveda Blvd, North Hills, CA 91343
- 8549 1/2 Sepulveda Blvd, North Hills, CA 91343

The cost of generating this report is **\$1.00**

Please remit a check in the above amount payable to "Department of Public Works" and mail to:

Bureau of Sanitation

Industrial Waste Management Division

2714 Media Center Drive

Los Angeles, CA 90065

Attn: Admin Inspection Group

If you have any questions, please contact Rosemary Cubero of my staff at (323) 342-6064.

Sincerely,

ENRIQUE C. ZALDIVAR, Director

Bureau of Sanitation

By:

Pamela C La Beau, Chief Env. Compliance Inspector II

Industrial Waste Management Division

C: Attachment [] yes [X] no

Rosemary Cubero

LACoFD Health Hazardous Materials Division Records Request Form

Requests must be submitted using the online request form below. HHMD will not accept any request submitted by mail, or phone.

Be aware that each request form allows a search of addresses from only one zip code. A separate request form must be completed for each different zip code. We will not accept an individual form with different zip codes listed. If no files are found, we will notify you via email that there are no records available. If there is a file, you will be notified of the appropriate steps to retrieve or review the files. PLEASE MAKE SURE TO USE VALID EMAIL ADDRESS SO WE CAN RESPOND TO YOUR REQUEST OR CONTACT YOU FOR ADDITIONAL INFORMATION

Business Name *

If applicable

Name *

First

Last

Email *

Phone Number *

Address *

TYPE OF RECORD

CUPA PROGRAM FACILITY

INSPECTION RECORDS REPORTS

- Hazardous Materials Handler
- Hazardous Waste Generator
- Onsite Hazardous Waste

Treatment

- Aboveground Petroleum Tanks
- California Accidental Release

Prevention

- Other

SITE MITIGATION RECORDS

- Clean-up Oversight Reports

EMERGENCY RESPONSE

- Incident Reports

ENFORCEMENT RECORDS (Exempt from release if under investigation)

- Adjudicated Reports

[FAQ](#)

[Fire Station Locator](#)



** Must provide an address to process request. Multiple addresses may be requested. ** Only one zip code per request. zip code requests will be rejected.

[Home](#) [Our Services](#) [Safety Preparedness](#) [Special I](#)

Postal Code

City

Street Number *

You may enter Street Number Range (e.g. 800 - 950)

Number Selection

- All Numbers
- Even Numbers
- Odd Numbers

Street Direction

Street

Street T

** Must provide an address to process request. Multiple addresses may be requested. ** Only one zip code per request. Multiple zip code requests will be rejected.

City

Street Number

You may enter Street Number Range (e.g. 800 - 950)

Number Selection

- All Numbers
- Even Numbers
- Odd Numbers

Street Direction

Street

Street Type

Do You Need To Enter More Additional Address?

- Yes
- No



County of Los Angeles

DO YOU NEED HELP?

211 LA County

[Abducted Children](#)

[Runaway Children](#)

[Board Correspondence](#)

[Delinquent Parents](#)

[Your Benefits Now](#)

[LA-County.Gov](#)

SITE-INFO/MISSION STATEMENT

[Terms of Use](#)

[Privacy & Security Policy](#)

The mission of the Los Angeles County Fire Department is to protect lives, the environment, and property by providing prompt, skillful services.

CONTACT US

If you suspect fraud or wrongdoing by a County employee, please report it to the County Fraud Hotline at 1-800-544-6861 or www.lacounty.gov

[CLICK HERE TO GIVE US A COMPLIMENT OR
LODGE A COMPLAINT OR CALL \(844\) 800-9099](#)

© 2017 Los Angeles County Fire Department.

Rude, Christopher

From: Strange, Amber <Amber.Strange@fire.lacounty.gov>
Sent: Wednesday, November 08, 2017 3:17 PM
To: Rude, Christopher
Subject: RE: 17-2511-2512 PRA REQUEST

HELLO,

The Los Angeles County Fire Department, Health Hazardous Materials Division, being the custodian or keeper of records, certify that a thorough search for the records you requested has been carried out.

Re: 8545-8549 (ODD) & 8549 ½ SEPULVEDA BLVD., NORTH HILLS, CA 91343

This search revealed that no records were found for the above noted address(es).

It should be understood that this does not mean that the records you requested do not exist. It is possible that such records may be misfiled; exist under another spelling, another name, or may have been destroyed based on this Department's Record Retention Policy. However, with the information furnished to our office, and to the best of our knowledge, no records were located.

If you have any questions regarding your request, please contact our office at (818) 364-7120.

Los Angeles County Fire Department
Health Hazardous Materials Division
Inspection Section / North District
[HHMD Website](#)



Casas, Daniel

From: Casas, Daniel
Sent: Thursday, October 26, 2017 11:11 AM
To: 'lafdarson@lacity.org'
Subject: Public Records Request

Hello,

This firm would like to request all records from earliest to present for the following address:

8545 Sepulveda Boulevard, North Hills, CA 91343
8549 Sepulveda Boulevard, North Hills, CA 91343
8549 ½ Sepulveda Boulevard, North Hills, CA 91343
8547 Sepulveda Boulevard, North Hills, CA 91343

Pertaining to:

- Underground storage tanks (USTs) installation, monitoring and removal.
- Hazardous Materials/Waste inspections, inventories, and release/cleanup

Please feel free to contact Chris Rude with any questions or concerns at Christopher_Rude@efiglobal.com or 310-854-6300.

Thank you for your assistance with this information.

Daniel Casas

Environmental Specialist

EFI Global Inc.
5261 West Imperial Highway
Los Angeles, CA 90045

T 310 854 6300
TF 888 705 6300
F 310 854 0199
M 310 430 0025
E Daniel_Casas@EFIGlobal.com

www.efiglobal.com

Assign a Project 24/7: efiglobal.com/Assign-a-Project

CSLB License #: 885902 – A, B, HAZ, ASB



Note: The information contained in this message is confidential. If you are not the intended recipient, or an employee or agent responsible for delivering this message to the intended recipient, do not distribute or copy this communication. If you have received this communication in error, please notify us immediately by replying to the sender. Thank you for your cooperation.

Shara Gorman Hall, Senior Project Manager

555 Menlo Drive, Suite D, Rocklin, CA 95765

916-797-1503

Shara_Hall@efiglobal.com

Years' Experience: 15

Professional Summary:

Ms. Hall has more than 15 years of experience in professional consulting services and meets the definition of an Environmental Professional (EP) as defined in the EPA All Appropriate Inquiry (AAI) regulations. Ms. Hall's serves as Client Manager to several national and local financial institutions. Responsible for securing and assigning due diligence work in California and throughout the county, performing technical reviews, corresponding with clients, and business development.

Ms. Hall is a technical reviewer for Phase I Environmental Site Assessments (ESAs) and ASTM Transaction Screens for residential, commercial, industrial, and retail properties throughout the United States.

Ms. Hall has conducted over 5,000 Records Search with Risk Assessments (RSRAs) in conformance with the United States Small Business Administration (U.S. SBA) Standard Operating Procedure (SOP) 50 10 5(I) for various financial institutions. Responsible for overall project management of the program, preparation of written reports, training, technical reviews, and invoicing.

Served as the Sacramento Due Diligence Lead for over four years. Her duties included managing technical staff members, managing client relations, business development and growth of the office, and employee development.

Additional project experience: third party and peer reviews, residential and commercial indoor air quality inspections, asbestos surveys, sewage clearances, and post remediation testing in addition to developing remediation protocols, cost estimates, and writing technical reports.

Licenses and Certifications:

Environmental Professional, per the CFR Title 40, Chapter I, Subchapter J, Part 312, Subpart C, Section 312.21

Project Experience:

Lending Institutions, National Environmental Site Assessment

Ms. Hall serves as Senior Project Manager for lending sector projects which involve Phase I ESA, and Property Condition Assessments for local, regional and national lenders. Projects include adaptive reuse of existing historical other structures for affordable and low income housing and ground up construction projects on previously undeveloped, commercial and industrial properties.

**Lending Institutions, National
RSRAs**

Ms. Hall serves as Client Manager for lending sector projects which involve RSRAs for local, regional and national lenders. RSRAs entail a quick-turn-around review of site-specific information including current government environmental records and historical-use research to assist in evaluating environmental and business risk. RSRAs are typically used for small balance commercial/residential lending, multi-family properties, U.S. SBA lending, and real estate portfolios.

Professional Experience:

EFI Global, Rocklin, CA 2017-Present

Enercon Services, Inc, Sacramento, CA, Client Manager, 2016 – 2017

Enercon Services, Inc, Sacramento, CA, Sacramento Due Diligence Lead, 2013 – 2016

Enercon Services, Inc, Sacramento, CA, Environmental Scientist, 2008 – 2013

Quest GeoSystems Management, Oakley, CA, Staff Scientist, 2007-2008

AEI, Walnut Creek, CA, Environmental Consultant, 2005-2006

RestCon Environmental, Sacramento, CA, 2005

Block Environmental Services, Pleasant Hill, CA Environmental Toxicologist, 2002-2005

Education:

*Bachelor of Science, Environmental Studies, Sonoma State University, Rohnert Park, CA
2002*

Christopher Rude
Senior Project Manager

5261 West Imperial Highway, Los Angeles, CA, 90045

310-854-6300

christopher.Rude@efiglobal.com

Years' Experience: 23

Professional Summary:

Mr. Christopher Rude is an Environmental Professional with approximately twenty-three years of experience in Phase I and Phase II Environmental Site Assessments. Mr. Rude has worked directly with clients and regulatory agencies' to determine and assess environmental impacts, develop plans by which mitigate such conditions, and carry out the planned approach for closure. Mr. Rude's experience includes all aspects of environmental projects including Phase I Environmental Site Assessments, soil, soil vapor and groundwater sampling - Phase II Subsurface Site Assessments, site characterization, removal of Underground Storage Tanks (USTs) and multi-stage clarifiers, and remedial cleanups of properties impacted by arsenic, organochlorine pesticides, chlorinated solvents, and fuel hydrocarbons. Mr. Rude has successfully obtained closure for numerous Brownfield sites on behalf of clients from DTSC, Los Angeles Regional Water Quality Control Board, Los Angeles County, Los Angeles City, and Ventura County Environmental Health.

- Environmental Consulting
- Environmental Compliance
- Management of all stages of environmental projects including Phase I / II Environmental Site Assessments

Licenses and Certifications:

OSHA 8-Hour Hazardous Waste Operations and Emergency Response Certified – Supervisor Refresher Training, CA, #150110572348

Project Experience:

Current responsibilities as Senior Project Manager include the preparation of Phase I and Phase II Environmental Site Assessments within Los Angeles, Ventura, Santa Barbara, San Luis Obispo, Tulare, Kern, and Kings Counties. Additional responsibilities include managing, mentoring and training Project Managers in all aspects of Phase I Environmental Site Assessments, marketing, and client relations, business development and project management.

**Sunflower Valley Farms LLC, Multiple Locations in Kings and Kerns Counties, CA
Phase I Environmental Site Assessment**

Senior Project Manager of a Phase I Environmental Site Assessment for a 12,685 acre ranch developed with agricultural land, 120 active or abandoned oil wells, active oil sumps, hazardous materials, pesticide storage areas, and aboveground storage tanks. Phase II recommendations were made for active oil wells and oil sumps.

Project Experience (Continued),

Primestor Development, Inc.

Phase I Environmental Site Assessment

Served as the Senior Project Manager of a Phase I ESA and Asbestos/Lead Based Paint Survey of a 31-acre retail-commercial mall developed with twelve retail structures and medical clinic totaling approximately 383,000 square feet. The retail mall had undergone numerous subsurface assessments and remedial cleanup associated with a Leaking Underground Storage Tank (LUST) and Spills, Leaks, Investigations, and Cleanups (SLIC) cases associated with a former gasoline service station and former dry cleaning facilities. Case closure was issued by the overseeing regulatory agency for the LUST case. Review of available documentation indicated that the SLIC case was to be issued case closure for soil and groundwater.

LS Realty Group, Los Angeles, CA

Phase I / II Environmental Site Assessment

Served as the Senior Project Manager of a Phase I Environmental Site Assessment report which was completed concurrently with a Phase II Environmental Site Assessment. The site was assessed due to the former underground storage tanks and long-term auto repair use of the property by multiple tenants. Results of the soil and soil vapor sampling assessment indicated that the former/current uses did not represent an unacceptable risk to human health for commercial use.

Has performed and provided project management on numerous Phase II Subsurface Site Assessments on properties impacted by chlorinated solvents, fuel hydrocarbons, and heavy metals. Assessment activities also included oversight of geophysical surveys, sampling of soil, soil vapor, and groundwater using Geoprobe, hollow stem augers, or dual percussion air rotary rigs. Assessments also included monitoring for vapor intrusion and fixed gases. Conducted and prepared quarterly groundwater monitoring reports.

Professional Experience:

Andersen Environmental, (an EFI Global company) Los Angeles, CA, Senior Project Manager, 2012 - Present

California Environmental, Agoura Hills, CA, Environmental Scientist, 1997 – 2012

MSE Environmental, Camarillo, CA, Environmental Specialist, 1992 – 1996

Specialized Education:

Seminar on National Pollutant Discharge Elimination Systems (NPDES)
Law Offices of Burke Williams & Sorensen LLP
Riverside, California - 2004

Assessment of LNAPL Volume, Mobility, and Recoverability for Recovery Systems;
Design and Risk-Based Corrective Action
National Groundwater Association, Houston Texas – November 2007

Education:

Bachelors of Art, Environmental Studies and Planning, Sonoma State University, Rohnert Park, CA