








Land Use Designations

(Color Representation of Original Plan Map)

- | | | | |
|--|-----------------------|---|-----------------|
|  | Project Area Boundary |  | Community |
|  | Medium |  | Regional Center |
|  | High Medium |  | Open Space |
|  | Commercial | | |

Scale 1:2,760
0 115 230 460 690 920 Feet
1 Inch = 230 Feet

PREPARED BY CRA GIS TEAM:
Kim Pfoser, Principal Planner; Khaled Soliman, Director of IT (CRA);
Lois Yoon, GIS Analyst (Engineering Systems)

08/12/2005

