

Central Industrial

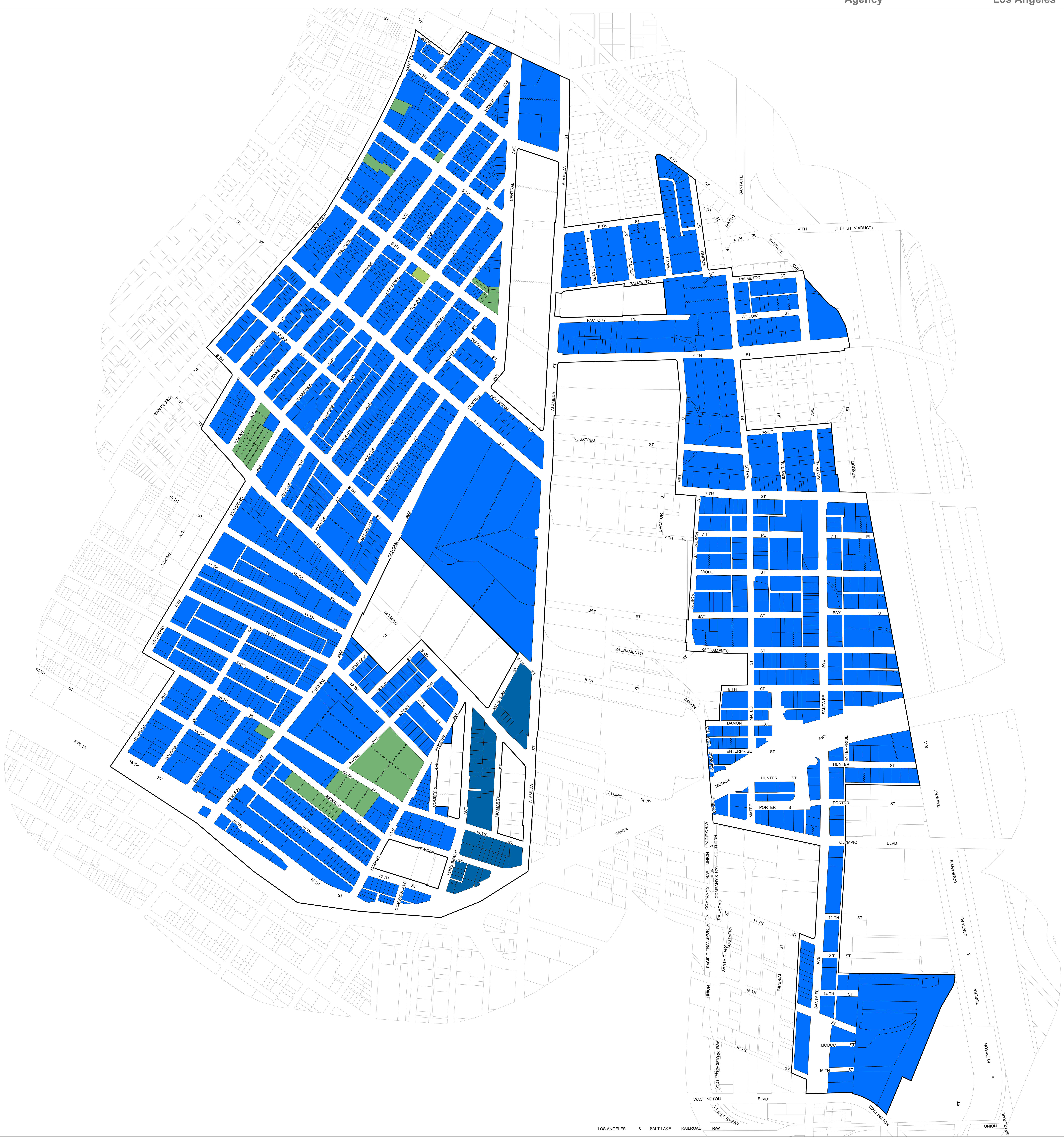
C R A / L A

Redevelopment
Project

Redevelopment Plan Map






Community
Redevelopment
Agency

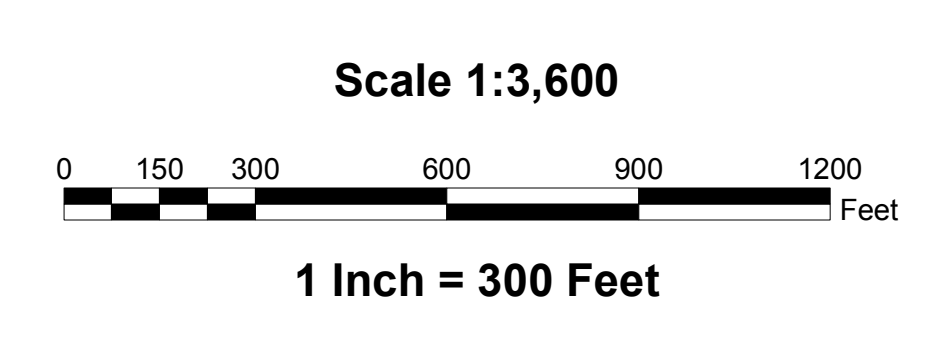
City
of
Los Angeles



Legend

(Color Representation of Original Plan Map)

-  Project Area Boundary
-  Heavy Industrial
-  Light Industrial
-  Open Space
-  Public



PREPARED BY CRA GIS TEAM:
Kim Pfozer, Principal Planner, Khaled Soliman, Director of IT (CRA),
Lois Yoon, GIS Analyst (Engineering Systems)

08/12/2005

