










Copyright © June, 2019 City of Los Angeles, All Rights Reserved Source: General Plan, DCP August 2019 : Streets, Freeways, TBM, Copyright © 2014

Commercial & Industrial Zoning

Granada Hills - Knollwood Community Plan Area

Commercial	Manufacturing	 City Boundary
 CR; CR(PKM)	 MR1	 Community Plan Boundary
 C1; C1(PV)	 M(PV); M1	
 C2; C2(PV)	 M3	
 C4; C4(OX)		

