

# Granada Hills Specific Plan

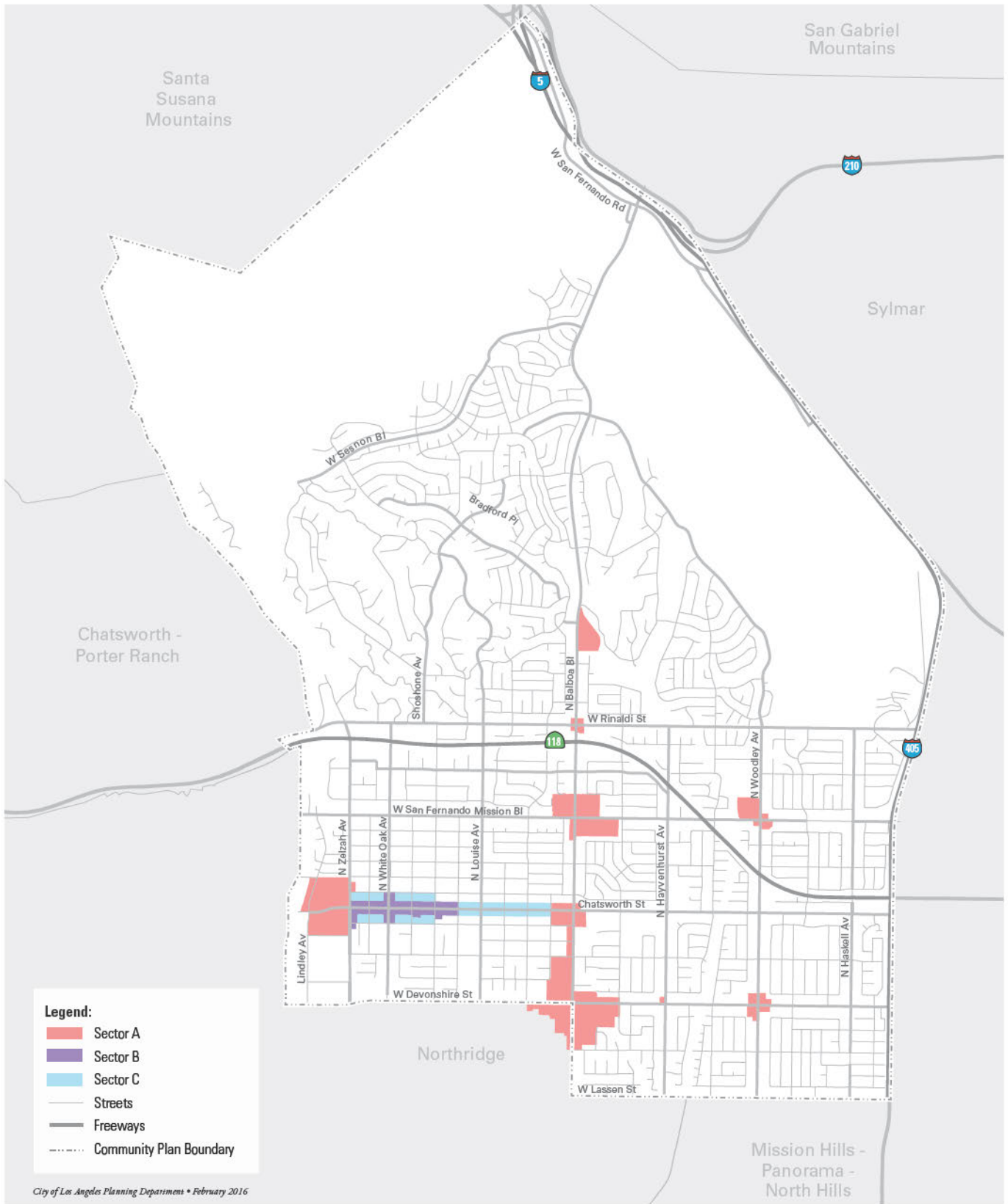
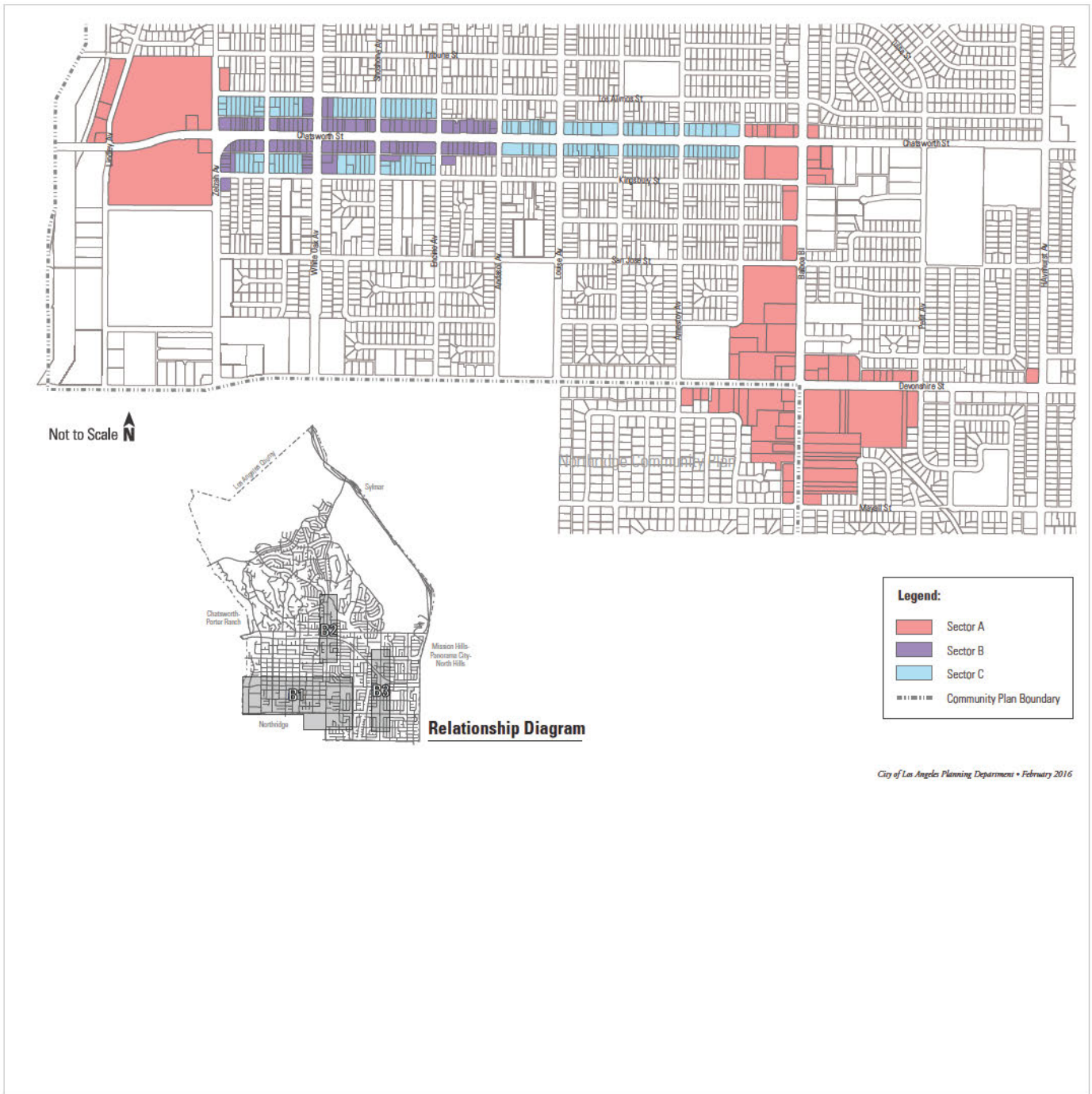


Exhibit A

## Overview Map

# Granada Hills Specific Plan



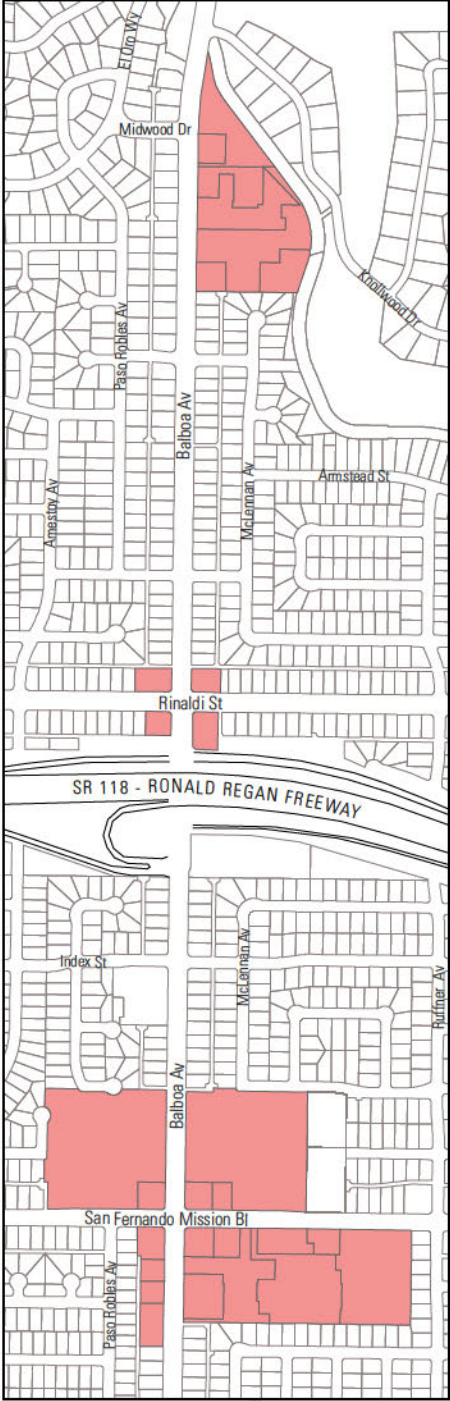
## Legend

- Commercial Village Subarea A
- Commercial Village Subarea B

## Exhibit B1 Locations of Sectors

Granada Hills Specific Plan

Exhibit B2



Not to Scale 

**Legend:**

	Sector A
---	----------

Exhibit B3



City of Los Angeles Planning Department • February 2016

Exhibits B2 and B3  
Locations of Sectors