

# **EXHIBIT E2:**

## **Zoning Code Maps**

---

### **Boyle Heights Community Plan Update**

CF 23-0861; CPC-2016-2905-CPU; ENV-2016-2906-EIR

Recommended by the City Planning Commission on April 20, 2023

September 2023

# Targeted Planting Map



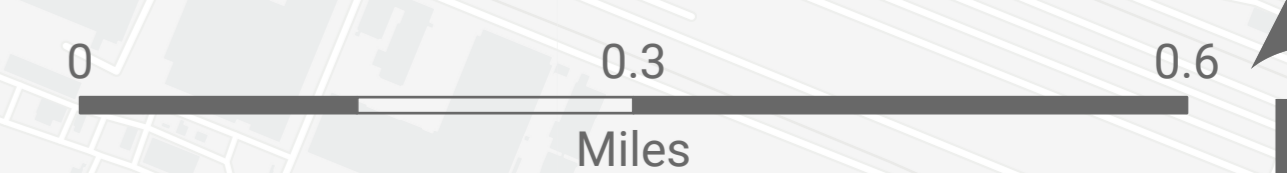
## LEGEND

- River Planting Area
- Filtration Planting Area

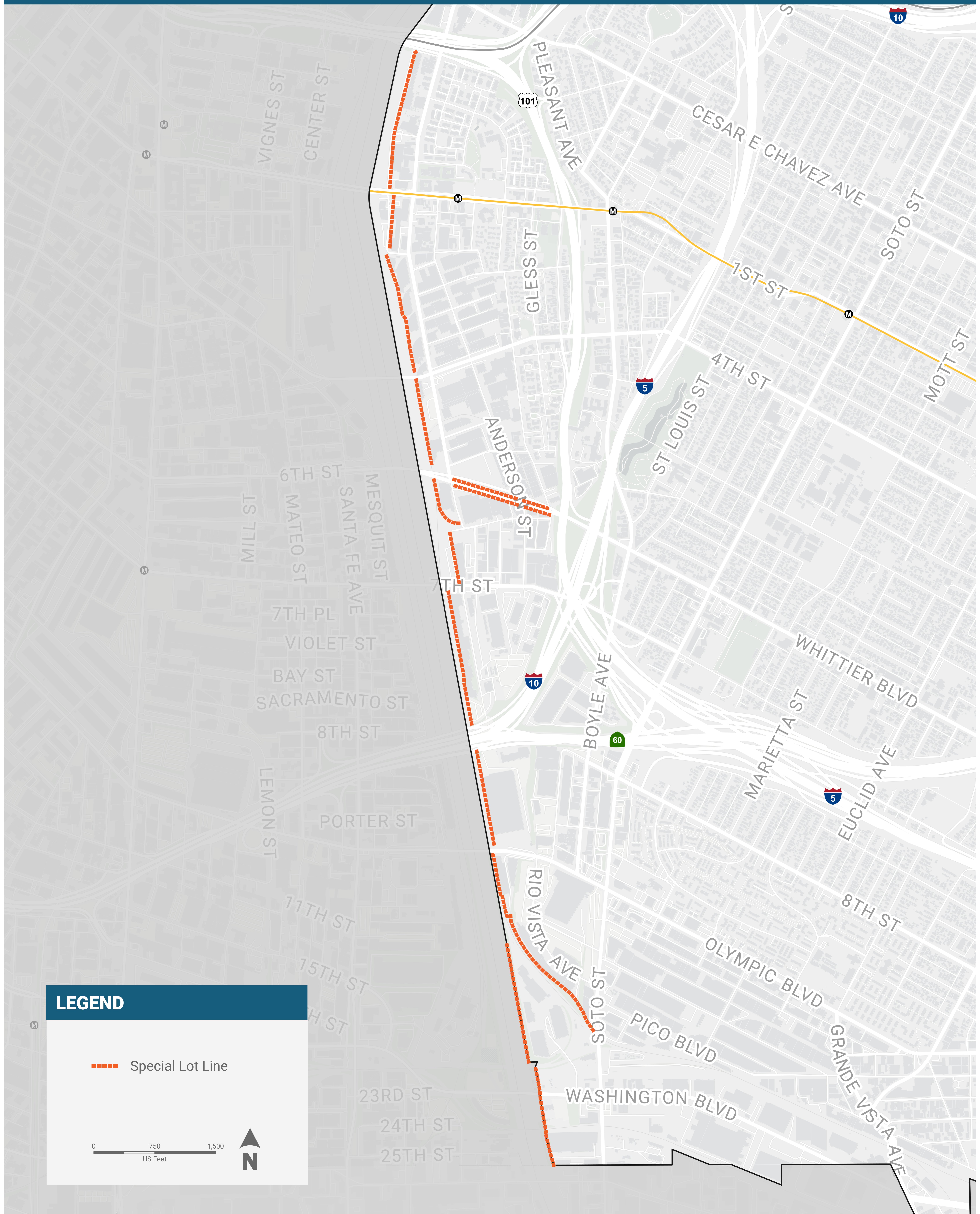
## MAP FILES

This map is established pursuant to Section 1.4.1.B.1. (Adoption and Maintenance of Zoning Code Maps) of Chapter 1A of the LAMC, and is made up of the following official files in the Department of City Planning Geographic Information Systems database:

- Any land designated, using the Bureau of Engineering land base dataset, as Targeted\_Planting\_Map.shp (MAR 2021)
- Streets: CL\_GEO\_LIN from LA Department of Public Works (DPW) - Bureau of Engineering (BoE).
- Freeways: CAMS\_Freeways\_LIN from Los Angeles County CAMS.
- City Boundary: MNT\_LA\_BDRY\_HARBOR from LA BoE.
- Other Cities: DPW\_CITY\_BOUNDARIES from LA DPW.
- Basemap: Esri Light Gray Canvas.
- Projection: NAD 1983 StatePlane California V FIPS 0405 (US Feet)



# Special Lot Line Map

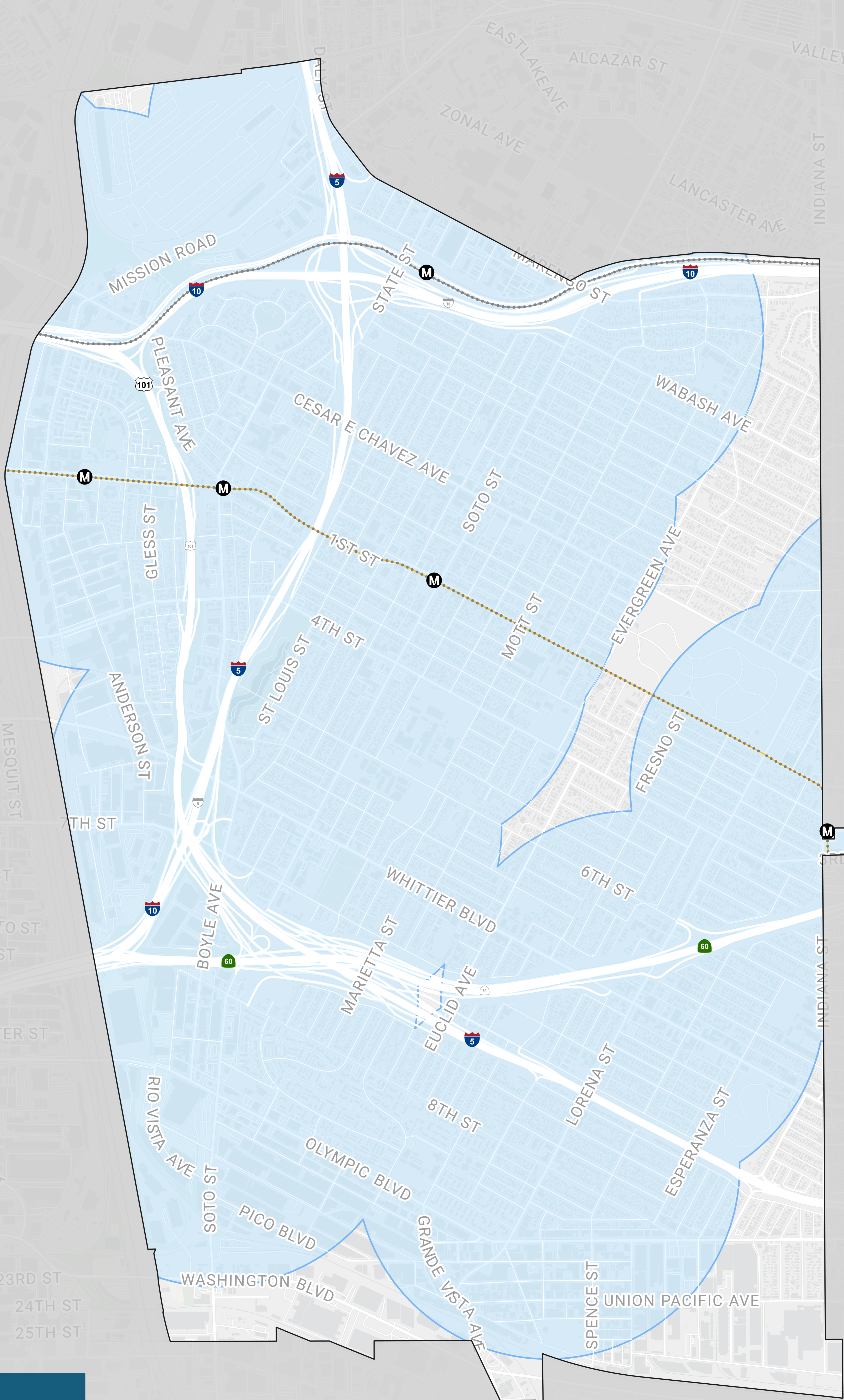


**LEGEND**

Special Lot Line

0 750 1,500  
US Feet

# Major Transit Stop Areas



## LEGEND

-  1/2 mile radius from a Major Transit Stop

